



How do all these maps get made?



Thanks for the Map but I need 3 more please



How will it be printed?
 Colour or Black & White?
 Paper or Screen?
 Interactive map?
 In a book or folded map?

POINTS

Towns
 Train Stations
 Hotels

LINES

Roads
 Railway
 Rivers

AREAS

Town Centre
 Woods
 Parks

THIS MAP HAS

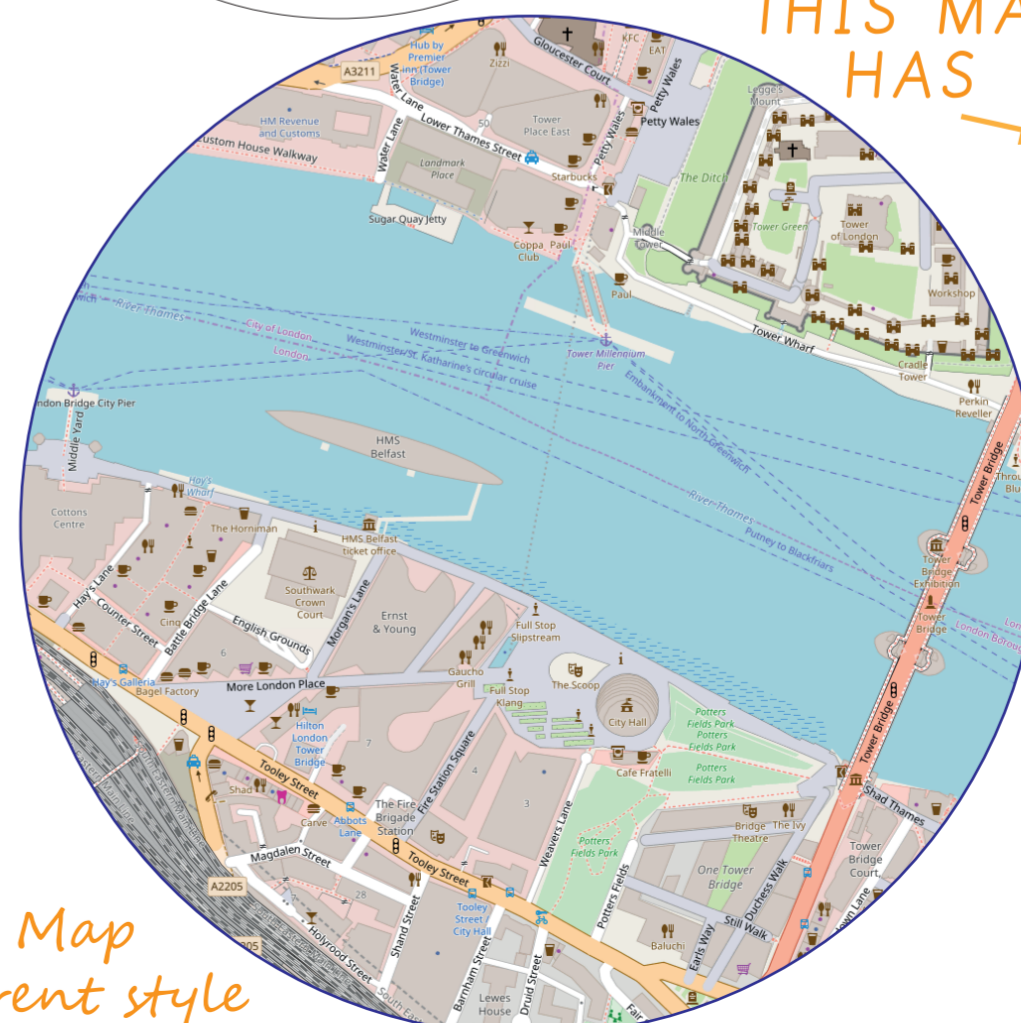

TEXT

River Name
 Road Numbers
 Town Name

Thanks for everything!! I can get on with my job now!



No problem! Let me know when you need an update!



Same Map but different style

He has so much data!

