


KEY TO ABBREVIATIONS

AB	Annual	AS	Aspen Beech
AD	Area Drain	MS	Meadow
BH	Belted Hummer	MT	Mountain Thrush
BH1	Belted Hummer	MT	Meadow
BU	Bush	OC	Open Country
BU1	Bush	OC1	Open Country
BU2	Bush	OC2	Open Country
BU3	Bush	OC3	Open Country
BU4	Bush	OC4	Open Country
BU5	Bush	OC5	Open Country
BU6	Bush	OC6	Open Country
BU7	Bush	OC7	Open Country
BU8	Bush	OC8	Open Country
BU9	Bush	OC9	Open Country
BU10	Bush	OC10	Open Country
BU11	Bush	OC11	Open Country
BU12	Bush	OC12	Open Country
BU13	Bush	OC13	Open Country
BU14	Bush	OC14	Open Country
BU15	Bush	OC15	Open Country
BU16	Bush	OC16	Open Country
BU17	Bush	OC17	Open Country
BU18	Bush	OC18	Open Country
BU19	Bush	OC19	Open Country
BU20	Bush	OC20	Open Country
BU21	Bush	OC21	Open Country
BU22	Bush	OC22	Open Country
BU23	Bush	OC23	Open Country
BU24	Bush	OC24	Open Country
BU25	Bush	OC25	Open Country
BU26	Bush	OC26	Open Country
BU27	Bush	OC27	Open Country
BU28	Bush	OC28	Open Country
BU29	Bush	OC29	Open Country
BU30	Bush	OC30	Open Country
BU31	Bush	OC31	Open Country
BU32	Bush	OC32	Open Country
BU33	Bush	OC33	Open Country
BU34	Bush	OC34	Open Country
BU35	Bush	OC35	Open Country
BU36	Bush	OC36	Open Country
BU37	Bush	OC37	Open Country
BU38	Bush	OC38	Open Country
BU39	Bush	OC39	Open Country
BU40	Bush	OC40	Open Country
BU41	Bush	OC41	Open Country
BU42	Bush	OC42	Open Country
BU43	Bush	OC43	Open Country
BU44	Bush	OC44	Open Country
BU45	Bush	OC45	Open Country
BU46	Bush	OC46	Open Country
BU47	Bush	OC47	Open Country
BU48	Bush	OC48	Open Country
BU49	Bush	OC49	Open Country
BU50	Bush	OC50	Open Country
BU51	Bush	OC51	Open Country
BU52	Bush	OC52	Open Country
BU53	Bush	OC53	Open Country
BU54	Bush	OC54	Open Country
BU55	Bush	OC55	Open Country
BU56	Bush	OC56	Open Country
BU57	Bush	OC57	Open Country
BU58	Bush	OC58	Open Country
BU59	Bush	OC59	Open Country
BU60	Bush	OC60	Open Country

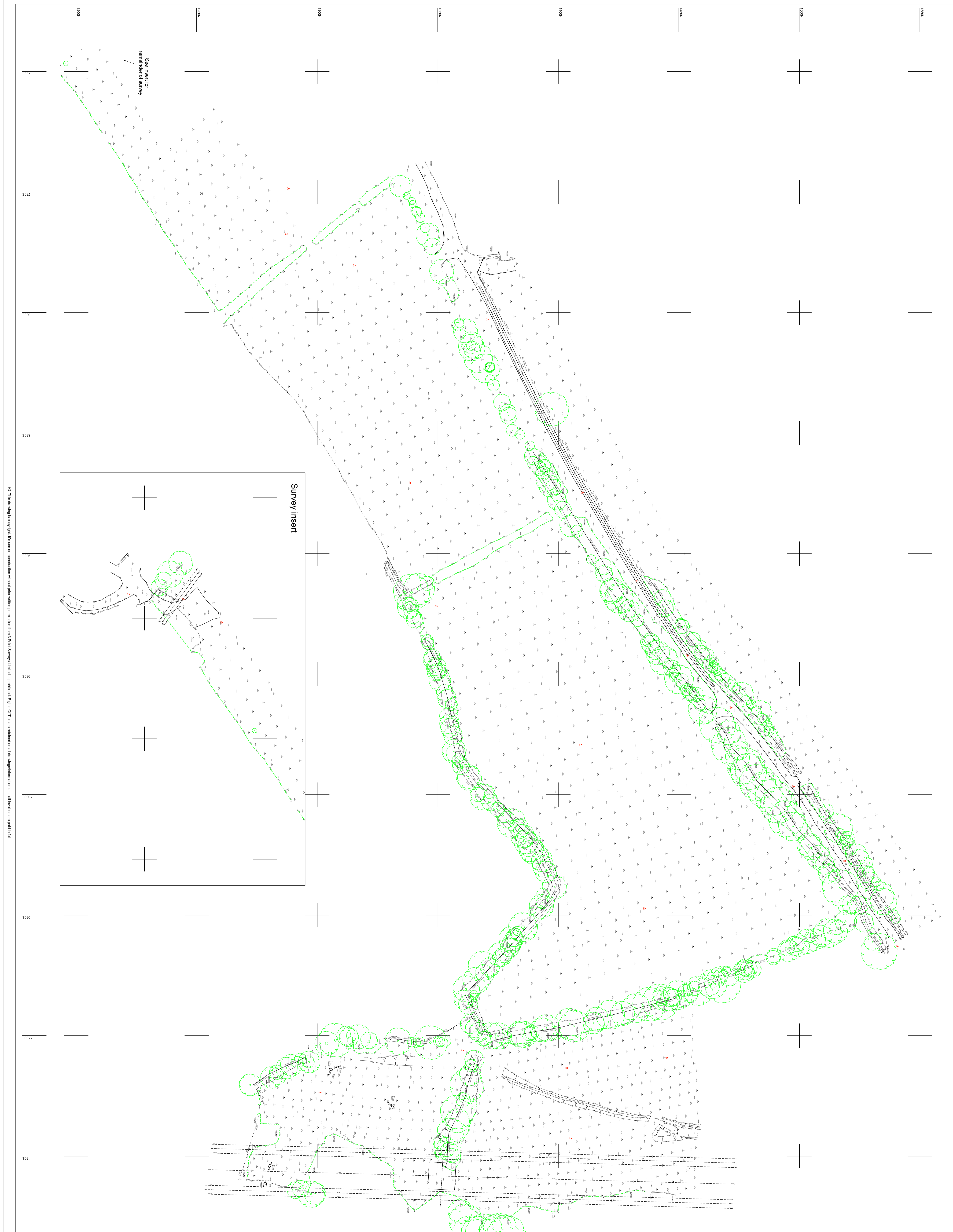

ESKOL AXEL WITTE CONSULTING

BAW	Block Reentry Wall
BW	Block Wall
BW1	Block Wall
BW2	Block Wall
BL	Block
BL1	Block
BL2	Block
BL3	Block
BL4	Block
BL5	Block
BL6	Block
BL7	Block
BL8	Block
BL9	Block
BL10	Block
BL11	Block
BL12	Block
BL13	Block
BL14	Block
BL15	Block
BL16	Block
BL17	Block
BL18	Block
BL19	Block
BL20	Block
BL21	Block
BL22	Block
BL23	Block
BL24	Block
BL25	Block
BL26	Block
BL27	Block
BL28	Block
BL29	Block
BL30	Block
BL31	Block
BL32	Block
BL33	Block
BL34	Block
BL35	Block
BL36	Block
BL37	Block
BL38	Block
BL39	Block
BL40	Block
BL41	Block
BL42	Block
BL43	Block
BL44	Block
BL45	Block
BL46	Block
BL47	Block
BL48	Block
BL49	Block
BL50	Block
BL51	Block
BL52	Block
BL53	Block
BL54	Block
BL55	Block
BL56	Block
BL57	Block
BL58	Block
BL59	Block
BL60	Block
BL61	Block
BL62	Block
BL63	Block
BL64	Block
BL65	Block
BL66	Block
BL67	Block
BL68	Block
BL69	Block
BL70	Block
BL71	Block
BL72	Block
BL73	Block
BL74	Block
BL75	Block
BL76	Block
BL77	Block
BL78	Block
BL79	Block
BL80	Block
BL81	Block
BL82	Block
BL83	Block
BL84	Block
BL85	Block
BL86	Block
BL87	Block
BL88	Block
BL89	Block
BL90	Block
BL91	Block
BL92	Block
BL93	Block
BL94	Block
BL95	Block
BL96	Block
BL97	Block
BL98	Block
BL99	Block
BL100	Block



- Notes:**
- This survey has been completed and drawn around a local grid and relates to Job No. 20062 produced by Zenith Land Surveys.
 - All levels relate to Ordnance Survey Datum derived by GPS.
 - Do not scale from this drawing.

Station	Easting	Northing	Level
1	1000.00	1000.00	100.00
2	1000.00	1000.00	100.00
3	1000.00	1000.00	100.00
4	1000.00	1000.00	100.00
5	1000.00	1000.00	100.00
6	1000.00	1000.00	100.00
7	1000.00	1000.00	100.00
8	1000.00	1000.00	100.00
9	1000.00	1000.00	100.00
10	1000.00	1000.00	100.00
11	1000.00	1000.00	100.00
12	1000.00	1000.00	100.00
13	1000.00	1000.00	100.00
14	1000.00	1000.00	100.00
15	1000.00	1000.00	100.00
16	1000.00	1000.00	100.00
17	1000.00	1000.00	100.00
18	1000.00	1000.00	100.00
19	1000.00	1000.00	100.00
20	1000.00	1000.00	100.00
21	1000.00	1000.00	100.00
22	1000.00	1000.00	100.00
23	1000.00	1000.00	100.00
24	1000.00	1000.00	100.00
25	1000.00	1000.00	100.00
26	1000.00	1000.00	100.00
27	1000.00	1000.00	100.00
28	1000.00	1000.00	100.00
29	1000.00	1000.00	100.00
30	1000.00	1000.00	100.00
31	1000.00	1000.00	100.00
32	1000.00	1000.00	100.00
33	1000.00	1000.00	100.00
34	1000.00	1000.00	100.00
35	1000.00	1000.00	100.00
36	1000.00	1000.00	100.00
37	1000.00	1000.00	100.00
38	1000.00	1000.00	100.00
39	1000.00	1000.00	100.00
40	1000.00	1000.00	100.00
41	1000.00	1000.00	100.00
42	1000.00	1000.00	100.00
43	1000.00	1000.00	100.00
44	1000.00	1000.00	100.00
45	1000.00	1000.00	100.00
46	1000.00	1000.00	100.00
47	1000.00	1000.00	100.00
48	1000.00	1000.00	100.00
49	1000.00	1000.00	100.00
50	1000.00	1000.00	100.00



Additional detail added.

29/06/18

Rev Description Date

10 Goldions, Newport, NP20 4PH.
tel:01633 844984
email:info@3pointssurveys.co.uk
www.3pointssurveys.co.uk

Client: Lewis Homes South Wales.
Site: Woodlands Green.
Coedely,
Tonypetall.
Topographic Survey without Contours.

Scale: 1:500@A0 Date: June 2018
Designed by: CMK

31169S-2 Rev A

Drawing No.:

© The drawing is copyright. It is not to be reproduced without prior written permission from 3 Point Surveys Limited. Rights of this are retained on all drawings/information until all invoices are paid in full.