



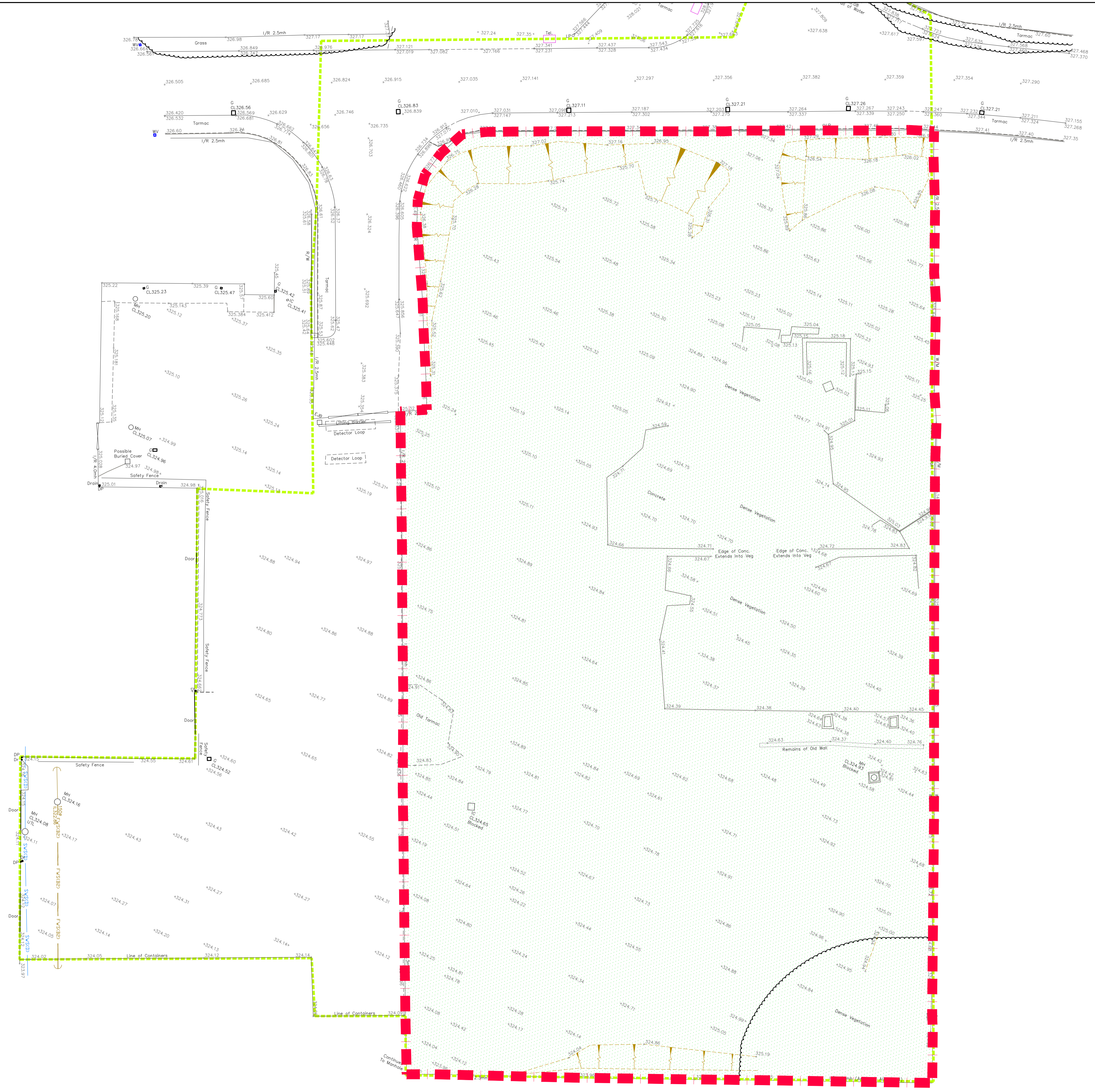


- LEGEND**
-  DENOTES EXTENT OF PROPOSED SITE BOUNDARY (5425m²)
 -  DENOTES EXTENT OF EXISTING BUILDINGS (0m²)
 -  DENOTES EXTENT OF EXISTING HARDSTANDING AREA (0m²)
 -  DENOTES EXTENT OF EXISTING LANDSCAPE AREA (5425m²)

EXISTING SURFACE WATER DISCHARGE RATE:-

THE SITE HAS BEEN A GAP SITE FOR A SIGNIFICANT TIME AND THEREFORE HAS HAD NO ACTIVE SURFACE WATER MANAGEMENT IN PLACE DURING THIS TIME. AREAS OF EXISTING SITE HAVE SMALL AMOUNTS OF CONCRETE HARDSTANDING, HOWEVER THESE AREAS ARE THOUGHT TO BE REMAINS OF EXISTING FOUNDATIONS ARE NEGLIGIBLE ON PREDEVELOPMENT SURFACE WATER FLOWS.

CURRENTLY SURFACE WATER LANDS ON SOFT LANDSCAPE OF THE BROWNFIELD SITE AND PERCOLATES INTO THE GROUND OR SHEDS TO ADJACENT LAND.



REV	DESCRIPTION	BY	CHK	APP	DATE

PLANNING

The Multi-disciplinary Engineering Consultancy

h HARLEY HADDOW

Suite 4/3, The Skywalk, 8 Elliot Place,
Glasgow G3 8EP
T 44 (0) 141 332 3031
ghs@harleyhaddow.com
harleyhaddow.com
Edinburgh | London | Glasgow
Association for Consulting and Engineering Member Firm

Project: -
**Proposed Industrial Units
 Pant Industrial Estate
 Merthyr Tydfil, Wales**

Drawing Title:
**Pre-Development Surface
 Water Run**

Scale @ A1 1:200	Date February 2020	Engineer C.Connor
Drawing No. 305056-003	Revision -	