



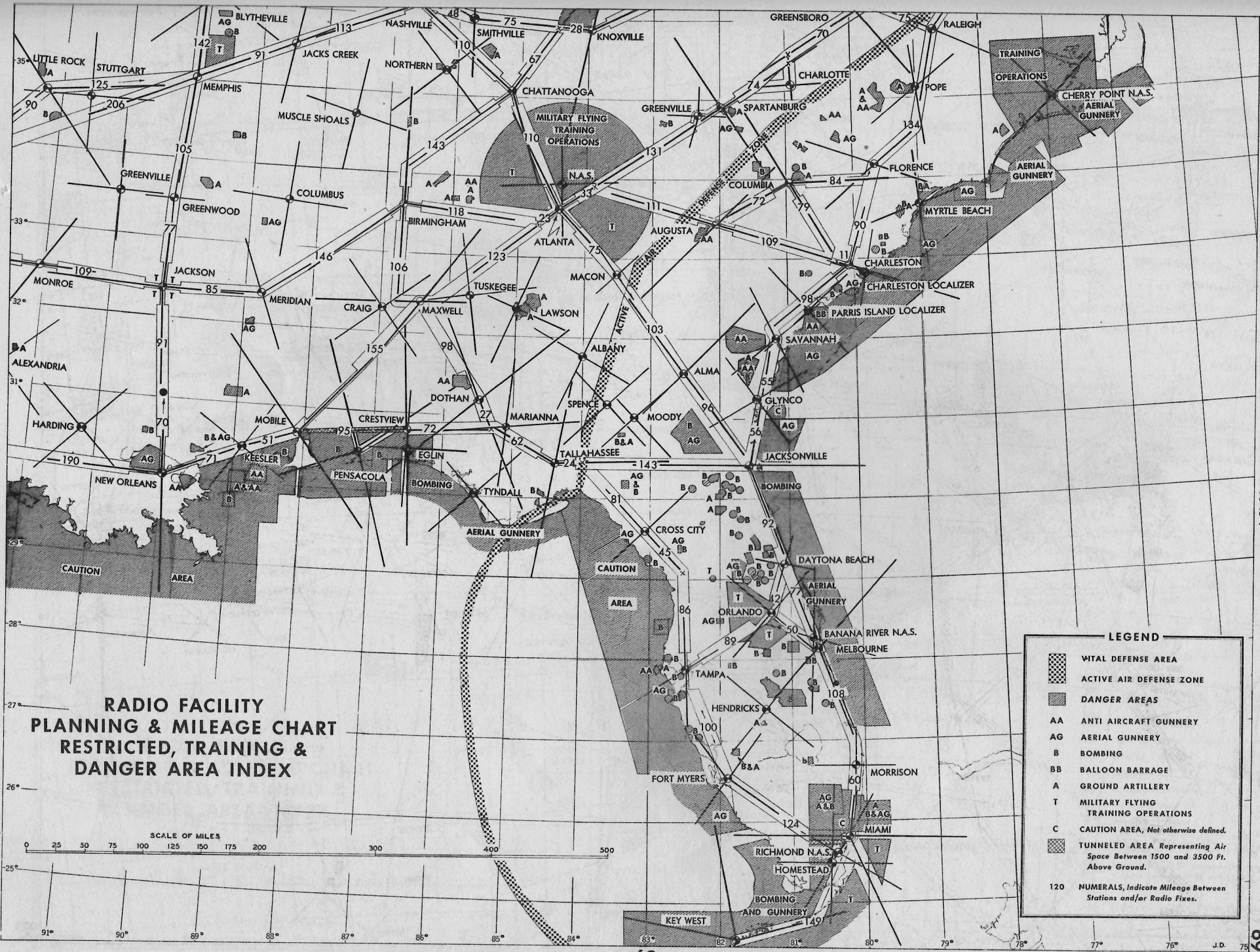




**LEGEND**


-  VITAL DEFENSE AREA
-  ACTIVE AIR DEFENSE ZONE
-  DANGER AREAS
- AA** ANTI AIRCRAFT GUNNERY
- AG** AERIAL GUNNERY
- B** BOMBING
- BB** BALLOON BARRAGE
- A** GROUND ARTILLERY
- T** MILITARY FLYING TRAINING OPERATIONS
- C** CAUTION AREA, *Not otherwise defined.*
-  TUNNELED AREA Representing Air Space Between 1500 and 3500 Ft. Above Ground.
- 120** NUMERALS, Indicate Mileage Between Stations and/or Radio Fixes.

T. O. No. 08-15-1



**RADIO FACILITY  
PLANNING & MILEAGE CHART  
RESTRICTED, TRAINING &  
DANGER AREA INDEX**


SCALE OF MILES



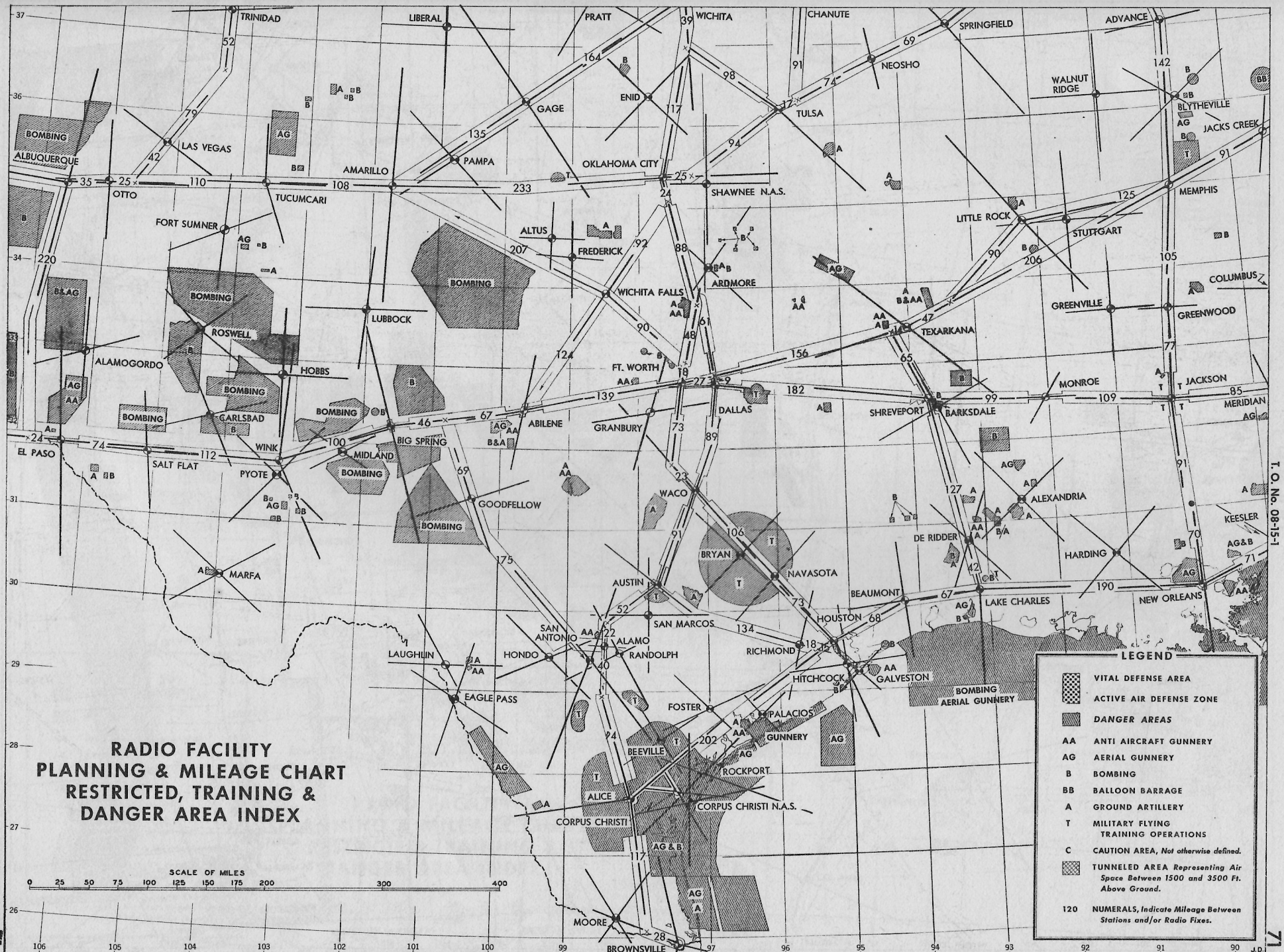
LEGEND	
	VITAL DEFENSE AREA
	ACTIVE AIR DEFENSE ZONE
	DANGER AREAS
AA	ANTI AIRCRAFT GUNNERY
AG	AERIAL GUNNERY
B	BOMBING
BB	BALLOON BARRAGE
A	GROUND ARTILLERY
T	MILITARY FLYING TRAINING OPERATIONS
C	CAUTION AREA, Not otherwise defined.
	TUNNELED AREA Representing Air Space Between 1500 and 3500 Ft. Above Ground.
120	NUMERALS, Indicate Mileage Between Stations and/or Radio Fixes.

I. O. No. 08-15-1









T. O. No. 08-15-1



**RADIO FACILITY  
PLANNING & MILEAGE CHART  
RESTRICTED, TRAINING &  
DANGER AREA INDEX**

SCALE OF MILES  
0 25 50 75 100 125 150 175 200 300 400

**LEGEND**

-  VITAL DEFENSE AREA
-  ACTIVE AIR DEFENSE ZONE
-  DANGER AREAS
- AA** ANTI AIRCRAFT GUNNERY
- AG** AERIAL GUNNERY
- B** BOMBING
- BB** BALLOON BARRAGE
- A** GROUND ARTILLERY
- T** MILITARY FLYING TRAINING OPERATIONS
- C** CAUTION AREA, *Not otherwise defined.*
-  TUNNELED AREA Representing Air Space Between 1500 and 3500 Ft. Above Ground.
- 120** NUMERALS, Indicate Mileage Between Stations and/or Radio Fixes.

I. O. No. 08-15-1





