



2390 South Lipan Street  
Denver, Colorado 80223  
phone: (303) 742-9700  
fax: (303) 742-9666  
email: [kadenver@kumarusa.com](mailto:kadenver@kumarusa.com)  
[www.kumarusa.com](http://www.kumarusa.com)

**An Employee Owned Company**

Office Locations: Denver (HQ), Parker, Colorado Springs, Fort Collins, Glenwood Springs, and Summit County, Colorado

PHASE I ENVIRONMENTAL SITE ASSESSMENT  
QUALITY INN  
2601 NORTH ZUNI STREET  
DENVER, DENVER COUNTY, COLORADO

*Prepared by:*



---

Nancy Otterstrom  
Environmental Professional

*Reviewed by:*



---

Lawrence Moller  
Environmental Scientist

*Prepared for:*

Real Property LLC  
200 Milwaukee Street, Suite 318  
Denver, Colorado 80206

Attention: Neil Macey

## TABLE OF CONTENTS

1.0	INTRODUCTION.....	2
1.1	Scope of Services.....	2
1.2	Limitations, ASTM Deviations, and Significant Data Gaps .....	3
1.3	Reliance.....	4
1.4	User Responsibilities and Provided Information.....	4
1.4.1	User’s Specialized Knowledge or Experience.....	4
1.4.2	User’s Actual Knowledge of Environmental Liens or Activity and Use Limitations..	4
1.4.3	Valuation Reduction for Environmental Issues.....	4
1.4.4	Commonly Known or Reasonably Ascertainable Information .....	5
1.4.5	Obvious Indicators of Contamination .....	5
1.4.6	Reason for Performing the Phase I ESA.....	5
2.0	PHYSICAL SETTING .....	5
3.0	SUBJECT PROPERTY RECONNAISSANCE .....	6
3.1	Subject Property Occupants and Operations .....	6
3.2	Interior and Exterior Observations .....	7
3.3	Subject Property Reconnaissance Summary .....	9
4.0	ADJOINING PROPERTIES .....	9
5.0	HISTORICAL RESEARCH.....	9
5.1	Historical Sources.....	10
5.1.1	USGS Topographic Maps .....	10
5.1.2	Aerial Photographs.....	11
5.1.3	Local Street Directories .....	13
5.1.4	Fire Insurance Maps.....	15
5.1.5	Property Tax Files .....	16
5.1.6	Land Title Records .....	16
5.1.7	Building Department Records .....	16
5.1.8	Interviews .....	17
5.1.9	Other Historical Sources .....	17
5.2	Historical Use Summary .....	17
6.0	ENVIRONMENTAL REGULATORY RECORDS.....	18
6.1	Federal, State, and Tribal Databases.....	19
6.2	Interviews with State and/or Local Government Officials .....	22
6.2.1	Colorado Department of Public Health and Environment.....	22
6.2.2	Colorado Department of Labor and Employment – Oil and Public Safety.....	22
6.2.2	Local Health Department.....	22
6.2.3	Fire Department .....	22

6.2.4	Colorado Oil and Gas Conservation Commission .....	22
6.3	Regulatory Records Summary .....	23
7.0	FINDINGS AND OPINIONS .....	23
8.0	CONCLUSIONS .....	25
9.0	ENVIRONMENTAL PROFESSIONAL STATEMENT.....	25
APPENDIX A ..... FIGURES		
	FIGURE 1 – TOPOGRAPHIC MAP	
	FIGURE 2 – SITE AND VICINITY DIAGRAM	
APPENDIX B ..... HISTORICAL DOCUMENTATION		
APPENDIX C ..... PROPERTY RECONNAISSANCE PHOTOGRAPHS		
APPENDIX D ..... REGULATORY DATABASE INFORMATION		
APPENDIX E ..... RECORDS OF COMMUNICATION		
APPENDIX F..... QUALIFICATIONS OF THE ENVIRONMENTAL PROFESSIONAL		

## EXECUTIVE SUMMARY

A summary of the findings of the Phase I Environmental Site Assessment of 3.3-acres across two parcels of land, located at 2601 North Zuni Street, in Denver, Denver County, Colorado, the subject property, is provided below. Details of the assessment of the subject property have not been included or fully developed in this summary, and the report must be read in its entirety for a comprehensive understanding of the items contained herein.

<b>FINDING</b>	<b>IDENTIFIED</b>	<b>NOT IDENTIFIED</b>
Recognized Environmental Condition	<input type="checkbox"/>	<input checked="" type="checkbox"/>
Controlled Recognized Environmental Condition	<input type="checkbox"/>	<input checked="" type="checkbox"/>
Historical Recognized Environmental Condition	<input type="checkbox"/>	<input checked="" type="checkbox"/>
Significant Data Gaps	<input type="checkbox"/>	<input checked="" type="checkbox"/>
De minimis conditions	<input type="checkbox"/>	<input checked="" type="checkbox"/>



## **1.0 INTRODUCTION**

This report presents the results of the Phase I Environmental Site Assessment (ESA) conducted by Kumar & Associates, Inc. (K+A) for the purpose of identifying recognized environmental conditions in connection with the Quality Inn located at 2601 North Zuni Street in Denver, Denver County, Colorado, (including buildings and other fixtures and improvements located on the subject property at the time of the reconnaissance) referred to as the “subject property”. A site vicinity diagram is included in the attachments as Figure 2, and references to documentation used to prepare this report are included in the applicable sections. Qualifications of the Environmental Professional are presented in Appendix F.

### **1.1 Scope of Services**

This Phase I ESA was performed in accordance with our proposal and consistent with the procedures included in ASTM E1527-13 and E1527-21 *Standard Practice for Environmental Site Assessments: Phase I Environmental Site Assessment Process* and United States Environmental Protection Agency *All Appropriate Inquiries Final Rule* 40 CFR Part 312. The purpose of the assessment is to identify recognized environmental conditions in connection with the subject property and to satisfy one of the requirements to qualify for the innocent landowner defense to Comprehensive Environmental Response, Compensation, and Liability Act (CERCLA) liability. ASTM E1527-21 defines the following terms as:

#### **Recognized Environmental Condition (REC)**

“(1) the presence of hazardous substances or petroleum products in, on, or at the subject property due to a release into the environment; (2) the likely presence of hazardous substances or petroleum products in, on, or at the subject property due to a release or likely release to the environment; or (3) the presence of hazardous substances or petroleum products in, on, or at the subject property under conditions that pose a material threat of a future release to the environment.”

#### **Controlled Recognized Environmental Condition (CREC)**

“recognized environmental condition affecting the subject property that has been addressed to the satisfaction of the applicable regulatory authority or authorities with hazardous substances or petroleum products allowed to remain in place subject to implementation of required controls (for example, activity and use limitations or other property use limitations).”

#### **Historical Recognized Environmental Condition (HREC)**

“a previous release of hazardous substances or petroleum products affecting the subject property that has been addressed to the satisfaction of the applicable regulatory authority or authorities and meeting unrestricted use criteria established by the applicable regulatory authority or authorities without subjecting the subject property to any controls (for example, activity and use limitations or other property use limitations).”

### **De Minimis Condition**

“a condition related to a release that generally does not present a threat to human health or the environment and that generally would not be the subject of an enforcement action if brought to the attention of appropriate governmental agencies.”

This purpose was undertaken through user-provided information, regulatory database review, historical records review, interviews, including local government inquiries, as applicable, and a visual non-invasive reconnaissance of the subject property and adjoining properties. The nature and/or movement of hazardous substances or petroleum products in any form, including, for example, solid and liquid at the surface or subsurface, and vapor in the subsurface at the subject property was not evaluated by obtaining samples and conducting laboratory analysis. It is possible that a sampling and analysis program or excavation of soil could change the conclusions presented in this report. Limitations, ASTM deviations, and significant data gaps (if identified) are evident from reviewing the applicable scope of services and the report text.

ASTM E1527-21 defines “migrate/migration” as “the movement of hazardous substances or petroleum products in any form, including, for example, solid and liquid at the surface or subsurface, and vapor in the subsurface.” This report includes an evaluation of vapor migration in connection with the subject property.

### **1.2 Limitations, ASTM Deviations, and Significant Data Gaps**

Reasonable attempts were made to obtain information within the scope and time constraints set forth by the client; however, in some instances, information requested is not, or was not, received by the issuance date of the report. Consideration of such information is beyond the scope of this assessment. Information obtained for this Phase I ESA was received from several sources that are believed to be reliable; nonetheless, the authenticity or reliability of these sources cannot be and is not warranted hereunder. This Phase I ESA was further limited by the following:

- K+A was not permitted access to the interior of the subject property structures. K+A walked the exterior of the site and was able to observe site conditions from common areas and paved drives. In addition, K+A was not granted an interview with the current tenant representative. As such, the lack of interior access to the subject property and tenant interview represent significant data gaps.

An evaluation of the significance of limitations and missing information with respect to our findings has been conducted, and where appropriate, significant data gaps are identified and discussed in the text of the report. However, it should be recognized that an evaluation of significant data gaps is based on the information available at the time of report issuance, and an evaluation of information received after the report issuance date may result in an alteration of our findings, conclusions, or opinions. We have no obligation to provide information obtained or discovered by us after the issuance date of the report, or to perform any additional services, regardless of whether the information would affect any conclusions, recommendations, or opinions in the report. This disclaimer specifically applies to any information that has not been provided by the client.

This report represents K+A's service to the client as of the report date and constitutes our final document; its text may not be altered after final issuance. Findings in this report are based on current utilization of the subject property, information derived from the reconnaissance, and from other activities described herein; such information is subject to change. Certain indicators of the presence of hazardous substances or petroleum products may have been latent, inaccessible, unobservable, or not present during the reconnaissance and may subsequently become observable (such as after site renovation or development). Furthermore, these services are not to be construed as legal interpretation or advice.

### **1.3 Reliance**

This Phase I ESA report was prepared for the exclusive use and reliance of the client, Real Property LLC, which is a "user" of the ESA as defined by ASTM. Use or reliance by any other party is prohibited without the written authorization of Real Property LLC and K+A.

Reliance on the Phase I ESA by the client and all authorized parties will be subject to the terms, conditions, and limitations stated in the proposal, Phase I ESA report, and K+A's agreement for services. The limitation of liability defined in the agreement for services is the aggregate limit of K+A's liability to the client and all relying parties.

Continued viability of this report is subject to Sections 4.6 and 4.8 of ASTM E1527-21. If the Phase I ESA will be relied on by a user (third party) different than the one(s) for whom the Phase I ESA was originally prepared, the third party must also satisfy the user's responsibilities in Section 6 of ASTM E1527-21.

### **1.4 User Responsibilities and Provided Information**

The following information was requested from Real Property LLC representative Neil Macey, the user of this ESA. The user questionnaire was completed on January 3, 2023.

#### **1.4.1 User's Specialized Knowledge or Experience**

Mr. Macey did not indicate to the Environmental Professional that they had information based on specialized knowledge or experiences that is material to recognized environmental conditions associated with the subject property.

#### **1.4.2 User's Actual Knowledge of Environmental Liens or Activity and Use Limitations**

Mr. Macey did not indicate to the Environmental Professional that they had actual knowledge of environmental liens or activity and use limitations encumbering the subject property or associated with the subject property.

#### **1.4.3 Valuation Reduction for Environmental Issues**

Mr. Macey did not indicate to the Environmental Professional that there is a significantly lower purchase price or value of the subject property because of the presence of hazardous substances or petroleum products.

#### 1.4.4 Commonly Known or Reasonably Ascertainable Information

Mr. Macey did not indicate to the Environmental Professional that they had commonly known or reasonably ascertainable information within the local community about the subject property that is material to recognized environmental conditions associated with the subject property.

#### 1.4.5 Obvious Indicators of Contamination

Mr. Macey did not indicate to the Environmental Professional that they had information concerning obvious indicators of an existing release, a past release, or a material threat of a release of any hazardous substances or petroleum products that is material to recognized environmental conditions associated with the subject property.

#### 1.4.6 Reason for Performing the Phase I ESA

Mr. Macey indicated that the request to perform the Phase I ESA was to qualify for Landowner Liability Protection to CERCLA liability and to understand potential environmental conditions that could materially impact the operation of a facility associated with the subject property.

### 2.0 PHYSICAL SETTING

K+A reviewed the current United States Geological Survey (USGS) 7.5-minute topographic map and other reasonably ascertainable physical setting sources to obtain information concerning the geologic, hydrogeologic, hydrologic, and topographic characteristic of the subject property. An excerpt of the topographic map reviewed as a source of the subject property's physical setting is included as Figure 1.

#### Physical Setting

Physical Setting		Source
<i>Site Address(s) or Location</i>	2601 North Zuni Street, Denver, Denver County, Colorado 80211	User Provided
<i>Parcel Identification Number (s)</i>	02294-27-009-000 and 02294-27-010-000	Denver County Assessor's Records
<i>Land Area</i>	3.3 acres	
<i>Latitude / Longitude</i>	39.755429, -105.016756 (approximate center)	Google Maps
<b>Topography</b>		
<i>Elevation</i>	Approximately 5,265 feet above mean sea level – National Geodetic Vertical Datum	USGS Topographic Map, Boulder, Colorado Quadrangle Published 1966 Photorevised 1979
<i>Gradient</i>	Sloping to the east-southeast	
<i>Closest Surface Water</i>	South Platte River located approximately 1,575 feet southeast	
<b>Hydrogeology</b>		
<i>Aquifer Description</i>	Area of Unconsolidated Alluvial Deposits	

### Physical Setting

Physical Setting		Source
<i>Estimated Depth to Groundwater</i>	Depth to water table is 10 to 20 feet below land surface.	Depth to the Water Table (1976-1977) in the Greater Denver Area, Front Range Urban Corridor, Colorado 1983
<i>Hydrogeologic Gradient</i>	Mimics the surface topographic gradient to the east-southeast. However, groundwater flow direction is influenced by factors such as underground structures, seasonal fluctuations, and soil and bedrock properties. Intrusive measurement of groundwater flow is outside the scope of this Phase I ESA.	

### 3.0 SUBJECT PROPERTY RECONNAISSANCE

The purpose of the site reconnaissance is to collect information and make observations to help identify recognized environmental conditions in connection with the subject property. This section of the report summarizes physically observed characteristics of the subject property identified during the reconnaissance. The subject property and accessible interior areas of structures, if any, located on the subject property were visually observed to the extent not obstructed by bodies of water, adjacent buildings, pavement, or other obstacles. A site and vicinity diagram is included as Appendix A – Figure 2. Property reconnaissance photographs are provided in Appendix C.

#### 3.1 Subject Property Occupants and Operations

The subject property consists of approximately 3.3 acres of commercial property defined by Zuni Street, Alcott Street, and adjoining properties. A hospitality structure, currently occupied by the Quality Inn, is located on the subject property. The current use of the subject property was observed to be a hotel.

#### General Subject Property Improvements

Reconnaissance Details	
<i>K+A Personnel</i>	Nancy Otterstrom
<i>Date</i>	January 3, 2023
<i>Site Escort</i>	None
<i>Weather Conditions</i>	Sunny, slightly breezy, approximately 30° F
Improvements	
<i>Number of Structures</i>	Five
<i>Potable Water</i>	Denver Water
<i>Sewage Disposal</i>	Denver Water
<i>Electricity</i>	Xcel
<i>Natural Gas / Propane</i>	Xcel

### General Subject Property Improvements

Roads		None – paved drives throughout site			
Building Description					
Building Address	Building Use and/or Occupant	Number of Stories	Approximate Construction Date*	Approximate Size (ft²)*	Heating, Ventilation, and Air Conditioning System
2601 North Zuni Street	Quality Inn and Roadside Inn	1, 2, and 3	1957	89,270 ft²	Unknown

\* - Source: Denver County Assessor

### 3.2 Interior and Exterior Observations

Characteristics observed during the property reconnaissance or reported to K+A by persons knowledgeable of the current conditions of the subject property are indicated with an “X” in the following table. Characteristics not observed or reported are indicated with a “-“. Observed or reported characteristics are discussed following the table.

#### Subject Property Characteristics

Characteristic	Observed / Reported	De Minimis Condition	REC	HREC
Emergency generators	-	-	-	-
Aboveground storage tanks	-	-	-	-
Underground storage tanks	-	-	-	-
Drums, Totes, and Intermediate Bulk Containers	-	-	-	-
Automobile Repair	-	-	-	-
PCB-Containing Items	X	-	-	-
Drains and sumps	-	-	-	-
Water/Wastewater	-	-	-	-
Trash, debris, or other waste materials	X	-	-	-
Strong, pungent, or noxious odors	-	-	-	-
Other processes or equipment	-	-	-	-
Unidentified substance containers	-	-	-	-
Hazardous substance and petroleum products in connection with identified uses	-	-	-	-
Hazardous substance and petroleum product containers not in connection with identified uses	-	-	-	-
Elevators	-	-	-	-
Air compressors	-	-	-	-
Hydraulic lifts	-	-	-	-
Dry cleaning	-	-	-	-

### Subject Property Characteristics

Characteristic	Observed / Reported	<i>De Minimis</i> Condition	REC	HREC
Photo processing	-	-	-	-
Laboratory hoods or incinerators	-	-	-	-
Floor drains	-	-	-	-
Stains or Corrosion on floors, walls, or ceiling (except water staining)	-	-	-	-
Septic systems or cesspools	-	-	-	-
Oil/water separators	-	-	-	-
Pipeline markers	-	-	-	-
Stained soil or pavement	-	-	-	-
Stressed vegetation	-	-	-	-
Construction/demolition debris or dumped fill dirt	-	-	-	-
Other dumping or disposal areas	-	-	-	-
Surface water discoloration, odor, sheen, or free-floating product	-	-	-	-
Pools or sumps containing liquids likely to hazardous substances or petroleum products	-	-	-	-
Surface water containing liquids likely to hazardous substances or petroleum products	-	-	-	-
Pits, ponds, or lagoons	-	-	-	-
Quarries or pits	-	-	-	-
Wells	-	-	-	-

#### **PCB-Containing Items**

In 1979, the US EPA published the polychlorinated biphenyl (PCB) “Ban Rule”, which included provisions banning the manufacture, processing, distribution in commerce, and use of PCBs. The rule established the classification of transformers based on PCB concentrations of transformer fluids (non-PCB transformer at <50 ppm, PCB-contaminated transformer at 50 to <500 ppm, and PCB transformer at ≥500 ppm).

Three pole-mounted transformers were identified near the southwest corner of the subject property. No labeling concerning the PCB classification of the transformers was observed. Testing and replacement of PCB-containing fluids is not required until a release is reported. No visible staining associated with the transformers was identified during the property reconnaissance. Based on visual observations, the transformers are not considered a recognized environmental condition in connection with the subject property.

### **Trash, Debris, or Other Waste Materials**

One non-hazardous solid waste disposal dumpster, reportedly serviced by Republic Services, was observed along the northern border of the subject property. No evidence of staining, noxious odors, or hazardous waste disposal was identified within or in the vicinity of the dumpster. Based on visual observations, the dumpster is not considered a recognized environmental condition in connection with the subject property.

### **3.3 Subject Property Reconnaissance Summary**

Three pole-mounted transformers and one solid waste dumpster were observed on the subject property. The current characteristics observed during the reconnaissance are not considered recognized environmental conditions in connection with the subject property.

### **4.0 ADJOINING PROPERTIES**

The area surrounding the subject property generally consists of residential and commercial properties. Adjoining properties are summarized in the following table.

**Adjoining Properties**

<b>Direction</b>	<b>Identified Use</b>	<b>Address</b>
<i>Northwest</i> ↖	Intersection of West 27 <sup>th</sup> Avenue and North Alcott Street, followed by a mixed-use residential and retail building	2785 Speer Boulevard
<i>North</i> ↑	West 27 <sup>th</sup> Avenue followed by Shell gasoline station on the east and a mixed-use residential and retail building on the west	2757 Speer Boulevard 2785 Speer Boulevard
<i>Northeast</i> ↗	Zuni and West 27 <sup>th</sup> Avenue intersection, followed by Speer Boulevard	N/A
<i>East</i> → <i>Southeast</i> ↘	Speer Boulevard/Interstate 25 junction and easement	N/A
<i>South</i> ↓	West 26 <sup>th</sup> Avenue followed by the Diamond Hill office building complex	2460 West 26 <sup>th</sup> Avenue
<i>Southwest</i> ↙	Elks Lodge 17	2475 West 26 <sup>th</sup> Avenue
<i>West</i> ←	North Alcott Street followed by a multi-story structure under construction	N/A

The current adjoining land uses are not considered recognized environmental conditions in connection with the subject property. The north adjoining Shell gasoline station is discussed further in Section 6.3.

### **5.0 HISTORICAL RESEARCH**

The objective of compiling and analyzing historical property information and developing a history of the previous uses of the subject property, adjoining properties, and surrounding area is to help identify the likelihood of past uses having led to recognized environmental conditions in connection with the subject property.



## 5.1 Historical Sources

K+A reviewed reasonably ascertainable historical sources with the objective of identifying obvious uses of the subject property and adjoining properties from the present back to the subject property's first developed use, or back to 1940, whichever was earlier. Standard historical sources include: topographic maps; aerial photographs; local street directories; fire insurance maps; property tax files; land title records; building department records, interviews; and zoning/land use records. Data failure may occur if standard historical sources that are reasonably ascertainable and likely to be useful have been reviewed and all obvious uses of the subject property have not been identified at five-year intervals back to first use or 1940, whichever is earlier. If data failure represents a significant data gap, its impact on the ability of the Environmental Professional to identify recognized environmental conditions will be discussed in Section 5.2 – *Historical Use Summary*.

### 5.1.1 USGS Topographic Maps

USGS topographic maps were reviewed to identify the likelihood of past uses having led to recognized environmental conditions in connection with the subject property.

- Arvada, Colorado: published 1944 from **1937** survey (1:31,680)
- Arvada, Colorado: published 1941 from 1937 survey, edition of **1950** (1:24,000)
- Arvada, Colorado: published 1957 from **1954** aerials (1:24,000)
- Arvada, Colorado: published 1965 from **1964** aerials (1:24,000)
- Arvada, Colorado: published 1957 from 1954 aerials, revised 1971 from **1971** aerials (1:24,000)
- Arvada, Colorado: published 1957 from 1954 aerials, revised 1980 from **1978** aerials (1:24,000)
- Arvada, Colorado: published 1957 from 1954 aerials, revised 1994 from **1988-1990** aerials (1:24,000)

#### Historical USGS Topographic Maps

Direction	Identified Use
<i>Subject</i> ⊕	No buildings identified; however, the property is located on an area of the map in which only landmark buildings are shown (1937, 1950, 1954, 1964, 1971, 1978, and 1988-90)
<i>Northwest</i> ↖	Intersection of West 27 <sup>th</sup> Avenue and Alcott Street, followed by land containing no buildings; however, the property is located on an area of the map in which only landmark buildings are shown (1936-37, 1950, 1954, 1964, 1971, 1978, and 1988-90)
<i>North</i> ↑	West 27 <sup>th</sup> Avenue, followed by land containing no buildings; however, the property is located on an area of the map in which only landmark buildings are shown (1936-37, 1950, 1954, 1964, 1971, 1978, and 1988-90)

### Historical USGS Topographic Maps

Direction	Identified Use
Northeast ↗	Intersection of West 27 <sup>th</sup> Avenue and Zuni Street, followed Speer Boulevard (1936-37 and 1950) Intersection of West 27 <sup>th</sup> Avenue and Zuni Street, followed Speer Boulevard, which appears as a multi-lane, divided road (1954, 1964, 1971, 1978, and 1988-90)
East →	Zuni Street, followed by land containing no buildings; however, the property is located on an area of the map in which only landmark buildings are shown (1936-37 and 1950) Zuni Street, followed by undeveloped land and an on-ramp for Interstate 25 (1954, 1964, 1971, 1978 and 1988-90)
Southeast ↘	Intersection of West 26 <sup>th</sup> Avenue and Zuni Street, followed by land containing no buildings; however, the property is located on an area of the map in which only landmark buildings are shown (1936-37 and 1950) Intersection of West 26 <sup>th</sup> Avenue and Zuni Street, followed by undeveloped land and an on-ramp for Interstate 25 (1954, 1964, 1971, 1978, and 1988-90)
South ↓	West 26 <sup>th</sup> Avenue, followed by land containing no buildings; however, the property is located on an area of the map in which only landmark buildings are shown (1936-37, 1950, 1954, and 1964) West 26 <sup>th</sup> Avenue, followed by commercial structures (1971, 1978, and 1988-90)
Southwest ↙	Land containing no buildings; however, the property is located on an area of the map in which only landmark buildings are shown (1936-37, 1950, 1954, 1964, 1971, 1978, and 1988-90)
West ←	North Alcott Street, followed by land containing no buildings; however, the property is located on an area of the map in which only landmark buildings are shown (1936-37, 1950, 1954, 1964, 1971, 1978, and 1988-90)







#### 5.1.2 Aerial Photographs

Reasonably ascertainable historical aerial photographs obtained from the Colorado Aerial Photo Service (CAPS), HistoricAerials.com (HistoricAerials) and Google Earth (originally sourced by USGS, DigitalGlobe, and Google) were reviewed at approximate 5 to 10-year intervals to identify the likelihood of past uses having led to recognized environmental conditions in connection with the subject property. Evaluation of the photographs may be limited by sufficient resolution to allow identification of development and activities of areas encompassing the subject property. The source and date of each photograph and a summary of the review are included in this section.

- CAPS, June 12, 1948
- CAPS, April 16, 1954
- CAPS, April 29, 1965
- CAPS, May 12, 1979
- CAPS, September 5, 1985
- Google Earth, June 29, 1993

- Google Earth, October 3, 1999
- Google Earth, December 31, 2003
- Google Earth, June 15, 2010
- Google Earth, October 9, 2015
- Google Earth, September 25, 2021

### Historical Aerial Photographs

Direction	Identified Use
Subject 	Undeveloped land (1948 and 1954) Developed with the current hotel buildings (1965, 1979, 1985, 1993, 1999, 2003, 2010, 2015, and 2021)
Northwest 	Intersection of West 27 <sup>th</sup> Avenue and Alcott Street, followed by a residence (1948 and 1954) Intersection of West 27 <sup>th</sup> Avenue and Alcott Street, followed by a commercial structure (1965, 1979, 1979, 1985, 1993, 1999, 2010) Intersection of West 27 <sup>th</sup> Avenue and Alcott Street, followed by a large structure in the approximate configuration as the current mixed-use commercial/residential building (2015 and 2021)
North 	Developed with West 27 <sup>th</sup> Avenue, followed by several residences (1948 and 1954) Developed with West 27 <sup>th</sup> Avenue, followed by a gasoline station on the east, followed by residences, and a commercial structure with associated parking on the west (1965) Developed with West 27 <sup>th</sup> Avenue, followed by a gasoline station on the east, two small structures near the center, and paved parking on the west (1979, 1985, 1993, 1999, 2003) Developed with West 27 <sup>th</sup> Avenue, followed by a gasoline station in a different configuration than previously observed on the east, and paved parking on the west (2010) Developed with West 27 <sup>th</sup> Avenue, followed by a gasoline station on the east, and a large structure in the approximate configuration as the current mixed-use commercial/residential building to the west (2015 and 2021)
Northeast 	Intersection of West 27 <sup>th</sup> Avenue and Zuni Street, followed by Speer Boulevard (1948 and 1954) Intersection of West 27 <sup>th</sup> Avenue and Zuni Street, followed by Speer Boulevard, which appears as a multi-lane, divided road (1965, 1979, 1985, 1993, 1999, 2003, 2010, 2015, and 2021)
East 	Developed with Zuni Street, followed by an elongated commercial structure with associated parking (1948 and 1954) Developed with Zuni Street, followed by an easement and ramp for Interstate 25 (1965, 1979, 1985, 1993, 1999, 2003, 2010, 2015, and 2021)
Southeast 	Developed with the intersection of West 26 <sup>th</sup> Avenue and Zuni Street, followed by residences (1948 and 1954) Developed with Zuni Street, followed by an easement and ramp for Interstate 25 (1965, 1979, 1985, 1993, 1999, 2003, 2010, 2015, and 2021)

### Historical Aerial Photographs

Direction	Identified Use
South ↓	Developed with West 26 <sup>th</sup> Avenue followed by undeveloped land (1948, 1954, and 1965) Developed with West 26 <sup>th</sup> Avenue followed by a large commercial structure and paved parking in the same configuration as the office park (1979, 1985, 1993, 1999, 2003, 2010, 2015, and 2021)
Southwest ↙	Undeveloped land (1948, 1954) Developed with two commercial structures in the same configuration as the current Elks Lodge (1965, 1979, 1985, 1993, 1999, 2003, 2010, 2015, and 2021)
West ←	Developed with North Alcott Street, followed by residences (1948, 1954, and 1965) Developed with North Alcott Street, followed by a commercial structure (1979, 1985, 1993, 1999, 2003) Developed with North Alcott Street, followed by razed land (2010, 2015, and 2021)

#### 5.1.3 Local Street Directories

Historical street directories, published by various companies and provided by Environmental Risk Information Services/the Denver Public Library, were reviewed. Selected years were reviewed at approximate five-year intervals, if the information is practically reviewable from the street directory source. Based on the historical undeveloped nature of the subject property and adjoining properties, local street directories were not reviewed.

#### Historical Street Directories

Direction	Identified Use
Subject ⊕	<b>2601 Zuni Street</b> No listing (1926-1970/71) US Motel Management Inc (1993) Super Motel (1996) Super 8 Motel Downtown (2000) Ramada Inn (2008) Ramada Knights Inn Denver Gateway to Downtown (2013)
Northwest ↖	<b>Intersection of North Alcott Street and West 27<sup>th</sup> Avenue, followed by:</b> <b>2785 North Speer Boulevard</b> Various Commercial Listings (1961, 1966, 1976, 1986, 1993, 1996, 2008, 2013)
North ↑	<b>West 27<sup>th</sup> Avenue, followed by:</b> <b>2785 North Speer Boulevard</b> Various Commercial Listings (1961, 1966, 1976, 1986, 1993, 1996, 2008, 2013) <b>2757 North Speer Boulevard</b> Address not provided
Northeast ↗ East → Southeast ↘	Not applicable

**Historical Street Directories**

Direction	Identified Use
<p>South ↓</p>	<p><b>West 26<sup>th</sup> Avenue, followed by:</b>  <b>2460 West 26<sup>th</sup> Avenue</b>                      No listing (1926-1970/71)                      Diamond Hill office complex (1975-1985)                      Various office tenants including consultants, financial institutions, medical offices, realtors, employment agencies, and individuals (1989/90-2021)</p>
<p>Southwest ↙</p>	<p><b>2475 West 26<sup>th</sup> Avenue:</b>                      No listing (1926-1956)                      State Probation Department (Tri District) (1960)                      Colo Grange Building Co Inc [Real Est Owners] (1960)                      Am Standard Industrial Division Am Blower Products [Heating And Ventilating Equip] (1960)                      Grange Insurance Assn (1960-1970/71)                      Grange Mutual Fire Ins Co (1960-1970/71)                      Sterling Lumber &amp; Investment Co (Ofc) (1960)                      Colo State Grange (1965/66-1970/71)                      Ge Insulator Dept (1965/66)                      H R Vandemoer Lumber (1965/66-1970/71)                      Sterling Lumber &amp; Invs (1965/66-1970/71)                      General Electric (1965/66)                      Ge Automatic Blanket (1965/66)                      Ge Radio Receiver (1965/66)                      Ge Vacuum Cleaner Department (1965/66)                      Inter-Cnty Reg Pln (1965/66)                      Harold Storm Advantage (1965/66-1970/71)                      Art Studio Denver (1965/66)                      American Standard (1965/66)                      Hooper Holmes Bure (1965/66-1970/71)                      Co Probation Supervisory (1970/71)                      Tri-District Probation (1970/71)                      Co Probation Dept (1970/71)                      Den Reg Council (1970/71)                      Central Colo Library (1970/71)                      City Supervisory Probation (1970/71)                      Elks Building (1975-1985)                      Denver Lodge #17 B P O E (1989/90)                      Elks Building (1995-1999)                      Elks B P O (2004-2012)                      Elks Lodge (2016)                      Vollmer Peter (2016-2021)                      Denver Asset Building Coalition (2021)</p>
<p>West ←</p>	<p><b>North Alcott Street followed by:</b>  <b>2645 North Alcott Street</b>                      Residential (1926, 1935, 1945-1950, 1956)                      Vacant (1965)    <b>2649 North Alcott Street</b>                      Residential (1926, 1935-1956, 1960)    <b>2695 North Alcott Street</b>                      No Listing (1926-1970/71)                      Contntl Ter Building (1975-1985)                      See Building Directory (1975-1985)                      3-D Instrument Distributor (1989/90)</p>

### Historical Street Directories




Direction	Identified Use
	Action Instruments Representatives (1989/90) Rental Services Inc (1989/90) United Electric Controls Distributor (1989/90) Griffith Leasing Inc (1989/90) Mountain Pneumatics Inc (1989/90) Colorado Mac News (1989/90) A C Engineering Co (1989/90) Dewitt Specialty Advertising (1989/90); Professional Driving School (1989/90) Dallas Fast Freight (1989/90) Andy Holding Co (1989/90) Frontier Industrial Controls (1989/90) Property Damage Appraisers (1989/90) Cont Ter S Building Ofc (1995-1999) Worklink (2004) No Listing (2008-2021)

#### 5.1.4 Fire Insurance Maps

Collections of historical fire insurance maps produced by the Sanborn Map Company were searched to identify the likelihood of past uses having led to recognized environmental conditions in connection with the subject property. A summary of the review is included in the following table.

- Sanborn Map, 1904
- Sanborn Map, 1930
- Sanborn Map, 1950
- Sanborn Map, 1967
- Sanborn Map, 1974

#### Historical Fire Insurance Maps

Direction	Identified Use
Subject 	Undeveloped land. The far eastern portion of the property is not mapped (1904, 1930 and 1950) Developed with the Continental Denver Hotel, including 153 units and paved parking (1967)
Northwest 	Intersection of West 27 <sup>th</sup> Avenue and North Alcott Street, followed by two residences and outbuildings (1904) Intersection of West 27 <sup>th</sup> Avenue and North Alcott Street, followed by one residence and outbuilding (1930 and 1950) Intersection of West 27 <sup>th</sup> Avenue and North Alcott Street, followed by a commercial structure labeled offices (1967)
North 	West 27 <sup>th</sup> Avenue followed by several residences and outbuildings. The far eastern portion of the property is not mapped (1904, 1930 and 1950)

### Historical Fire Insurance Maps

Direction	Identified Use
	West 27 <sup>th</sup> Avenue followed by one dwelling on the west, platted, undeveloped land in the center, and several dwellings on the east. A portion of a structure is visible on the far east; however, its use cannot be ascertained (1967)
<i>Northeast</i> ↗ <i>East</i> → <i>Southeast</i> ↘ <i>South</i> ↓	Map coverage not available
<i>Southwest</i> ↙	Undeveloped land (1904, 1930, and 1950) Developed with the Colorado Grange Building along the western border, and an office building along the northern border (1967)
<i>West</i> ←	North Alcott Street followed by one dwelling and outbuilding (1904) North Alcott Street followed by two dwellings and outbuilding (1930 and 1950) North Alcott Street followed by platted, undeveloped land (1967)

#### 5.1.5 Property Tax Files

Based on a review of information obtained from Denver County Assessor's records, the subject property is currently owned by the University of Nevada Las Vegas Foundation and US Motels Downtown Inc.

#### 5.1.6 Land Title Records

K+A was not contracted to obtain a chain of title for the subject property; however, the owner provided a Title Commitment, completed by Land Title Guarantee Company and dated December 16, 2022. According to the document, environmental liens and/or activity use limitations were not identified in Schedule B, Part II (Exceptions) of the title commitment.

#### 5.1.7 Building Department Records

Records obtained from the Denver County Assessor were reviewed for information concerning improvements to the subject property and adjoining properties.

### Building Department Records

Direction	Current Building Description	Year Built	Use / Notes
<i>Subject</i> ⊕	Quality Inn motel	1957	Commercial - Motel
<i>Northwest</i> ↖	2785 Speer Boulevard mixed- use retail/residential	2013	Retail with mixed-use
<i>North</i> ↑	2785 Speer Boulevard mixed- use retail/residential Shell gas station	2013 1967	Retail with mixed-use Industrial – conv store w/ pumps

### Building Department Records

Direction	Current Building Description	Year Built	Use / Notes
<i>Northeast</i> ↗	Not applicable	N/A	Not applicable
<i>East</i> →			
<i>Southeast</i> ↘			
<i>South</i> ↓	Diamond Hill offices	1972	Commercial – office
<i>Southwest</i> ↙	Elk Lodge 17	1959	Industrial – meeting hall
<i>West</i> ←	Not applicable	N/A	Multi-story building under construction

#### 5.1.8 Interviews

K+A interviewed the representative of the owner of the subject property, Ms. Tiffany Vickers. According to Mr. Vickers, the University of Nevada has owned the property since September 2003. She stated that to the best of her knowledge, the subject property has always been a motel. She is not aware of any previous environmental investigations, spills, releases, wells, or dumping on the subject property. Ms. Vickers was unaware of any additional environmental concerns associated with the subject property.

#### 5.1.9 Other Historical Sources

#### 5.2 Historical Use Summary

The following summary is based on a review of historical information.

- Subject Property – undeveloped from at least 1904 until 1957, when the current motel structures, associated parking, and paved drives were built. According to the property owner representative, the subject property has always been utilized for lodging purposes.
- Northwest – residential properties from at least 1904 until the 1950’s. A commercial structure is present in 1965 until at least 2010. The current mixed-use retail/residential building was completed circa 2015. The uses of the northwesterly adjoining properties have included various tenants of the former commercial office building and residential and retail tenants of the current mixed-use building.
- North – residential properties since at least 1904 through at least 1967. A gasoline station is present on the far east side of the property in the mid to late 1960’s, which continues to operate through present day. Small commercial structures and a large paved parking lot were present in the central and western portions of the property beginning in the mid-1960’s. By 2015, the central and western portion of the property has been redeveloped with a mixed-use retail and residential building. The uses of the northerly adjoining properties have included various commercial, retail, and residential tenants, and a gasoline station.



- Northeast – intersection of West 27<sup>th</sup> Avenue and Zuni Street followed by Speer Boulevard since at least 1936. By 1954, Speer Boulevard had been expanded to a multi-lane, divided road.
- East – commercial property since at least 1936 until the mid to late-1950's, when the current easement and ramp for Speer Boulevard and Interstate 25 was present.
- Southeast – residential properties from at least 1936 until the mid to late-1950's, when the current easement and ramp for Speer Boulevard and Interstate 25 was present.
- South – undeveloped land from at least 1936 until 1972 when the current commercial structure was present. Tenants of the southerly adjoining property include various occupants, including consultants, financial institutions, medical offices, realtors, employment agencies, and individuals.
- Southwest – undeveloped land from at least 1904 until 1959, when the current structures were built. Tenants of the southwesterly adjoining property include the Elks Lodge and various retailers, repair facilities, equipment distributors, offices, and individuals.
- West – residential properties since at least 1904 until circa 1967, when the structures were razed. A commercial structure is present from the 1970's until at least 2003. The property appeared vacant from approximately 2010 through 2021, and is currently under construction with a multi-story structure.

Recognized environmental conditions in connection with the subject property were not identified through review of historical information. The northerly adjoining gasoline station is discussed further in Section 6.1.

## **6.0 ENVIRONMENTAL REGULATORY RECORDS**

Environmental Risk Information Services (ERIS) provided primary regulatory database information. If supplemental information was obtained from others sources, those sources will be described in the text of the following sections. The information described in this report is subject to the accuracy of the data provided by ERIS and other sources, which depends significantly on the date at which time the information was updated by applicable regulatory agencies. Because of the inability of the database provider to geographically locate properties due to inadequate addresses, information concerning facilities identified in the orphan summary of the database report may not be practically reviewable.

When used to describe a listed facility's location, the terms upgradient, cross-gradient, and downgradient refer to the topographic gradient of the listed facility in relation to the subject property. It is generally assumed that groundwater mimics the surface topographic gradient. However, groundwater flow direction is influenced by factors such as underground structures, seasonal fluctuations, and soil and bedrock properties.

K+A completed the regulatory records review on January 3, 2023.

**6.1 Federal, State, and Tribal Databases**

Facility listings identified on federal, state, or tribal databases within the ASTM-specified approximate minimum search distances are listed below. Database descriptions, sources, regulatory agency information, and reporting frequency are included in the database report presented in Appendix D.

**Standard Environmental Record Sources**

Database	Description	Search Distance* (miles)	Number of Listings
<b>Federal</b>			
<i>NPL</i>	National Priority List – The United States Environmental Protection Agency list of hazardous waste sites eligible for long-term remedial action financed under the federal Superfund program. The NPL is intended primarily to guide the EPA in determining which sites warrant further investigation.	1.0	2
<i>Delisted NPL</i>	Sites deleted from the NPL based on criteria established by the National Oil and Hazardous Substances Pollution Contingency Plan	0.5	0
<i>CERCLIS</i>	Comprehensive Environmental Response, Compensation, and Liability Information System – US EPA list of potentially hazardous waste sites that are either on, proposed to, or being assessed for inclusion on the NPL	0.5	1
<i>CERCLIS NFRAP</i>	CERCLA sites that have been assessed with no further remedial action planned and determined not to be a potential NPL site	0.5	1
<i>RCRA CORRACTS</i>	Resource Conservation and Recovery Act – US EPA list of hazardous waste handlers with RCRA corrective action activity	1.0	5
<i>RCRA TSD</i>	Sites that generate, transport, store, treat, and/or dispose of hazardous waste as defined by RCRA	0.5	0
<i>RCRA Generators</i>	Generators are listed as either large (LQG – generate ≥1,000 kg/month of non-acutely hazardous waste or ≥1 kg/month of acutely hazardous waste), small (SQG – generate 100-1,000 kg/month of non-acutely hazardous waste), or conditionally exempt (CESQG – generate <100 kg/month of non-acutely hazardous waste or <1 kg/month of acutely hazardous waste).	subject property and adjoining properties	0
<i>IC / EC</i>	Institutional controls or engineering controls – US EPA list of sites with various forms of IC (e.g. groundwater use, construction, deed, or property use restrictions, post remediation care requirements) or EC (e.g. caps, building foundations, liners, or treatment methods to create pathway elimination for regulated substances to enter environmental media) in place	subject property only	0
<i>ERNS</i>	Emergency Response Notification System – National Response Center list of reported releases of oil and hazardous substances	subject property only	1
<b>State and/or Tribal</b>			

**Standard Environmental Record Sources**

<b>Database</b>	<b>Description</b>	<b>Search Distance* (miles)</b>	<b>Number of Listings</b>
<i>NPL</i>	State-equivalent and/or tribal-equivalent list of NPL sites	1.0	0
<i>CERCLIS</i>	State-equivalent and/or tribal-equivalent list of CERCLIS sites	0.5	0
<i>SWF / LF</i>	Solid waste facilities and landfills – Colorado Department of Public Health and Environment (CDPHE) and/or tribal list of disposal sites, which may include active or inactive facilities or open dumps that failed to meet RCRA Subtitle D criteria	0.5	7
<i>LST</i>	Leaking storage tank – Colorado Department of Labor and Employment (CDLE) Division of Oil and Public Safety (OPS) and/or tribal list of leaking underground storage tank (LUST) or leaking aboveground storage tank (LAST) sites	0.5	35
<i>RST</i>	Regulated storage tank – OPS and/or tribal list of regulated underground storage tank (UST) or aboveground storage tank (AST) sites	subject property and adjoining properties	1
<i>IC / EC</i>	CDPHE and/or tribal-equivalent list of IC / EC sites	subject property only	0
<i>VCP</i>	Voluntary Cleanup Program – CDPHE and/or tribal-equivalent list of sites in programs that encourage voluntary cleanup and determine cleanup responsibilities in planning the reuse of property	0.5	16
<i>Brownfields</i>	US EPA list of sites addressed by Cooperative Agreement Recipients or Targeted Brownfields Assessments	0.5	4

\* – Approximate minimum search distance measured from the nearest site boundary

In addition to the previously described ASTM-specified standard environmental record sources and search distances, K+A reviewed other federal, state/tribal, local, and proprietary databases. A list of the additional reviewed databases is included in the database report presented in Appendix D.

Information presented in the database report and/or otherwise obtained by K+A for select listings are included in the following table.

**Facility Listings**

<b>Name and Location</b>	<b>Estimated Distance / Direction / Gradient</b>	<b>Database Listing</b>	<b>REC</b>	<b>HREC</b>	<b>CREC</b>
2601 North Zuni Street	Subject Property	ERNS and SPILLS	-	-	-

### Facility Listings

Name and Location	Estimated Distance / Direction / Gradient	Database Listing	REC	HREC	CREC
Speer Shell 2757 Speer Boulevard	North adjoining / down-gradient	UST and LUST	-	-	-

#### **Facility Name**

The subject property was identified as an ERNS and SPILLS site in the database report. Both the ERNS and SPILLS listings are for the same event. On August 9, 2021, a contractor struck a main water line and flooded Xcel Energy's electrical vault containing a transformer. The transformer was broken open, resulting in a release of approximately 35 gallons of mineral oil. The mineral oil mixed with water and flowed into a storm drain which discharges to the South Platte River. The PCB content of the mineral oil is unknown and was tested by Xcel. The database report indicated that the residual oil was vacuumed from the subject property. No sheen was observed in the South Platte River, and no impacts to groundwater was noted on the subject property. Based on the small amount of oil released, response action, and lack of subsurface impacts, the database listings do not present a REC associated with the subject property.

#### **Speer Shell**

The north adjoining property was identified as UST and LST site in the database report. According to records obtained from the Colorado Department of Labor and Employment – Division of Oil and Public Safety (CDLE-OPS), the facility currently maintains a 10,000-gallon regular unleaded gasoline UST, a 6,000-gallon premium unleaded gasoline UST, and a 6,000-gallon diesel UST, all installed in 1986. There are no current spills, violations, or releases reported to CDLE-OPS with respect to the USTs. In addition, two used oil USTs and three gasoline USTs were removed from the site in 1989 and 2005, respectively.

This site has had one reported release event, which occurred in 2005 when geotechnical borings drilled on the site for the installation of a new canopy revealed evidence of petroleum hydrocarbon impacts to the subsurface. According to *Monitoring and Remediation Report, Speer Phillips #10885* dated February 13, 2013, investigation of the release included the installation of soil borings and monitoring wells to delineate the extent of impacts from the release, which was believed to originate from the USTs. Since then, the property has undergone multiple monitoring and remediation events. The report shows that groundwater at this property flows to the east and southeast onto the easterly and southeasterly easement for Speer Boulevard and Interstate 25. In addition, groundwater samples collected from the down-gradient monitoring wells closest to the subject property in January 2013 did not contain concentrations of benzene, toluene, ethylbenzene, and xylenes above laboratory reporting limits. The depth to groundwater during the 2013 monitoring event ranged from approximately 5 to 11 feet bgs. This facility was granted a No Further Action (NFA) letter for the closure of the event on June 13, 2013. Based on its regulatory status, the reported groundwater flow and closure of the release event, these database listings do not present a REC associated with the subject property

### **Remaining Database Listings**

Based on regulatory status, distance, and topographic location, the facility listings are not considered recognized environmental conditions in connection with the subject property.

## **6.2 Interviews with State and/or Local Government Officials**

To enhance and supplement the previously described standard environmental record sources, local and/or additional state/tribal records were reviewed when such additional records are reasonably ascertainable, sufficiently useful, accurate, and complete.

### **6.2.1 Colorado Department of Public Health and Environment**

K+A accessed an online database of environmental records for the Colorado Department of Public Health and Environment (CDPHE) that would help identify the likelihood of conditions contributing to recognized environmental conditions in connection with the subject property. Based on the records reviewed, none of the facilities identified in the regulatory report represent evidence of recognized environmental conditions in connection with the subject property.

### **6.2.2 Colorado Department of Labor and Employment – Oil and Public Safety**

K+A requested records for petroleum storage tanks from the Colorado Department of Labor and Employment – Division of Oil and Public Safety (CDLE-OPS) that would help identify the likelihood of conditions contributing to recognized environmental conditions in connection with the subject property. Based on the records reviewed, none of the facilities identified in the regulatory report represent evidence of recognized environmental conditions in connection with the subject property. Records obtained from the CDLE-OPS are discussed in Section 6.1.

### **6.2.2 Local Health Department**

The Denver Department of Public Health and Environment (DDPHE) was contacted regarding environmental records that would help identify the likelihood of conditions contributing to recognized environmental conditions in connection with the subject property. At the issuance of this report, a reply from the department had not been received. If information is received that is material to a revision of the findings of this report, an addendum will be issued.

### **6.2.3 Fire Department**

The Denver Fire Department was contacted regarding environmental records that would help identify the likelihood of conditions contributing to recognized environmental conditions in connection with the subject property. At the issuance of this report, a reply from the department had not been received. If information is received that is material to a revision of the findings of this report, an addendum will be issued.

### **6.2.4 Colorado Oil and Gas Conservation Commission**

The Colorado Oil and Gas Conservation Commission (COGCC) online database was searched for the presence of oil and gas wells on or adjoining the subject property. According to the COGCC records, no oil and gas wells are located within 500 feet of the subject property.

### **6.3 Regulatory Records Summary**

The review of environmental records identified 73 regulatory listings within the ASTM-specified approximate minimum search distances. Based on regulatory status, distance, and/or topographic location, the facility listings are not considered recognized environmental conditions in connection with the subject property.

### **7.0 FINDINGS AND OPINIONS**

Kumar & Associates, Inc. has performed a Phase I Environmental Site Assessment consistent with the procedures included in United States Environmental Protection Agency, *All Appropriate Inquiries Final Rule*, 40 CFR Part 312 and ASTM E1527-13 and E1527-21 *Standard Practice for Environmental Site Assessments: Phase I Environmental Site Assessment Process*. The Phase I ESA was conducted under the supervision or responsible charge of Riley Houston, Environmental Professional.

A summary of the findings of the Phase I ESA is provided below. Details of the assessment of the subject property have not been included or fully developed in this summary, and the report must be read in its entirety for a comprehensive understanding of the items contained herein.

- The purpose of the assessment was to identify recognized environmental conditions in connection with the Quality Inn located at 2601 North Zuni Street in Denver, Denver County, Colorado, (including buildings and other fixtures and improvements located on the site at the time of the reconnaissance) referred to as the “subject property”.
- The subject property consists of approximately 3.3 acres of commercial property defined by Zuni Street, West 27<sup>th</sup> Avenue, North Alcott Street, and adjoining properties. A motel, currently occupied by the Quality Inn, is located on the subject property.
- Three pole-mounted transformers and a solid waste dumpster were observed on the subject property. The current characteristics observed during the reconnaissance are not considered recognized environmental conditions in connection with the subject property.
- The subject property is bordered by the following adjoining properties:
  - Northwest – Intersection of West 27<sup>th</sup> Avenue and North Alcott Street, followed by a mixed-use residential and retail building
  - North – West 27<sup>th</sup> Avenue followed by a Shell gasoline station on the east and a mixed-use residential and retail building on the west
  - Northeast – Zuni and West 27<sup>th</sup> Avenue intersection, followed by Speer Boulevard
  - East / Southeast – Speer Boulevard/Interstate 25 junction and easement
  - South – West 26<sup>th</sup> Avenue followed by the Diamond Hill office building complex
  - Southwest – Elks Lodge 17
  - West – North Alcott Street followed by a multi-story structure under construction

The current adjoining land uses are not considered recognized environmental conditions in connection with the subject property.

- The following summary is based on a review of historical information.
  - Subject Property – undeveloped from at least 1904 until 1957, when the current motel structures, associated parking, and paved drives were built. According to the property owner representative, the subject property has always been utilized for lodging purposes.
  - Northwest – residential properties from at least 1904 until the 1950's. A commercial structure is present in 1965 until at least 2010. The current mixed-use retail/residential building was completed circa 2015. The uses of the northwesterly adjoining properties have included various tenants of the former commercial office building and residential and retail tenants of the current mixed-use building.
  - North – residential properties since at least 1904 through at least 1967. A gasoline station is present on the far east side of the property in the mid to late 1960's, which continues to operate through present day. Small commercial structures and a large paved parking lot were present in the central and western portions of the property beginning in the mid-1960's. By 2015, the central and western portion of the property has been redeveloped with a mixed-use retail and residential building. The uses of the northerly adjoining properties have included various commercial, retail, and residential tenants, and a gasoline station.
  - Northeast – intersection of West 27<sup>th</sup> Avenue and Zuni Street followed by Speer Boulevard since at least 1936. By 1954, Speer Boulevard had been expanded to a multi-lane, divided road.
  - East – commercial property since at least 1936 until the mid to late-1950's, when the current easement and ramp for Speer Boulevard and Interstate 25 was present.
  - Southeast – residential properties from at least 1936 until the mid to late-1950's, when the current easement and ramp for Speer Boulevard and Interstate 25 was present.
  - South – undeveloped land from at least 1936 until 1972 when the current commercial structure was present. Tenants of the southerly adjoining property include various occupants, including consultants, financial institutions, medical offices, realtors, employment agencies, and individuals.
  - Southwest – undeveloped land from at least 1904 until 1959, when the current structures were built. Tenants of the southwesterly adjoining property include the Elks Lodge and various retailers, repair facilities, equipment distributors, offices, and individuals.
  - West – residential properties since at least 1904 until circa 1967, when the structures were razed. A commercial structure is present from the 1970's until at least 2003. The property appeared vacant from approximately 2010 through 2021, and is currently under construction with a multi-story structure.

Recognized environmental conditions in connection with the subject property were not identified through review of historical information.



- The review of environmental records identified 73 regulatory listings within the ASTM-specified approximate minimum search distances. Based on regulatory status, distance, and/or topographic location, the facility listings are not considered recognized environmental conditions in connection with the subject property.

## **8.0 CONCLUSIONS**

We have performed a Phase I ESA in conformance with the scope and limitations of ASTM Practice E1527-13 and E1527-21 of the Quality Inn located at 2601 North Zuni Street in Denver, Denver County, Colorado, the subject property. Any exceptions to, or deletions from, this practice are described in Section 1.0 of this report. This assessment has revealed no recognized environmental conditions or controlled recognized environmental conditions in connection with the subject property. This assessment has revealed evidence of significant data gaps:

- K+A was not permitted access to the interior of the subject property structures. In addition, K+A was not granted an interview with the current tenant representative. As such, the lack of interior access and tenant interview represent significant data gaps which impede K+A's ability to sufficiently assess the subject property for RECs.

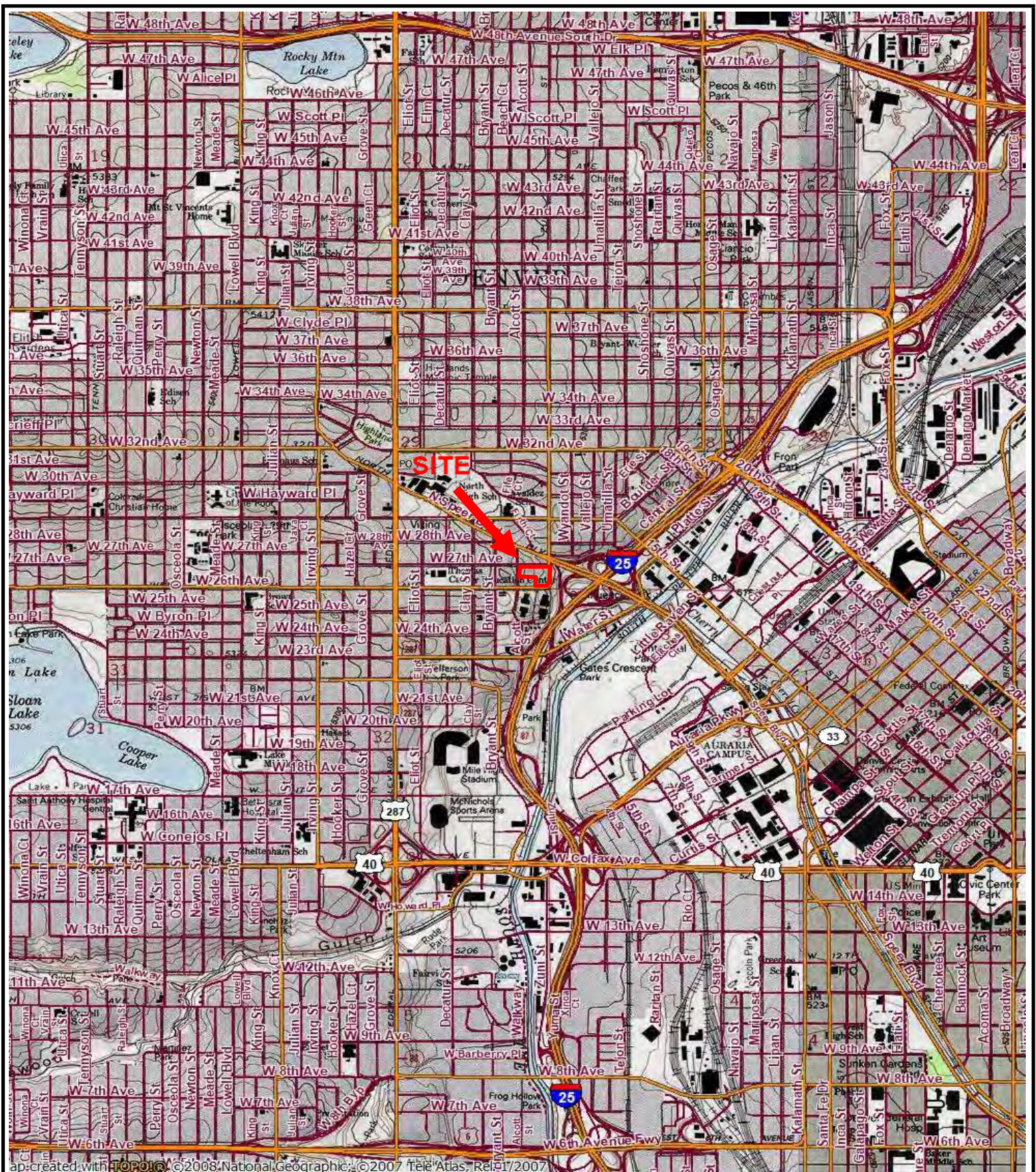
## **9.0 ENVIRONMENTAL PROFESSIONAL STATEMENT**

I, Nancy Otterstrom, declare that, to the best of my professional knowledge and belief, I meet the definition of Environmental Professional as defined in §312.10 of 40 CFR 312, and I have the specific qualifications based on education, training, and experience to assess a property of the nature, history, and setting of the subject property. I have developed and performed the all appropriate inquires in conformance with the standards and practices set forth in 40 CFR Part 312.



**APPENDIX A**  
**FIGURES**





**USGS 7.5-Minute Series Topographic Map**

**Arvada, Colorado Quadrangle**

**Published: 1965 Revised: 1994 Scale: 1"=2,000'**



**NORTH**

Quality Inn  
2601 North Zuni Street, Denver, Denver County, Colorado

Appendix A - Figure 1

Kumar & Associates Project No. 22-1-803

Topographic Map





- Approximate Site Boundary
- D Dumpster (Solid Waste)
- T Transformer (Pole-Mounted)

**Source:**  
Google Earth (Google)

**Image Date:** September 27, 2020      **Scale:** 1" ≈ 230'

The base aerial photograph depicts conditions at the time the image was recorded; which may differ from conditions at the time of the site reconnaissance.

**Quality Inn**  
2601 North Zuni Street, Denver, Denver County, Colorado

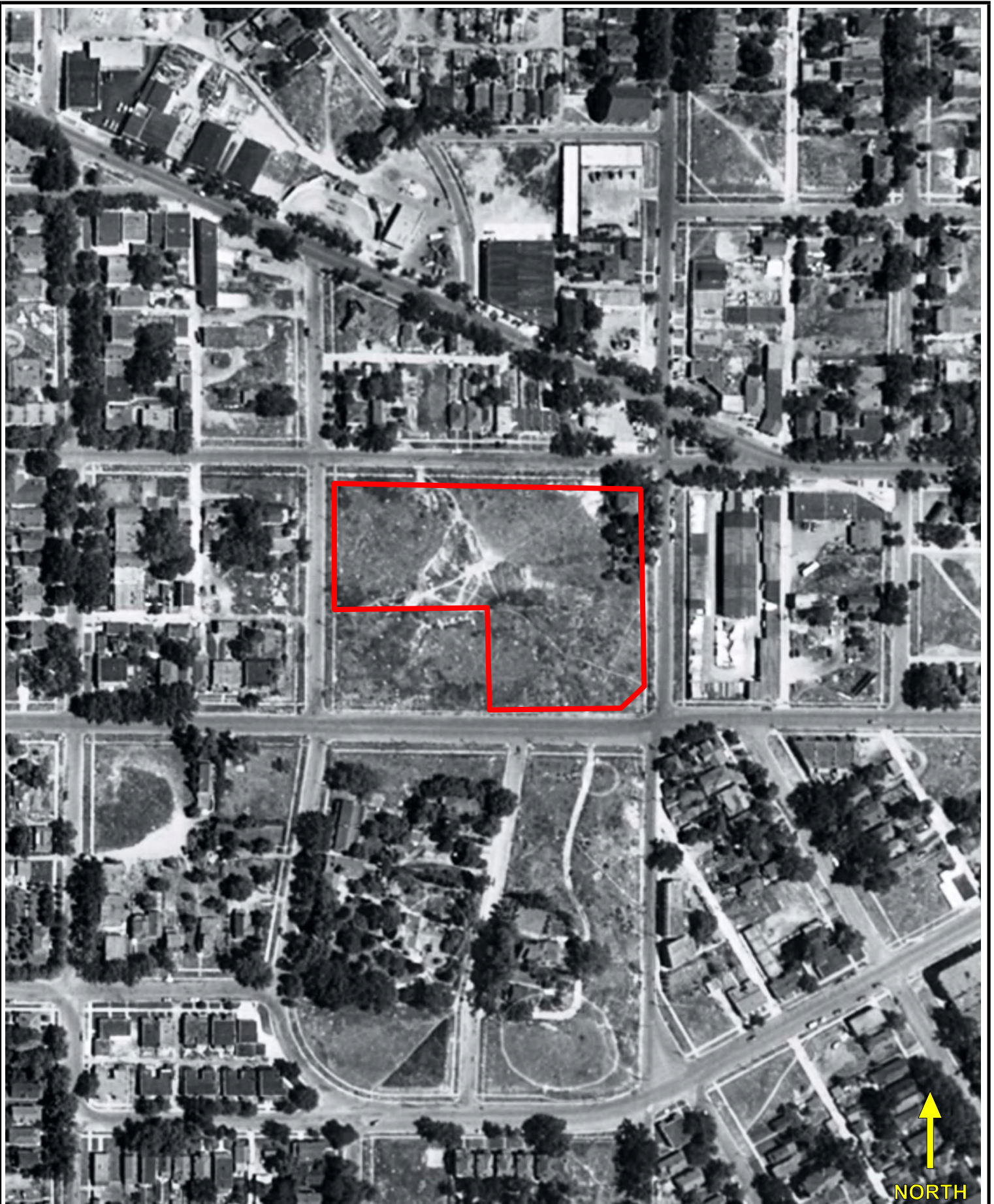
**Appendix A - Figure 2**

Kumar & Associates Project No. 22-1-803

**Site and Vicinity Diagram**



**APPENDIX B**  
**HISTORICAL DOCUMENTATION**



Quality Inn  
2601 North Zuni Street, Denver, Denver County, Colorado

Kumar & Associates Project No. 22-1-803

Appendix B - Figure 1  
Image Date: June 12, 1948

Source: Google Earth





Quality Inn  
2601 North Zuni Street, Denver, Denver County, Colorado

Kumar & Associates Project No. 22-1-803

Appendix B - Figure 2  
Image Date: April 16, 1954

Source: Google Earth






Quality Inn  
2601 North Zuni Street, Denver, Denver County, Colorado

Kumar & Associates Project No. 22-1-803

Appendix B - Figure 3  
Image Date: April 29, 1965

Source: Google Earth





Quality Inn  
2601 North Zuni Street, Denver, Denver County, Colorado

Kumar & Associates Project No. 22-1-803

Appendix B - Figure 4  
Image Date: May 12, 1979

Source: Google Earth






Quality Inn  
2601 North Zuni Street, Denver, Denver County, Colorado

Kumar & Associates Project No. 22-1-803

Appendix B - Figure 5  
Image Date: September 5, 1985

Source: Google Earth






Quality Inn  
2601 North Zuni Street, Denver, Denver County, Colorado

Kumar & Associates Project No. 22-1-803

Appendix B - Figure 6  
Image Date: June 29, 1993

Source: Google Earth





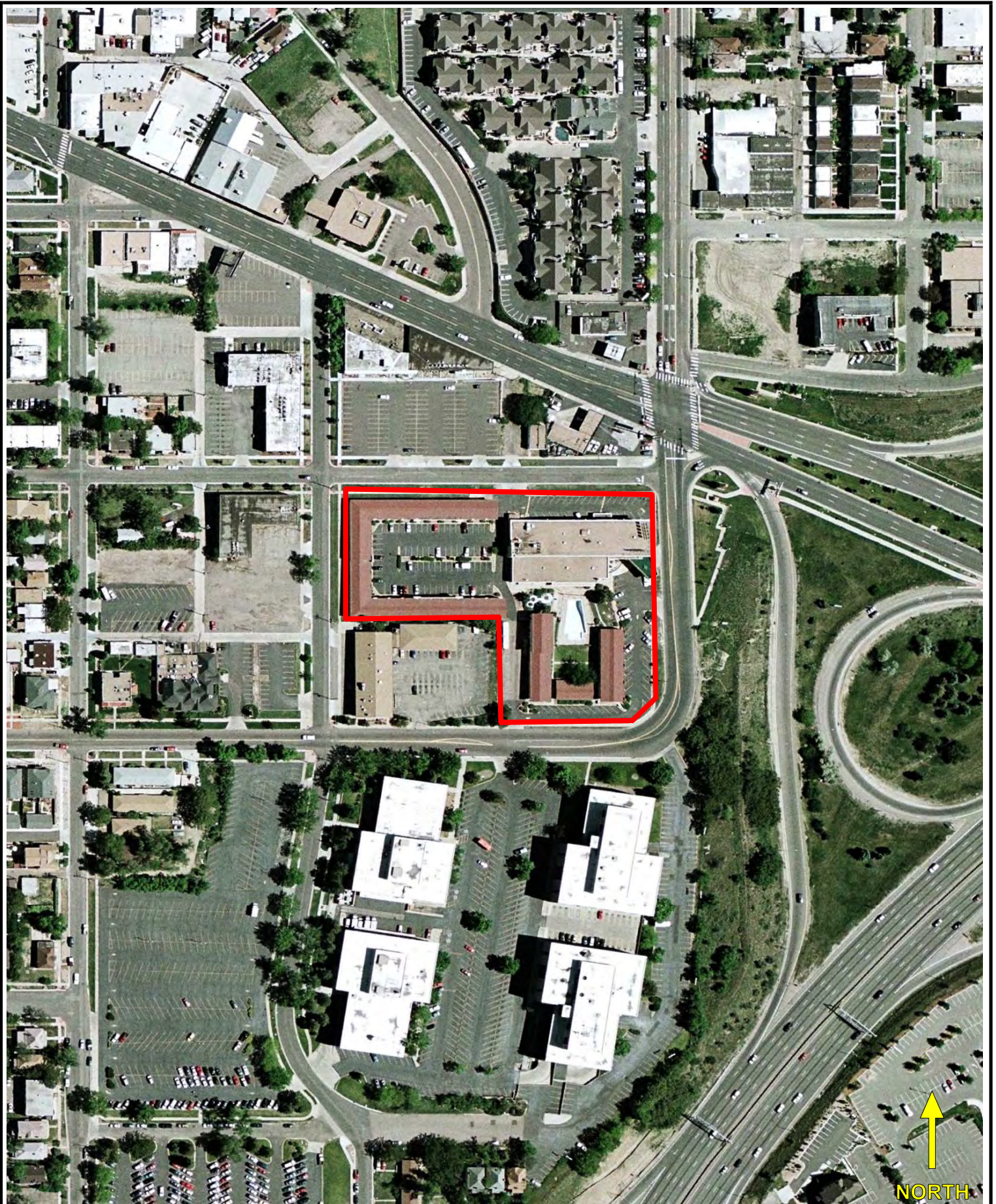
Quality Inn  
2601 North Zuni Street, Denver, Denver County, Colorado

Kumar & Associates Project No. 22-1-803

Appendix B - Figure 7  
Image Date: October 3, 1999

Source: Google Earth





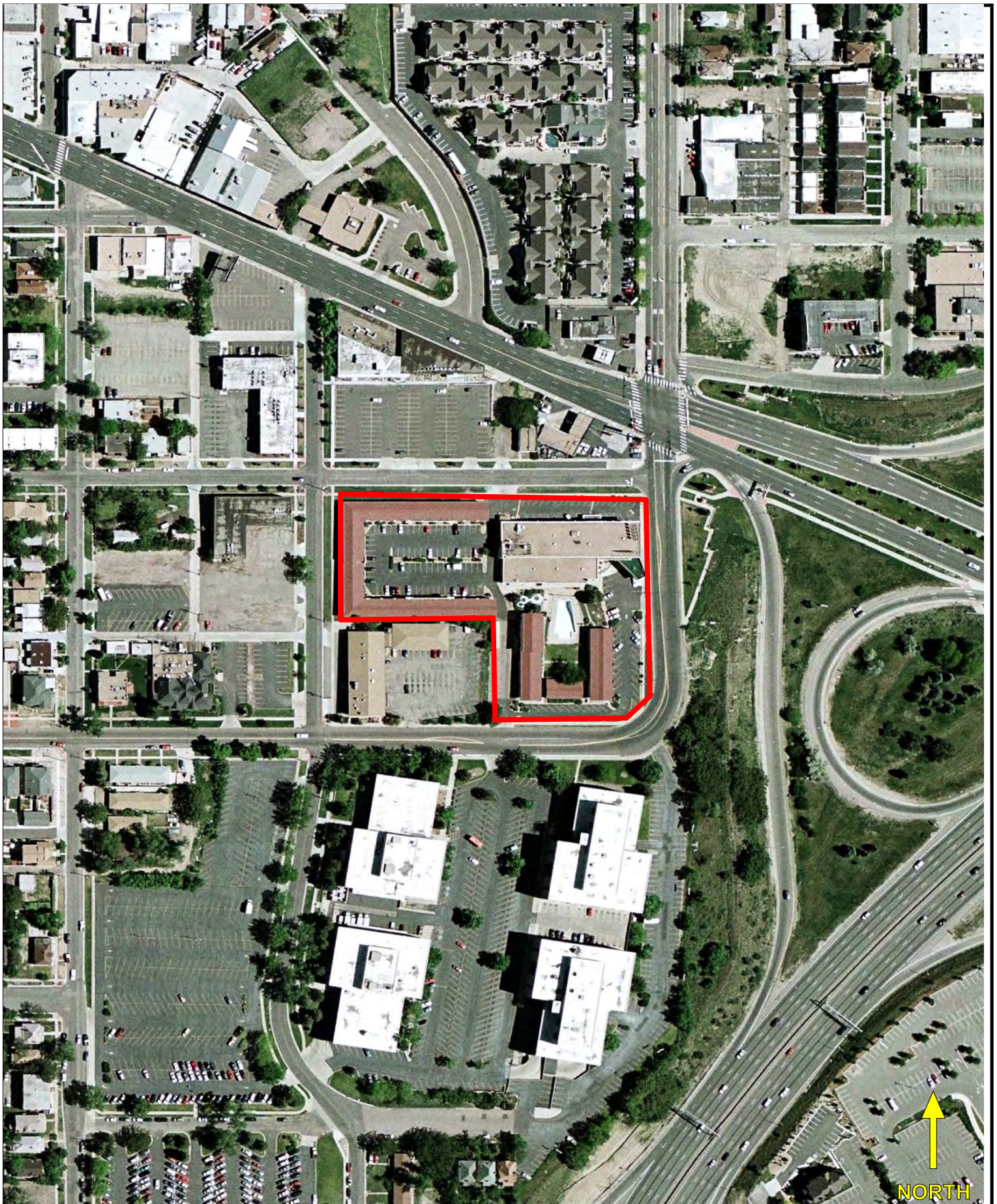
Quality Inn  
2601 North Zuni Street, Denver, Denver County, Colorado

Kumar & Associates Project No. 22-1-803

Appendix B - Figure 8  
Image Date: December 31, 2003

Source: Google Earth





Quality Inn  
2601 North Zuni Street, Denver, Denver County, Colorado

Kumar & Associates Project No. 22-1-803

Appendix B - Figure 9  
Image Date: June 15, 2010

Source: Google Earth





Quality Inn  
2601 North Zuni Street, Denver, Denver County, Colorado

Kumar & Associates Project No. 22-1-803

Appendix B - Figure 10  
Image Date: October 9, 2015

Source: Google Earth





Quality Inn  
2601 North Zuni Street, Denver, Denver County, Colorado

Kumar & Associates Project No. 22-1-803

Appendix B - Figure 11  
Image Date: September 25, 2021

Source: Google Earth



**APPENDIX C**  
**PROPERTY RECONNAISSANCE PHOTOGRAPHS**





View of typical site conditions. View to the north.



View of typical site conditions. View to the west.



View of typical site conditions. View to the northeast.



View of pole-mounted transformers along the southwest border of the subject property. View to the north.



View of typical site conditions. View to the northwest.



View of an exterior pool near the center of the subject property. View to the southwest.





View of typical site conditions. View to the south.



View of typical site conditions. View to the east.



View of a dumpster along the northern border of the subject property. View to the south.



View of northwesterly adjoining 2785 Speer mixed-use retail/residential building. View to the northwest.



View of northerly adjoining 2785 Speer mixed-use retail/residential building on the west. View to the north.



View of northerly adjoining Shell gasoline station on the east. View to the west.





View of northeasterly adjoining West 27th Avenue and Zuni Intersection, followed by Speer Boulevard. View to the northeast.



View of the easterly and southeasterly Speer Boulevard and Interstate 25 junction. View to the southeast.



View of the easterly and southeasterly Speer Boulevard and Interstate 25 junction. View to the south.





View of southerly adjoining Diamond Hill office building. View to the southeast.



View of southwesterly adjoining Elks Lodge 17. View to the west.



View of westerly adjoining land under construction. View to the southwest.

**APPENDIX D**  
**REGULATORY DATABASE INFORMATION**



---

# DATABASE REPORT

<b>Project Property:</b>	<i>Quality Inn 2601 Zuni Street Denver CO 80212</i>
<b>Project No:</b>	<i>22-1-803</i>
<b>Report Type:</b>	<i>Database Report</i>
<b>Order No:</b>	<i>22122200202</i>
<b>Requested by:</b>	<i>Kumar &amp; Associates, Inc.</i>
<b>Date Completed:</b>	<i>December 27, 2022</i>



# Table of Contents

Table of Contents.....	2
Executive Summary.....	3
Executive Summary: Report Summary.....	4
Executive Summary: Site Report Summary - Project Property.....	8
Executive Summary: Site Report Summary - Surrounding Properties.....	9
Executive Summary: Summary by Data Source.....	22
Map.....	39
Aerial.....	42
Topographic Map.....	43
Detail Report.....	44
Unplottable Summary.....	270
Unplottable Report.....	271
Appendix: Database Descriptions.....	272
Definitions.....	285

## **Notice: IMPORTANT LIMITATIONS and YOUR LIABILITY**

**Reliance on information in Report:** This report DOES NOT replace a full Phase I Environmental Site Assessment but is solely intended to be used as database review of environmental records.

**License for use of information in Report:** No page of this report can be used without this cover page, this notice and the project property identifier. The information in Report(s) may not be modified or re-sold.

**Your Liability for misuse:** Using this Service and/or its reports in a manner contrary to this Notice or your agreement will be in breach of copyright and contract and ERIS may obtain damages for such mis-use, including damages caused to third parties, and gives ERIS the right to terminate your account, rescind your license to any previous reports and to bar you from future use of the Service.

**No warranty of Accuracy or Liability for ERIS:** The information contained in this report has been produced by ERIS Information Inc. ("ERIS") using various sources of information, including information provided by Federal and State government departments. The report applies only to the address and up to the date specified on the cover of this report, and any alterations or deviation from this description will require a new report. This report and the data contained herein does not purport to be and does not constitute a guarantee of the accuracy of the information contained herein and does not constitute a legal opinion nor medical advice. Although ERIS has endeavored to present you with information that is accurate, ERIS disclaims, any and all liability for any errors, omissions, or inaccuracies in such information and data, whether attributable to inadvertence, negligence or otherwise, and for any consequences arising therefrom. Liability on the part of ERIS is limited to the monetary value paid for this report.

**Trademark and Copyright:** You may not use the ERIS trademarks or attribute any work to ERIS other than as outlined above. This Service and Report (s) are protected by copyright owned by ERIS Information Inc. Copyright in data used in the Service or Report(s) (the "Data") is owned by ERIS or its licensors. The Service, Report(s) and Data may not be copied or reproduced in whole or in any substantial part without prior written consent of ERIS.

# Executive Summary

## Property Information:

**Project Property:** *Quality Inn  
2601 Zuni Street Denver CO 80212*

**Project No:** *22-1-803*

### **Coordinates:**

**Latitude:** *39.75551677*  
**Longitude:** *-105.01670295*  
**UTM Northing:** *4,400,622.68*  
**UTM Easting:** *498,569.17*  
**UTM Zone:** *UTM Zone 13S*

**Elevation:** *5,265 FT*

## Order Information:

**Order No:** *22122200202*  
**Date Requested:** *December 22, 2022*  
**Requested by:** *Kumar & Associates, Inc.*  
**Report Type:** *Database Report*

## Historicals/Products:

**ERIS Xplorer** [ERIS Xplorer](#)  
**Excel Add-On** *Excel Add-On*  
**Physical Setting Report (PSR)** *Physical Setting Report (PSR)*

# Executive Summary: Report Summary

Database	Searched	Search Radius	Project Property	Within 0.12mi	0.125mi to 0.25mi	0.25mi to 0.50mi	0.50mi to 1.00mi	Total
<b>Standard Environmental Records</b>								
<b>Federal</b>								
DOE FUSRAP	Y	1	0	0	0	0	0	0
NPL	Y	1	0	0	0	2	0	2
PROPOSED NPL	Y	1	0	0	0	0	0	0
DELETED NPL	Y	0.5	0	0	0	0	-	0
SEMS	Y	0.5	0	0	0	0	-	0
ODI	Y	0.5	0	0	0	0	-	0
SEMS ARCHIVE	Y	0.5	0	0	0	1	-	1
CERCLIS	Y	0.5	0	0	0	1	-	1
IODI	Y	0.5	0	0	0	0	-	0
CERCLIS NFRAP	Y	0.5	0	0	0	0	-	0
CERCLIS LIENS	Y	PO	0	-	-	-	-	0
RCRA CORRACTS	Y	1	0	0	0	1	4	5
RCRA TSD	Y	0.5	0	0	0	0	-	0
RCRA LQG	Y	0.25	0	0	0	-	-	0
RCRA SQG	Y	0.25	0	0	0	-	-	0
RCRA VSQG	Y	0.25	0	0	3	-	-	3
RCRA NON GEN	Y	0.25	0	3	4	-	-	7
RCRA CONTROLS	Y	0.5	0	0	0	0	-	0
FED ENG	Y	0.5	0	0	0	0	-	0
FED INST	Y	0.5	0	0	0	0	-	0
LUCIS	Y	0.5	0	0	0	0	-	0
NPL IC	Y	0.5	0	0	0	0	-	0
ERNS 1982 TO 1986	Y	PO	0	-	-	-	-	0
ERNS 1987 TO 1989	Y	PO	0	-	-	-	-	0
ERNS	Y	PO	1	-	-	-	-	1
FED BROWNFIELDS	Y	0.5	0	0	0	3	-	3
FEMA UST	Y	0.25	0	0	0	-	-	0

<b>Database</b>	<b>Searched</b>	<b>Search Radius</b>	<b>Project Property</b>	<b>Within 0.12mi</b>	<b>0.125mi to 0.25mi</b>	<b>0.25mi to 0.50mi</b>	<b>0.50mi to 1.00mi</b>	<b>Total</b>
FRP	Y	0.25	0	0	0	-	-	0
DELISTED FRP	Y	0.25	0	0	0	-	-	0
HIST GAS STATIONS	Y	0.25	0	0	0	-	-	0
REFN	Y	0.25	0	0	0	-	-	0
BULK TERMINAL	Y	0.25	0	0	0	-	-	0
SEMS LIEN	Y	PO	0	-	-	-	-	0
SUPERFUND ROD	Y	1	0	0	0	0	0	0

**State**

LANDFILL METHANE	Y	0.5	0	0	0	1	-	1
COVENANTS	Y	0.5	0	0	0	0	-	0
SUPERFUND NRD	Y	1	0	0	0	1	0	1
SHWS	Y	1	0	0	0	0	0	0
DELISTED SHWS	Y	1	0	0	0	0	0	0
SWF/LF	Y	0.5	0	0	1	6	-	7
HIST LF	Y	0.5	0	0	0	0	-	0
HIST LANDFILLS	Y	0.5	0	0	0	0	-	0
RECYCLING	Y	0.5	0	0	0	0	-	0
LST	Y	0.5	0	4	9	22	-	35
LUST TRUST	Y	0.5	0	3	2	7	-	12
DELISTED LST	Y	0.5	0	0	0	2	-	2
UST	Y	0.25	0	3	5	-	-	8
AST	Y	0.25	0	0	0	-	-	0
TANKS	Y	0.25	0	1	4	-	-	5
DTNK	Y	0.25	0	0	0	-	-	0
AUL	Y	0.5	0	0	0	0	-	0
VCP	Y	0.5	0	0	4	12	-	16
BROWNFIELDS	Y	0.5	0	0	0	1	-	1

**Tribal**

INDIAN LUST	Y	0.5	0	0	0	0	-	0
INDIAN UST	Y	0.25	0	0	0	-	-	0
DELISTED ILST	Y	0.5	0	0	0	0	-	0
DELISTED IUST	Y	0.25	0	0	0	-	-	0

**County**

**No County databases were selected to be included in the search.**

<i>Database</i>	<i>Searched</i>	<i>Search Radius</i>	<i>Project Property</i>	<i>Within 0.12mi</i>	<i>0.125mi to 0.25mi</i>	<i>0.25mi to 0.50mi</i>	<i>0.50mi to 1.00mi</i>	<i>Total</i>
<b>Additional Environmental Records</b>								
<b>Federal</b>								
FINDS/FRS	Y	PO	0	1	-	-	-	1
TRIS	Y	PO	0	-	-	-	-	0
PFAS TRI	Y	0.5	0	0	0	0	-	0
PFAS NPL	Y	0.5	0	0	0	0	-	0
PFAS WATER	Y	0.5	0	0	0	0	-	0
PFAS SSEHRI	Y	0.5	0	0	0	0	-	0
ERNS PFAS	Y	0.5	0	0	0	0	-	0
HMIRS	Y	0.125	0	0	-	-	-	0
NCDL	Y	0.125	0	0	-	-	-	0
TSCA	Y	0.125	0	0	-	-	-	0
HIST TSCA	Y	0.125	0	0	-	-	-	0
FTTS ADMIN	Y	PO	0	-	-	-	-	0
FTTS INSP	Y	PO	0	-	-	-	-	0
PRP	Y	PO	0	-	-	-	-	0
SCRD DRYCLEANER	Y	0.5	0	0	0	0	-	0
ICIS	Y	PO	0	-	-	-	-	0
FED DRYCLEANERS	Y	0.25	0	0	0	-	-	0
DELISTED FED DRY	Y	0.25	0	0	0	-	-	0
FUDS	Y	1	0	0	0	0	0	0
FORMER NIKE	Y	1	0	0	0	0	0	0
PIPELINE INCIDENT	Y	PO	0	-	-	-	-	0
MLTS	Y	PO	0	-	-	-	-	0
HIST MLTS	Y	PO	0	-	-	-	-	0
MINES	Y	0.25	0	0	0	-	-	0
SMCRA	Y	1	0	0	0	0	0	0
MRDS	Y	1	0	0	0	0	0	0
LM SITES	Y	1	0	0	0	0	0	0
ALT FUELS	Y	0.25	0	1	0	-	-	1
CONSENT DECREES	Y	0.25	0	0	0	-	-	0
AFS	Y	PO	0	1	-	-	-	1
SSTS	Y	0.25	0	0	0	-	-	0
PCBT	Y	0.5	0	0	0	0	-	0
PCB	Y	0.5	0	0	0	0	-	0

Database	Searched	Search Radius	Project Property	Within 0.12mi	0.125mi to 0.25mi	0.25mi to 0.50mi	0.50mi to 1.00mi	Total
<b>State</b>								
SPILLS	Y	0.125	1	1	-	-	-	2
OG SPILLS	Y	0.125	0	0	-	-	-	0
DRYCLEANERS	Y	0.25	0	0	0	-	-	0
DELISTED DRYCLEANERS	Y	0.25	0	0	0	-	-	0
AIR PERMITS	Y	0.125	0	1	-	-	-	1
PFAS	Y	0.5	0	0	0	0	-	0
ASBESTOS	Y	0.125	0	34	-	-	-	34
HAZ GEN	Y	0.125	0	2	-	-	-	2
PDES	Y	PO	0	-	-	-	-	0
HAZ TSD	Y	0.5	0	0	0	0	-	0
HAZ CORRACT	Y	1	0	0	0	0	2	2
UMTRA	Y	0.5	0	0	0	0	-	0
<b>Tribal</b>	<b>No Tribal additional environmental record sources available for this State.</b>							
<b>County</b>	<b>No County additional environmental databases were selected to be included in the search.</b>							
HIST FILL DENVER	Y	0.25	0	0	1	-	-	1
<b>Total:</b>			<b>2</b>	<b>55</b>	<b>33</b>	<b>60</b>	<b>6</b>	<b>156</b>

\* PO – Property Only

\* 'Property and adjoining properties' database search radii are set at 0.25 miles.

## Executive Summary: Site Report Summary - Project Property

<i>Map Key</i>	<i>DB</i>	<i>Company/Site Name</i>	<i>Address</i>	<i>Direction</i>	<i>Distance (mi/ft)</i>	<i>Elev Diff (ft)</i>	<i>Page Number</i>
<a href="#">1</a>	SPILLS		2601 N. ZUNI ST. DENVER CO <i>Case No: 2021-0384</i>	E	0.00 / 0.00	-11	<a href="#">44</a>
<a href="#">1</a>	ERNS		2601 N ZUNI ST DENVER CO <i>NRC Report No: 1313237</i>	E	0.00 / 0.00	-11	<a href="#">44</a>

## Executive Summary: Site Report Summary - Surrounding Properties

Map Key	DB	Company/Site Name	Address	Direction	Distance (mi/ft)	Elev Diff (ft)	Page Number
<a href="#">2</a>	ASBESTOS	FIORE & SONS INC	2429 W. 27TH AVE DENVER CO 80211	NNE	0.01 / 41.76	0	<a href="#">46</a>
<a href="#">3</a>	ASBESTOS	EXCEL ENVIRONMENTAL INC.	2400 W. 26TH AVE. DENVER CO	SE	0.01 / 44.81	-15	<a href="#">47</a>
<a href="#">4</a>	ASBESTOS	COLORADO CLEANUP CORPORATION	2701 ALCOTT ST. DENVER CO	WNW	0.01 / 74.61	19	<a href="#">47</a>
<a href="#">4</a>	ASBESTOS	ENVIRONMENTAL DEMOLITION INC.	2701 ALCOTT DENVER CO	WNW	0.01 / 74.61	19	<a href="#">47</a>
<a href="#">4</a>	ASBESTOS	DLM, INCORPORATED	2701 ALCOTT DENVER CO	WNW	0.01 / 74.61	19	<a href="#">47</a>
<a href="#">5</a>	FINDS/FRS	NORTH DENVER TEXACO INC	2757 N SPEER BLVD DENVER CO 802114204	NNE	0.02 / 85.65	-1	<a href="#">47</a>
			<b>Registry ID:</b> 110001723332				
<a href="#">5</a>	UST	Speer Shell	2757 N Speer Blvd Denver 80211 CO	NNE	0.02 / 85.65	-1	<a href="#">48</a>
			<b>Facility ID:</b> 10885 <b>Tank Tag   Tank Status:</b> 10885-5   Permanently Closed, 10885-1   Currently In Use, 10885-7   Permanently Closed, 10885-6   Permanently Closed, 10885-3   Currently In Use, 10885-4   Permanently Closed, 10885-8   Permanently Closed, 10885-2   Currently In Use				
<a href="#">5</a>	LST	Speer Shell	2757 N Speer Blvd Denver 80211 CO	NNE	0.02 / 85.65	-1	<a href="#">55</a>
			<b>Facility ID:</b> 10885 <b>Event ID   Status:</b> 9923   Closed, 9818   Closed				
<a href="#">5</a>	AIR PERMITS	RUDEETAI - SPEER SHELL	2757 NORTH SPEER BLVD. DENVER CO 80211	NNE	0.02 / 85.65	-1	<a href="#">62</a>
<a href="#">5</a>	LUST TRUST	Speer Shell	2757 N Speer Blvd Denver CO 80211	NNE	0.02 / 85.65	-1	<a href="#">64</a>
			<b>Facility ID   Event ID   Release Date:</b> 10885   9923   10/14/2005				
<a href="#">5</a>	AFS	NORTH DENVER TEXACO INC	2757 N SPEER BLVD DENVER CO 802114204	NNE	0.02 / 85.65	-1	<a href="#">64</a>
<a href="#">6</a>	LST	Cella Property	2701 N Speer Blvd Denver 80211 CO	NE	0.02 / 124.12	-11	<a href="#">65</a>



Map Key	DB	Company/Site Name	Address	Direction	Distance (mi/ft)	Elev Diff (ft)	Page Number
<a href="#">6</a>	TANKS	Cella Property	2701 N Speer Blvd Denver CO 80211 <i>Facility ID: 13640</i> <i>Event ID   Status: 4201   Closed</i>	NE	0.02 / 124.12	-11	<a href="#">66</a>
<a href="#">7</a>	ALT FUELS	2785 Speer Apartments	2785 Speer Blvd. Denver CO 80211 <i>ID: 147960</i>	NW	0.03 / 133.57	0	<a href="#">67</a>
<a href="#">7</a>	ASBESTOS	ENVIRONMENTAL DEMOLITION INC.	2785 SPEER BLVD. DENVER CO	NW	0.03 / 133.57	0	<a href="#">68</a>
<a href="#">7</a>	ASBESTOS	COLORADO CLEANUP CORPORATION	2785 N. SPEER DENVER CO	NW	0.03 / 133.57	0	<a href="#">68</a>
<a href="#">7</a>	ASBESTOS	DLM, INCORPORATED	2785 SPEER DENVER CO	NW	0.03 / 133.57	0	<a href="#">68</a>
<a href="#">8</a>	SPILLS		2690 NORTH SPEER BLVD DENVER CO <i>Case No: CO97-006</i>	NE	0.03 / 169.23	-10	<a href="#">68</a>
<a href="#">9</a>	RCRA NON GEN	DIAMOND HILL OPERATING ASSOCIATES LP	2490 W 26TH AVE DENVER CO 80211 <i>EPA Handler ID: COR000203604</i>	SSW	0.04 / 207.15	4	<a href="#">69</a>
<a href="#">9</a>	ASBESTOS	COMPREHENSIVE RISK SERVICES, LLC	2490 W. 26TH AVE. DENVER CO	SSW	0.04 / 207.15	4	<a href="#">72</a>
<a href="#">9</a>	HAZ GEN	DENVER MEDICAL IMAGING CENTER	2490 W 26TH AVE SUITE 120A DENVER CO 80211	SSW	0.04 / 207.15	4	<a href="#">72</a>
<a href="#">10</a>	ASBESTOS	AMERICAN ABATEMENT, INC.	2420 W. 26TH AVE. ST. #200-D DENVER CO	SSE	0.04 / 215.87	-11	<a href="#">72</a>
<a href="#">10</a>	ASBESTOS	ENVIRONMENTAL DEMOLITION INC.	2420 W. 26TH AVE SUITE D-200 DENVER CO	SSE	0.04 / 215.87	-11	<a href="#">72</a>
<a href="#">10</a>	ASBESTOS	ENVIRONMENTAL DEMOLITION INC.	2420 W. 26TH AVE. SUITE B-002 DENVER CO	SSE	0.04 / 215.87	-11	<a href="#">72</a>
<a href="#">11</a>	ASBESTOS	PEAK ENVIRONMENTAL, INC.	2527 W. 26TH AVE. DENVER CO	WSW	0.05 / 256.30	19	<a href="#">73</a>

Map Key	DB	Company/Site Name	Address	Direction	Distance (mi/ft)	Elev Diff (ft)	Page Number
<a href="#">12</a>	UST	Zuni Conoco	2727 Zuni St Denver 80211 CO	NNE	0.05 / 279.36	-6	<a href="#">73</a>
			<i>Facility ID:</i> 9454 <i>Tank Tag   Tank Status:</i> 9454-3   Currently In Use, 9454-1   Currently In Use, 9454-2   Currently In Use				
<a href="#">12</a>	LST	Zuni Conoco	2727 Zuni St Denver 80211 CO	NNE	0.05 / 279.36	-6	<a href="#">76</a>
			<i>Facility ID:</i> 9454 <i>Event ID   Status:</i> 13627   Closed, 11232   Closed, 11133   Closed, Closed, 10587   Implementing CAP, 12434   Closed				
<a href="#">12</a>	LUST TRUST	Zuni Conoco	2727 Zuni St Denver CO 80211	NNE	0.05 / 279.36	-6	<a href="#">91</a>
			<i>Facility ID   Event ID   Release Date:</i> 9454   10587   2/20/2008				
<a href="#">13</a>	ASBESTOS	ENVIRONMENTAL DEMOLITION INC.	2758 N. BRYANT DENVER CO	WNW	0.07 / 349.68	7	<a href="#">91</a>
<a href="#">13</a>	ASBESTOS	DLM, INCORPORATED	2758 N. BRYANT DENVER CO	WNW	0.07 / 349.68	7	<a href="#">91</a>
<a href="#">14</a>	ASBESTOS	DLM, INCORPORATED	2708 BRYANT DENVER CO	WNW	0.08 / 400.90	18	<a href="#">91</a>
<a href="#">14</a>	ASBESTOS	COLORADO CLEANUP CORPORATION	2708,2712 BRYANT ST. DENVER CO	WNW	0.08 / 400.90	18	<a href="#">92</a>
<a href="#">14</a>	ASBESTOS	ENVIRONMENTAL DEMOLITION INC.	2708 BRYANT DENVER CO	WNW	0.08 / 400.90	18	<a href="#">92</a>
<a href="#">15</a>	ASBESTOS	PEAK ENVIRONMENTAL, INC.	2551 W. 26TH AVE. DENVER CO	WSW	0.08 / 401.37	29	<a href="#">92</a>
<a href="#">16</a>	ASBESTOS	HILLEN CORPORATION	2648 BRYANT ST. DENVER CO	W	0.08 / 406.70	32	<a href="#">92</a>
<a href="#">17</a>	ASBESTOS	ENVIRONMENTAL DEMOLITION INC.	2712 BRYANT DENVER CO	WNW	0.08 / 425.58	28	<a href="#">92</a>
<a href="#">17</a>	ASBESTOS	DLM, INCORPORATED	2712 BRYANT DENVER CO	WNW	0.08 / 425.58	28	<a href="#">93</a>

<b>Map Key</b>	<b>DB</b>	<b>Company/Site Name</b>	<b>Address</b>	<b>Direction</b>	<b>Distance (mi/ft)</b>	<b>Elev Diff (ft)</b>	<b>Page Number</b>
<a href="#">18</a>	RCRA NON GEN	DIAMOND HILL OFFICE COMPLES	2460 W 26TH AVE STE 190C DENVER CO 80211  <i>EPA Handler ID:</i> COR000012609	S	0.09 / 478.28	-6	<a href="#">93</a>
<a href="#">19</a>	ASBESTOS	JKS INDUSTRIES, LLC	2747 WYANDOT ST. DENVER CO	ENE	0.09 / 478.45	-6	<a href="#">94</a>
<a href="#">19</a>	ASBESTOS	NUBILT RESTORATION & CONSTRUCTION	2747 WYANDOT ST. DENVER CO	ENE	0.09 / 478.45	-6	<a href="#">94</a>
<a href="#">19</a>	ASBESTOS	JKS INDUSTRIES, LLC	2747 WYANDOT ST. DENVER CO	ENE	0.09 / 478.45	-6	<a href="#">94</a>
<a href="#">19</a>	ASBESTOS	FIGORE & SONS INC	2747 WYANDOT ST. DENVER CO	ENE	0.09 / 478.45	-6	<a href="#">94</a>
<a href="#">20</a>	ASBESTOS	COLORADO CLEANUP CORPORATION	2536,2530,2532 W. 28TH AVE. DENVER CO	NW	0.10 / 502.41	10	<a href="#">95</a>
<a href="#">21</a>	ASBESTOS	BRAGDON CONSTRUCTION, INC.	2611 W. 26TH AVE. DENVER CO	WSW	0.11 / 561.45	35	<a href="#">95</a>
<a href="#">22</a>	ASBESTOS	MENDOZA DEMOLITION SERVICES	2826 ZUNI ST. DENVER CO	NNE	0.11 / 594.63	8	<a href="#">95</a>
<a href="#">23</a>	UST	Athens Auto Body	2826 Zuni St Denver 80211 CO  <i>Facility ID:</i> 14351 <i>Tank Tag   Tank Status:</i> 14351-1   Permanently Closed	NNE	0.12 / 619.59	7	<a href="#">95</a>
<a href="#">23</a>	LST	Athens Auto Body	2826 Zuni St Denver 80211 CO  <i>Facility ID:</i> 14351 <i>Event ID   Status:</i> 6179   Closed	NNE	0.12 / 619.59	7	<a href="#">97</a>
<a href="#">23</a>	LUST TRUST	Athens Auto Body	2826 Zuni St Denver CO 80211  <i>Facility ID   Event ID   Release Date:</i> 14351   6179   12/15/1997	NNE	0.12 / 619.59	7	<a href="#">113</a>
<a href="#">24</a>	ASBESTOS	DLM, INCORPORATED	2530 W. 28TH DENVER CO	NW	0.12 / 620.64	14	<a href="#">113</a>
<a href="#">24</a>	ASBESTOS	ENVIRONMENTAL DEMOLITION INC.	2530 W. 28TH AVE. DENVER CO	NW	0.12 / 620.64	14	<a href="#">113</a>

Map Key	DB	Company/Site Name	Address	Direction	Distance (mi/ft)	Elev Diff (ft)	Page Number
<a href="#">25</a>	RCRA NON GEN	DVH COMPANY INC	2536-2544 W 28TH AVE DENVER CO 80211 <i>EPA Handler ID:</i> COD981544596	NW	0.12 / 624.53	15	<a href="#">113</a>
<a href="#">25</a>	ASBESTOS	DLM, INCORPORATED	2536 W. 28TH DENVER CO	NW	0.12 / 624.53	15	<a href="#">116</a>
<a href="#">25</a>	HAZ GEN	DVH COMPANY INC	2536-2544 W. 28TH AVE. DENVER CO 80211	NW	0.12 / 624.53	15	<a href="#">116</a>
<a href="#">26</a>	ASBESTOS	MULTI-CONTRACTORS	2810 N. SPEER BLVD. DENVER CO	NW	0.12 / 634.71	14	<a href="#">116</a>
<a href="#">27</a>	ASBESTOS	COLORADO EXCAVATING	2518 W. 28TH AVE DENVER CO	WNW	0.12 / 657.05	18	<a href="#">117</a>
<a href="#">28</a>	LST	Christianson Properties	2828 N Speer Blvd Denver 80211 CO <i>Facility ID:</i> 19863 <i>Event ID   Status:</i> 10847   Closed	NW	0.13 / 704.72	17	<a href="#">117</a>
<a href="#">28</a>	TANKS	Christianson Properties	2828 N Speer Blvd Denver CO 80211 <i>Facility ID:</i> 19863	NW	0.13 / 704.72	17	<a href="#">118</a>
<a href="#">29</a>	RCRA VSQG	GET A GRIP RESURFACING DENVER LLC	2649 W 26TH AVE DENVER CO 80211 <i>EPA Handler ID:</i> COR000252270	W	0.14 / 756.17	43	<a href="#">119</a>
<a href="#">30</a>	RCRA NON GEN	SPEER BRIDGE PROJECT	I-25 AND SPEER BLVD DENVER CO 80204 <i>EPA Handler ID:</i> COR000015172	E	0.16 / 850.40	-67	<a href="#">120</a>
<a href="#">31</a>	LST	Overstake Property	2867 Speer Blvd Denver 80211 CO <i>Facility ID:</i> 15187 <i>Event ID   Status:</i> 8200   Closed	WNW	0.17 / 881.62	22	<a href="#">121</a>
<a href="#">31</a>	TANKS	Overstake Property	2867 Speer Blvd Denver CO 80211 <i>Facility ID:</i> 15187	WNW	0.17 / 881.62	22	<a href="#">122</a>
<a href="#">32</a>	RCRA NON GEN	METRO YOUTH EDUCATION CENTER	2417 W 29TH AVE DENVER CO 80211 <i>EPA Handler ID:</i> COD980961593	N	0.17 / 904.66	24	<a href="#">123</a>
<a href="#">33</a>	UST	Valdez Elementary School	2525 W 29th Ave Denver 80211 CO <i>Facility ID:</i> 12976 <i>Tank Tag   Tank Status:</i> 12976-2   Permanently Closed, 12976-1   Other	NNW	0.18 / 940.58	32	<a href="#">124</a>

Map Key	DB	Company/Site Name	Address	Direction	Distance (mi/ft)	Elev Diff (ft)	Page Number
<a href="#">33</a>	LST	Valdez Elementary School	2525 W 29th Ave Denver 80211 CO <i>Facility ID:</i> 12976 <i>Event ID   Status:</i> 14123   Assessment	NNW	0.18 / 940.58	32	<a href="#">126</a>
<a href="#">34</a>	LST	Hamilton Rental Service	2315 W 29th Ave Denver 80212 CO <i>Facility ID:</i> 14559 <i>Event ID   Status:</i> 6666   Closed	NNE	0.18 / 973.70	5	<a href="#">127</a>
<a href="#">34</a>	TANKS	Hamilton Rental Service	2315 W 29th Ave Denver CO 80212  <i>Facility ID:</i> 14559	NNE	0.18 / 973.70	5	<a href="#">128</a>
<a href="#">35</a>	HIST FILL DENVER		CO	SE	0.19 / 1,000.60	-66	<a href="#">129</a>
<a href="#">36</a>	SWF/LF	RIVERSIDE BAPTIST CHURCH	2401 ALCOTT STREET DENVER CO 80211	SSW	0.20 / 1,069.87	3	<a href="#">130</a>
<a href="#">37</a>	RCRA NON GEN	ROCKY CLIFF CARRIERS	2777 W 27TH AVE DENVER CO 80211  <i>EPA Handler ID:</i> COR000008086	W	0.21 / 1,126.39	46	<a href="#">130</a>
<a href="#">37</a>	UST	Old Homestead Bread Co	2727 27th St W Denver 80211 CO  <i>Facility ID:</i> 8566 <i>Tank Tag   Tank Status:</i> 8566-1   Permanently Closed, 8566-4   Permanently Closed, 8566-2   Permanently Closed, 8566-3   Permanently Closed, 8566-5   Permanently Closed	W	0.21 / 1,126.39	46	<a href="#">133</a>
<a href="#">37</a>	LST	Old Homestead Bread Co	2727 27th St W Denver 80211 CO  <i>Facility ID:</i> 8566 <i>Event ID   Status:</i> 12279   Closed, 1267   Closed	W	0.21 / 1,126.39	46	<a href="#">137</a>
<a href="#">37</a>	LUST TRUST	Old Homestead Bread Co	2727 27th St W Denver CO 80211  <i>Facility ID   Event ID   Release Date:</i> 8566   1267   11/15/1994	W	0.21 / 1,126.39	46	<a href="#">139</a>
<a href="#">38</a>	VCP	Lawyer Park II	2200 West 29th Ave DENVER CO 80211	NE	0.22 / 1,157.36	-12	<a href="#">139</a>
<a href="#">38</a>	VCP	Lawyer Park	2200 West 29th Ave DENVER CO 80211	NE	0.22 / 1,157.36	-12	<a href="#">140</a>
<a href="#">39</a>	RCRA VSQG	COLORADO OCEAN JOURNEY	700 WATER ST DENVER CO 80211  <i>EPA Handler ID:</i> COR000007906	SSE	0.22 / 1,165.68	-67	<a href="#">141</a>
<a href="#">39</a>	VCP	Ocean Journey Aquarium II	700-1000 Water ST DENVER CO 80211	SSE	0.22 / 1,165.68	-67	<a href="#">142</a>

Map Key	DB	Company/Site Name	Address	Direction	Distance (mi/ft)	Elev Diff (ft)	Page Number
<a href="#">39</a>	VCP	Ocean Journey Aquarium I	700-1000 Water St DENVER CO 80211	SSE	0.22 / 1,165.68	-67	<a href="#">143</a>
<a href="#">39</a>	UST	Ocean Journey Right Of Way	700-750 Water St Denver 80204 CO <i>Facility ID:</i> 14521 <i>Tank Tag   Tank Status:</i> 14521-3   Permanently Closed, 14521-1   Permanently Closed, 14521-2   Permanently Closed, 14521-4   Permanently Closed	SSE	0.22 / 1,165.68	-67	<a href="#">144</a>
<a href="#">39</a>	LST	Ocean Journey Right Of Way	700-750 Water St Denver 80204 CO <i>Facility ID:</i> 14521 <i>Event ID   Status:</i> 6555   Closed	SSE	0.22 / 1,165.68	-67	<a href="#">147</a>
<a href="#">40</a>	LST	Colorado's Ocean Journey	2290 7th St Denver 80211 CO <i>Facility ID:</i> 14793 <i>Event ID   Status:</i> 7201   Closed	SSE	0.22 / 1,175.26	-66	<a href="#">149</a>
<a href="#">40</a>	TANKS	Colorado's Ocean Journey	2290 7th St Denver CO 80211 <i>Facility ID:</i> 14793	SSE	0.22 / 1,175.26	-66	<a href="#">150</a>
<a href="#">41</a>	UST	Denver Parks Maintenance Yard	818 Water St Denver 80211 CO <i>Facility ID:</i> 9194 <i>Tank Tag   Tank Status:</i> 9194-4   Permanently Closed, 9194-3   Permanently Closed, 9194-2   Permanently Closed, 9194-5   Permanently Closed, 9194-1   Permanently Closed	ESE	0.23 / 1,221.71	-74	<a href="#">151</a>
<a href="#">41</a>	LST	Denver Parks Maintenance Yard	818 Water St Denver 80211 CO <i>Facility ID:</i> 9194 <i>Event ID   Status:</i> 2578   Closed	ESE	0.23 / 1,221.71	-74	<a href="#">155</a>
<a href="#">41</a>	LUST TRUST	Denver Parks Maintenance Yard	818 Water St Denver CO 80211 <i>Facility ID   Event ID   Release Date:</i> 9194   2578   10/5/1992	ESE	0.23 / 1,221.71	-74	<a href="#">157</a>
<a href="#">42</a>	RCRA VSQG	JUNIPER VILLAGE - THE SPEARLY CENTER	2205 W 29TH AVE DENVER CO 80211 <i>EPA Handler ID:</i> COR000238576	NE	0.25 / 1,304.02	12	<a href="#">157</a>
<a href="#">43</a>	RCRA NON GEN	DENVER PUBLIC SCHOOL (CAREER ED CTR)	2650 ELIOT ST DENVER CO 80211 <i>EPA Handler ID:</i> COD981554173	W	0.25 / 1,312.08	47	<a href="#">161</a>
<a href="#">43</a>	UST	Fred N Thomas Career Education C	2650 Eliot St Denver 80211 CO <i>Facility ID:</i> 13022 <i>Tank Tag   Tank Status:</i> 13022-1   Permanently Closed	W	0.25 / 1,312.08	47	<a href="#">163</a>
<a href="#">43</a>	LST	Fred N Thomas Career Education C	2650 Eliot St Denver 80211 CO <i>Facility ID:</i> 13022 <i>Event ID   Status:</i> 7909   Closed	W	0.25 / 1,312.08	47	<a href="#">164</a>
<a href="#">44</a>	RCRA CORRACTS	HIGHLANDS ZUNI PLAZA	3009 ZUNI ST DENVER CO 80211	N	0.27 / 1,419.76	27	<a href="#">166</a>

Map Key	DB	Company/Site Name	Address	Direction	Distance (mi/ft)	Elev Diff (ft)	Page Number
			<b>EPA Handler ID:</b> COD099281917				
<a href="#">45</a>	LST	Highland Market	3001 Zuni St Denver 80211 CO	N	0.27 / 1,436.65	27	<a href="#">170</a>
			<b>Facility ID:</b> 4444 <b>Event ID   Status:</b> 6331   Closed				
<a href="#">45</a>	LUST TRUST	Highland Market	3001 Zuni St Denver CO 80211	N	0.27 / 1,436.65	27	<a href="#">179</a>
			<b>Facility ID   Event ID   Release Date:</b> 4444   6331   2/6/1998				
<a href="#">46</a>	LST	Diaz De Leon Property	2850 W 26th Ave Denver 80211 CO	W	0.31 / 1,619.79	38	<a href="#">179</a>
			<b>Facility ID:</b> 18172 <b>Event ID   Status:</b> 10220   Closed				
<a href="#">46</a>	FED BROWNFIELDS	Diaz DeLeon Property	2850 W 26th Ave Denver CO 80002	W	0.31 / 1,619.79	38	<a href="#">181</a>
			<b>Property ID:</b> 81066				
<a href="#">47</a>	LST	Olinger Mortuaries Garage	2950 Umatilla Denver 80211 CO	NE	0.31 / 1,621.16	-8	<a href="#">186</a>
			<b>Facility ID:</b> 2745 <b>Event ID   Status:</b> 5045   Closed, Closed				
<a href="#">47</a>	LUST TRUST	Olinger Mortuaries Garage	2950 Umatilla Denver CO 80211	NE	0.31 / 1,621.16	-8	<a href="#">189</a>
			<b>Facility ID   Event ID   Release Date:</b> 2745   5045   8/16/2001				
<a href="#">48</a>	SWF/LF	Recreational Equipment, Inc. (REI) - Denver	1416 Platte St. Denver CO	E	0.32 / 1,682.42	-73	<a href="#">189</a>
<a href="#">49</a>	LST	Valente Property	1465 Platte St Denver 80202 CO	E	0.34 / 1,780.28	-74	<a href="#">190</a>
			<b>Facility ID:</b> 14888 <b>Event ID   Status:</b> 7475   Closed				
<a href="#">50</a>	FED BROWNFIELDS	The Children's Museum of Denver, City Parcels	1990 Crescent Dr. Denver CO 80204	S	0.34 / 1,803.42	-72	<a href="#">191</a>
			<b>Property ID:</b> 161404				
<a href="#">51</a>	VCP	Goff Capital Partners	SE Corner of 15th St., and Platte St. DENVER CO 80202	E	0.36 / 1,876.38	-74	<a href="#">204</a>
<a href="#">52</a>	NPL	DENVER RADIUM SITE; DENVER RADIUM SITE	VARIOUS PLACES IN DENVER; VARIOUS PLACES IN DENVER DENVER CO 80204 <b>EPA ID:</b> COD980716955	E	0.36 / 1,889.38	-74	<a href="#">205</a>
<a href="#">53</a>	NPL		US	E	0.36 / 1,889.38	-74	<a href="#">211</a>
			<b>EPA ID:</b> Denver Radium-Shattuck (OU8)				
<a href="#">54</a>	LST	Abandon Tank	2375 15th St Denver 80202 CO	E	0.37 / 1,927.56	-76	<a href="#">211</a>

Map Key	DB	Company/Site Name	Address	Direction	Distance (mi/ft)	Elev Diff (ft)	Page Number
<a href="#">55</a>	VCP	Riverpoint Investments	2300, 2328, and 2332 15th St. DENVER CO 80202	E	0.38 / 1,997.90	-77	<a href="#">212</a>
			<i>Facility ID:</i> 20300 <i>Event ID   Status:</i> 13107   Closed				
<a href="#">56</a>	LST	Safeway Fuel Center #1248	2995 W 26th Ave Denver 80211 CO	W	0.38 / 2,011.30	46	<a href="#">213</a>
			<i>Facility ID:</i> 15876 <i>Event ID   Status:</i> 13994   Closed, Closed, 13175   Implementing CAP, Closed				
<a href="#">56</a>	LUST TRUST	Safeway Fuel Center #1248	2995 W 26th Ave Denver CO 80211	W	0.38 / 2,011.30	46	<a href="#">216</a>
			<i>Facility ID   Event ID   Release Date:</i> 15876   13175   9/18/2018				
<a href="#">57</a>	LST	Viking Park	2900 Speer Blvd Denver 80211 CO	WNW	0.40 / 2,102.51	58	<a href="#">216</a>
			<i>Facility ID:</i> 14564 <i>Event ID   Status:</i> 7273   Closed				
<a href="#">58</a>	LST	Two Crazy Brothers Inc	2560 N Federal Blvd Denver 80211 CO	W	0.40 / 2,107.09	44	<a href="#">217</a>
			<i>Facility ID:</i> 5197 <i>Event ID   Status:</i> 3165   Closed				
<a href="#">58</a>	SWF/LF	Kings Custom Tire and Wheel	2560 Federal Blvd Denver CO	W	0.40 / 2,107.09	44	<a href="#">219</a>
<a href="#">59</a>	DELISTED LST	26TH & FEDERAL	26TH & FEDERAL DENVER CO 80000	W	0.41 / 2,142.08	45	<a href="#">219</a>
<a href="#">59</a>	DELISTED LST	26TH & FEDERAL	26TH & FEDERAL DENVER CO 80000	W	0.41 / 2,142.08	45	<a href="#">219</a>
<a href="#">60</a>	LST	Carousel Ice Cream	2500 N Federal Blvd Denver 80211 CO	W	0.41 / 2,159.76	39	<a href="#">220</a>
			<i>Facility ID:</i> 3767 <i>Event ID   Status:</i> 55   Closed				
<a href="#">60</a>	SWF/LF	Intermountain Radiator and Muffler	2500 Federal Blvd. Denver CO	W	0.41 / 2,159.76	39	<a href="#">222</a>
<a href="#">60</a>	LUST TRUST	Carousel Ice Cream	2500 N Federal Blvd Denver CO 80211	W	0.41 / 2,159.76	39	<a href="#">222</a>
			<i>Facility ID   Event ID   Release Date:</i> 3767   55   11/1/1990				
<a href="#">61</a>	VCP	Childrens Museum of Denver	2121 Childrens Museum Drive DENVER CO 80211	S	0.41 / 2,182.55	-66	<a href="#">223</a>
<a href="#">61</a>	FED BROWNFIELDS	Expansion parcels adjacent to Children's Museum	2121 Children's Museum Drive Denver CO 80211	S	0.41 / 2,182.55	-66	<a href="#">223</a>



Map Key	DB	Company/Site Name	Address	Direction	Distance (mi/ft)	Elev Diff (ft)	Page Number	
			<b>Property ID:</b> 116361					
<a href="#">61</a>	VCP	Children's Museum of denver II	2121 Children's Museum Drive DENVER CO 80211	S	0.41 / 2,182.55	-66	<a href="#">227</a>	
<a href="#">62</a>	SUPERFUND NRD	DENVER RADIUM	DENVER CO	ENE	0.42 / 2,191.82	-77	<a href="#">227</a>	
<a href="#">63</a>	LST	7-Eleven #16147	2609 Federal Blvd Denver 80211 CO	W	0.42 / 2,210.99	49	<a href="#">227</a>	
			<b>Facility ID:</b> 9290 <b>Event ID   Status:</b> Closed, 11139   Closed, 8941   Closed					
<a href="#">63</a>	LUST TRUST	7-Eleven #16147	2609 Federal Blvd Denver CO 80211	W	0.42 / 2,210.99	49	<a href="#">233</a>	
			<b>Facility ID   Event ID   Release Date:</b> 9290   11139   4/26/2010					
<a href="#">64</a>	LST	CCOD Fire Station #12	2575 Federal Blvd Denver 80204 CO	W	0.43 / 2,246.83	45	<a href="#">233</a>	
			<b>Facility ID:</b> 8833 <b>Event ID   Status:</b> 4294   Closed					
<a href="#">64</a>	LUST TRUST	CCOD Fire Station #12	2575 Federal Blvd Denver CO 80204	W	0.43 / 2,246.83	45	<a href="#">235</a>	
			<b>Facility ID   Event ID   Release Date:</b> 8833   4294   10/11/1991					
<a href="#">65</a>	SWF/LF	Barbecue Provisions	2485 Federal Blvd Denver CO	WSW	0.43 / 2,253.93	37	<a href="#">235</a>	
<a href="#">66</a>	LST	Lift Trucks & Equipment Co	2050 Bryant St Denver 80211 CO	SSW	0.44 / 2,330.74	-47	<a href="#">235</a>	
			<b>Facility ID:</b> 10331 <b>Event ID   Status:</b> 2692   Closed					
<a href="#">67</a>	VCP	Anchor Bolt Facility	1630-1644 Platte ST DENVER CO 80202	ENE	0.45 / 2,384.72	-81	<a href="#">237</a>	
<a href="#">68</a>	VCP	Central Platte Valley; Creekside	Cherry Creek & Little Raven DENVER CO 0	ESE	0.46 / 2,407.62	-84	<a href="#">237</a>	
<a href="#">69</a>	LST	Denver Police - District #1	2195 Decatur St Denver 80211 CO	SW	0.46 / 2,422.72	-4	<a href="#">238</a>	
			<b>Facility ID:</b> 9067 <b>Event ID   Status:</b> 3532   Closed					
<a href="#">70</a>	VCP	Red Lodge Development, LLC	2043 Bryant St. Denver CO 80211	SSW	0.46 / 2,439.79	-57	<a href="#">239</a>	

<b>Map Key</b>	<b>DB</b>	<b>Company/Site Name</b>	<b>Address</b>	<b>Direction</b>	<b>Distance (mi/ft)</b>	<b>Elev Diff (ft)</b>	<b>Page Number</b>
<a href="#">71</a>	VCP	Central Platte Valley; Townhomes	1430 Little Raven DENVER CO 80202	ESE	0.46 / 2,446.59	-77	<a href="#">240</a>
<a href="#">72</a>	SWF/LF	Confluence Park/COP	2250 15th St. Denver CO	E	0.47 / 2,476.16	-77	<a href="#">241</a>
<a href="#">73</a>	LST	Wash & Clean Laundry	2701 W 32nd Ave Denver 80211 CO <b>Facility ID:</b> 18013 <b>Event ID   Status:</b> 10004   Closed	NNW	0.47 / 2,491.48	71	<a href="#">242</a>
<a href="#">74</a>	LST	17th and Central Property	SW Corner Of 17th And Central Denver 80211 CO <b>Facility ID:</b> 15296 <b>Event ID   Status:</b> 8441   Closed	ENE	0.48 / 2,511.64	-59	<a href="#">243</a>
<a href="#">75</a>	LST	Walter Industrial Supply	2420 17th St Denver 80202 CO <b>Facility ID:</b> 10926 <b>Event ID   Status:</b> 3282   Closed	ENE	0.48 / 2,515.50	-77	<a href="#">244</a>
<a href="#">76</a>	LST	Former Filling Station	2290 N Federal Blvd Denver CO 80211 <b>Facility ID:</b> 20772 <b>Event ID   Status:</b> 16967   Assessment	WSW	0.49 / 2,575.03	27	<a href="#">246</a>
<a href="#">77</a>	LANDFILL METHANE	Mile Hi Stadium	Denver CO 80204	SSW	0.49 / 2,585.00	-66	<a href="#">246</a>
<a href="#">78</a>	LST	2166 15th St Warehouse	2166 15th St Denver 80202 CO <b>Facility ID:</b> 15480 <b>Event ID   Status:</b> 8546   Closed	E	0.49 / 2,586.75	-78	<a href="#">247</a>
<a href="#">78</a>	SWF/LF	THE CONFLUENCE	2166 15th St. Denver CO	E	0.49 / 2,586.75	-78	<a href="#">248</a>
<a href="#">79</a>	BROWNFIELDS	Escuela Tlateloco	2949 Federal Blvd Denver CO	WNW	0.49 / 2,588.27	66	<a href="#">249</a>
<a href="#">80</a>	LST	Hensley Battery & Supply	2031 Bryant St Denver 80211 CO <b>Facility ID:</b> 3806 <b>Event ID   Status:</b> 154   Closed	SSW	0.49 / 2,594.00	-66	<a href="#">249</a>
<a href="#">81</a>	LST	ACME Radiator	2985 Federal Blvd Denver 80211 CO <b>Facility ID:</b> 3953 <b>Event ID   Status:</b> 5185   Closed	WNW	0.49 / 2,600.89	64	<a href="#">250</a>
<a href="#">82</a>	LST	Boulevard Mortuaries	3020 Federal Blvd Denver 80211 CO <b>Facility ID:</b> 6036 <b>Event ID   Status:</b> 3463   Closed	WNW	0.49 / 2,603.22	69	<a href="#">252</a>

<b>Map Key</b>	<b>DB</b>	<b>Company/Site Name</b>	<b>Address</b>	<b>Direction</b>	<b>Distance (mi/ft)</b>	<b>Elev Diff (ft)</b>	<b>Page Number</b>
<a href="#">83</a>	VCP	Anchor Bolt Facility	1644 Platte St DENVER CO 80202	ENE	0.50 / 2,616.07	-84	<a href="#">253</a>
<a href="#">84</a>	LST	Bud's Zuni Service	2400 W 33rd Ave Denver 80211 CO <i>Facility ID:</i> 15946 <i>Event ID   Status:</i> 9124   Closed	N	0.50 / 2,620.13	47	<a href="#">254</a>
<a href="#">84</a>	LUST TRUST	Bud's Zuni Service	2400 W 33rd Ave Denver CO 80211  <i>Facility ID   Event ID   Release Date:</i> 15946   9124   1/31/2003	N	0.50 / 2,620.13	47	<a href="#">256</a>
<a href="#">85</a>	VCP	Balfour Cosmopolitan Club II	NE Corner of Little Raven St and 15th St. DENVER CO 80220	E	0.50 / 2,628.70	-79	<a href="#">257</a>
<a href="#">85</a>	VCP	Central Platte Valley: Archstone Communities	15 ST & Little Raven DENVER CO 80202	E	0.50 / 2,628.70	-79	<a href="#">257</a>
<a href="#">85</a>	VCP	Balfour Cosmopolitan Club	NE Corner of Little Raven and 15th St. DENVER CO 80220	E	0.50 / 2,628.70	-79	<a href="#">258</a>
<a href="#">86</a>	CERCLIS	DENVER MANUFACTURE GAS PLANTS	2000 ELITCH CIRCLE DENVER CO 80204  <i>Site EPA ID:</i> CON000802597	SE	0.50 / 2,630.59	-79	<a href="#">259</a>
<a href="#">86</a>	SEMS ARCHIVE	DENVER MANUFACTURE GAS PLANTS	2000 ELITCH CIRCLE DENVER CO 80204  <i>EPA ID:</i> CON000802597	SE	0.50 / 2,630.59	-79	<a href="#">260</a>
<a href="#">87</a>	RCRA CORRACTS	SANTOS MUFFLER	1940 N FEDEDRAL BLVD DENVER CO 80211  <i>EPA Handler ID:</i> COR000009589	SW	0.67 / 3,553.66	21	<a href="#">260</a>
<a href="#">87</a>	HAZ CORRACT	SANTOS MUFFLER	1940 N. FEDEDRAL BLVD. DENVER CO 80211	SW	0.67 / 3,553.66	21	<a href="#">263</a>
<a href="#">88</a>	RCRA CORRACTS	ELITCH GARDENS	299 WALNUT ST DENVER CO 80204  <i>EPA Handler ID:</i> COR000212415	S	0.78 / 4,132.16	-72	<a href="#">263</a>
<a href="#">89</a>	RCRA CORRACTS	RTD DENVER UNION TERMINAL	1701 WYNKOOP ST DENVER CO 80202-1047  <i>EPA Handler ID:</i> COD983780180	E	0.88 / 4,664.65	-78	<a href="#">265</a>
<a href="#">90</a>	RCRA CORRACTS	BLAKE STREET PROPERTIES	1428 15TH ST DENVER CO 80202  <i>EPA Handler ID:</i> COR000005975	ESE	0.92 / 4,868.30	-73	<a href="#">268</a>

<i>Map Key</i>	<i>DB</i>	<i>Company/Site Name</i>	<i>Address</i>	<i>Direction</i>	<i>Distance (mi/ft)</i>	<i>Elev Diff (ft)</i>	<i>Page Number</i>
<a href="#">90</a>	HAZ CORRACT	BLAKE STREET PROPERTIES	1428 15TH ST DENVER CO 80202	ESE	0.92 / 4,868.30	-73	<a href="#">269</a>

## Executive Summary: Summary by Data Source

### Standard

### Federal

#### NPL - National Priority List

A search of the NPL database, dated Jul 26, 2022 has found that there are 2 NPL site(s) within approximately 1.00 miles of the project property.

<u>Lower Elevation</u>	<u>Address</u>	<u>Direction</u>	<u>Distance (mi/ft)</u>	<u>Map Key</u>
DENVER RADIUM SITE; DENVER RADIUM SITE	VARIOUS PLACES IN DENVER; VARIOUS PLACES IN DENVER DENVER CO 80204 <i>EPA ID: COD980716955</i>	E	0.36 / 1,889.38	<a href="#">52</a>
	US <i>EPA ID: Denver Radium-Shattuck (OU8)</i>	E	0.36 / 1,889.38	<a href="#">53</a>

#### SEMS ARCHIVE - SEMS List 8R Archive Sites

A search of the SEMS ARCHIVE database, dated Sep 28, 2022 has found that there are 1 SEMS ARCHIVE site(s) within approximately 0.50 miles of the project property.

<u>Lower Elevation</u>	<u>Address</u>	<u>Direction</u>	<u>Distance (mi/ft)</u>	<u>Map Key</u>
DENVER MANUFACTURE GAS PLANTS	2000 ELITCH CIRCLE DENVER CO 80204 <i>EPA ID: CON000802597</i>	SE	0.50 / 2,630.59	<a href="#">86</a>

#### CERCLIS - Comprehensive Environmental Response, Compensation and Liability Information System - CERCLIS

A search of the CERCLIS database, dated Oct 25, 2013 has found that there are 1 CERCLIS site(s) within approximately 0.50 miles of the project property.

<u>Lower Elevation</u>	<u>Address</u>	<u>Direction</u>	<u>Distance (mi/ft)</u>	<u>Map Key</u>
DENVER MANUFACTURE GAS PLANTS	2000 ELITCH CIRCLE DENVER CO 80204 <i>Site EPA ID: CON000802597</i>	SE	0.50 / 2,630.59	<a href="#">86</a>

#### RCRA CORRACTS - RCRA CORRACTS-Corrective Action

A search of the RCRA CORRACTS database, dated Sep 5, 2022 has found that there are 5 RCRA CORRACTS site(s) within approximately 1.00 miles of the project property.

<u>Equal/Higher Elevation</u>	<u>Address</u>	<u>Direction</u>	<u>Distance (mi/ft)</u>	<u>Map Key</u>
HIGHLANDS ZUNI PLAZA	3009 ZUNI ST DENVER CO 80211 <i>EPA Handler ID: COD099281917</i>	N	0.27 / 1,419.76	<a href="#">44</a>



<u>Equal/Higher Elevation</u>	<u>Address</u>	<u>Direction</u>	<u>Distance (mi/ft)</u>	<u>Map Key</u>
SANTOS MUFFLER	1940 N FEDEDRAL BLVD DENVER CO 80211	SW	0.67 / 3,553.66	<a href="#">87</a>
	<i>EPA Handler ID: COR000009589</i>			
<u>Lower Elevation</u>	<u>Address</u>	<u>Direction</u>	<u>Distance (mi/ft)</u>	<u>Map Key</u>
ELITCH GARDENS	299 WALNUT ST DENVER CO 80204	S	0.78 / 4,132.16	<a href="#">88</a>
	<i>EPA Handler ID: COR000212415</i>			
RTD DENVER UNION TERMINAL	1701 WYNKOOP ST DENVER CO 80202-1047	E	0.88 / 4,664.65	<a href="#">89</a>
	<i>EPA Handler ID: COD983780180</i>			
BLAKE STREET PROPERTIES	1428 15TH ST DENVER CO 80202	ESE	0.92 / 4,868.30	<a href="#">90</a>
	<i>EPA Handler ID: COR000005975</i>			

### RCRA VSQG - RCRA Very Small Quantity Generators List

A search of the RCRA VSQG database, dated Sep 5, 2022 has found that there are 3 RCRA VSQG site(s) within approximately 0.25 miles of the project property.

<u>Equal/Higher Elevation</u>	<u>Address</u>	<u>Direction</u>	<u>Distance (mi/ft)</u>	<u>Map Key</u>
GET A GRIP RESURFACING DENVER LLC	2649 W 26TH AVE DENVER CO 80211	W	0.14 / 756.17	<a href="#">29</a>
	<i>EPA Handler ID: COR000252270</i>			
JUNIPER VILLAGE - THE SPEARLY CENTER	2205 W 29TH AVE DENVER CO 80211	NE	0.25 / 1,304.02	<a href="#">42</a>
	<i>EPA Handler ID: COR000238576</i>			
<u>Lower Elevation</u>	<u>Address</u>	<u>Direction</u>	<u>Distance (mi/ft)</u>	<u>Map Key</u>
COLORADO OCEAN JOURNEY	700 WATER ST DENVER CO 80211	SSE	0.22 / 1,165.68	<a href="#">39</a>
	<i>EPA Handler ID: COR000007906</i>			

### RCRA NON GEN - RCRA Non-Generators

A search of the RCRA NON GEN database, dated Sep 5, 2022 has found that there are 7 RCRA NON GEN site(s) within approximately 0.25 miles of the project property.

<u>Equal/Higher Elevation</u>	<u>Address</u>	<u>Direction</u>	<u>Distance (mi/ft)</u>	<u>Map Key</u>
DIAMOND HILL OPERATING ASSOCIATES LP	2490 W 26TH AVE DENVER CO 80211	SSW	0.04 / 207.15	<a href="#">9</a>
	<i>EPA Handler ID: COR000203604</i>			
DVH COMPANY INC	2536-2544 W 28TH AVE DENVER CO 80211	NW	0.12 / 624.53	<a href="#">25</a>

<u>Equal/Higher Elevation</u>	<u>Address</u>	<u>Direction</u>	<u>Distance (mi/ft)</u>	<u>Map Key</u>
	<i>EPA Handler ID: COD981544596</i>			
METRO YOUTH EDUCATION CENTER	2417 W 29TH AVE DENVER CO 80211	N	0.17 / 904.66	<a href="#">32</a>
	<i>EPA Handler ID: COD980961593</i>			
ROCKY CLIFF CARRIERS	2777 W 27TH AVE DENVER CO 80211	W	0.21 / 1,126.39	<a href="#">37</a>
	<i>EPA Handler ID: COR000008086</i>			
DENVER PUBLIC SCHOOL (CAREER ED CTR)	2650 ELIOT ST DENVER CO 80211	W	0.25 / 1,312.08	<a href="#">43</a>
	<i>EPA Handler ID: COD981554173</i>			

<u>Lower Elevation</u>	<u>Address</u>	<u>Direction</u>	<u>Distance (mi/ft)</u>	<u>Map Key</u>
DIAMOND HILL OFFICE COMPLES	2460 W 26TH AVE STE 190C DENVER CO 80211	S	0.09 / 478.28	<a href="#">18</a>
	<i>EPA Handler ID: COR000012609</i>			
SPEER BRIDGE PROJECT	I-25 AND SPEER BLVD DENVER CO 80204	E	0.16 / 850.40	<a href="#">30</a>
	<i>EPA Handler ID: COR000015172</i>			

### **ERNS - Emergency Response Notification System**

A search of the ERNS database, dated Aug 28, 2022 has found that there are 1 ERNS site(s) within approximately 0.02 miles of the project property.

<u>Lower Elevation</u>	<u>Address</u>	<u>Direction</u>	<u>Distance (mi/ft)</u>	<u>Map Key</u>
	2601 N ZUNI ST DENVER CO	E	0.00 / 0.00	<a href="#">1</a>
	<i>NRC Report No: 1313237</i>			

### **FED BROWNFIELDS - The Assessment, Cleanup and Redevelopment Exchange System (ACRES) Brownfield Database**

A search of the FED BROWNFIELDS database, dated Sep 13, 2022 has found that there are 3 FED BROWNFIELDS site(s) within approximately 0.50 miles of the project property.

<u>Equal/Higher Elevation</u>	<u>Address</u>	<u>Direction</u>	<u>Distance (mi/ft)</u>	<u>Map Key</u>
Diaz DeLeon Property	2850 W 26th Ave Denver CO 80002	W	0.31 / 1,619.79	<a href="#">46</a>
	<i>Property ID: 81066</i>			
<u>Lower Elevation</u>	<u>Address</u>	<u>Direction</u>	<u>Distance (mi/ft)</u>	<u>Map Key</u>
The Children's Museum of Denver, City Parcels	1990 Crescent Dr. Denver CO 80204	S	0.34 / 1,803.42	<a href="#">50</a>
	<i>Property ID: 161404</i>			

<u>Lower Elevation</u>	<u>Address</u>	<u>Direction</u>	<u>Distance (mi/ft)</u>	<u>Map Key</u>
Expansion parcels adjacent to Children's Museum	2121 Children's Museum Drive Denver CO 80211	S	0.41 / 2,182.55	<a href="#">61</a>
<i>Property ID: 116361</i>				

## State

### SWF/LF - Solid Waste Facilities and Landfills

A search of the SWF/LF database, dated Nov 4, 2022 has found that there are 7 SWF/LF site(s) within approximately 0.50 miles of the project property.

<u>Equal/Higher Elevation</u>	<u>Address</u>	<u>Direction</u>	<u>Distance (mi/ft)</u>	<u>Map Key</u>
RIVERSIDE BAPTIST CHURCH	2401 ALCOTT STREET DENVER CO 80211	SSW	0.20 / 1,069.87	<a href="#">36</a>
Kings Custom Tire and Wheel	2560 Federal Blvd Denver CO	W	0.40 / 2,107.09	<a href="#">58</a>
Intermountain Radiator and Muffler	2500 Federal Blvd. Denver CO	W	0.41 / 2,159.76	<a href="#">60</a>
Barbecue Provisions	2485 Federal Blvd Denver CO	WSW	0.43 / 2,253.93	<a href="#">65</a>

<u>Lower Elevation</u>	<u>Address</u>	<u>Direction</u>	<u>Distance (mi/ft)</u>	<u>Map Key</u>
Recreational Equipment, Inc. (REI) - Denver	1416 Platte St. Denver CO	E	0.32 / 1,682.42	<a href="#">48</a>
Confluence Park/COP	2250 15th St. Denver CO	E	0.47 / 2,476.16	<a href="#">72</a>
THE CONFLUENCE	2166 15th St. Denver CO	E	0.49 / 2,586.75	<a href="#">78</a>

### LST - Leaking Storage Tanks

A search of the LST database, dated Oct 18, 2022 has found that there are 35 LST site(s) within approximately 0.50 miles of the project property.

<u>Equal/Higher Elevation</u>	<u>Address</u>	<u>Direction</u>	<u>Distance (mi/ft)</u>	<u>Map Key</u>
Athens Auto Body	2826 Zuni St Denver 80211 CO	NNE	0.12 / 619.59	<a href="#">23</a>

<u>Equal/Higher Elevation</u>	<u>Address</u>	<u>Direction</u>	<u>Distance (mi/ft)</u>	<u>Map Key</u>
	<i>Facility ID: 14351</i> <i>Event ID   Status: 6179   Closed</i>			
Christianson Properties	2828 N Speer Blvd Denver 80211 CO	NW	0.13 / 704.72	<a href="#">28</a>
	<i>Facility ID: 19863</i> <i>Event ID   Status: 10847   Closed</i>			
Overstake Property	2867 Speer Blvd Denver 80211 CO	WNW	0.17 / 881.62	<a href="#">31</a>
	<i>Facility ID: 15187</i> <i>Event ID   Status: 8200   Closed</i>			
Valdez Elementary School	2525 W 29th Ave Denver 80211 CO	NNW	0.18 / 940.58	<a href="#">33</a>
	<i>Facility ID: 12976</i> <i>Event ID   Status: 14123   Assessment</i>			
Hamilton Rental Service	2315 W 29th Ave Denver 80212 CO	NNE	0.18 / 973.70	<a href="#">34</a>
	<i>Facility ID: 14559</i> <i>Event ID   Status: 6666   Closed</i>			
Old Homestead Bread Co	2727 27th St W Denver 80211 CO	W	0.21 / 1,126.39	<a href="#">37</a>
	<i>Facility ID: 8566</i> <i>Event ID   Status: 12279   Closed, 1267   Closed</i>			
Fred N Thomas Career Education C	2650 Eliot St Denver 80211 CO	W	0.25 / 1,312.08	<a href="#">43</a>
	<i>Facility ID: 13022</i> <i>Event ID   Status: 7909   Closed</i>			
Highland Market	3001 Zuni St Denver 80211 CO	N	0.27 / 1,436.65	<a href="#">45</a>
	<i>Facility ID: 4444</i> <i>Event ID   Status: 6331   Closed</i>			
Diaz De Leon Property	2850 W 26th Ave Denver 80211 CO	W	0.31 / 1,619.79	<a href="#">46</a>
	<i>Facility ID: 18172</i> <i>Event ID   Status: 10220   Closed</i>			
Safeway Fuel Center #1248	2995 W 26th Ave Denver 80211 CO	W	0.38 / 2,011.30	<a href="#">56</a>
	<i>Facility ID: 15876</i> <i>Event ID   Status: 13994   Closed, Closed, 13175   Implementing CAP, Closed</i>			
Viking Park	2900 Speer Blvd Denver 80211 CO	WNW	0.40 / 2,102.51	<a href="#">57</a>
	<i>Facility ID: 14564</i> <i>Event ID   Status: 7273   Closed</i>			
Two Crazy Brothers Inc	2560 N Federal Blvd Denver 80211 CO	W	0.40 / 2,107.09	<a href="#">58</a>
	<i>Facility ID: 5197</i> <i>Event ID   Status: 3165   Closed</i>			
Carousel Ice Cream	2500 N Federal Blvd Denver 80211 CO	W	0.41 / 2,159.76	<a href="#">60</a>

<u>Equal/Higher Elevation</u>	<u>Address</u>	<u>Direction</u>	<u>Distance (mi/ft)</u>	<u>Map Key</u>
	<i>Facility ID: 3767</i> <i>Event ID   Status: 55   Closed</i>			
7-Eleven #16147	2609 Federal Blvd Denver 80211 CO	W	0.42 / 2,210.99	<a href="#">63</a>
	<i>Facility ID: 9290</i> <i>Event ID   Status: Closed, 11139   Closed, 8941   Closed</i>			
CCOD Fire Station #12	2575 Federal Blvd Denver 80204 CO	W	0.43 / 2,246.83	<a href="#">64</a>
	<i>Facility ID: 8833</i> <i>Event ID   Status: 4294   Closed</i>			
Wash & Clean Laundry	2701 W 32nd Ave Denver 80211 CO	NNW	0.47 / 2,491.48	<a href="#">73</a>
	<i>Facility ID: 18013</i> <i>Event ID   Status: 10004   Closed</i>			
Former Filling Station	2290 N Federal Blvd Denver CO 80211	WSW	0.49 / 2,575.03	<a href="#">76</a>
	<i>Facility ID: 20772</i> <i>Event ID   Status: 16967   Assessment</i>			
ACME Radiator	2985 Federal Blvd Denver 80211 CO	WNW	0.49 / 2,600.89	<a href="#">81</a>
	<i>Facility ID: 3953</i> <i>Event ID   Status: 5185   Closed</i>			
Boulevard Mortuaries	3020 Federal Blvd Denver 80211 CO	WNW	0.49 / 2,603.22	<a href="#">82</a>
	<i>Facility ID: 6036</i> <i>Event ID   Status: 3463   Closed</i>			
Bud's Zuni Service	2400 W 33rd Ave Denver 80211 CO	N	0.50 / 2,620.13	<a href="#">84</a>
	<i>Facility ID: 15946</i> <i>Event ID   Status: 9124   Closed</i>			
<b><u>Lower Elevation</u></b>	<b><u>Address</u></b>	<b><u>Direction</u></b>	<b><u>Distance (mi/ft)</u></b>	<b><u>Map Key</u></b>
Speer Shell	2757 N Speer Blvd Denver 80211 CO	NNE	0.02 / 85.65	<a href="#">5</a>
	<i>Facility ID: 10885</i> <i>Event ID   Status: 9923   Closed, 9818   Closed</i>			
Cella Property	2701 N Speer Blvd Denver 80211 CO	NE	0.02 / 124.12	<a href="#">6</a>
	<i>Facility ID: 13640</i> <i>Event ID   Status: 4201   Closed</i>			
Zuni Conoco	2727 Zuni St Denver 80211 CO	NNE	0.05 / 279.36	<a href="#">12</a>
	<i>Facility ID: 9454</i> <i>Event ID   Status: 13627   Closed, 11232   Closed, 11133   Closed, Closed, 10587   Implementing CAP, 12434   Closed</i>			
Ocean Journey Right Of Way	700-750 Water St Denver 80204 CO	SSE	0.22 / 1,165.68	<a href="#">39</a>



<u>Lower Elevation</u>	<u>Address</u>	<u>Direction</u>	<u>Distance (mi/ft)</u>	<u>Map Key</u>
	<i>Facility ID: 14521</i> <i>Event ID   Status: 6555   Closed</i>			
Colorado's Ocean Journey	2290 7th St Denver 80211 CO	SSE	0.22 / 1,175.26	<a href="#">40</a>
	<i>Facility ID: 14793</i> <i>Event ID   Status: 7201   Closed</i>			
Denver Parks Maintenance Yard	818 Water St Denver 80211 CO	ESE	0.23 / 1,221.71	<a href="#">41</a>
	<i>Facility ID: 9194</i> <i>Event ID   Status: 2578   Closed</i>			
Olinger Mortuaries Garage	2950 Umatilla Denver 80211 CO	NE	0.31 / 1,621.16	<a href="#">47</a>
	<i>Facility ID: 2745</i> <i>Event ID   Status: 5045   Closed, Closed</i>			
Valente Property	1465 Platte St Denver 80202 CO	E	0.34 / 1,780.28	<a href="#">49</a>
	<i>Facility ID: 14888</i> <i>Event ID   Status: 7475   Closed</i>			
Abandon Tank	2375 15th St Denver 80202 CO	E	0.37 / 1,927.56	<a href="#">54</a>
	<i>Facility ID: 20300</i> <i>Event ID   Status: 13107   Closed</i>			
Lift Trucks & Equipment Co	2050 Bryant St Denver 80211 CO	SSW	0.44 / 2,330.74	<a href="#">66</a>
	<i>Facility ID: 10331</i> <i>Event ID   Status: 2692   Closed</i>			
Denver Police - District #1	2195 Decatur St Denver 80211 CO	SW	0.46 / 2,422.72	<a href="#">69</a>
	<i>Facility ID: 9067</i> <i>Event ID   Status: 3532   Closed</i>			
17th and Central Property	SW Corner Of 17th And Central Denver 80211 CO	ENE	0.48 / 2,511.64	<a href="#">74</a>
	<i>Facility ID: 15296</i> <i>Event ID   Status: 8441   Closed</i>			
Walter Industrial Supply	2420 17th St Denver 80202 CO	ENE	0.48 / 2,515.50	<a href="#">75</a>
	<i>Facility ID: 10926</i> <i>Event ID   Status: 3282   Closed</i>			
2166 15th St Warehouse	2166 15th St Denver 80202 CO	E	0.49 / 2,586.75	<a href="#">78</a>
	<i>Facility ID: 15480</i> <i>Event ID   Status: 8546   Closed</i>			
Hensley Battery & Supply	2031 Bryant St Denver 80211 CO	SSW	0.49 / 2,594.00	<a href="#">80</a>
	<i>Facility ID: 3806</i> <i>Event ID   Status: 154   Closed</i>			

<u>Lower Elevation</u>	<u>Address</u>	<u>Direction</u>	<u>Distance (mi/ft)</u>	<u>Map Key</u>
------------------------	----------------	------------------	-------------------------	----------------

### **LUST TRUST - LUST Trust Sites**

A search of the LUST TRUST database, dated Oct 18, 2022 has found that there are 12 LUST TRUST site(s) within approximately 0.50 miles of the project property.

<u>Equal/Higher Elevation</u>	<u>Address</u>	<u>Direction</u>	<u>Distance (mi/ft)</u>	<u>Map Key</u>
-------------------------------	----------------	------------------	-------------------------	----------------

Athens Auto Body	2826 Zuni St Denver CO 80211	NNE	0.12 / 619.59	<a href="#">23</a>
------------------	---------------------------------	-----	---------------	--------------------

**Facility ID | Event ID | Release Date:** 14351 | 6179 | 12/15/1997

Old Homestead Bread Co	2727 27th St W Denver CO 80211	W	0.21 / 1,126.39	<a href="#">37</a>
------------------------	-----------------------------------	---	-----------------	--------------------

**Facility ID | Event ID | Release Date:** 8566 | 1267 | 11/15/1994

Highland Market	3001 Zuni St Denver CO 80211	N	0.27 / 1,436.65	<a href="#">45</a>
-----------------	---------------------------------	---	-----------------	--------------------

**Facility ID | Event ID | Release Date:** 4444 | 6331 | 2/6/1998

Safeway Fuel Center #1248	2995 W 26th Ave Denver CO 80211	W	0.38 / 2,011.30	<a href="#">56</a>
---------------------------	------------------------------------	---	-----------------	--------------------

**Facility ID | Event ID | Release Date:** 15876 | 13175 | 9/18/2018

Carousel Ice Cream	2500 N Federal Blvd Denver CO 80211	W	0.41 / 2,159.76	<a href="#">60</a>
--------------------	--	---	-----------------	--------------------

**Facility ID | Event ID | Release Date:** 3767 | 55 | 11/1/1990

7-Eleven #16147	2609 Federal Blvd Denver CO 80211	W	0.42 / 2,210.99	<a href="#">63</a>
-----------------	--------------------------------------	---	-----------------	--------------------

**Facility ID | Event ID | Release Date:** 9290 | 11139 | 4/26/2010

CCOD Fire Station #12	2575 Federal Blvd Denver CO 80204	W	0.43 / 2,246.83	<a href="#">64</a>
-----------------------	--------------------------------------	---	-----------------	--------------------

**Facility ID | Event ID | Release Date:** 8833 | 4294 | 10/11/1991

Bud's Zuni Service	2400 W 33rd Ave Denver CO 80211	N	0.50 / 2,620.13	<a href="#">84</a>
--------------------	------------------------------------	---	-----------------	--------------------

**Facility ID | Event ID | Release Date:** 15946 | 9124 | 1/31/2003

<u>Lower Elevation</u>	<u>Address</u>	<u>Direction</u>	<u>Distance (mi/ft)</u>	<u>Map Key</u>
------------------------	----------------	------------------	-------------------------	----------------

Speer Shell	2757 N Speer Blvd Denver CO 80211	NNE	0.02 / 85.65	<a href="#">5</a>
-------------	--------------------------------------	-----	--------------	-------------------

**Facility ID | Event ID | Release Date:** 10885 | 9923 | 10/14/2005

Zuni Conoco	2727 Zuni St Denver CO 80211	NNE	0.05 / 279.36	<a href="#">12</a>
-------------	---------------------------------	-----	---------------	--------------------

**Facility ID | Event ID | Release Date:** 9454 | 10587 | 2/20/2008

Denver Parks Maintenance Yard	818 Water St Denver CO 80211	ESE	0.23 / 1,221.71	<a href="#">41</a>
-------------------------------	---------------------------------	-----	-----------------	--------------------

<u>Lower Elevation</u>	<u>Address</u>	<u>Direction</u>	<u>Distance (mi/ft)</u>	<u>Map Key</u>
	<i>Facility ID   Event ID   Release Date: 9194   2578   10/5/1992</i>			
Olinger Mortuaries Garage	2950 Umatilla Denver CO 80211	NE	0.31 / 1,621.16	<a href="#">47</a>
	<i>Facility ID   Event ID   Release Date: 2745   5045   8/16/2001</i>			

### DELISTED LST - Delisted Leaking Storage Tanks

A search of the DELISTED LST database, dated Oct 18, 2022 has found that there are 2 DELISTED LST site(s) within approximately 0.50 miles of the project property.

<u>Equal/Higher Elevation</u>	<u>Address</u>	<u>Direction</u>	<u>Distance (mi/ft)</u>	<u>Map Key</u>
26TH & FEDERAL	26TH & FEDERAL DENVER CO 80000	W	0.41 / 2,142.08	<a href="#">59</a>
26TH & FEDERAL	26TH & FEDERAL DENVER CO 80000	W	0.41 / 2,142.08	<a href="#">59</a>

### UST - Underground Storage Tanks

A search of the UST database, dated Oct 18, 2022 has found that there are 8 UST site(s) within approximately 0.25 miles of the project property.

<u>Equal/Higher Elevation</u>	<u>Address</u>	<u>Direction</u>	<u>Distance (mi/ft)</u>	<u>Map Key</u>
Athens Auto Body	2826 Zuni St Denver 80211 CO	NNE	0.12 / 619.59	<a href="#">23</a>
	<i>Facility ID: 14351 Tank Tag   Tank Status: 14351-1   Permanently Closed</i>			
Valdez Elementary School	2525 W 29th Ave Denver 80211 CO	NNW	0.18 / 940.58	<a href="#">33</a>
	<i>Facility ID: 12976 Tank Tag   Tank Status: 12976-2   Permanently Closed, 12976-1   Other</i>			
Old Homestead Bread Co	2727 27th St W Denver 80211 CO	W	0.21 / 1,126.39	<a href="#">37</a>
	<i>Facility ID: 8566 Tank Tag   Tank Status: 8566-1   Permanently Closed, 8566-4   Permanently Closed, 8566-2   Permanently Closed, 8566-3   Permanently Closed, 8566-5   Permanently Closed</i>			
Fred N Thomas Career Education C	2650 Eliot St Denver 80211 CO	W	0.25 / 1,312.08	<a href="#">43</a>
	<i>Facility ID: 13022 Tank Tag   Tank Status: 13022-1   Permanently Closed</i>			
<u>Lower Elevation</u>	<u>Address</u>	<u>Direction</u>	<u>Distance (mi/ft)</u>	<u>Map Key</u>
Speer Shell	2757 N Speer Blvd Denver 80211 CO	NNE	0.02 / 85.65	<a href="#">5</a>
	<i>Facility ID: 10885 Tank Tag   Tank Status: 10885-5   Permanently Closed, 10885-1   Currently In Use, 10885-7   Permanently Closed, 10885-6   Permanently Closed, 10885-3   Currently In Use, 10885-4   Permanently Closed, 10885-8   Permanently Closed, 10885-2   Currently In Use</i>			

<u>Lower Elevation</u>	<u>Address</u>	<u>Direction</u>	<u>Distance (mi/ft)</u>	<u>Map Key</u>
Zuni Conoco	2727 Zuni St Denver 80211 CO	NNE	0.05 / 279.36	<a href="#">12</a>
	<b>Facility ID:</b> 9454 <b>Tank Tag   Tank Status:</b> 9454-3   Currently In Use, 9454-1   Currently In Use, 9454-2   Currently In Use			
Ocean Journey Right Of Way	700-750 Water St Denver 80204 CO	SSE	0.22 / 1,165.68	<a href="#">39</a>
	<b>Facility ID:</b> 14521 <b>Tank Tag   Tank Status:</b> 14521-3   Permanently Closed, 14521-1   Permanently Closed, 14521-2   Permanently Closed, 14521-4   Permanently Closed			
Denver Parks Maintenance Yard	818 Water St Denver 80211 CO	ESE	0.23 / 1,221.71	<a href="#">41</a>
	<b>Facility ID:</b> 9194 <b>Tank Tag   Tank Status:</b> 9194-4   Permanently Closed, 9194-3   Permanently Closed, 9194-2   Permanently Closed, 9194-5   Permanently Closed, 9194-1   Permanently Closed			

### **TANKS - Storage Tank Information System (COSTIS)**

A search of the TANKS database, dated Oct 18, 2022 has found that there are 5 TANKS site(s) within approximately 0.25 miles of the project property.

<u>Equal/Higher Elevation</u>	<u>Address</u>	<u>Direction</u>	<u>Distance (mi/ft)</u>	<u>Map Key</u>
Christianson Properties	2828 N Speer Blvd Denver CO 80211	NW	0.13 / 704.72	<a href="#">28</a>
	<b>Facility ID:</b> 19863			
Overstake Property	2867 Speer Blvd Denver CO 80211	WNW	0.17 / 881.62	<a href="#">31</a>
	<b>Facility ID:</b> 15187			
Hamilton Rental Service	2315 W 29th Ave Denver CO 80212	NNE	0.18 / 973.70	<a href="#">34</a>
	<b>Facility ID:</b> 14559			

<u>Lower Elevation</u>	<u>Address</u>	<u>Direction</u>	<u>Distance (mi/ft)</u>	<u>Map Key</u>
Cella Property	2701 N Speer Blvd Denver CO 80211	NE	0.02 / 124.12	<a href="#">6</a>
	<b>Facility ID:</b> 13640			
Colorado's Ocean Journey	2290 7th St Denver CO 80211	SSE	0.22 / 1,175.26	<a href="#">40</a>
	<b>Facility ID:</b> 14793			

### **VCP - Voluntary Cleanup and Redevelopment Program Sites**

A search of the VCP database, dated Dec 6, 2022 has found that there are 16 VCP site(s) within approximately 0.50 miles of the project property.



<b><u>Lower Elevation</u></b>	<b><u>Address</u></b>	<b><u>Direction</u></b>	<b><u>Distance (mi/ft)</u></b>	<b><u>Map Key</u></b>
Lawyer Park II	2200 West 29th Ave DENVER CO 80211	NE	0.22 / 1,157.36	<a href="#"><u>38</u></a>
Lawyer Park	2200 West 29th Ave DENVER CO 80211	NE	0.22 / 1,157.36	<a href="#"><u>38</u></a>
Ocean Journey Aquarium II	700-1000 Water ST DENVER CO 80211	SSE	0.22 / 1,165.68	<a href="#"><u>39</u></a>
Ocean Journey Aquarium I	700-1000 Water St DENVER CO 80211	SSE	0.22 / 1,165.68	<a href="#"><u>39</u></a>
Goff Capital Partners	SE Corner of 15th St., and Platte St. DENVER CO 80202	E	0.36 / 1,876.38	<a href="#"><u>51</u></a>
Riverpoint Investments	2300, 2328, and 2332 15th St. DENVER CO 80202	E	0.38 / 1,997.90	<a href="#"><u>55</u></a>
Childrens Museum of Denver	2121 Childrens Museum Drive DENVER CO 80211	S	0.41 / 2,182.55	<a href="#"><u>61</u></a>
Children's Museum of denver II	2121 Children's Museum Drive DENVER CO 80211	S	0.41 / 2,182.55	<a href="#"><u>61</u></a>
Anchor Bolt Facility	1630-1644 Platte ST DENVER CO 80202	ENE	0.45 / 2,384.72	<a href="#"><u>67</u></a>
Central Platte Valley; Creekside	Cherry Creek & Little Raven DENVER CO 0	ESE	0.46 / 2,407.62	<a href="#"><u>68</u></a>
Red Lodge Development, LLC	2043 Bryant St. Denver CO 80211	SSW	0.46 / 2,439.79	<a href="#"><u>70</u></a>
Central Platte Valley; Townhomes	1430 Little Raven DENVER CO 80202	ESE	0.46 / 2,446.59	<a href="#"><u>71</u></a>
Anchor Bolt Facility	1644 Platte St DENVER CO 80202	ENE	0.50 / 2,616.07	<a href="#"><u>83</u></a>

<u>Lower Elevation</u>	<u>Address</u>	<u>Direction</u>	<u>Distance (mi/ft)</u>	<u>Map Key</u>
Balfour Cosmopolitan Club II	NE Corner of Little Raven St and 15th St. DENVER CO 80220	E	0.50 / 2,628.70	<a href="#">85</a>
Central Platte Valley: Archstone Communities	15 ST & Little Raven DENVER CO 80202	E	0.50 / 2,628.70	<a href="#">85</a>
Balfour Cosmopolitan Club	NE Corner of Little Raven and 15th St. DENVER CO 80220	E	0.50 / 2,628.70	<a href="#">85</a>

### **BROWNFIELDS - Brownfield Sites**

A search of the BROWNFIELDS database, dated Nov 1, 2022 has found that there are 1 BROWNFIELDS site(s) within approximately 0.50 miles of the project property.

<u>Equal/Higher Elevation</u>	<u>Address</u>	<u>Direction</u>	<u>Distance (mi/ft)</u>	<u>Map Key</u>
Escuela Tlateloco	2949 Federal Blvd Denver CO	WNW	0.49 / 2,588.27	<a href="#">79</a>

### **LANDFILL METHANE - Methane Gas Study Sites**

A search of the LANDFILL METHANE database, dated Jan 2, 1981 has found that there are 1 LANDFILL METHANE site(s) within approximately 0.50 miles of the project property.

<u>Lower Elevation</u>	<u>Address</u>	<u>Direction</u>	<u>Distance (mi/ft)</u>	<u>Map Key</u>
Mile Hi Stadium	Denver CO 80204	SSW	0.49 / 2,585.00	<a href="#">77</a>

### **SUPERFUND NRD - Superfund National Priorities List and Natural Resource Damages sites**

A search of the SUPERFUND NRD database, dated Jun 16, 2021 has found that there are 1 SUPERFUND NRD site(s) within approximately 1.00 miles of the project property.

<u>Lower Elevation</u>	<u>Address</u>	<u>Direction</u>	<u>Distance (mi/ft)</u>	<u>Map Key</u>
DENVER RADIUM	DENVER CO	ENE	0.42 / 2,191.82	<a href="#">62</a>

### **Non Standard**

#### **Federal**

#### **FINDS/FRS - Facility Registry Service/Facility Index**

A search of the FINDS/FRS database, dated Nov 2, 2020 has found that there are 1 FINDS/FRS site(s) within approximately 0.02 miles of the project property.

<u>Lower Elevation</u>	<u>Address</u>	<u>Direction</u>	<u>Distance (mi/ft)</u>	<u>Map Key</u>
NORTH DENVER TEXACO INC	2757 N SPEER BLVD DENVER CO 802114204	NNE	0.02 / 85.65	<a href="#">5</a>
<i>Registry ID: 110001723332</i>				

### **ALT FUELS - Alternative Fueling Stations**

A search of the ALT FUELS database, dated Oct 10, 2022 has found that there are 1 ALT FUELS site(s) within approximately 0.25 miles of the project property.

<u>Equal/Higher Elevation</u>	<u>Address</u>	<u>Direction</u>	<u>Distance (mi/ft)</u>	<u>Map Key</u>
2785 Speer Apartments	2785 Speer Blvd. Denver CO 80211	NW	0.03 / 133.57	<a href="#">7</a>
<i>ID: 147960</i>				

### **AFS - Air Facility System**

A search of the AFS database, dated Oct 17, 2014 has found that there are 1 AFS site(s) within approximately 0.02 miles of the project property.

<u>Lower Elevation</u>	<u>Address</u>	<u>Direction</u>	<u>Distance (mi/ft)</u>	<u>Map Key</u>
NORTH DENVER TEXACO INC	2757 N SPEER BLVD DENVER CO 802114204	NNE	0.02 / 85.65	<a href="#">5</a>

### **State**

### **SPILLS - Spills**

A search of the SPILLS database, dated Apr 8, 2022 has found that there are 2 SPILLS site(s) within approximately 0.12 miles of the project property.

<u>Lower Elevation</u>	<u>Address</u>	<u>Direction</u>	<u>Distance (mi/ft)</u>	<u>Map Key</u>
	2601 N. ZUNI ST. DENVER CO	E	0.00 / 0.00	<a href="#">1</a>
<i>Case No: 2021-0384</i>				
	2690 NORTH SPEER BLVD DENVER CO	NE	0.03 / 169.23	<a href="#">8</a>
<i>Case No: CO97-006</i>				

### **AIR PERMITS - Air Pollution Control Division Permitted Facilities**

A search of the AIR PERMITS database, dated Jul 12, 2022 has found that there are 1 AIR PERMITS site(s) within approximately 0.12 miles of the project property.

<u>Lower Elevation</u>	<u>Address</u>	<u>Direction</u>	<u>Distance (mi/ft)</u>	<u>Map Key</u>
RUDEETAI - SPEER SHELL	2757 NORTH SPEER BLVD. DENVER CO 80211	NNE	0.02 / 85.65	<a href="#">5</a>

### **ASBESTOS - Asbestos Abatement and Demolition Projects**

A search of the ASBESTOS database, dated Dec 28, 2017 has found that there are 34 ASBESTOS site(s) within approximately 0.12 miles of the project property.

<u>Equal/Higher Elevation</u>	<u>Address</u>	<u>Direction</u>	<u>Distance (mi/ft)</u>	<u>Map Key</u>
FIORE & SONS INC	2429 W. 27TH AVE DENVER CO 80211	NNE	0.01 / 41.76	<a href="#"><u>2</u></a>
DLM, INCORPORATED	2701 ALCOTT DENVER CO	WNW	0.01 / 74.61	<a href="#"><u>4</u></a>
ENVIRONMENTAL DEMOLITION INC.	2701 ALCOTT DENVER CO	WNW	0.01 / 74.61	<a href="#"><u>4</u></a>
COLORADO CLEANUP CORPORATION	2701 ALCOTT ST. DENVER CO	WNW	0.01 / 74.61	<a href="#"><u>4</u></a>
DLM, INCORPORATED	2785 SPEER DENVER CO	NW	0.03 / 133.57	<a href="#"><u>7</u></a>
COLORADO CLEANUP CORPORATION	2785 N. SPEER DENVER CO	NW	0.03 / 133.57	<a href="#"><u>7</u></a>
ENVIRONMENTAL DEMOLITION INC.	2785 SPEER BLVD. DENVER CO	NW	0.03 / 133.57	<a href="#"><u>7</u></a>
COMPREHENSIVE RISK SERVICES, LLC	2490 W. 26TH AVE. DENVER CO	SSW	0.04 / 207.15	<a href="#"><u>9</u></a>
PEAK ENVIRONMENTAL, INC.	2527 W. 26TH AVE. DENVER CO	WSW	0.05 / 256.30	<a href="#"><u>11</u></a>
ENVIRONMENTAL DEMOLITION INC.	2758 N. BRYANT DENVER CO	WNW	0.07 / 349.68	<a href="#"><u>13</u></a>
DLM, INCORPORATED	2758 N. BRYANT DENVER CO	WNW	0.07 / 349.68	<a href="#"><u>13</u></a>
DLM, INCORPORATED	2708 BRYANT DENVER CO	WNW	0.08 / 400.90	<a href="#"><u>14</u></a>



<u>Equal/Higher Elevation</u>	<u>Address</u>	<u>Direction</u>	<u>Distance (mi/ft)</u>	<u>Map Key</u>
COLORADO CLEANUP CORPORATION	2708,2712 BRYANT ST. DENVER CO	WNW	0.08 / 400.90	<a href="#">14</a>
ENVIRONMENTAL DEMOLITION INC.	2708 BRYANT DENVER CO	WNW	0.08 / 400.90	<a href="#">14</a>
PEAK ENVIRONMENTAL, INC.	2551 W. 26TH AVE. DENVER CO	WSW	0.08 / 401.37	<a href="#">15</a>
HILLEN CORPORATION	2648 BRYANT ST. DENVER CO	W	0.08 / 406.70	<a href="#">16</a>
ENVIRONMENTAL DEMOLITION INC.	2712 BRYANT DENVER CO	WNW	0.08 / 425.58	<a href="#">17</a>
DLM, INCORPORATED	2712 BRYANT DENVER CO	WNW	0.08 / 425.58	<a href="#">17</a>
COLORADO CLEANUP CORPORATION	2536,2530,2532 W. 28TH AVE. DENVER CO	NW	0.10 / 502.41	<a href="#">20</a>
BRAGDON CONSTRUCTION, INC.	2611 W. 26TH AVE. DENVER CO	WSW	0.11 / 561.45	<a href="#">21</a>
MENDOZA DEMOLITION SERVICES	2826 ZUNI ST. DENVER CO	NNE	0.11 / 594.63	<a href="#">22</a>
DLM, INCORPORATED	2530 W. 28TH DENVER CO	NW	0.12 / 620.64	<a href="#">24</a>
ENVIRONMENTAL DEMOLITION INC.	2530 W. 28TH AVE. DENVER CO	NW	0.12 / 620.64	<a href="#">24</a>
DLM, INCORPORATED	2536 W. 28TH DENVER CO	NW	0.12 / 624.53	<a href="#">25</a>
MULTI-CONTRACTORS	2810 N. SPEER BLVD. DENVER CO	NW	0.12 / 634.71	<a href="#">26</a>

<u>Equal/Higher Elevation</u>	<u>Address</u>	<u>Direction</u>	<u>Distance (mi/ft)</u>	<u>Map Key</u>
COLORADO EXCAVATING	2518 W. 28TH AVE DENVER CO	WNW	0.12 / 657.05	<a href="#">27</a>
<u>Lower Elevation</u>	<u>Address</u>	<u>Direction</u>	<u>Distance (mi/ft)</u>	<u>Map Key</u>
EXCEL ENVIRONMENTAL INC.	2400 W. 26TH AVE. DENVER CO	SE	0.01 / 44.81	<a href="#">3</a>
ENVIRONMENTAL DEMOLITION INC.	2420 W. 26TH AVE SUITE D-200 DENVER CO	SSE	0.04 / 215.87	<a href="#">10</a>
ENVIRONMENTAL DEMOLITION INC.	2420 W. 26TH AVE. SUITE B-002 DENVER CO	SSE	0.04 / 215.87	<a href="#">10</a>
AMERICAN ABATEMENT, INC.	2420 W. 26TH AVE. ST. #200-D DENVER CO	SSE	0.04 / 215.87	<a href="#">10</a>
JKS INDUSTRIES, LLC	2747 WYANDOT ST. DENVER CO	ENE	0.09 / 478.45	<a href="#">19</a>
NUBILT RESTORATION & CONSTRUCTION	2747 WYANDOT ST. DENVER CO	ENE	0.09 / 478.45	<a href="#">19</a>
JKS INDUSTRIES, LLC	2747 WYANDOT ST. DENVER CO	ENE	0.09 / 478.45	<a href="#">19</a>
FIORE & SONS INC	2747 WYANDOT ST. DENVER CO	ENE	0.09 / 478.45	<a href="#">19</a>

### **HAZ GEN - Hazardous Waste Sites- Generator**

A search of the HAZ GEN database, dated Jun 30, 2003 has found that there are 2 HAZ GEN site(s) within approximately 0.12 miles of the project property.

<u>Equal/Higher Elevation</u>	<u>Address</u>	<u>Direction</u>	<u>Distance (mi/ft)</u>	<u>Map Key</u>
DENVER MEDICAL IMAGING CENTER	2490 W 26TH AVE SUITE 120A DENVER CO 80211	SSW	0.04 / 207.15	<a href="#">9</a>
DVH COMPANY INC	2536-2544 W. 28TH AVE. DENVER CO 80211	NW	0.12 / 624.53	<a href="#">25</a>

<u>Equal/Higher Elevation</u>	<u>Address</u>	<u>Direction</u>	<u>Distance (mi/ft)</u>	<u>Map Key</u>
-------------------------------	----------------	------------------	-------------------------	----------------

**HAZ CORRACT - Hazardous Waste Sites- Corrective Action**

A search of the HAZ CORRACT database, dated Jun 30, 2003 has found that there are 2 HAZ CORRACT site(s) within approximately 1.00 miles of the project property.

<u>Equal/Higher Elevation</u>	<u>Address</u>	<u>Direction</u>	<u>Distance (mi/ft)</u>	<u>Map Key</u>
SANTOS MUFFLER	1940 N. FEEDRAL BLVD. DENVER CO 80211	SW	0.67 / 3,553.66	<a href="#">87</a>

<u>Lower Elevation</u>	<u>Address</u>	<u>Direction</u>	<u>Distance (mi/ft)</u>	<u>Map Key</u>
BLAKE STREET PROPERTIES	1428 15TH ST DENVER CO 80202	ESE	0.92 / 4,868.30	<a href="#">90</a>

**County**

**HIST FILL DENVER - Historical Fill Areas**

A search of the HIST FILL DENVER database, dated Dec 17, 2019 has found that there are 1 HIST FILL DENVER site(s) within approximately 0.25 miles of the project property.

<u>Lower Elevation</u>	<u>Address</u>	<u>Direction</u>	<u>Distance (mi/ft)</u>	<u>Map Key</u>
	CO	SE	0.19 / 1,000.60	<a href="#">35</a>



105°2'W

105°1'30"W

105°1'W

105°0'30"W

105°0'W

39°46'N

39°46'N

39°45'30"N

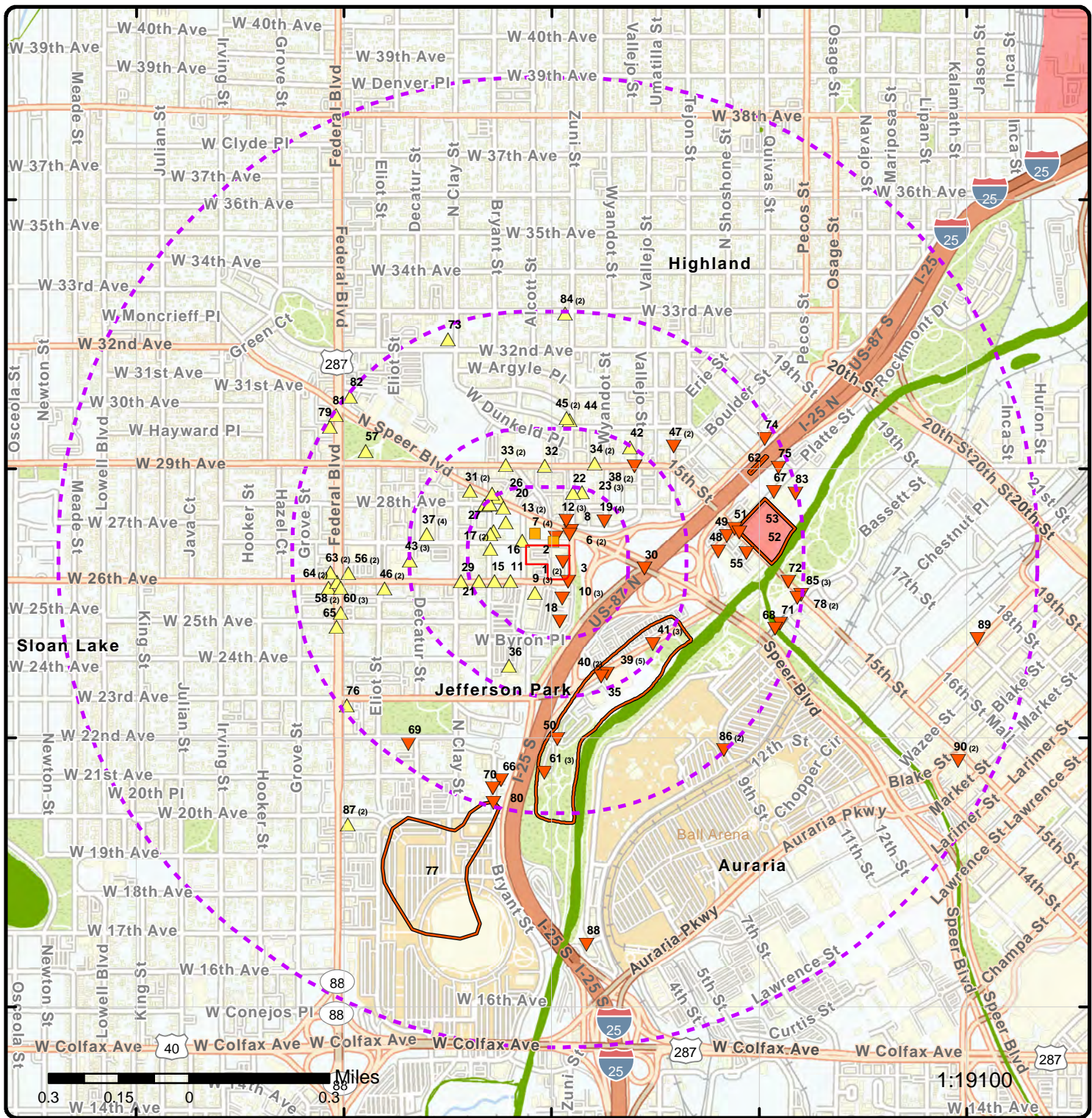
39°45'30"N

39°45'N

39°45'N

39°44'30"N

39°44'30"N



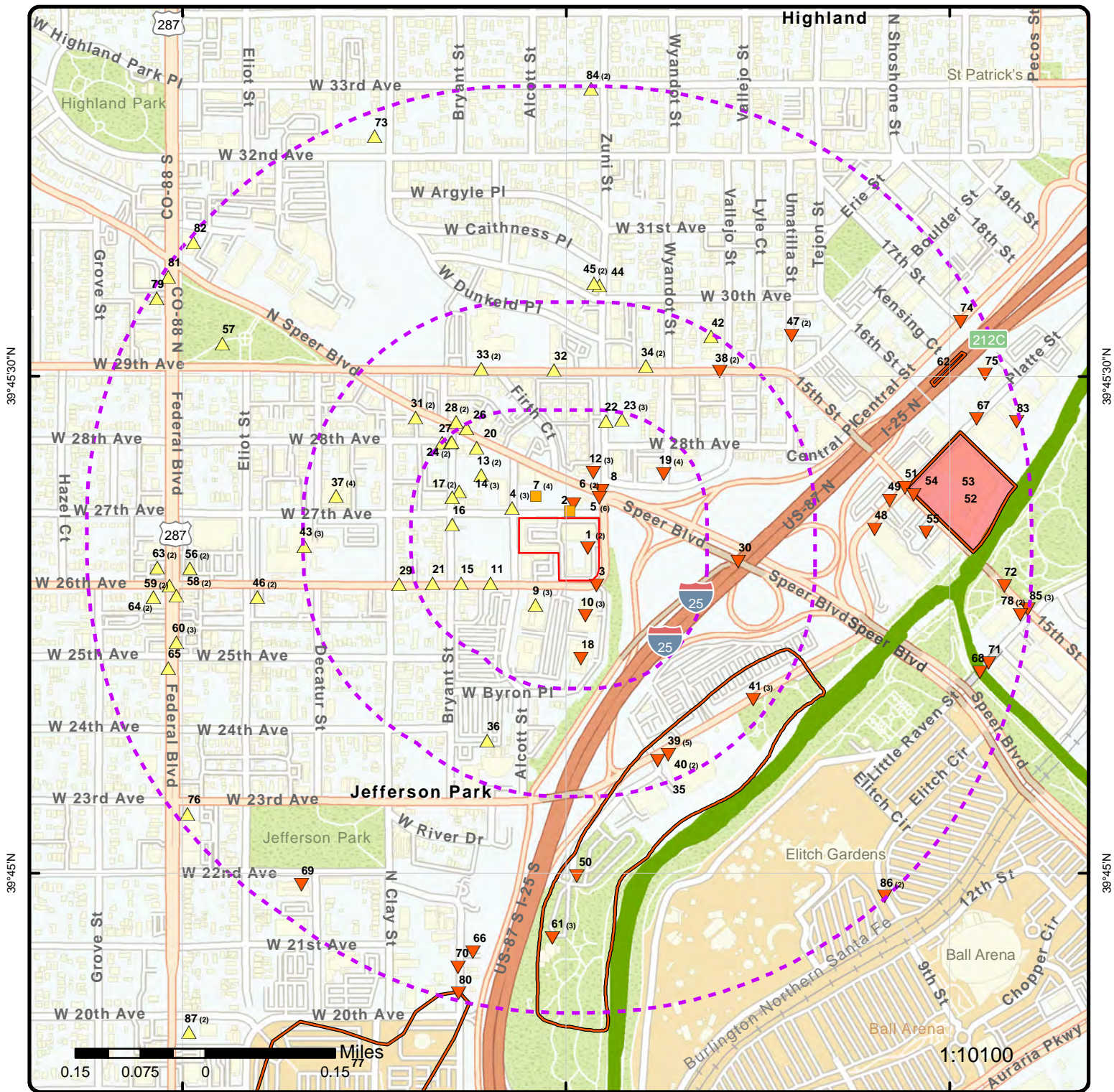
### Map: 1.0 Mile Radius

Order Number: 22122200202  
 Address: 2601 Zuni Street, Denver, CO



- |                              |                        |                     |  |
|------------------------------|------------------------|---------------------|--|
| Project Property             | Buffer Outline         | State               | FWS Special Designation Areas  |
| Sites with Higher Elevation  | Freeways; Highways     | Country             | National Priorities List (Active, Delisted, Proposed, Institutional Control) |
| Sites with Same Elevation    | Traffic Circle; Ramp   | National Wetland    | Indian Reserve Land  |
| Sites with Lower Elevation   | Major & Minor Arterial | Plume               | 100 Year Flood Zone  |
| Sites with Unknown Elevation | Traffic Circle; Ramp   | 500 Year Flood Zone |  |
| Areas with Higher Elevation  | Local Road             |                     |  |
| Areas with Same Elevation    | Rail                   |                     |  |
| Areas with Lower Elevation   |                        |                     |  |
| Areas with Unknown Elevation |                        |                     |  |





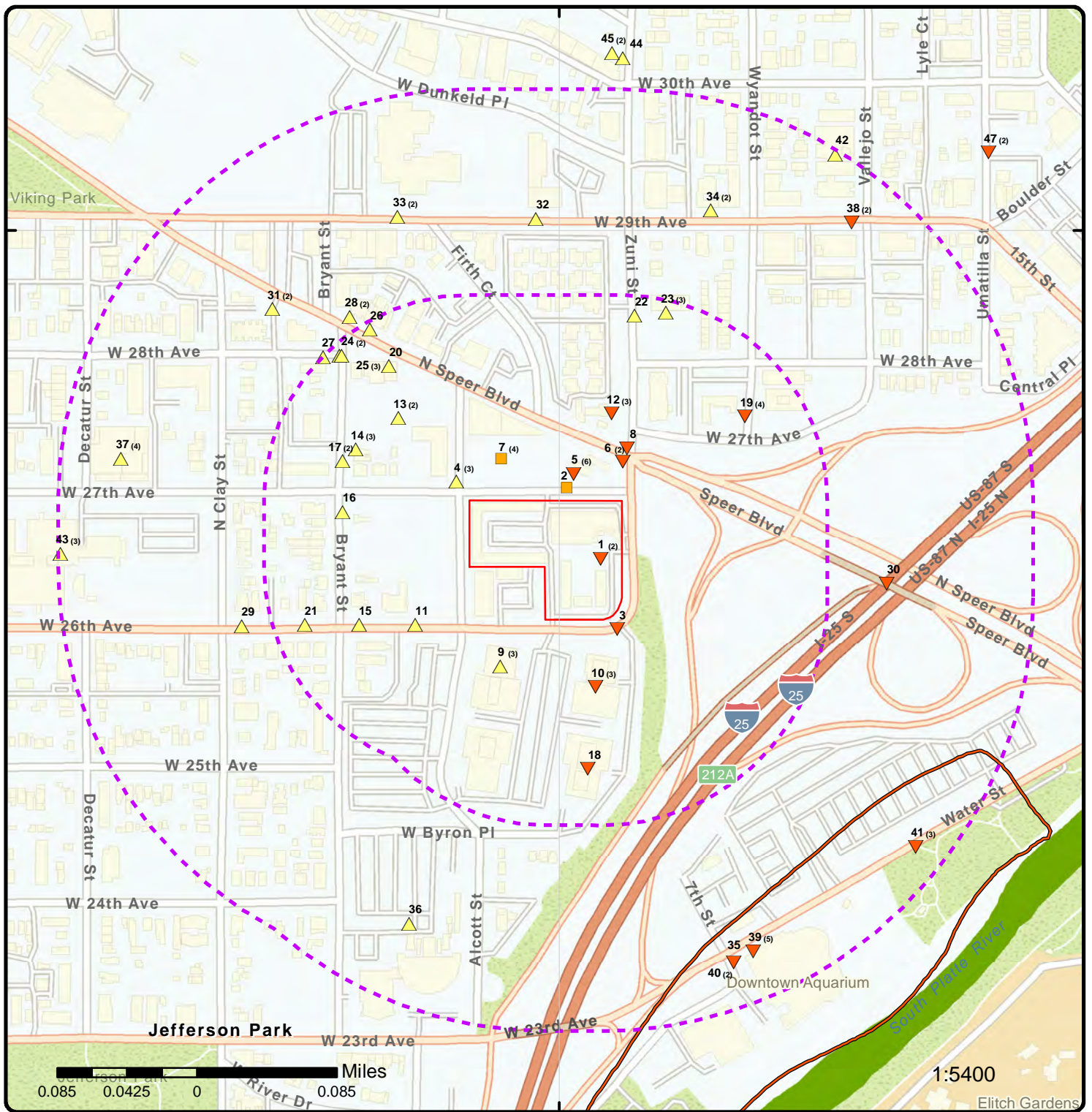
### Map: 0.5 Mile Radius

Order Number: 22122200202  
Address: 2601 Zuni Street, Denver, CO



- Project Property
- Buffer Outline
- ▲ Sites with Higher Elevation
- ▲ Sites with Same Elevation
- ▼ Sites with Lower Elevation
- Sites with Unknown Elevation
- Areas with Higher Elevation
- Areas with Same Elevation
- Areas with Lower Elevation
- Areas with Unknown Elevation
- Freeways; Highways
- Traffic Circle; Ramp
- Major & Minor Arterial
- Traffic Circle; Ramp
- Local Road
- + Rail
- State
- Country
- National Wetland
- Indian Reserve Land
- Plume
- 100 Year Flood Zone
- 500 Year Flood Zone
- FWS Special Designation Areas
- National Priorities List (Active, Delisted, Proposed, Institutional Control)





### Map: 0.25 Mile Radius

Order Number: 22122200202  
Address: 2601 Zuni Street, Denver, CO



- Project Property
- Buffer Outline
- ▲ Sites with Higher Elevation
- Sites with Same Elevation
- ▼ Sites with Lower Elevation
- Sites with Unknown Elevation
- Areas with Higher Elevation
- Areas with Same Elevation
- Areas with Lower Elevation
- Areas with Unknown Elevation
- Freeways; Highways
- Traffic Circle; Ramp
- Major & Minor Arterial
- Traffic Circle; Ramp
- Local Road
- Rail
- State
- Country
- National Wetland
- Indian Reserve Land
- Plume
- 100 Year Flood Zone
- 500 Year Flood Zone
- FWS Special Designation Areas
- National Priorities List (Active, Delisted, Proposed, Institutional Control)



105°13'0"W

105°1'0"W

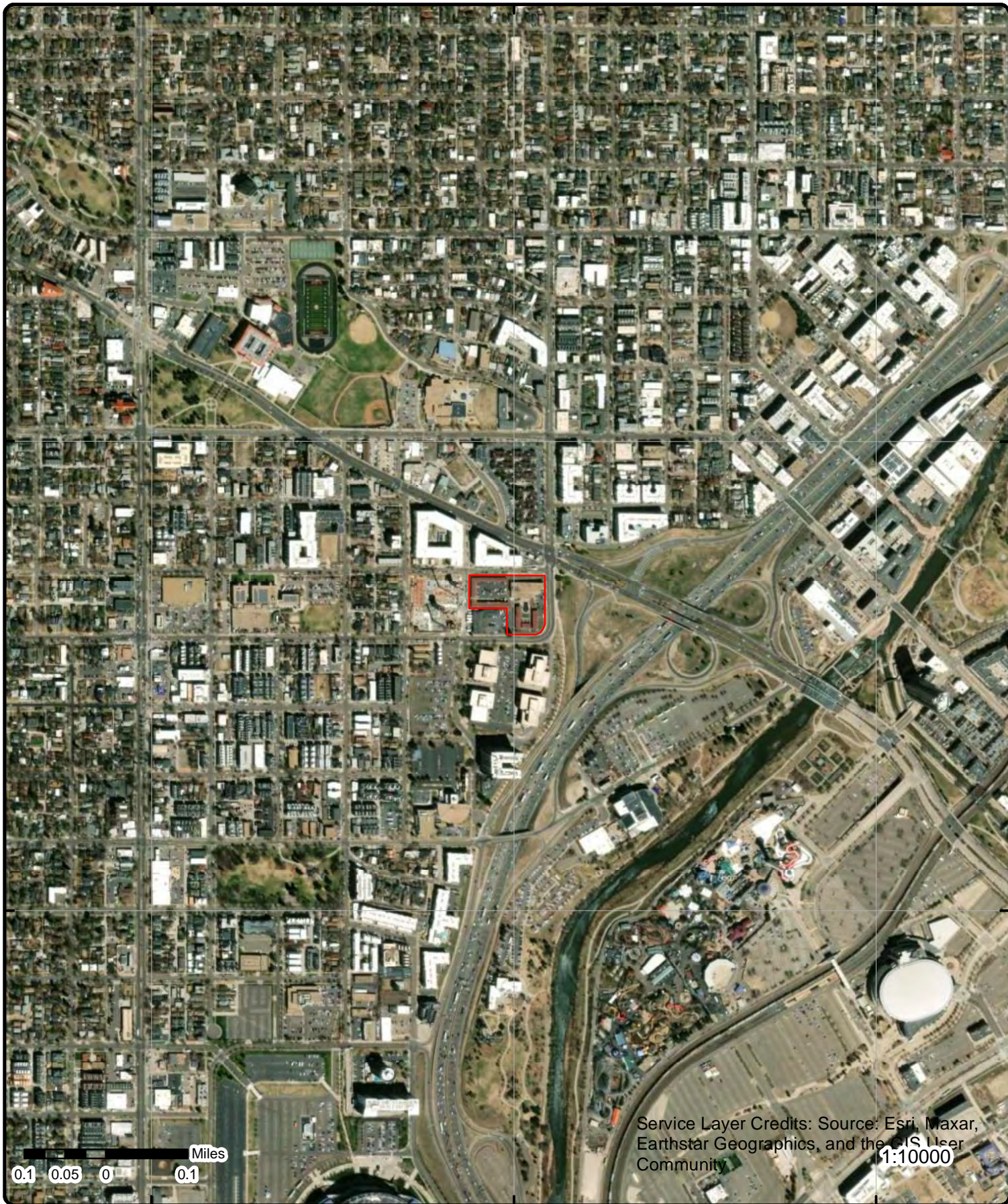
105°0'30"W

39°45'30"N

39°45'30"N

39°45'N

39°45'N



Service Layer Credits: Source: Esri, Maxar, Earthstar Geographics, and the GIS User Community  
 1:10000

**Aerial** Year: 2022

Address: 2601 Zuni Street, Denver, CO

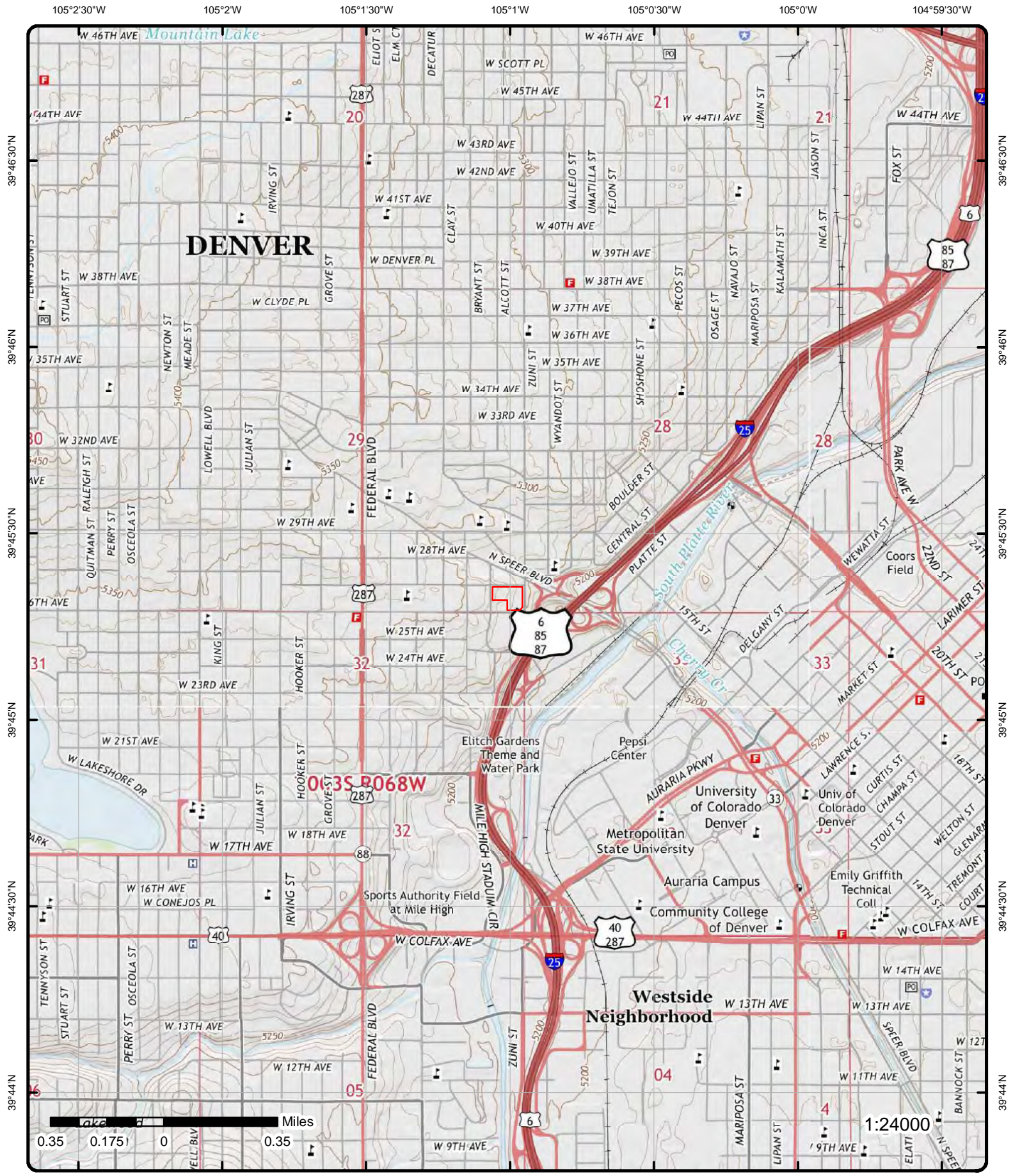
Source: ESRI World Imagery

Order Number: 22122200202



© ERIS Information Inc.





**Topographic Map**      Year: 2016

Address: 2601 Zuni Street, CO

Quadrangle(s): Englewood, CO; Fort Logan, CO; Commerce City, CO; Arvada, CO

Source: USGS Topographic Map

Order Number: 22122200202



© ERIS Information Inc.



# Detail Report

Map Key	Number of Records	Direction	Distance (mi/ft)	Elev/Diff (ft)	Site	DB
<u>1</u>	1 of 2	E	0.00 / 0.00	5,253.78 / -11	2601 N. ZUNI ST. DENVER CO	SPILLS

<p><b>Case No:</b> 2021-0384</p> <p><b>Main ID:</b></p> <p><b>NRC No:</b> 1313237</p> <p><b>Dt of Spl or Rel:</b> 8/9/2021</p> <p><b>Event Time:</b> 12:43:00 PM</p> <p><b>1st Rep Event Dt:</b> 8/9/2021</p> <p><b>Date Reported:</b> 8/9/2021</p> <p><b>Time Reported:</b> 4:43:00 PM</p> <p><b>Date Entered:</b> 8/10/2021</p> <p><b>Time Entered:</b> 8:56:43 AM</p> <p><b>Land:</b> TRUE</p> <p><b>Air:</b> FALSE</p> <p><b>Surface Water:</b> TRUE</p> <p><b>Ground Water:</b> FALSE</p> <p><b>Material Type:</b> OIL</p> <p><b>Quantity 1:</b> 35</p> <p><b>Unit Measure 1:</b> GALLONS</p> <p><b>H2O Quantity 1:</b></p> <p><b>H2O Unit Measure 1:</b></p> <p><b>Material 2:</b></p> <p><b>Quantity 2:</b></p> <p><b>Unit Measure 2:</b></p> <p><b>H2O Quantity 2:</b></p> <p><b>Source Desc:</b></p> <p><b>Source:</b> X</p> <p><b>Source Type:</b> electrical transformer</p> <p><b>Medium:</b> WATER AND LAND</p> <p><b>Waterway:</b> storm drain --&gt; S. Platte River</p> <p><b>Material 1:</b> MINERAL OIL</p> <p><b>Material 3:</b></p> <p><b>PRP:</b> CONTRACTOR</p> <p><b>PRP Contact:</b></p> <p><b>PRP Street:</b></p> <p><b>PRP Fax:</b> quinn.v.kilty@xcelenergy.com</p> <p><b>Responder 1:</b> CLEAN UP CONTRACTOR</p> <p><b>Responder 2:</b></p> <p><b>Responder 3:</b></p> <p><b>Response Comments:</b></p> <p><b>Notified Name:</b> WQCD: Michelle Thiebaud, David Kurz, Heather Young, Paul Kosik, Clayton Moores, Anne Marie Goolsby; HMWMD, EPA: Francis Tran, CPW **Note: Many records provided by the department have a truncated [Notified Name] field.</p> <p><b>Additional Comments:</b></p> <p><b>Comments:</b> DENVER COUNTY EH</p> <p><b>Cause Info:</b> A contractor struck a main water line, flooding Xcel's electrical vault containing the transformer. This resulted in breaking open the transformer and releasing 35 gallons of mineral oil, some of which, mixed with water, entered a storm drain leading to the S. Platte River. No sheen was observed on the river. Xcel is not certain whether this mineral oil contains pcb's, so is testing the oil.</p> <p><b>Action:</b> A contractor vacuumed up a large part of the release.</p>	<p><b>H2O Unit Measure 2:</b></p> <p><b>Quantity 3:</b></p> <p><b>Unit Measure 3:</b></p> <p><b>H2O quantity 3:</b></p> <p><b>H2O Unit Measure 3:</b></p> <p><b>Cause:</b> ERROR OPERATOR</p> <p><b>Death:</b></p> <p><b>Injury:</b></p> <p><b>Evacuation:</b></p> <p><b>Evacuation No:</b></p> <p><b>PRP City:</b></p> <p><b>PRP County:</b> CO</p> <p><b>PRP State:</b></p> <p><b>PRP Zip:</b></p> <p><b>PRP Phone:</b></p> <p><b>PRP Extension:</b></p> <p><b>Mile Marker:</b></p> <p><b>Who Took Report:</b> KRISTEN/ ANN NEDROW</p> <p><b>Fixed Facility:</b> FALSE</p> <p><b>Event County:</b> DENVER</p> <p><b>Latitude:</b></p> <p><b>Longitude:</b></p>
--	--

<u>1</u>	2 of 2	E	0.00 / 0.00	5,253.78 / -11	2601 N ZUNI ST DENVER CO	ERNS
<b>NRC Report No:</b>	1313237				<b>Latitude Degrees:</b>	
<b>Type of Incident:</b>	FIXED				<b>Latitude Minutes:</b>	

<b>Incident Cause:</b>	OTHER	<b>Latitude Seconds:</b>	
<b>Incident Date:</b>	8/9/2021 12:43	<b>Longitude Degrees:</b>	
<b>Incident Location:</b>		<b>Longitude Minutes:</b>	
<b>Incident Dtg:</b>	OCCURRED	<b>Longitude Seconds:</b>	
<b>Distance from City:</b>		<b>Lat Quad:</b>	
<b>Distance Units:</b>		<b>Long Quad:</b>	
<b>Direction from City:</b>		<b>Location Section:</b>	
<b>Location County:</b>	DENVER	<b>Location Township:</b>	
<b>Potential Flag:</b>	No	<b>Location Range:</b>	
<b>Year:</b>	Year 2021 Reports		
<b>Description of Incident:</b>	CALLER REPORTED A RELEASE OF MINERAL OIL FROM A TRANSFORMER. IT IS UNKNOWN IF IT CONTAINS PCB'S. SAMPLES WILL BE ATTEMPTED TO BE COLLECTED FOR THE LAB. THE OIL RELEASED ONTO THE STREET AND INTO THE STORM DRAIN WHICH LEAS TO THE SOUTH PLATTE RIVER. THE CAUSE OF THE RELEASE WAS WHEN THE CONTRACTOR HIT A WATER MAINE WHICH CAUSED FLOODING. THE INFORMATION OF THE CONTRASCTOR/ RP IS UNKNOWN AT THIS TIME.		

**Material Spill Information**

<b>Chris Code:</b>	OMN	<b>Unit of Measure:</b>	GALLON(S)
<b>CAS No:</b>	000000-00-0	<b>If Reached Water:</b>	YES
<b>UN No:</b>		<b>Amount in Water:</b>	0
<b>Name of Material:</b>	OIL, MISC: MINERAL	<b>Unit Reach Water:</b>	UNKNOWN AMOUNT
<b>Amount of Material:</b>	35		
<b>Chris Code:</b>	PCB	<b>Unit of Measure:</b>	UNKNOWN AMOUNT
<b>CAS No:</b>	000000-00-0	<b>If Reached Water:</b>	UNKNOWN
<b>UN No:</b>		<b>Amount in Water:</b>	0
<b>Name of Material:</b>	POLYCHLORINATED BIPHENYLS	<b>Unit Reach Water:</b>	UNKNOWN AMOUNT
<b>Amount of Material:</b>	0		

**Calls Information**

<b>Date Time Received:</b>	8/9/2021 6:47:00 PM	<b>Responsible City:</b>	
<b>Date Time Complete:</b>	8/9/2021 6:55:00 PM	<b>Responsible State:</b>	XX
<b>Call Type:</b>	INC	<b>Responsible Zip:</b>	
<b>Resp Company:</b>		<b>Source:</b>	TELEPHONE
<b>Resp Org Type:</b>	UNKNOWN		

**Incident Information**

<b>Tank ID:</b>		<b>Building ID:</b>	
<b>Tank Regulated:</b>	U	<b>Location Area ID:</b>	
<b>Tank Regulated By:</b>		<b>Location Block ID:</b>	
<b>Capacity of Tank:</b>		<b>OCSG No:</b>	
<b>Capacity Tank Units:</b>		<b>OCSP No:</b>	
<b>Description of Tank:</b>		<b>State Lease No:</b>	
<b>Actual Amount:</b>		<b>Pier Dock No:</b>	
<b>Actual Amount Units:</b>		<b>Berth Slip No:</b>	
<b>Tank Above Ground:</b>	ABOVE	<b>Brake Failure:</b>	U
<b>NPDES:</b>		<b>Airbag Deployed:</b>	U
<b>NPDES Compliance:</b>	U	<b>Transport Contain:</b>	U
<b>Init Contin Rel No:</b>		<b>Location Subdiv:</b>	
<b>Contin Rel Permit:</b>		<b>Platform Rig Name:</b>	
<b>Contin Release Type:</b>		<b>Platform Letter:</b>	
<b>Aircraft ID:</b>		<b>Allision:</b>	U
<b>Aircraft Runway No:</b>		<b>Type of Structure:</b>	
<b>Aircraft Spot No:</b>		<b>Structure Name:</b>	
<b>Aircraft Type:</b>		<b>Structure Oper:</b>	U
<b>Aircraft Model:</b>		<b>Transit Bus Flag:</b>	
<b>Aircraft Fuel Cap:</b>		<b>Date Time Norm Serv:</b>	
<b>Aircraft Fuel Cap U:</b>		<b>Serv Disrupt Time:</b>	
<b>Aircraft Fuel on Brd:</b>		<b>Serv Disrupt Units:</b>	
<b>Aircraft Fuel OB U:</b>		<b>CR Begin Date:</b>	
<b>Aircraft Hanger:</b>		<b>CR End Date:</b>	
<b>Road Mile Marker:</b>		<b>CR Change Date:</b>	
<b>Power Gen Facility:</b>	U	<b>FBI Contact:</b>	



Map Key	Number of Records	Direction	Distance (mi/ft)	Elev/Diff (ft)	Site	DB
<b>Generating Capacity:</b>					<b>FBI Contact Dt Tm:</b>	
<b>Type of Fixed Obj:</b>	TRANSFORMER				<b>Passenger Handling:</b>	
<b>Type of Fuel:</b>					<b>Passenger Route:</b>	XXX
<b>DOT Crossing No:</b>					<b>Passenger Delay:</b>	XXX
<b>DOT Regulated:</b>	U				<b>Sub Part C Test Req:</b>	XXX
<b>Pipeline Type:</b>					<b>Conductor Test:</b>	
<b>Pipeline Abv Ground:</b>	ABOVE				<b>Engineer Test:</b>	
<b>Pipeline Covered:</b>	U				<b>Trainman Test:</b>	
<b>Exposed Underwater:</b>	N				<b>Yard Foreman Test:</b>	
<b>Railroad Hotline:</b>					<b>RCL Operator Test:</b>	
<b>Railroad Milepost:</b>					<b>Brakeman Test:</b>	
<b>Grade Crossing:</b>	U				<b>Train Dispat Test:</b>	
<b>Crossing Device Ty:</b>					<b>Signalman Test:</b>	
<b>Ty Vehicle Involved:</b>					<b>Oth Employee Test:</b>	
<b>Device Operational:</b>	U				<b>Unknown Test:</b>	
<b><u>Incident Details Information</u></b>						
<b>Release Secured:</b>	Y				<b>State Agen Report No:</b>	
<b>Release Rate:</b>					<b>State Agen on Scene:</b>	
<b>Release Rate Unit:</b>					<b>State Agen Notified:</b>	CDPHE
<b>Release Rate Rate:</b>					<b>Fed Agency Notified:</b>	
<b>Est Duration of Rel:</b>					<b>Oth Agency Notified:</b>	
<b>Desc Remedial Act:</b>	CONTRACTOR AND VACUUM ONSITE. CREWS WENT TO THE RIVER AND DID NOT OBSERVE A SHEEN.				<b>Body of Water:</b>	STORM DRAIN
<b>Fire Involved:</b>	N				<b>Tributary of:</b>	SOUTH PLATTE RIVER
<b>Fire Extinguished:</b>	U				<b>Near River Mile Make:</b>	
<b>Any Evacuations:</b>	N				<b>Near River Mile Mark:</b>	
<b>No Evacuated:</b>					<b>Offshore:</b>	N
<b>Who Evacuated:</b>					<b>Weather Conditions:</b>	
<b>Radius of Evacu:</b>					<b>Air Temperature:</b>	
<b>Any Injuries:</b>	N				<b>Wind Direction:</b>	
<b>No. Injured:</b>					<b>Wind Speed:</b>	
<b>No. Hospitalized:</b>					<b>Wind Speed Unit:</b>	
<b>No. Fatalities:</b>					<b>Water Supp Contam:</b>	U
<b>Any Fatalities:</b>	N				<b>Water Temperature:</b>	
<b>Any Damages:</b>	Y				<b>Wave Condition:</b>	
<b>Damage Amount:</b>					<b>Current Speed:</b>	
<b>Air Corridor Closed:</b>	N				<b>Current Direction:</b>	
<b>Air Corridor Desc:</b>					<b>Current Speed Unit:</b>	
<b>Air Closure Time:</b>					<b>EMPL Fatality:</b>	
<b>Waterway Closed:</b>	N				<b>Pass Fatality:</b>	
<b>Waterway Desc:</b>					<b>Community Impact:</b>	
<b>Waterway Close Time:</b>					<b>Passengers Transfer:</b>	NO
<b>Road Closed:</b>	U				<b>Passenger Injuries:</b>	
<b>Road Desc:</b>					<b>Employee Injuries:</b>	
<b>Road Closure Time:</b>					<b>Occupant Fatality:</b>	
<b>Road Closure Units:</b>					<b>Sheen Size:</b>	
<b>Closure Direction:</b>					<b>Sheen Size Units:</b>	
<b>Major Artery:</b>	No				<b>Sheen Size Length:</b>	
<b>Track Closed:</b>	N				<b>Sheen Size Length U:</b>	
<b>Track Desc:</b>					<b>Sheen Size Width:</b>	
<b>Track Closure Time:</b>					<b>Sheen Size Width U:</b>	
<b>Track Closure Units:</b>					<b>Sheen Color:</b>	
<b>Track Close Dir:</b>					<b>Dir of Sheen Travel:</b>	
<b>Media Interest:</b>	UNKNOWN				<b>Sheen Odor Desc:</b>	
<b>Medium Desc:</b>	WATER				<b>Duration Unit:</b>	
<b>Addl Medium Info:</b>	STORM DRAIN				<b>Additional Info:</b>	

**2** 1 of 1 **NNE** 0.01 / 41.76 5,265.45 / 0 **FIORE & SONS INC** **ASBESTOS**  
2429 W. 27TH AVE  
DENVER CO 80211

**Permit:** 08DE0734D **Source Lat:**  
**Permit Beg:** 02/25/08 **Source Lon:**  
**Begin Date:** **Source County:** DENVER

Map Key	Number of Records	Direction	Distance (mi/ft)	Elev/Diff (ft)	Site	DB
<b>End Date:</b>				<b>Elevation:</b>	5262	
<b>Project:</b>		DEMOLITION PROJECT		<b>Linear Feet:</b>		
<b>Projec Len:</b>		121		<b>Sq Feet:</b>		
<b>Owner Name:</b>				<b>Drums:</b>		
<b>Location:</b>						
<u>3</u>	1 of 1	SE	0.01 / 44.81	5,250.43 / -15	EXCEL ENVIRONMENTAL INC. 2400 W. 26TH AVE. DENVER CO	ASBESTOS
<b>Permit:</b>		12DE0498A		<b>Source Lat:</b>		
<b>Permit Beg:</b>		03/26/12		<b>Source Lon:</b>		
<b>Begin Date:</b>				<b>Source County:</b>		
<b>End Date:</b>				<b>Elevation:</b>		
<b>Project:</b>		ASBESTOS ABATEMENT PROJECT		<b>Linear Feet:</b>		
<b>Projec Len:</b>		30		<b>Sq Feet:</b>	1280	
<b>Owner Name:</b>				<b>Drums:</b>		
<b>Location:</b>						
<u>4</u>	1 of 3	WNW	0.01 / 74.61	5,283.81 / 19	COLORADO CLEANUP CORPORATION 2701 ALCOTT ST. DENVER CO	ASBESTOS
<b>Permit:</b>		12DE3523D		<b>Source Lat:</b>		
<b>Permit Beg:</b>		08/28/12		<b>Source Lon:</b>		
<b>Begin Date:</b>				<b>Source County:</b>		
<b>End Date:</b>				<b>Elevation:</b>	5277	
<b>Project:</b>		DEMOLITION PROJECT		<b>Linear Feet:</b>		
<b>Projec Len:</b>		31		<b>Sq Feet:</b>		
<b>Owner Name:</b>				<b>Drums:</b>		
<b>Location:</b>						
<u>4</u>	2 of 3	WNW	0.01 / 74.61	5,283.81 / 19	ENVIRONMENTAL DEMOLITION INC. 2701 ALCOTT DENVER CO	ASBESTOS
<b>Permit:</b>		11DE3971A-02		<b>Source Lat:</b>		
<b>Permit Beg:</b>		03/01/12		<b>Source Lon:</b>		
<b>Begin Date:</b>				<b>Source County:</b>		
<b>End Date:</b>				<b>Elevation:</b>	5277	
<b>Project:</b>		ASBESTOS ABATEMENT PROJECT		<b>Linear Feet:</b>		
<b>Projec Len:</b>		30		<b>Sq Feet:</b>	138000	
<b>Owner Name:</b>				<b>Drums:</b>		
<b>Location:</b>						
<u>4</u>	3 of 3	WNW	0.01 / 74.61	5,283.81 / 19	DLM, INCORPORATED 2701 ALCOTT DENVER CO	ASBESTOS
<b>Permit:</b>		12DE1659A-07		<b>Source Lat:</b>		
<b>Permit Beg:</b>		05/17/12		<b>Source Lon:</b>		
<b>Begin Date:</b>				<b>Source County:</b>		
<b>End Date:</b>				<b>Elevation:</b>	5277	
<b>Project:</b>		ASBESTOS ABATEMENT PROJECT		<b>Linear Feet:</b>		
<b>Projec Len:</b>		365		<b>Sq Feet:</b>	138000	
<b>Owner Name:</b>				<b>Drums:</b>		
<b>Location:</b>						
<u>5</u>	1 of 6	NNE	0.02 / 85.65	5,263.80 / -1	NORTH DENVER TEXACO INC 2757 N SPEER BLVD DENVER CO 802114204	FINDS/FRS

Registry ID: 110001723332

Map Key	Number of Records	Direction	Distance (mi/ft)	Elev/Diff (ft)	Site	DB
FIPS Code:		08031				
HUC Code:		10190002				
Site Type Name:		STATIONARY				
Location Description:						
Supplemental Location:						
Create Date:		01-MAR-00				
Update Date:		01-JUN-17				
Interest Types:		AIR MINOR				
SIC Codes:		5541				
SIC Code Descriptions:		GASOLINE SERVICE STATIONS				
NAICS Codes:		447110				
NAICS Code Descriptions:		GASOLINE STATIONS WITH CONVENIENCE STORES.				
Conveyor:		FRS-GEOCODE				
Federal Facility Code:						
Federal Agency Name:						
Tribal Land Code:						
Tribal Land Name:						
Congressional Dist No:		01				
Census Block Code:		080310004024013				
EPA Region Code:		08				
County Name:		DENVER				
US/Mexico Border Ind:						
Latitude:		39.75646				
Longitude:		-105.01623				
Reference Point:		CENTER OF A FACILITY OR STATION				
Coord Collection Method:		ADDRESS MATCHING-HOUSE NUMBER				
Accuracy Value:		30				
Datum:		NAD83				
Source:						
Facility Detail Rprt URL:		https://ofmpub.epa.gov/frs_public2/fii_query_detail.disp_program_facility?p_registry_id=110001723332				
Program Acronyms:						

AIR:CO000000803101572, AIRS/AFS:0803101572, EIS:644311

<u>5</u>	2 of 6	NNE	0.02 / 85.65	5,263.80 / -1	Speer Shell 2757 N Speer Blvd Denver 80211 CO	UST
Facility ID:		10885				
FacilityName(OPS):		Speer Shell				
FacilityType(OPS):		Retail				
Fac Category (OPS):		Retail Gas Station				
Address (OPS):		2757 N Speer Blvd				
City (OPS):		Denver				
Zip Code (OPS):		80211				
County (OPS):		Denver				
LatLong (OPS):		39.756235,-105.016241				
FacName (CDLE):		Speer Shell				
Address (CDLE):		2757 N Speer Blvd				
State (CDLE):		CO				
Data Source(s):		Colorado Storage Tank Information System (COSTIS); Colorado Department of Labor and Employment (CDLE); Oil & Public Safety(OPS) Regulated Storage Tanks				
Fac Name (COSTIS):		Speer Shell				
Address (COSTIS):		2757 N Speer Blvd Denver 80211				
County (COSTIS):		Denver				
Latitude (CDLE):		39.756235				
Longitude (CDLE):		-105.016241				
Fac Type (CDLE):		Retail				
FacCategory(CDLE):		Retail Gas Station				
State (OPS):		CO				
City (CDLE):		Denver				
Zip (CDLE):		80211				
County (CDLE):		Denver				

**Facility Information (CDLE)**

Count of Tank Tag:	3	Accnt Holdr Name:	Rudeetai Inc.
No. Dispensers:	26	Type:	Retail
Owner ID:	OWNR-22748		

**Owner Information (CDLE)**

Contact Name:		Middle Init:	
First Name:			
Company Name:	Rudeetai Inc.		



Map Key	Number of Records	Direction	Distance (mi/ft)	Elev/Diff (ft)	Site	DB
<b>Last Name:</b>		Rudeetai Inc.				
<b>Address:</b>		2757 N Speer Blvd, Denver, CO 80211				
<b>Comment:</b>						

**UST Tanks (COSTIS) (As of 18 October, 2021)**

**Tank ID:** 29706 **Owner ID:** 22748  
**Tank Tag:** '10885-2 **Tank Owner:**  
**Tank Type Desc:** UST **County:** Denver  
**Tank Count:** 46668 **Product Name:** Unleaded Premium (PUL)  
**Capacity:** 6000  
**Facility Owner:** Rudeetai Inc.  
**Facility Name Address:** Speer Shell<br>2757 N Speer Blvd<br>Denver 80211

**Tank ID:** 30905 **Owner ID:** 22748  
**Tank Tag:** '10885-5 **Tank Owner:**  
**Tank Type Desc:** UST **County:** Denver  
**Tank Count:** 46668 **Product Name:** Gasoline  
**Capacity:** 10000  
**Facility Owner:** Rudeetai Inc.  
**Facility Name Address:** Speer Shell<br>2757 N Speer Blvd<br>Denver 80211

**Tank ID:** 29708 **Owner ID:** 22748  
**Tank Tag:** '10885-4 **Tank Owner:**  
**Tank Type Desc:** UST **County:** Denver  
**Tank Count:** 46668 **Product Name:** Used Oil (Waste Oil)  
**Capacity:** 560  
**Facility Owner:** Rudeetai Inc.  
**Facility Name Address:** Speer Shell<br>2757 N Speer Blvd<br>Denver 80211

**Tank ID:** 29705 **Owner ID:** 22748  
**Tank Tag:** '10885-1 **Tank Owner:**  
**Tank Type Desc:** UST **County:** Denver  
**Tank Count:** 46668 **Product Name:** Unleaded Regular (RUL)  
**Capacity:** 10000  
**Facility Owner:** Rudeetai Inc.  
**Facility Name Address:** Speer Shell<br>2757 N Speer Blvd<br>Denver 80211

**Tank ID:** 30907 **Owner ID:** 22748  
**Tank Tag:** '10885-7 **Tank Owner:**  
**Tank Type Desc:** UST **County:** Denver  
**Tank Count:** 46668 **Product Name:** Gasoline  
**Capacity:** 4000  
**Facility Owner:** Rudeetai Inc.  
**Facility Name Address:** Speer Shell<br>2757 N Speer Blvd<br>Denver 80211

**Tank ID:** 30906 **Owner ID:** 22748  
**Tank Tag:** '10885-6 **Tank Owner:**  
**Tank Type Desc:** UST **County:** Denver  
**Tank Count:** 46668 **Product Name:** Gasoline  
**Capacity:** 10000  
**Facility Owner:** Rudeetai Inc.  
**Facility Name Address:** Speer Shell<br>2757 N Speer Blvd<br>Denver 80211

**Tank ID:** 29707 **Owner ID:** 22748  
**Tank Tag:** '10885-3 **Tank Owner:**  
**Tank Type Desc:** UST **County:** Denver  
**Tank Count:** 46668 **Product Name:** Diesel  
**Capacity:** 6000  
**Facility Owner:** Rudeetai Inc.  
**Facility Name Address:** Speer Shell<br>2757 N Speer Blvd<br>Denver 80211

**Tank ID:** 30908 **Owner ID:** 22748  
**Tank Tag:** '10885-8 **Tank Owner:**  
**Tank Type Desc:** UST **County:** Denver  
**Tank Count:** 46668 **Product Name:** Used Oil (Waste Oil)  
**Capacity:** 550  
**Facility Owner:** Rudeetai Inc.

Map Key	Number of Records	Direction	Distance (mi/ft)	Elev/Diff (ft)	Site	DB
---------	-------------------	-----------	------------------	----------------	------	----

Facility Name Address: Speer Shell<br>2757 N Speer Blvd<br>Denver 80211

**UST Tanks 1 (CDLE)**

<b>Tank Tag:</b>	10885-5	<b>Overfill Preven:</b>	
<b>Tank Type:</b>	UST	<b>Product Type/Name:</b>	Gasoline
<b>Tank Status:</b>	Permanently Closed	<b>Piping Wall Type:</b>	None
<b>Capacity:</b>	10000	<b>Tank Wall Type:</b>	
<b>Install Date:</b>	5/1/1966	<b>Piping System:</b>	
<b>Date Closed:</b>	1/1/1989	<b>Piping Type:</b>	Other
<b>Tank Material:</b>	Asphalt Coated or Bare Steel		
<b>Piping Material:</b>	Galvanized Steel		

**UST Tanks 2 (CDLE)**

<b>Closure Meth ID:</b>	Removed	<b>No Fee:</b>	Yes
<b>Unregulated:</b>	FALSE	<b>Anch Method Desc:</b>	
<b>Last Used Date:</b>	1/1/1989	<b>Pipe Reld Meth1 ID:</b>	
<b>Del Prohib Date:</b>		<b>Pipe Reldet Date:</b>	
<b>Spill Protected:</b>		<b>Backfill Mat Desc:</b>	
<b>Spl Container Size:</b>	0	<b>Bfill DrtCvr Amt:</b>	0
<b>Spl Protection Dt:</b>		<b>Manifold:</b>	No
<b>Spl Container Mfg:</b>		<b>Registration Date:</b>	
<b>Spl Container Mdel:</b>		<b>Compartment:</b>	FALSE
<b>Tank Reld Meth1 ID:</b>		<b>Cpmet:</b>	No
<b>Tank Lining Date:</b>		<b>Invault:</b>	FALSE
<b>CP Test Date:</b>			

**UST Tanks 1 (CDLE)**

<b>Tank Tag:</b>	10885-1	<b>Overfill Preven:</b>	FV: Fill Tube Valve
<b>Tank Type:</b>	UST	<b>Product Type/Name:</b>	Unleaded Regular (RUL)
<b>Tank Status:</b>	Currently In Use	<b>Piping Wall Type:</b>	None
<b>Capacity:</b>	10000	<b>Tank Wall Type:</b>	
<b>Install Date:</b>	10/30/1986	<b>Piping System:</b>	
<b>Date Closed:</b>		<b>Piping Type:</b>	UG: Underground
<b>Tank Material:</b>	ST: Cathodically Protected Steel		
<b>Piping Material:</b>	FRP: Fiberglass Reinforced Plastic		

**UST Tanks 2 (CDLE)**

<b>Closure Meth ID:</b>		<b>No Fee:</b>	No
<b>Unregulated:</b>	FALSE	<b>Anch Method Desc:</b>	
<b>Last Used Date:</b>		<b>Pipe Reld Meth1 ID:</b>	L1: ATG .2/.1gph Mthly Mntrg
<b>Del Prohib Date:</b>		<b>Pipe Reldet Date:</b>	
<b>Spill Protected:</b>		<b>Backfill Mat Desc:</b>	
<b>Spl Container Size:</b>	5	<b>Bfill DrtCvr Amt:</b>	0
<b>Spl Protection Dt:</b>		<b>Manifold:</b>	No
<b>Spl Container Mfg:</b>	OPW	<b>Registration Date:</b>	9/8/2021
<b>Spl Container Mdel:</b>	1C-2100	<b>Compartment:</b>	FALSE
<b>Tank Reld Meth1 ID:</b>		<b>Cpmet:</b>	Yes
<b>Tank Lining Date:</b>		<b>Invault:</b>	FALSE
<b>CP Test Date:</b>			

**UST Tanks 1 (CDLE)**

<b>Tank Tag:</b>	10885-7	<b>Overfill Preven:</b>	
<b>Tank Type:</b>	UST	<b>Product Type/Name:</b>	Gasoline
<b>Tank Status:</b>	Permanently Closed	<b>Piping Wall Type:</b>	None
<b>Capacity:</b>	4000	<b>Tank Wall Type:</b>	
<b>Install Date:</b>	5/2/1971	<b>Piping System:</b>	
<b>Date Closed:</b>	1/1/1989	<b>Piping Type:</b>	Other
<b>Tank Material:</b>	Asphalt Coated or Bare Steel		

Map Key	Number of Records	Direction	Distance (mi/ft)	Elev/Diff (ft)	Site	DB
---------	-------------------	-----------	------------------	----------------	------	----

Piping Material: Galvanized Steel

**UST Tanks 2 (CDLE)**

Closure Meth ID:	Removed	No Fee:	Yes
Unregulated:	FALSE	Anch Method Desc:	
Last Used Date:	1/1/1989	Pipe Reld Meth1 ID:	
Del Prohib Date:		Pipe Reldet Date:	
Spill Protected:		Backfill Mat Desc:	
Spl Container Size:	0	Bfill DrtCvr Amt:	0
Spl Protection Dt:		Manifold:	No
Spl Container Mfg:		Registration Date:	
Spl Container Mdel:		Compartment:	FALSE
Tank Reld Meth1 ID:		Cpmet:	No
Tank Lining Date:		Invault:	FALSE
CP Test Date:			

**UST Tanks 1 (CDLE)**

Tank Tag:	10885-6	Overfill Preven:	
Tank Type:	UST	Product Type/Name:	Gasoline
Tank Status:	Permanently Closed	Piping Wall Type:	None
Capacity:	10000	Tank Wall Type:	
Install Date:	5/1/1966	Piping System:	
Date Closed:	1/1/1989	Piping Type:	Other
Tank Material:	Asphalt Coated or Bare Steel		
Piping Material:	Galvanized Steel		

**UST Tanks 2 (CDLE)**

Closure Meth ID:	Removed	No Fee:	Yes
Unregulated:	FALSE	Anch Method Desc:	
Last Used Date:	1/1/1989	Pipe Reld Meth1 ID:	
Del Prohib Date:		Pipe Reldet Date:	
Spill Protected:		Backfill Mat Desc:	
Spl Container Size:	0	Bfill DrtCvr Amt:	0
Spl Protection Dt:		Manifold:	No
Spl Container Mfg:		Registration Date:	
Spl Container Mdel:		Compartment:	FALSE
Tank Reld Meth1 ID:		Cpmet:	No
Tank Lining Date:		Invault:	FALSE
CP Test Date:			

**UST Tanks 1 (CDLE)**

Tank Tag:	10885-3	Overfill Preven:	FV: Fill Tube Valve
Tank Type:	UST	Product Type/Name:	Diesel
Tank Status:	Currently In Use	Piping Wall Type:	None
Capacity:	6000	Tank Wall Type:	
Install Date:	10/30/1986	Piping System:	
Date Closed:		Piping Type:	UG: Underground
Tank Material:	ST: Cathodically Protected Steel		
Piping Material:	FRP: Fiberglass Reinforced Plastic		

**UST Tanks 2 (CDLE)**

Closure Meth ID:		No Fee:	No
Unregulated:	FALSE	Anch Method Desc:	
Last Used Date:		Pipe Reld Meth1 ID:	L1: ATG .2/.1gph Mthly Mntrg
Del Prohib Date:		Pipe Reldet Date:	
Spill Protected:		Backfill Mat Desc:	
Spl Container Size:	5	Bfill DrtCvr Amt:	0
Spl Protection Dt:		Manifold:	No



Map Key	Number of Records	Direction	Distance (mi/ft)	Elev/Diff (ft)	Site	DB
<i>Spl Container Mfg:</i>	OPW				<i>Registration Date:</i>	9/8/2021
<i>Spl Container Mdel:</i>	1C-2100				<i>Compartment:</i>	FALSE
<i>Tank Reld Meth1 ID:</i>					<i>Cpmet:</i>	Yes
<i>Tank Lining Date:</i>					<i>Invault:</i>	FALSE
<i>CP Test Date:</i>						
<b><u>UST Tanks 1 (CDLE)</u></b>						
<i>Tank Tag:</i>	10885-4				<i>Overfill Preven:</i>	FV: Fill Tube Valve
<i>Tank Type:</i>	UST				<i>Product Type/Name:</i>	Used Oil (Waste Oil)
<i>Tank Status:</i>	Permanently Closed				<i>Piping Wall Type:</i>	None
<i>Capacity:</i>	560				<i>Tank Wall Type:</i>	
<i>Install Date:</i>	10/30/1986				<i>Piping System:</i>	
<i>Date Closed:</i>	5/20/2005				<i>Piping Type:</i>	UG: Underground
<i>Tank Material:</i>	ST: Cathodically Protected Steel					
<i>Piping Material:</i>	FRP: Fiberglass Reinforced Plastic					
<b><u>UST Tanks 2 (CDLE)</u></b>						
<i>Closure Meth ID:</i>	Removed				<i>No Fee:</i>	No
<i>Unregulated:</i>	FALSE				<i>Anch Method Desc:</i>	
<i>Last Used Date:</i>	5/20/2005				<i>Pipe Reld Meth1 ID:</i>	T7: Manual Tk Gauging (<1001)
<i>Del Prohib Date:</i>					<i>Pipe Reldet Date:</i>	
<i>Spill Protected:</i>					<i>Backfill Mat Desc:</i>	
<i>Spl Container Size:</i>	0				<i>Bfill DrtCvr Amt:</i>	0
<i>Spl Protection Dt:</i>					<i>Manifold:</i>	No
<i>Spl Container Mfg:</i>					<i>Registration Date:</i>	
<i>Spl Container Mdel:</i>					<i>Compartment:</i>	FALSE
<i>Tank Reld Meth1 ID:</i>					<i>Cpmet:</i>	Yes
<i>Tank Lining Date:</i>					<i>Invault:</i>	FALSE
<i>CP Test Date:</i>						
<b><u>UST Tanks 1 (CDLE)</u></b>						
<i>Tank Tag:</i>	10885-8				<i>Overfill Preven:</i>	
<i>Tank Type:</i>	UST				<i>Product Type/Name:</i>	Used Oil (Waste Oil)
<i>Tank Status:</i>	Permanently Closed				<i>Piping Wall Type:</i>	None
<i>Capacity:</i>	550				<i>Tank Wall Type:</i>	
<i>Install Date:</i>	5/1/1966				<i>Piping System:</i>	
<i>Date Closed:</i>	1/1/1989				<i>Piping Type:</i>	Other
<i>Tank Material:</i>	Asphalt Coated or Bare Steel					
<i>Piping Material:</i>	Galvanized Steel					
<b><u>UST Tanks 2 (CDLE)</u></b>						
<i>Closure Meth ID:</i>	Removed				<i>No Fee:</i>	Yes
<i>Unregulated:</i>	FALSE				<i>Anch Method Desc:</i>	
<i>Last Used Date:</i>	1/1/1989				<i>Pipe Reld Meth1 ID:</i>	
<i>Del Prohib Date:</i>					<i>Pipe Reldet Date:</i>	
<i>Spill Protected:</i>					<i>Backfill Mat Desc:</i>	
<i>Spl Container Size:</i>	0				<i>Bfill DrtCvr Amt:</i>	0
<i>Spl Protection Dt:</i>					<i>Manifold:</i>	No
<i>Spl Container Mfg:</i>					<i>Registration Date:</i>	
<i>Spl Container Mdel:</i>					<i>Compartment:</i>	FALSE
<i>Tank Reld Meth1 ID:</i>					<i>Cpmet:</i>	No
<i>Tank Lining Date:</i>					<i>Invault:</i>	FALSE
<i>CP Test Date:</i>						
<b><u>UST Tanks 1 (CDLE)</u></b>						
<i>Tank Tag:</i>	10885-2				<i>Overfill Preven:</i>	FV: Fill Tube Valve
<i>Tank Type:</i>	UST				<i>Product Type/Name:</i>	Unleaded Premium (PUL)
<i>Tank Status:</i>	Currently In Use				<i>Piping Wall Type:</i>	None

Map Key	Number of Records	Direction	Distance (mi/ft)	Elev/Diff (ft)	Site	DB
---------	-------------------	-----------	------------------	----------------	------	----

<b>Capacity:</b>	6000				<b>Tank Wall Type:</b>	
<b>Install Date:</b>	10/30/1986				<b>Piping System:</b>	
<b>Date Closed:</b>					<b>Piping Type:</b>	UG: Underground
<b>Tank Material:</b>		ST: Cathodically Protected Steel				
<b>Piping Material:</b>		FRP: Fiberglass Reinforced Plastic				

**UST Tanks 2 (CDLE)**

<b>Closure Meth ID:</b>					<b>No Fee:</b>	No
<b>Unregulated:</b>	FALSE				<b>Anch Method Desc:</b>	
<b>Last Used Date:</b>					<b>Pipe Reld Meth1 ID:</b>	L1: ATG .2/.1gph Mthly Mntrg
<b>Del Prohib Date:</b>					<b>Pipe Reldet Date:</b>	
<b>Spill Protected:</b>					<b>Backfill Mat Desc:</b>	
<b>Spl Container Size:</b>	5				<b>Bfill DrtCvr Amt:</b>	0
<b>Spl Protection Dt:</b>					<b>Manifold:</b>	No
<b>Spl Container Mfg:</b>	OPW				<b>Registration Date:</b>	9/8/2021
<b>Spl Container Mdel:</b>	1C-2100				<b>Compartment:</b>	FALSE
<b>Tank Reld Meth1 ID:</b>					<b>Cpmet:</b>	Yes
<b>Tank Lining Date:</b>					<b>Invault:</b>	FALSE
<b>CP Test Date:</b>						

**Operator Information (CDLE)**

<b>First Name:</b>					<b>Costis ID:</b>	CABOP-6422
<b>Last Name:</b>	Sam Plumsukon				<b>Accnt Holdr Name:</b>	Rudeetai Inc
<b>Certification Name:</b>	CABOP-6422-PALMENV365				<b>Contact ID:</b>	0033h00000mtYii
<b>Certification Type:</b>	A/B Operator				<b>Title:</b>	

**Oil & Public Safety Regulated Storage Tanks (COSTIS)**

<b>Tank Tag:</b>	10885-8				<b>Piping Type:</b>	Other
<b>Tank Status:</b>	Permanently Closed				<b>Piping System:</b>	
<b>Tank Type:</b>	UST				<b>Tank Name:</b>	TNK-025458
<b>Facility Type:</b>	Retail				<b>Piping Wall Type:</b>	None
<b>Installation Date:</b>	5/1/1966				<b>City:</b>	Denver
<b>Closure Date:</b>	1/1/1989				<b>County:</b>	Denver
<b>Capacity Gallons :</b>	550				<b>ZIP Code:</b>	80211
<b>Product:</b>	Used Oil (Waste Oil)				<b>Facility Name:</b>	Speer Shell
<b>Overfill Preven:</b>					<b>Address:</b>	2757 N Speer Blvd
<b>Tank Wall Type:</b>					<b>Facility Category:</b>	Retail Gas Station
<b>Tank Material:</b>		Asphalt Coated or Bare Steel				
<b>Piping Material:</b>		Galvanized Steel				

<b>Tank Tag:</b>	10885-3				<b>Piping Type:</b>	UG: Underground
<b>Tank Status:</b>	Currently In Use				<b>Piping System:</b>	
<b>Tank Type:</b>	UST				<b>Tank Name:</b>	TNK-025453
<b>Facility Type:</b>	Retail				<b>Piping Wall Type:</b>	None
<b>Installation Date:</b>	10/30/1986				<b>City:</b>	Denver
<b>Closure Date:</b>					<b>County:</b>	Denver
<b>Capacity Gallons :</b>	6000				<b>ZIP Code:</b>	80211
<b>Product:</b>	Diesel				<b>Facility Name:</b>	Speer Shell
<b>Overfill Preven:</b>	FV: Fill Tube Valve				<b>Address:</b>	2757 N Speer Blvd
<b>Tank Wall Type:</b>					<b>Facility Category:</b>	Retail Gas Station
<b>Tank Material:</b>		ST: Cathodically Protected Steel				
<b>Piping Material:</b>		FRP: Fiberglass Reinforced Plastic				

<b>Tank Tag:</b>	10885-2				<b>Piping Type:</b>	UG: Underground
<b>Tank Status:</b>	Currently In Use				<b>Piping System:</b>	
<b>Tank Type:</b>	UST				<b>Tank Name:</b>	TNK-025452
<b>Facility Type:</b>	Retail				<b>Piping Wall Type:</b>	None
<b>Installation Date:</b>	10/30/1986				<b>City:</b>	Denver
<b>Closure Date:</b>					<b>County:</b>	Denver
<b>Capacity Gallons :</b>	6000				<b>ZIP Code:</b>	80211
<b>Product:</b>	Unleaded Premium (PUL)				<b>Facility Name:</b>	Speer Shell
<b>Overfill Preven:</b>	FV: Fill Tube Valve				<b>Address:</b>	2757 N Speer Blvd

Map Key	Number of Records	Direction	Distance (mi/ft)	Elev/Diff (ft)	Site	DB
<b>Tank Wall Type:</b>					<b>Facility Category:</b>	Retail Gas Station
<b>Tank Material:</b>		ST: Cathodically Protected Steel				
<b>Piping Material:</b>		FRP: Fiberglass Reinforced Plastic				
<b>Tank Tag:</b>	10885-1				<b>Piping Type:</b>	UG: Underground
<b>Tank Status:</b>	Currently In Use				<b>Piping System:</b>	
<b>Tank Type:</b>	UST				<b>Tank Name:</b>	TNK-025451
<b>Facility Type:</b>	Retail				<b>Piping Wall Type:</b>	None
<b>Installation Date:</b>	10/30/1986				<b>City:</b>	Denver
<b>Closure Date:</b>					<b>County:</b>	Denver
<b>Capacity Gallons :</b>	10000				<b>ZIP Code:</b>	80211
<b>Product:</b>	Unleaded Regular (RUL)				<b>Facility Name:</b>	Speer Shell
<b>Overfill Preven:</b>	FV: Fill Tube Valve				<b>Address:</b>	2757 N Speer Blvd
<b>Tank Wall Type:</b>		ST: Cathodically Protected Steel			<b>Facility Category:</b>	Retail Gas Station
<b>Tank Material:</b>		FRP: Fiberglass Reinforced Plastic				
<b>Piping Material:</b>						
<b>Tank Tag:</b>	10885-4				<b>Piping Type:</b>	UG: Underground
<b>Tank Status:</b>	Permanently Closed				<b>Piping System:</b>	
<b>Tank Type:</b>	UST				<b>Tank Name:</b>	TNK-025454
<b>Facility Type:</b>	Retail				<b>Piping Wall Type:</b>	None
<b>Installation Date:</b>	10/30/1986				<b>City:</b>	Denver
<b>Closure Date:</b>	5/20/2005				<b>County:</b>	Denver
<b>Capacity Gallons :</b>	560				<b>ZIP Code:</b>	80211
<b>Product:</b>	Used Oil (Waste Oil)				<b>Facility Name:</b>	Speer Shell
<b>Overfill Preven:</b>	FV: Fill Tube Valve				<b>Address:</b>	2757 N Speer Blvd
<b>Tank Wall Type:</b>		ST: Cathodically Protected Steel			<b>Facility Category:</b>	Retail Gas Station
<b>Tank Material:</b>		FRP: Fiberglass Reinforced Plastic				
<b>Piping Material:</b>						
<b>Tank Tag:</b>	10885-7				<b>Piping Type:</b>	Other
<b>Tank Status:</b>	Permanently Closed				<b>Piping System:</b>	
<b>Tank Type:</b>	UST				<b>Tank Name:</b>	TNK-025457
<b>Facility Type:</b>	Retail				<b>Piping Wall Type:</b>	None
<b>Installation Date:</b>	5/2/1971				<b>City:</b>	Denver
<b>Closure Date:</b>	1/1/1989				<b>County:</b>	Denver
<b>Capacity Gallons :</b>	4000				<b>ZIP Code:</b>	80211
<b>Product:</b>	Gasoline				<b>Facility Name:</b>	Speer Shell
<b>Overfill Preven:</b>					<b>Address:</b>	2757 N Speer Blvd
<b>Tank Wall Type:</b>		Asphalt Coated or Bare Steel			<b>Facility Category:</b>	Retail Gas Station
<b>Tank Material:</b>		Galvanized Steel				
<b>Piping Material:</b>						
<b>Tank Tag:</b>	10885-6				<b>Piping Type:</b>	Other
<b>Tank Status:</b>	Permanently Closed				<b>Piping System:</b>	
<b>Tank Type:</b>	UST				<b>Tank Name:</b>	TNK-025456
<b>Facility Type:</b>	Retail				<b>Piping Wall Type:</b>	None
<b>Installation Date:</b>	5/1/1966				<b>City:</b>	Denver
<b>Closure Date:</b>	1/1/1989				<b>County:</b>	Denver
<b>Capacity Gallons :</b>	10000				<b>ZIP Code:</b>	80211
<b>Product:</b>	Gasoline				<b>Facility Name:</b>	Speer Shell
<b>Overfill Preven:</b>					<b>Address:</b>	2757 N Speer Blvd
<b>Tank Wall Type:</b>		Asphalt Coated or Bare Steel			<b>Facility Category:</b>	Retail Gas Station
<b>Tank Material:</b>		Galvanized Steel				
<b>Piping Material:</b>						
<b>Tank Tag:</b>	10885-5				<b>Piping Type:</b>	Other
<b>Tank Status:</b>	Permanently Closed				<b>Piping System:</b>	
<b>Tank Type:</b>	UST				<b>Tank Name:</b>	TNK-025455
<b>Facility Type:</b>	Retail				<b>Piping Wall Type:</b>	None
<b>Installation Date:</b>	5/1/1966				<b>City:</b>	Denver
<b>Closure Date:</b>	1/1/1989				<b>County:</b>	Denver
<b>Capacity Gallons :</b>	10000				<b>ZIP Code:</b>	80211
<b>Product:</b>	Gasoline				<b>Facility Name:</b>	Speer Shell
<b>Overfill Preven:</b>					<b>Address:</b>	2757 N Speer Blvd
<b>Tank Wall Type:</b>		Asphalt Coated or Bare Steel			<b>Facility Category:</b>	Retail Gas Station
<b>Tank Material:</b>		Galvanized Steel				
<b>Piping Material:</b>						



Map Key	Number of Records	Direction	Distance (mi/ft)	Elev/Diff (ft)	Site	DB
---------	-------------------	-----------	------------------	----------------	------	----

**UST Owner (COSTIS) (As of 18 October, 2021)**

<b>Owner ID:</b>	22748	<b>Address1:</b>	2757 N Speer Blvd
<b>First Name:</b>		<b>City:</b>	Denver
<b>Middle Init:</b>		<b>State:</b>	CO
<b>Last Name:</b>	Rudeetai Inc.	<b>County:</b>	Denver
<b>Full Name:</b>		<b>Zip Code:</b>	80211

**Oil & Public Safety Regulated Storage Tank Details**

**No of Tanks:** 3

<u>5</u>	3 of 6	<b>NNE</b>	<b>0.02 / 85.65</b>	<b>5,263.80 / -1</b>	<b>Speer Shell 2757 N Speer Blvd Denver 80211 CO</b>	<b>LST</b>
----------	--------	------------	---------------------	----------------------	--	------------

<b>Facility ID:</b>	10885	<b>Facility Name(OPS):</b>	Speer Shell
<b>Facility Name(COSTIS):</b>	Speer Shell	<b>Address(OPS):</b>	2757 N Speer Blvd
<b>Address (COSTIS):</b>	2757 N Speer Blvd Denver 80211	<b>City(OPS):</b>	Denver
<b>County (COSTIS):</b>	Denver	<b>Zip Code(OPS):</b>	80211
<b>Facility Type(CDLE):</b>	Retail	<b>County(OPS):</b>	Denver
<b>Facility Catgry(CDLE):</b>	Retail Gas Station	<b>State(OPS):</b>	CO
<b>Facility Type(OPS):</b>	Retail	<b>Lat Long(OPS):</b>	39.756235,-105.016241
<b>Facility Catgry(OPS):</b>	Retail Gas Station		
<b>County(CDLE):</b>	Denver		
<b>Zip(CDLE):</b>	80211		
<b>City(CDLE):</b>	Denver		
<b>Longitude(CDLE):</b>	-105.016241		
<b>Facility Name(CDLE):</b>	Speer Shell		
<b>Latitude(CDLE):</b>	39.756235		
<b>Address(CDLE):</b>	2757 N Speer Blvd		
<b>Event ID:</b>			
<b>Original Source:</b>	Colorado Storage Tank Information System (COSTIS); Colorado Department of Labor and Employment (CDLE); Oil & Public Safety(OPS) Regulated Storage Tanks; OPS Petroleum Release Events in Colorado - Petroleum Release Events		

**Owner ID:** 22748  
**Owner Name:**

**Tank Co Foia Facility**

<b>No of Metred Prod:</b>	26	<b>Facility Owner:</b>	Rudeetai Inc.
<b>No of Active Tanks:</b>	3	<b>Type :</b>	Retail
<b>Owner Costis ID:</b>	OWNR-22748		

**Tank Co Gov Tnk Fac**

**No of Tanks:** 3

**Events (CDLE)**

<b>Event ID:</b>	9923	<b>Proj. Closure Date:</b>	6/30/2013
<b>Alt Event ID:</b>		<b>Category:</b>	
<b>Status:</b>	Closed	<b>Sardonyx ID:</b>	
<b>UST Tank Count:</b>	8	<b>MTBE Classifica:</b>	Pathway Eliminated
<b>AST Tank Count:</b>		<b>Sum of Reimbur Amt:</b>	192053.54
<b>Source of Release:</b>	Dispenser - check valve	<b>Reviewer Full Name:</b>	Jennifer Strauss
<b>Cause of Release:</b>		<b>Logged On:</b>	10/19/2005
<b>Confirm Rel Dt:</b>	10/14/2005	<b>Logged By:</b>	
<b>Site Name:</b>	Speer Shell		
<b>Loc Addr:</b>			
<b>Loc Addr2:</b>			

Map Key	Number of Records	Direction	Distance (mi/ft)	Elev/Diff (ft)	Site	DB
---------	-------------------	-----------	------------------	----------------	------	----

Loc Addr:  
Aka Name:  
Aka Loc Addr:

**Reimbursement Application (CDLE)**

<b>Rap ID:</b>	RAP-16073	<b>Eligibil Type Desc:</b>	Tank Owner/Operator
<b>Protest ID:</b>		<b>Rap Payee Type ID:</b>	Corporation
<b>Rap Status:</b>	Paid	<b>Reimbursement Req:</b>	7219.32
<b>Application Type:</b>	Supplemental	<b>Total Reimburse:</b>	7219.32
<b>User Group Name:</b>		<b>Max Amt Reduction:</b>	
<b>FPR Date:</b>	9/17/2007	<b>PSTC Date:</b>	
<b>Payee:</b>	Jenny Corp		
<b>Cap Status:</b>	Approved		
<b>Spec Cond:</b>			
<b>Note:</b>	Colorado Department of Labor and Employment (CDLE)		

<b>Rap ID:</b>	RAP-17418	<b>Eligibil Type Desc:</b>	Tank Owner/Operator
<b>Protest ID:</b>		<b>Rap Payee Type ID:</b>	Corporation
<b>Rap Status:</b>	Paid	<b>Reimbursement Req:</b>	6556.43
<b>Application Type:</b>	Supplemental	<b>Total Reimburse:</b>	6556.43
<b>User Group Name:</b>		<b>Max Amt Reduction:</b>	
<b>FPR Date:</b>	5/21/2008	<b>PSTC Date:</b>	
<b>Payee:</b>	Jenny Corp		
<b>Cap Status:</b>	Approved		
<b>Spec Cond:</b>			
<b>Note:</b>	Colorado Department of Labor and Employment (CDLE)		

<b>Rap ID:</b>	RAP-19082	<b>Eligibil Type Desc:</b>	Tank Owner/Operator
<b>Protest ID:</b>		<b>Rap Payee Type ID:</b>	Corporation
<b>Rap Status:</b>	Paid	<b>Reimbursement Req:</b>	6988.77
<b>Application Type:</b>	Supplemental	<b>Total Reimburse:</b>	6988.77
<b>User Group Name:</b>		<b>Max Amt Reduction:</b>	
<b>FPR Date:</b>	4/21/2009	<b>PSTC Date:</b>	
<b>Payee:</b>	Jenny Corp		
<b>Cap Status:</b>	Approved		
<b>Spec Cond:</b>			
<b>Note:</b>	Colorado Department of Labor and Employment (CDLE)		

<b>Rap ID:</b>	RAP-26538	<b>Eligibil Type Desc:</b>	Tank Owner/Operator
<b>Protest ID:</b>		<b>Rap Payee Type ID:</b>	Corporation
<b>Rap Status:</b>	Paid	<b>Reimbursement Req:</b>	7905.96
<b>Application Type:</b>	Supplemental	<b>Total Reimburse:</b>	7827.68
<b>User Group Name:</b>		<b>Max Amt Reduction:</b>	1940000
<b>FPR Date:</b>	10/9/2013	<b>PSTC Date:</b>	
<b>Payee:</b>	Jenny Corp		
<b>Cap Status:</b>	Approved		
<b>Spec Cond:</b>			
<b>Note:</b>	Colorado Department of Labor and Employment (CDLE)		

<b>Rap ID:</b>	RAP-17008	<b>Eligibil Type Desc:</b>	Tank Owner/Operator
<b>Protest ID:</b>		<b>Rap Payee Type ID:</b>	Corporation
<b>Rap Status:</b>	Paid	<b>Reimbursement Req:</b>	6646.69
<b>Application Type:</b>	Supplemental	<b>Total Reimburse:</b>	6646.69
<b>User Group Name:</b>		<b>Max Amt Reduction:</b>	
<b>FPR Date:</b>	4/16/2008	<b>PSTC Date:</b>	
<b>Payee:</b>	Jenny Corp		
<b>Cap Status:</b>	Approved		
<b>Spec Cond:</b>			
<b>Note:</b>	Colorado Department of Labor and Employment (CDLE)		

<b>Rap ID:</b>	RAP-17767	<b>Eligibil Type Desc:</b>	Tank Owner/Operator
<b>Protest ID:</b>		<b>Rap Payee Type ID:</b>	Corporation

<b>Map Key</b>	<b>Number of Records</b>	<b>Direction</b>	<b>Distance (mi/ft)</b>	<b>Elev/Diff (ft)</b>	<b>Site</b>	<b>DB</b>
<b>Rap Status:</b>	Paid				<b>Reimbursement Req:</b>	6957.49
<b>Application Type:</b>	Supplemental				<b>Total Reimburse:</b>	6957.49
<b>User Group Name:</b>					<b>Max Amt Reduction:</b>	
<b>FPR Date:</b>	8/6/2008				<b>PSTC Date:</b>	
<b>Protest Amount:</b>						
<b>Payee:</b>	Jenny Corp					
<b>Cap Status:</b>	Approved					
<b>Spec Cond:</b>						
<b>Note:</b>	Colorado Department of Labor and Employment (CDLE)					
<b>Rap ID:</b>	RAP-21415				<b>Eligibil Type Desc:</b>	Tank Owner/Operator
<b>Protest ID:</b>					<b>Rap Payee Type ID:</b>	Corporation
<b>Rap Status:</b>	Paid				<b>Reimbursement Req:</b>	8079.2
<b>Application Type:</b>	Supplemental				<b>Total Reimburse:</b>	8004.2
<b>User Group Name:</b>					<b>Max Amt Reduction:</b>	
<b>FPR Date:</b>	11/2/2010				<b>PSTC Date:</b>	
<b>Protest Amount:</b>						
<b>Payee:</b>	Jenny Corp					
<b>Cap Status:</b>	Approved					
<b>Spec Cond:</b>						
<b>Note:</b>	Colorado Department of Labor and Employment (CDLE)					
<b>Rap ID:</b>	RAP-26007				<b>Eligibil Type Desc:</b>	Tank Owner/Operator
<b>Protest ID:</b>					<b>Rap Payee Type ID:</b>	Corporation
<b>Rap Status:</b>	Paid				<b>Reimbursement Req:</b>	5668.81
<b>Application Type:</b>	Supplemental				<b>Total Reimburse:</b>	5612.68
<b>User Group Name:</b>					<b>Max Amt Reduction:</b>	1940000
<b>FPR Date:</b>	7/2/2013				<b>PSTC Date:</b>	
<b>Protest Amount:</b>						
<b>Payee:</b>	Jenny Corp					
<b>Cap Status:</b>	Approved					
<b>Spec Cond:</b>						
<b>Note:</b>	Colorado Department of Labor and Employment (CDLE)					
<b>Rap ID:</b>	RAP-15375				<b>Eligibil Type Desc:</b>	Tank Owner/Operator
<b>Protest ID:</b>					<b>Rap Payee Type ID:</b>	Corporation
<b>Rap Status:</b>	Paid				<b>Reimbursement Req:</b>	13523.5
<b>Application Type:</b>	Supplemental				<b>Total Reimburse:</b>	13523.5
<b>User Group Name:</b>					<b>Max Amt Reduction:</b>	
<b>FPR Date:</b>	7/23/2007				<b>PSTC Date:</b>	
<b>Protest Amount:</b>						
<b>Payee:</b>	Jenny Corp					
<b>Cap Status:</b>	Approved					
<b>Spec Cond:</b>						
<b>Note:</b>	Colorado Department of Labor and Employment (CDLE)					
<b>Rap ID:</b>	RAP-19755				<b>Eligibil Type Desc:</b>	Tank Owner/Operator
<b>Protest ID:</b>					<b>Rap Payee Type ID:</b>	Corporation
<b>Rap Status:</b>	Paid				<b>Reimbursement Req:</b>	5308.9
<b>Application Type:</b>	Supplemental				<b>Total Reimburse:</b>	5308.9
<b>User Group Name:</b>					<b>Max Amt Reduction:</b>	
<b>FPR Date:</b>	8/14/2009				<b>PSTC Date:</b>	
<b>Protest Amount:</b>						
<b>Payee:</b>	Jenny Corp					
<b>Cap Status:</b>	Approved					
<b>Spec Cond:</b>						
<b>Note:</b>	Colorado Department of Labor and Employment (CDLE)					
<b>Rap ID:</b>	RAP-25237				<b>Eligibil Type Desc:</b>	Tank Owner/Operator
<b>Protest ID:</b>					<b>Rap Payee Type ID:</b>	Corporation
<b>Rap Status:</b>	Paid				<b>Reimbursement Req:</b>	3399
<b>Application Type:</b>	Supplemental				<b>Total Reimburse:</b>	3365.35
<b>User Group Name:</b>					<b>Max Amt Reduction:</b>	1940000
<b>FPR Date:</b>	3/11/2013				<b>PSTC Date:</b>	
<b>Protest Amount:</b>						
<b>Payee:</b>	Jenny Corp					
<b>Cap Status:</b>	Approved					
<b>Spec Cond:</b>						
<b>Note:</b>	Colorado Department of Labor and Employment (CDLE)					



<i>Map Key</i>	<i>Number of Records</i>	<i>Direction</i>	<i>Distance (mi/ft)</i>	<i>Elev/Diff (ft)</i>	<i>Site</i>	<i>DB</i>
<b>Rap ID:</b>	RAP-16746				<b>Eligibil Type Desc:</b>	Tank Owner/Operator
<b>Protest ID:</b>					<b>Rap Payee Type ID:</b>	Corporation
<b>Rap Status:</b>	Paid				<b>Reimbursement Req:</b>	8373.09
<b>Application Type:</b>	Supplemental				<b>Total Reimburse:</b>	8373.09
<b>User Group Name:</b>					<b>Max Amt Reduction:</b>	
<b>FPR Date:</b>	1/17/2008				<b>PSTC Date:</b>	
<b>Protest Amount:</b>						
<b>Payee:</b>	Jenny Corp					
<b>Cap Status:</b>	Approved					
<b>Spec Cond:</b>						
<b>Note:</b>	Colorado Department of Labor and Employment (CDLE)					
<b>Rap ID:</b>	RAP-22763				<b>Eligibil Type Desc:</b>	Tank Owner/Operator
<b>Protest ID:</b>					<b>Rap Payee Type ID:</b>	Corporation
<b>Rap Status:</b>	Paid				<b>Reimbursement Req:</b>	2909.62
<b>Application Type:</b>	Supplemental				<b>Total Reimburse:</b>	2909.62
<b>User Group Name:</b>					<b>Max Amt Reduction:</b>	1940000
<b>FPR Date:</b>	7/28/2011				<b>PSTC Date:</b>	
<b>Protest Amount:</b>						
<b>Payee:</b>	Jenny Corp					
<b>Cap Status:</b>	Approved					
<b>Spec Cond:</b>						
<b>Note:</b>	Colorado Department of Labor and Employment (CDLE)					
<b>Rap ID:</b>	RAP-25102				<b>Eligibil Type Desc:</b>	Tank Owner/Operator
<b>Protest ID:</b>					<b>Rap Payee Type ID:</b>	Corporation
<b>Rap Status:</b>	Paid				<b>Reimbursement Req:</b>	4717.41
<b>Application Type:</b>	Supplemental				<b>Total Reimburse:</b>	4670.7
<b>User Group Name:</b>					<b>Max Amt Reduction:</b>	1940000
<b>FPR Date:</b>	1/29/2013				<b>PSTC Date:</b>	
<b>Protest Amount:</b>						
<b>Payee:</b>	Jenny Corp					
<b>Cap Status:</b>	Approved					
<b>Spec Cond:</b>						
<b>Note:</b>	Colorado Department of Labor and Employment (CDLE)					
<b>Rap ID:</b>	RAP-20432				<b>Eligibil Type Desc:</b>	Tank Owner/Operator
<b>Protest ID:</b>					<b>Rap Payee Type ID:</b>	Corporation
<b>Rap Status:</b>	Paid				<b>Reimbursement Req:</b>	5453.9
<b>Application Type:</b>	Supplemental				<b>Total Reimburse:</b>	5453.9
<b>User Group Name:</b>					<b>Max Amt Reduction:</b>	
<b>FPR Date:</b>	2/22/2010				<b>PSTC Date:</b>	
<b>Protest Amount:</b>						
<b>Payee:</b>	Jenny Corp					
<b>Cap Status:</b>	Approved					
<b>Spec Cond:</b>						
<b>Note:</b>	Colorado Department of Labor and Employment (CDLE)					
<b>Rap ID:</b>	RAP-22257				<b>Eligibil Type Desc:</b>	Tank Owner/Operator
<b>Protest ID:</b>					<b>Rap Payee Type ID:</b>	Corporation
<b>Rap Status:</b>	Paid				<b>Reimbursement Req:</b>	5819.1
<b>Application Type:</b>	Supplemental				<b>Total Reimburse:</b>	5819.1
<b>User Group Name:</b>					<b>Max Amt Reduction:</b>	
<b>FPR Date:</b>	3/29/2011				<b>PSTC Date:</b>	
<b>Protest Amount:</b>						
<b>Payee:</b>	Jenny Corp					
<b>Cap Status:</b>	Approved					
<b>Spec Cond:</b>						
<b>Note:</b>	Colorado Department of Labor and Employment (CDLE)					
<b>Rap ID:</b>	RAP-23302				<b>Eligibil Type Desc:</b>	Tank Owner/Operator
<b>Protest ID:</b>					<b>Rap Payee Type ID:</b>	Corporation
<b>Rap Status:</b>	Paid				<b>Reimbursement Req:</b>	5819.24
<b>Application Type:</b>	Supplemental				<b>Total Reimburse:</b>	5819.24
<b>User Group Name:</b>					<b>Max Amt Reduction:</b>	1940000
<b>FPR Date:</b>	11/22/2011				<b>PSTC Date:</b>	
<b>Protest Amount:</b>						
<b>Payee:</b>	Jenny Corp					

**Cap Status:** Approved  
**Spec Cond:**  
**Note:** Colorado Department of Labor and Employment (CDLE)

<b>Rap ID:</b>	RAP-24390	<b>Eligibil Type Desc:</b>	Tank Owner/Operator
<b>Protest ID:</b>		<b>Rap Payee Type ID:</b>	Corporation
<b>Rap Status:</b>	Paid	<b>Reimbursement Req:</b>	36744.6
<b>Application Type:</b>	Supplemental	<b>Total Reimburse:</b>	36380.8
<b>User Group Name:</b>		<b>Max Amt Reduction:</b>	1940000
<b>FPR Date:</b>	8/21/2012	<b>PSTC Date:</b>	
<b>Protest Amount:</b>			
<b>Payee:</b>	Jenny Corp		
<b>Cap Status:</b>	Approved		
<b>Spec Cond:</b>			
<b>Note:</b>	Colorado Department of Labor and Employment (CDLE)		

<b>Rap ID:</b>	RAP-24502	<b>Eligibil Type Desc:</b>	Tank Owner/Operator
<b>Protest ID:</b>		<b>Rap Payee Type ID:</b>	Corporation
<b>Rap Status:</b>	Paid	<b>Reimbursement Req:</b>	44285.12
<b>Application Type:</b>	Supplemental	<b>Total Reimburse:</b>	43846.65
<b>User Group Name:</b>		<b>Max Amt Reduction:</b>	1940000
<b>FPR Date:</b>	1/29/2013	<b>PSTC Date:</b>	
<b>Protest Amount:</b>			
<b>Payee:</b>	Jenny Corp		
<b>Cap Status:</b>	Approved		
<b>Spec Cond:</b>			
<b>Note:</b>	Colorado Department of Labor and Employment (CDLE)		

<b>Rap ID:</b>	RAP-13324	<b>Eligibil Type Desc:</b>	Tank Owner/Operator
<b>Protest ID:</b>		<b>Rap Payee Type ID:</b>	Corporation
<b>Rap Status:</b>	Paid	<b>Reimbursement Req:</b>	11180.38
<b>Application Type:</b>	Original	<b>Total Reimburse:</b>	11180.38
<b>User Group Name:</b>		<b>Max Amt Reduction:</b>	
<b>FPR Date:</b>	12/15/2006	<b>PSTC Date:</b>	12/15/2006
<b>Protest Amount:</b>			
<b>Payee:</b>	Jenny Corp		
<b>Cap Status:</b>	Approved		
<b>Spec Cond:</b>			
<b>Note:</b>	Colorado Department of Labor and Employment (CDLE)		

<b>Rap ID:</b>	RAP-23956	<b>Eligibil Type Desc:</b>	Tank Owner/Operator
<b>Protest ID:</b>		<b>Rap Payee Type ID:</b>	Corporation
<b>Rap Status:</b>	Paid	<b>Reimbursement Req:</b>	4821.08
<b>Application Type:</b>	Supplemental	<b>Total Reimburse:</b>	4773.35
<b>User Group Name:</b>		<b>Max Amt Reduction:</b>	1940000
<b>FPR Date:</b>	4/2/2012	<b>PSTC Date:</b>	
<b>Protest Amount:</b>			
<b>Payee:</b>	Jenny Corp		
<b>Cap Status:</b>	Approved		
<b>Spec Cond:</b>			
<b>Note:</b>	Colorado Department of Labor and Employment (CDLE)		

**Events (CDLE)**

<b>Event ID:</b>	9818	<b>Proj. Closure Date:</b>	
<b>Alt Event ID:</b>		<b>Category:</b>	
<b>Status:</b>	Closed	<b>Sardonyx ID:</b>	
<b>UST Tank Count:</b>	8	<b>MTBE Classifica:</b>	
<b>AST Tank Count:</b>		<b>Sum of Reimbur Amt:</b>	
<b>Source of Release:</b>		<b>Reviewer Full Name:</b>	Tina Sandoval
<b>Cause of Release:</b>		<b>Logged On:</b>	6/22/2005
<b>Confirm Rel Dt:</b>		<b>Logged By:</b>	
<b>Site Name:</b>	Speer Shell		
<b>Loc Addr:</b>			
<b>Loc Addr2:</b>			
<b>Loc Addr3:</b>			
<b>Aka Name:</b>			
<b>Aka Loc Addr:</b>			

Map Key	Number of Records	Direction	Distance (mi/ft)	Elev/Diff (ft)	Site	DB
---------	-------------------	-----------	------------------	----------------	------	----

**Events (COSTIS) (As of 18 October, 2021)**

<b>Event ID:</b>	9923				<b>Log Date:</b>	10/19/2005 9:24:35 AM
<b>Process Status Name:</b>		Closed				
<b>Site Name:</b>		Phillips Conoco				
<b>Facility Name:</b>						
<b>Address:</b>		2757 N Speer Blvd Denver CO 80211				
<b>Loc Address:</b>		2757 N Speer Blvd Denver 80211				
<b>Loc City:</b>		Denver				
<b>Loc County:</b>		Denver				

**Reimbursement Application (COSTIS) (As of 18 October, 2021)**

<b>RAP ID:</b>	17767			<b>Event ID:</b>	9923
<b>Facility ID:</b>	10885			<b>PSTC Date:</b>	
<b>Payee Name:</b>		Jenny Corp			
<b>RAP ID:</b>	26007			<b>Event ID:</b>	9923
<b>Facility ID:</b>	10885			<b>PSTC Date:</b>	
<b>Payee Name:</b>		Jenny Corp			
<b>RAP ID:</b>	16746			<b>Event ID:</b>	9923
<b>Facility ID:</b>	10885			<b>PSTC Date:</b>	
<b>Payee Name:</b>		Jenny Corp			
<b>RAP ID:</b>	24390			<b>Event ID:</b>	9923
<b>Facility ID:</b>	10885			<b>PSTC Date:</b>	
<b>Payee Name:</b>		Jenny Corp			
<b>RAP ID:</b>	16073			<b>Event ID:</b>	9923
<b>Facility ID:</b>	10885			<b>PSTC Date:</b>	
<b>Payee Name:</b>		Jenny Corp			
<b>RAP ID:</b>	15375			<b>Event ID:</b>	9923
<b>Facility ID:</b>	10885			<b>PSTC Date:</b>	
<b>Payee Name:</b>		Jenny Corp			
<b>RAP ID:</b>	25237			<b>Event ID:</b>	9923
<b>Facility ID:</b>	10885			<b>PSTC Date:</b>	
<b>Payee Name:</b>		Jenny Corp			
<b>RAP ID:</b>	21415			<b>Event ID:</b>	9923
<b>Facility ID:</b>	10885			<b>PSTC Date:</b>	
<b>Payee Name:</b>		Jenny Corp			
<b>RAP ID:</b>	26538			<b>Event ID:</b>	9923
<b>Facility ID:</b>	10885			<b>PSTC Date:</b>	
<b>Payee Name:</b>		Jenny Corp			
<b>RAP ID:</b>	20432			<b>Event ID:</b>	9923
<b>Facility ID:</b>	10885			<b>PSTC Date:</b>	
<b>Payee Name:</b>		Jenny Corp			
<b>RAP ID:</b>	23302			<b>Event ID:</b>	9923
<b>Facility ID:</b>	10885			<b>PSTC Date:</b>	
<b>Payee Name:</b>		Jenny Corp			
<b>RAP ID:</b>	25102			<b>Event ID:</b>	9923
<b>Facility ID:</b>	10885			<b>PSTC Date:</b>	
<b>Payee Name:</b>		Jenny Corp			
<b>RAP ID:</b>	17418			<b>Event ID:</b>	9923
<b>Facility ID:</b>	10885			<b>PSTC Date:</b>	
<b>Payee Name:</b>		Jenny Corp			
<b>RAP ID:</b>	24502			<b>Event ID:</b>	9923



Map Key	Number of Records	Direction	Distance (mi/ft)	Elev/Diff (ft)	Site	DB
Facility ID:	10885				PSTC Date:	
Payee Name:		Jenny Corp				
RAP ID:	23956				Event ID:	9923
Facility ID:	10885				PSTC Date:	
Payee Name:		Jenny Corp				
RAP ID:	19755				Event ID:	9923
Facility ID:	10885				PSTC Date:	
Payee Name:		Jenny Corp				
RAP ID:	22257				Event ID:	9923
Facility ID:	10885				PSTC Date:	
Payee Name:		Jenny Corp				
RAP ID:	22763				Event ID:	9923
Facility ID:	10885				PSTC Date:	
Payee Name:		Jenny Corp				
RAP ID:	19082				Event ID:	9923
Facility ID:	10885				PSTC Date:	
Payee Name:		Jenny Corp				
RAP ID:	17008				Event ID:	9923
Facility ID:	10885				PSTC Date:	
Payee Name:		Jenny Corp				
RAP ID:	13324				Event ID:	9923
Facility ID:	10885				PSTC Date:	12/15/2006
Payee Name:		Jenny Corp				

**Events (COSTIS) (As of 18 October, 2021)**

**Event ID:** 9818 **Log Date:** 6/22/2005 7:21:22 AM  
**Process Status Name:** Closed  
**Site Name:** Phillips Conoco  
**Facility Name:**  
**Address:** 2757 N Speer Blvd Denver CO 80211  
**Loc Address:** 2757 N Speer Blvd<br>Denver 80211  
**Loc City:** Denver  
**Loc County:** Denver

**OPS Petroleum Release Events in Colorado - Petroleum Release Events**

**Event ID:** 9818 **Phone:** 303-318-4357  
**Release No:** REL-009358 **City:** Denver  
**Status:** Closed **Zip:** 80211  
**Release Date:** **State:** CO  
**Closure Date:** 8/3/2005 **County:** Denver  
**NFA Type:** No Release **Latitude:** 39.756235  
**Release Cause:** **Longitude:** -105.016241  
**Reimbursement Total:** **Latitude Longitude:** 39.756235, -105.016241  
**Contact:** Tina Sandoval  
**Release Source:**  
**Site Name:** Speer Shell  
**Address:** 2757 N Speer Blvd  
**Email:** cdle\_ops\_public\_record\_center@state.co.us  
**Link :** https://socgov18.force.com/s/release/a183h000003KXgu

**OPS Petroleum Release Events in Colorado - Petroleum Release Events**

**Event ID:** 9923 **Phone:** 303-318-4357  
**Release No:** REL-009359 **City:** Denver  
**Status:** Closed **Zip:** 80211  
**Release Date:** 10/14/2005 **State:** CO

Map Key	Number of Records	Direction	Distance (mi/ft)	Elev/Diff (ft)	Site	DB
<b>Closure Date:</b>	6/13/2013				<b>County:</b> Denver	
<b>NFA Type:</b>	Tier I				<b>Latitude:</b> 39.756235	
<b>Release Cause:</b>					<b>Longitude:</b> -105.016241	
<b>Reimbursement Total:</b>					<b>Latitude Longitude:</b> 39.756235, -105.016241	
<b>Contact:</b>	Jennifer Strauss					
<b>Release Source:</b>	Dispenser - check valve					
<b>Site Name:</b>	Speer Shell					
<b>Address:</b>	2757 N Speer Blvd					
<b>Email:</b>	cdle_ops_public_record_center@state.co.us					
<b>Link :</b>	https://socgov18.force.com/s/release/a183h000003KXgv					

5      4 of 6      **NNE**      0.02 / 85.65      5,263.80 / -1      **RUDEETAI - SPEER SHELL  
2757 NORTH SPEER BLVD.  
DENVER CO 80211**      **AIR PERMITS**

<b>APCD Site ID:</b>	031-2422	<b>Sip Status Co:</b>	FALSE
<b>Site ID:</b>	2422	<b>Sip Status O3:</b>	FALSE
<b>State Fips:</b>	08	<b>Site Cont Company:</b>	
<b>County Fip:</b>	031	<b>Site First Name:</b>	PORNTIP
<b>County:</b>	DENVER	<b>Site Full Name:</b>	PORNTIP CORDOVA
<b>Address Type:</b>	STREET	<b>Site Last Name:</b>	CORDOVA
<b>Air Program:</b>	B	<b>Site Title:</b>	
<b>Air Acid Precip:</b>		<b>Site Fax:</b>	
<b>Class Apen Exempt:</b>		<b>Site Geocode Date:</b>	31-Jan-2018 08:11:55
<b>Class CFC:</b>		<b>Site Horiz Dat:</b>	2
<b>Class Condensate :</b>		<b>Site Latitude:</b>	394522.4323
<b>Class Fesop:</b>		<b>Acc Units:</b>	METERS
<b>Class Mact:</b>		<b>Accuracy:</b>	20.0
<b>Class Neshap:</b>		<b>Date Coll:</b>	31-Jan-2018 08:11:55
<b>Class Non Fed Rpt:</b>		<b>Descriptn Category:</b>	PC
<b>NSPS Federal:</b>		<b>Method Code:</b>	I2
<b>Class NSPS State:</b>		<b>Pt Lin Are:</b>	P
<b>Class NSR:</b>		<b>Src Scale:</b>	2
<b>Class PSD:</b>		<b>Verification:</b>	
<b>Sip Fed Jd:</b>		<b>Site Longit:</b>	1050058.5274
<b>Class Sip Federal:</b>	B	<b>NAICS Prime:</b>	447110
<b>Air Title:</b>		<b>NAICS Second:</b>	
<b>Class Tribal:</b>		<b>Site Operat Stat:</b>	O
<b>City Fips Code:</b>	20000	<b>Owner Cust:</b>	9920108907
<b>CMS Category:</b>		<b>Site Phone:</b>	(303)596-6456
<b>CMS Frequency:</b>	0	<b>Sic Prime:</b>	5541
<b>Cpts Bogus Ind:</b>	FALSE	<b>Sic Second:</b>	
<b>Fed Facility ID:</b>	18740611	<b>Utm Horiz:</b>	498.607
<b>Govt Fac Classifi:</b>	0	<b>Utm Vert:</b>	4400.701
<b>Hap Classifi:</b>		<b>Utm Zone:</b>	13.0
<b>NAA NSR Classifi:</b>		<b>Vert Dat:</b>	1
<b>No Employees:</b>	0.0	<b>Vert Meas:</b>	1603.82
<b>Op Classification:</b>		<b>Vert Meas Acc:</b>	10.0
<b>Property Area:</b>	0.0	<b>Vert Meth Coll:</b>	OT
<b>Psd Classifi:</b>		<b>Addr County Name:</b>	DENVER
<b>Addr County Fips:</b>	031		
<b>Permit App:</b>	RUDEETAI - SPEER SHELL		
<b>SIC Pri Desc:</b>	AUTOMOTIVE DEALERS AND GASOLINE SERVICE STATIONS - Gasoline Service Station		
<b>SIC Sec Desc:</b>			
<b>Site Description:</b>	FUEL SERVICE STATION		
<b>Site Email:</b>	PORNTIPCORDOVA@YAHOO.COM		
<b>Site LL Description:</b>	Elevation source: National Elevaton Dataset 1/3 Arc Second		
<b>Sip Prog1:</b>	OZONE	<b>Sip Prog3 Area:</b>	
<b>Sip Prog1 Area:</b>	N2081	<b>Sip Prog4:</b>	
<b>Sip Prog2:</b>		<b>Sip Prog4 Area:</b>	
<b>Sip Prog2 Area:</b>		<b>Sip Prog5:</b>	
<b>Sip Prog3:</b>			

**Site Owner**

<b>Owner Bill Cycle:</b>	2	<b>Mail Fax:</b>	
--------------------------	---	------------------	--

Map Key	Number of Records	Direction	Distance (mi/ft)	Elev/Diff (ft)	Site	DB
<b>Owner Description:</b>	FUEL SERVICE STATION				<b>Mail Full Name:</b>	PORNTIP CORDOVA
<b>Mail Addr 1:</b>	2757 NORTH SPEER BLVD.				<b>Mail First Name:</b>	PORNTIP
<b>Mail Addr 2:</b>					<b>Mail Last Name:</b>	CORDOVA
<b>Mail Type:</b>	STREET				<b>Mail Phone:</b>	(303)596-6456
<b>Mail City:</b>	DENVER				<b>Mail Province:</b>	
<b>Mail City Cd:</b>	20000				<b>Mail State:</b>	08
<b>Mail Company:</b>					<b>Mail Title:</b>	
<b>Mail Country Cd:</b>					<b>Mail Zip:</b>	80211-
<b>Owner Name:</b>	RUDEETAI, INC					
<b>Owner Mail Email:</b>	PORNTIPCORDOVA@YAHOO.COM					

**Site Pollutant**

<b>Site ID:</b>	2422	<b>Pk Co:</b>	
<b>State Fips:</b>	08	<b>Pk Co Mc:</b>	Z
<b>County Fip:</b>	031	<b>Pk Co Re:</b>	
<b>Data Year:</b>	2017	<b>Pk Co Re Mc:</b>	Z
<b>Inventory Year:</b>	2022	<b>Pk Co Re Units:</b>	PD
<b>Inventory Year 2:</b>	22	<b>Pk Co Unc:</b>	
<b>Pollutant Code:</b>	VOC	<b>Pk Co Units:</b>	PD
<b>Is Colorado Hap:</b>	FALSE	<b>Pk O3:</b>	
<b>Is Criteria:</b>	TRUE	<b>Pk O3 Mc:</b>	Z
<b>Is Epcra Only:</b>	FALSE	<b>Pk O3 Re:</b>	
<b>Is Hap:</b>	FALSE	<b>Pk O3 Re Mc:</b>	Z
<b>Nei Pollutant ID:</b>	VOC	<b>Pk O3 Re Units:</b>	PD
<b>Ozone Depleting:</b>	FALSE	<b>Pk O3 Unc:</b>	
<b>Estim:</b>	2.054241	<b>Pk O3 Units:</b>	PD
<b>Estim Mc:</b>	Z	<b>Emis Pot:</b>	
<b>Estim Unc:</b>	8.10216	<b>Pot Mc:</b>	
<b>Estim Units:</b>	TY	<b>Pot Unc:</b>	
<b>Limit1:</b>		<b>Pot Unc Mc:</b>	
<b>Limit1 Mc:</b>		<b>Pot Unc Units:</b>	
<b>Limit1 Units:</b>		<b>Pot Units:</b>	
<b>Limit2:</b>		<b>Re Estim:</b>	0.0
<b>Limit2 Mc:</b>		<b>Re Estim Mc:</b>	Z
<b>Limit2 Units:</b>		<b>Re Estim Units:</b>	TY
<b>Pollutant Name:</b>	VOLATILE ORGANIC COMPOUNDS		

**Stack**

<b>Site ID:</b>	2422	<b>Plume Height:</b>	10
<b>Stack ID:</b>	001	<b>Rough Terrain Ind:</b>	N
<b>State Fips:</b>	08	<b>Diameter:</b>	0.0
<b>County Fip:</b>	031	<b>Diameter Meter:</b>	0.0
<b>Data Year:</b>	2017	<b>Geo Origin:</b>	plant
<b>Inventory Year:</b>	2022	<b>Height:</b>	0.0
<b>Inventory Year 2:</b>	22	<b>Height Meter:</b>	0.0
<b>Apcd Stack ID:</b>	031-2422-S001	<b>Horiz Dat:</b>	2
<b>Cem Recorder Flag:</b>	No	<b>Lining Code:</b>	1
<b>Distance:</b>		<b>Acc Units:</b>	4
<b>Exit Gas Flow Rate:</b>	0.0	<b>Accuracy:</b>	20.0
<b>Exit Gas Temp:</b>	70.0	<b>Method Code:</b>	I2
<b>Exit Gas Kelvin:</b>	294.0	<b>Pt Lin Area:</b>	P
<b>Gas Velocity:</b>	0.0	<b>Src Scale:</b>	2
<b>Gas Meters Sec:</b>	0.0	<b>Latitude:</b>	394522.4323
<b>Bldg Height:</b>	0	<b>Longitude:</b>	1050058.5274
<b>Bldg Length:</b>	0	<b>Type Code:</b>	F
<b>Bldg Width:</b>	0	<b>Utm Horiz:</b>	498.607
<b>Stack Height:</b>	0	<b>Utm Vert:</b>	4400.701
<b>Nei Em RIs Pt Typ:</b>	1	<b>Vert Meas:</b>	1603.82
<b>Nei Exit Gas Flow:</b>	0.0	<b>Utm Zone:</b>	13.0
<b>Nei Horiz Mc:</b>	019	<b>X Coord:</b>	-105.01625761111112
<b>Nei Ref Pt Code:</b>	105	<b>Y Coord:</b>	39.756231194444446
<b>Emission Release Desc:</b>	UNDERGROUND GASOLINE TANKS		
<b>Description:</b>	Elevation source: National Elevaton Dataset 1/3 Arc Second		
<b>Description Category:</b>	PC		
<b>Stack Type:</b>	FUGITIVE EMISSIONS, NO STACK EXISTS		



Map Key	Number of Records	Direction	Distance (mi/ft)	Elev/Diff (ft)	Site	DB
---------	-------------------	-----------	------------------	----------------	------	----

**Stack Pollutant**

Site ID:	2422	Pk Co:	
Stack ID:	001	Pk Co Mc:	Z
State Fips:	08	Pk Co Re:	
County Fip:	031	Pk Co Re Mc:	Z
Data Year:	2017	Pk Co Re Units:	PD
Inventory Year:	2022	Pk Co Unc:	
Inventory Year 2:	22	Pk Co Units:	PD
Pollutant Code:	VOC	Pk O3:	
Is Colorado Hap:	FALSE	Pk O3 Mc:	Z
Is Criteria:	TRUE	Pk O3 Re:	
Is Epcra Only:	FALSE	Pk O3 Re Mc:	Z
Is Hap:	FALSE	Pk O3 Re Units:	PD
Ozone Depleting:	FALSE	Pk O3 Unc:	
Estim:	2.054241	Pk O3 Units:	PD
Estim Mc:	Z	Pot:	
Estim Unc:	8.10216	Pot Mc:	
Estim Units:	TY	Pot Unc:	
Limit1:		Pot Unc Mc:	
Limit1 Mc:		Pot Unc Units:	
Limit1 Units:		Pot Units:	
Limit2:		Re Estim:	0.0
Limit2 Mc:		Re Estim Mc:	Z
Limit2 Units:		Re Estim Units:	TY
Pollutant Name:	VOLATILE ORGANIC COMPOUNDS		

<u>5</u>	5 of 6	NNE	0.02 / 85.65	5,263.80 / -1	Speer Shell 2757 N Speer Blvd Denver CO 80211	LUST TRUST
----------	--------	-----	--------------	---------------	---	------------

Facility ID:	10885	Event ID:	9923
TtlAmtAppvdForReim	207237.84	Release Date:	10/14/2005
UST Tank Count:		AST Tank count:	
County:	Denver		

<u>5</u>	6 of 6	NNE	0.02 / 85.65	5,263.80 / -1	NORTH DENVER TEXACO INC 2757 N SPEER BLVD DENVER CO 802114204	AFS
----------	--------	-----	--------------	---------------	---	-----

Afs ID:	0803101572	Fed Reportable:	No
Plant ID:	889075	Current Hpv:	
Epa Region:	08	Loc Contrl Region:	
Plant County:	Denver	Afs Gov Fac Code:	0
State No:	08	Operating Status:	O
Primary Sic Code:	5541	Epa Class Code:	B
Secondary Sic Code:		Epa Complian Stat:	C
Naics Code:	447110	State Comp Status:	C
Afs Gov Facility Des:	PRIVATELY OWNED/OPERATED		
Operating Status Def:	Operating		
Epa Classification Des:	Potential uncontrolled emissions <100 tons/year		
Epa Compliance Status:	In Compliance With Procedural Requirements		
State Compliance Status:	In Compliance With Procedural Requirements		

**Historical Compliance - Air Program Level**

Air Program Code:	0
Air Program Code Ref:	SIP Source
Historical Compliance Date:	0604, 0701, 0702, 0703, 0704, 0801, 0802, 0803, 0804, 0901, 0902, 0903, 0904, 1001, 1002, 1003, 1004, 1101, 1102, 1103, 1104, 1201, 1202, 1203, 1204, 1301, 1302, 1303, 1304, 1401, 1402, 1403
Historical Compliance Status:	C
Historical Compliance Stat Ref:	In Compliance With Procedural Requirements

Map Key	Number of Records	Direction	Distance (mi/ft)	Elev/Diff (ft)	Site	DB
---------	-------------------	-----------	------------------	----------------	------	----

**Air Program**

<b>Plant ID:</b>	889075	<b>Poll Classificatn:</b>	B
<b>Air Program Code:</b>	0	<b>Poll Compli Status:</b>	C
<b>Air Program Status:</b>	O	<b>Epa Class Code:</b>	B
<b>Pollutant Code:</b>	BZ	<b>Epa Compli Status:</b>	C

**Chemical Abstract Service Nmbr:**

**Air Program Code Subparts:**

**Air Program Code Ref:** SIP Source

**Epa Classification Code Ref:** Potential uncontrolled emissions <100 tons/year

**Epa Compliance Status Ref:** In Compliance With Procedural Requirements

**Pollutant Code Ref:**

**Pollutant Classification Ref:** Potential uncontrolled emissions <100 tons/year

**Pollutant Complian Status Ref:** In Compliance With Procedural Requirements

**Air Program**

<b>Plant ID:</b>	889075	<b>Poll Classificatn:</b>	B
<b>Air Program Code:</b>	0	<b>Poll Compli Status:</b>	C
<b>Air Program Status:</b>	O	<b>Epa Class Code:</b>	B
<b>Pollutant Code:</b>	VOC	<b>Epa Compli Status:</b>	C

**Chemical Abstract Service Nmbr:**

**Air Program Code Subparts:**

**Air Program Code Ref:** SIP Source

**Epa Classification Code Ref:** Potential uncontrolled emissions <100 tons/year

**Epa Compliance Status Ref:** In Compliance With Procedural Requirements

**Pollutant Code Ref:**

**Pollutant Classification Ref:** Potential uncontrolled emissions <100 tons/year

**Pollutant Complian Status Ref:** In Compliance With Procedural Requirements

<a href="#">6</a>	1 of 2	NE	0.02 / 124.12	5,254.25 / -11	Cella Property 2701 N Speer Blvd Denver 80211 CO	LST
-------------------	--------	----	------------------	-------------------	--	-----

<b>Facility ID:</b>	13640	<b>Facility Name(OPS):</b>	Cella Property
<b>Facilty Name(COSTIS):</b>	Cella Property	<b>Address(OPS):</b>	2701 N Speer Blvd
<b>Address (COSTIS):</b>	2701 N Speer Blvd Denver 80211	<b>City(OPS):</b>	Denver
<b>County (COSTIS):</b>	Denver	<b>Zip Code(OPS):</b>	80211
<b>Facility Type(CDLE):</b>	Non-Retail	<b>County(OPS):</b>	Denver
<b>Facilty Catgry(CDLE):</b>	Other	<b>State(OPS):</b>	CO
<b>Facility Type(OPS):</b>	Non-Retail	<b>Lat Long(OPS):</b>	39.756904,-105.017915
<b>Facilty Catgry(OPS):</b>	Other		
<b>County(CDLE):</b>	Denver		
<b>Zip(CDLE):</b>	80211		
<b>City(CDLE):</b>	Denver		
<b>Longitude(CDLE):</b>	-105.017915		
<b>Facility Name(CDLE):</b>	Cella Property		
<b>Latitude(CDLE):</b>	39.756904		
<b>Address(CDLE):</b>	2701 N Speer Blvd		
<b>Event ID:</b>			
<b>Original Source:</b>	Colorado Storage Tank Information System (COSTIS); Colorado Department of Labor and Employment (CDLE); Oil & Public Safety(OPS) Regulated Storage Tanks; OPS Petroleum Release Events in Colorado - Petroleum Release Events		

**Owner ID:** 17240  
**Owner Name:** Elaine L Cella Trust;

**Tank Co Gov Tnk Fac**

**No of Tanks:** 0

Map Key	Number of Records	Direction	Distance (mi/ft)	Elev/Diff (ft)	Site	DB
---------	-------------------	-----------	------------------	----------------	------	----

**Tank Co Foia Facility**

<b>No of Metred Prod:</b>	0	<b>Facility Owner:</b>	Elaine L Cella Trust
<b>No of Active Tanks:</b>	0	<b>Type :</b>	Non-Retail
<b>Owner Costis ID:</b>	OWNR-17240		

**Events (CDLE)**

<b>Event ID:</b>	4201	<b>Proj. Closure Date:</b>	
<b>Alt Event ID:</b>	9101224-1	<b>Category:</b>	
<b>Status:</b>	Closed	<b>Sardonyx ID:</b>	
<b>UST Tank Count:</b>		<b>MTBE Classifica:</b>	
<b>AST Tank Count:</b>		<b>Sum of Reimbur Amt:</b>	
<b>Source of Release:</b>		<b>Reviewer Full Name:</b>	Marilyn Hajicek
<b>Cause of Release:</b>		<b>Logged On:</b>	2/14/1996
<b>Confirm Rel Dt:</b>	2/14/1996	<b>Logged By:</b>	
<b>Site Name:</b>	Cella Property		
<b>Loc Addr:</b>			
<b>Loc Addr2:</b>			
<b>Loc Addr3:</b>			
<b>Aka Name:</b>			
<b>Aka Loc Addr:</b>			

**Events (COSTIS) (As of 18 October, 2021)**

<b>Event ID:</b>	4201	<b>Log Date:</b>	2/14/1996
<b>Process Status Name:</b>	Closed		
<b>Site Name:</b>	Cella Property		
<b>Facility Name:</b>			
<b>Address:</b>	2701 N Speer Blvd Denver CO 80211		
<b>Loc Address:</b>	2701 N Speer Blvd Denver 80211		
<b>Loc City:</b>	Denver		
<b>Loc County:</b>	Denver		

**OPS Petroleum Release Events in Colorado - Petroleum Release Events**

<b>Event ID:</b>	4201	<b>Phone:</b>	303-318-4357
<b>Release No:</b>	REL-003304	<b>City:</b>	Denver
<b>Status:</b>	Closed	<b>Zip:</b>	80211
<b>Release Date:</b>	2/14/1996	<b>State:</b>	CO
<b>Closure Date:</b>	7/16/1996	<b>County:</b>	Denver
<b>NFA Type:</b>	Pre-RBCA	<b>Latitude:</b>	39.756904
<b>Release Cause:</b>		<b>Longitude:</b>	-105.017915
<b>Reimbursement Total:</b>		<b>Latitude Longitude:</b>	39.756904, -105.017915
<b>Contact:</b>	Marilyn Hajicek		
<b>Release Source:</b>			
<b>Site Name:</b>	Cella Property		
<b>Address:</b>	2701 N Speer Blvd		
<b>Email:</b>	cdle_ops_public_record_center@state.co.us		
<b>Link :</b>	https://socgov18.force.com/s/release/a183h000003KW7G		

<a href="#">6</a>	2 of 2	NE	0.02 / 124.12	5,254.25 / -11	Cella Property 2701 N Speer Blvd Denver CO 80211	TANKS
-------------------	--------	----	---------------	----------------	--	-------

<b>Facility ID:</b>	13640	<b>Facility Type (OPS):</b>	Non-Retail
<b>Fac Type (CDLE):</b>	Non-Retail	<b>Fac Category (OPS):</b>	Other
<b>Fac Category (CDLE):</b>	Other	<b>Lat/Longitude (OPS):</b>	39.756904,-105.017915
<b>County:</b>	Denver		
<b>Data Source(s):</b>	Colorado Storage Tank Information System (COSTIS); Colorado Department of Labor and Employment (CDLE); Oil & Public Safety(OPS) Regulated Storage Tanks		

**Facility Information (CDLE)**



Map Key	Number of Records	Direction	Distance (mi/ft)	Elev/Diff (ft)	Site	DB
---------	-------------------	-----------	------------------	----------------	------	----

**Owner ID:** OWNR-17240 **Count of Tank Tag:** 0  
**Type :** Non-Retail **No. Dispensers:** 0  
**Account Holder Name:** Elaine L Cella Trust

**Owner Infomation (CDLE)**

**Contact Name:**  
**Company Name:** Elaine L Cella Trust  
**Last Name:** Elaine L Cella Trust  
**First Name:**  
**Middle Init:**  
**Address:** 335 Krameria, Denver, CO 80220  
**Comment:**

**Tank Owner (COSTIS)**

**Owner ID:** 17240 **Address1:** 335 Krameria  
**First Name:** **City:** Denver  
**Middle Init:** **State:** CO  
**Last Name:** Elaine L Cella Trust **County:** Denver  
**Full Name:** Elaine L Cella Trust; **Zip Code:** 80220

**Oil & Public Safety Regulated Storage Tank Details**

**No of Tanks:** 0

7	1 of 4	NW	0.03 / 133.57	5,265.44 / 0	2785 Speer Apartments 2785 Speer Blvd. Denver CO 80211	ALT FUELS
<b>Fuel Type Code:</b>	ELEC: Electric			<b>ID:</b>	147960	
<b>Station Phone:</b>	800-663-5633			<b>Updated at:</b>	2022-10-10 00:31:20 UTC	
<b>Expected Date:</b>				<b>CNG Dispenser No:</b>		
<b>BD Blends:</b>				<b>CNG Site Renew Src:</b>		
<b>NG Fill Type Code:</b>				<b>CNG Tot Compr Cap:</b>		
<b>NG PSI:</b>				<b>CNG Storage Cap:</b>		
<b>Federal Agency ID:</b>				<b>CNG Fill Type Code:</b>		
<b>Open Date:</b>	2016-09-16			<b>CNG PSI:</b>		
<b>NG Vehicle Class:</b>				<b>CNG Vehicle Class:</b>		
<b>LPG Primary:</b>				<b>LNG Site Renew Src:</b>		
<b>E85 Blender Pump:</b>				<b>LNG Vehicle Class:</b>		
<b>NG Fill Type Desc:</b>				<b>LPG Nozzle Types:</b>		
<b>Hydrogen is Retail:</b>				<b>Hydrogen Pressures:</b>		
<b>Federal Agency:</b>				<b>Hydrogen Standards:</b>		
<b>Facility Type:</b>				<b>Latitude:</b>	39.7564541	
<b>Dt Last Confirmed:</b>	2022-10-10			<b>Longitude:</b>	-105.0171538	
<b>Restricted Access:</b>						
<b>Fed Agency Name:</b>						
<b>Hydrogen Status Link:</b>						
<b>Status:</b>	Open: The station is open.					
<b>Owner Type Desc:</b>						
<b>E85 Blender Pump Desc:</b>						
<b>NG Vehicle Class Desc:</b>						
<b>Geocode Status Desc:</b>	The location is from a real GPS readout at the station.					
<b>LPG Primary Desc:</b>						
<b>E85 Other Ethanol Blends:</b>						
<b>EV Pricing:</b>	FREE					
<b>EV Pricing French:</b>						
<b>EV on Site Renewable Source:</b>						
<b>Intersection Directions:</b>						

Map Key	Number of Records	Direction	Distance (mi/ft)	Elev/Diff (ft)	Site	DB
<u>7</u>	2 of 4	NW	0.03 / 133.57	5,265.44 / 0	ENVIRONMENTAL DEMOLITION INC. 2785 SPEER BLVD. DENVER CO	ASBESTOS
Permit:	11DE3971A-01			Source Lat:		
Permit Beg:	03/01/12			Source Lon:		
Begin Date:				Source County:		
End Date:				Elevation:	5272	
Project:	ASBESTOS ABATEMENT PROJECT			Linear Feet:		
Projec Len:	30			Sq Feet:	129000	
Owner Name:				Drums:		
Location:						
<u>7</u>	3 of 4	NW	0.03 / 133.57	5,265.44 / 0	COLORADO CLEANUP CORPORATION 2785 N. SPEER DENVER CO	ASBESTOS
Permit:	12DE2968D			Source Lat:		
Permit Beg:	08/01/12			Source Lon:		
Begin Date:				Source County:		
End Date:				Elevation:	5272	
Project:	DEMOLITION PROJECT			Linear Feet:		
Projec Len:	106			Sq Feet:		
Owner Name:				Drums:		
Location:						
<u>7</u>	4 of 4	NW	0.03 / 133.57	5,265.44 / 0	DLM, INCORPORATED 2785 SPEER DENVER CO	ASBESTOS
Permit:	12DE1659A-03			Source Lat:		
Permit Beg:	04/30/12			Source Lon:		
Begin Date:				Source County:		
End Date:				Elevation:	5272	
Project:	ASBESTOS ABATEMENT PROJECT			Linear Feet:		
Projec Len:	365			Sq Feet:	129000	
Owner Name:				Drums:		
Location:						
<u>8</u>	1 of 1	NE	0.03 / 169.23	5,255.10 / -10	2690 NORTH SPEER BLVD DENVER CO	SPILLS
Case No:	CO97-006			H2O Unit Measure 2:		
Main ID:				Quantity 3:	0	
NRC No:				Unit Measure 3:		
Dt of Spl or Rel:	1/8/1997			H2O quantity 3:	0	
Event Time:	12:00:00 AM			H2O Unit Measure 3:		
1st Rep Event Dt:	1/8/1997			Cause:	D	
Date Reported:	1/8/1997			Death:	0	
Time Reported:	9:20:00 AM			Injury:	0	
Date Entered:	1/13/1997			Evacuation:	N	
Time Entered:	10:47:36 AM			Evacuation No:	0	
Land:	FALSE			PRP City:	DENVER	
Air:	FALSE			PRP County:	DENVER	
Surface Water:	FALSE			PRP State:	CO	
Ground Water:	FALSE			PRP Zip:		
Material Type:	OTHER			PRP Phone:	303-964-2700-	
Quantity 1:	0			PRP Extension:		
Unit Measure 1:	U			Mile Marker:		
H2O Quantity 1:	0			Who Took Report:	STEWART, TOM	
H2O Unit Measure 1:				Fixed Facility:	FALSE	
Material 2:				Event County:	DENVER	
Quantity 2:	0			Latitude:	0	
Unit Measure 2:				Longitude:	0	

Map Key	Number of Records	Direction	Distance (mi/ft)	Elev/Diff (ft)	Site	DB
H2O Quantity 2: Source Desc: Source: Source Type: Medium: Waterway: Material 1: Material 3: PRP: PRP Contact: PRP Street: PRP Fax: Responder 1: Responder 2: Responder 3: Response Comments: Notified Name: Additional Comments: Comments: Cause Info: Action:	0	F			PUBLIC HIGH SCHOOL  UNKNOWN CHEMICALS  NORTH HIGH SCHOOL  2690 NORTH SPEER BLVD	
CALLER ALLEGES THAT SCHOOL IS DUMPING CHEMICALS USED IN THE SCIENCE CLASSES. CALLER STATED THAT SOME ALLEGED DUMPING **Note: Many records provided by the department have a truncated [Cause Info] field.						

<a href="#">9</a>	1 of 3	SSW	0.04 / 207.15	5,268.85 / 4	DIAMOND HILL OPERATING ASSOCIATES LP 2490 W 26TH AVE DENVER CO 80211	RCRA NON GEN
-------------------	--------	-----	---------------	--------------	--	-----------------

**EPA Handler ID:** COR000203604  
**Gen Status Universe:** No Report  
**Contact Name:** MATTHEW J VADOVIC  
**Contact Address:** 1625 , BROADWAY STE 1430 , , DENVER , CO, 80202 , US  
**Contact Phone No and Ext:** 303-595-7062  
**Contact Email:** MVADOVIC@GEMINIROSEMONT.COM  
**Contact Country:** US  
**County Name:** DENVER  
**EPA Region:** 08  
**Land Type:** Private  
**Receive Date:** 20151015  
**Location Latitude:**  
**Location Longitude:**

#### Violation/Evaluation Summary

**Note:** NO VIOLATIONS: All of the compliance records associated with this facility (EPA ID) indicate NO VIOLATIONS; Compliance Monitoring and Enforcement table dated Sep, 2022.

#### Evaluation Details

**Evaluation Start Date:** 20031216  
**Evaluation Type Description:** COMPLIANCE EVALUATION INSPECTION ON-SITE  
**Violation Short Description:**  
**Return to Compliance Date:**  
**Evaluation Agency:** State

#### Handler Summary

**Importer Activity:** No  
**Mixed Waste Generator:** No  
**Transporter Activity:** No  
**Transfer Facility:** No  
**Onsite Burner Exemption:** No  
**Furnace Exemption:** No  
**Underground Injection Activity:** No

Map Key	Number of Records	Direction	Distance (mi/ft)	Elev/Diff (ft)	Site	DB
Commercial TSD:		No				
Used Oil Transporter:		No				
Used Oil Transfer Facility:		No				
Used Oil Processor:		No				
Used Oil Refiner:		No				
Used Oil Burner:		No				
Used Oil Market Burner:		No				
Used Oil Spec Marketer:		No				

**Hazardous Waste Handler Details**

Sequence No: 3  
 Receive Date: 20031226  
 Handler Name: DENVER MEDICAL IMAGING CENTER  
 Source Type: Notification  
 Federal Waste Generator Code: 3  
 Generator Code Description: Very Small Quantity Generator

**Hazardous Waste Handler Details**

Sequence No: 1  
 Receive Date: 20020523  
 Handler Name: DENVER MEDICAL IMAGING CENTER  
 Source Type: Notification  
 Federal Waste Generator Code: 1  
 Generator Code Description: Large Quantity Generator

**Waste Code Details**

Hazardous Waste Code: D000  
 Waste Code Description: DESCRIPTION  
  
 Hazardous Waste Code: D011  
 Waste Code Description: SILVER

**Hazardous Waste Handler Details**

Sequence No: 4  
 Receive Date: 20151015  
 Handler Name: DIAMOND HILL OPERATING ASSOCIATES LP  
 Source Type: Notification  
 Federal Waste Generator Code: N  
 Generator Code Description: Not a Generator, Verified

**Waste Code Details**

Hazardous Waste Code: D008  
 Waste Code Description: LEAD

**Hazardous Waste Handler Details**

Sequence No: 2  
 Receive Date: 20030910  
 Handler Name: DENVER MEDICAL IMAGING CENTER  
 Source Type: Notification  
 Federal Waste Generator Code: 1  
 Generator Code Description: Large Quantity Generator

**Owner/Operator Details**

Owner/Operator Ind: Current Owner Street No: 8380



<b>Map Key</b>	<b>Number of Records</b>	<b>Direction</b>	<b>Distance (mi/ft)</b>	<b>Elev/Diff (ft)</b>	<b>Site</b>	<b>DB</b>
<b>Type:</b>	Private				<b>Street 1:</b> N ZUNI ST STE 100	
<b>Name:</b>	MRIGP				<b>Street 2:</b>	
<b>Date Became Current:</b>	20031226				<b>City:</b> DENVER	
<b>Date Ended Current:</b>					<b>State:</b> CO	
<b>Phone:</b>					<b>Country:</b> US	
<b>Source Type:</b>	Notification				<b>Zip Code:</b> 80221	
<b>Owner/Operator Ind:</b>	Current Operator				<b>Street No:</b> 2490	
<b>Type:</b>	Private				<b>Street 1:</b> W 26TH AVE	
<b>Name:</b>	DENVER MEDICAL IMAGING CENTER				<b>Street 2:</b>	
<b>Date Became Current:</b>	20030910				<b>City:</b> DENVER	
<b>Date Ended Current:</b>					<b>State:</b> CO	
<b>Phone:</b>					<b>Country:</b> US	
<b>Source Type:</b>	Notification				<b>Zip Code:</b> 80211	
<b>Owner/Operator Ind:</b>	Previous Owner				<b>Street No:</b> 8380	
<b>Type:</b>	Private				<b>Street 1:</b> N ZUNI ST STE 100	
<b>Name:</b>	MRIGP				<b>Street 2:</b>	
<b>Date Became Current:</b>	20031226				<b>City:</b> DENVER	
<b>Date Ended Current:</b>	20151015				<b>State:</b> CO	
<b>Phone:</b>					<b>Country:</b> US	
<b>Source Type:</b>	Notification				<b>Zip Code:</b> 80221	
<b>Owner/Operator Ind:</b>	Current Owner				<b>Street No:</b> 20 N WACKER DR	
<b>Type:</b>	Private				<b>Street 1:</b>	
<b>Name:</b>	MARCAP CORP				<b>Street 2:</b>	
<b>Date Became Current:</b>	18000101				<b>City:</b> CHICAGO	
<b>Date Ended Current:</b>					<b>State:</b> IL	
<b>Phone:</b>	800-621-1677				<b>Country:</b> US	
<b>Source Type:</b>	Notification				<b>Zip Code:</b> 60606	
<b>Owner/Operator Ind:</b>	Previous Owner				<b>Street No:</b> 20 N WACKER DR	
<b>Type:</b>	Private				<b>Street 1:</b>	
<b>Name:</b>	MARCAP CORP				<b>Street 2:</b>	
<b>Date Became Current:</b>	18000101				<b>City:</b> CHICAGO	
<b>Date Ended Current:</b>	20031226				<b>State:</b> IL	
<b>Phone:</b>	800-621-1677				<b>Country:</b> US	
<b>Source Type:</b>	Notification				<b>Zip Code:</b> 60606	
<b>Owner/Operator Ind:</b>	Previous Operator				<b>Street No:</b> 2490	
<b>Type:</b>	Private				<b>Street 1:</b> W 26TH AVE	
<b>Name:</b>	DENVER MEDICAL IMAGING CENTER				<b>Street 2:</b>	
<b>Date Became Current:</b>	20030910				<b>City:</b> DENVER	
<b>Date Ended Current:</b>	20151015				<b>State:</b> CO	
<b>Phone:</b>					<b>Country:</b> US	
<b>Source Type:</b>	Notification				<b>Zip Code:</b> 80211	
<b>Owner/Operator Ind:</b>	Current Operator				<b>Street No:</b> 2490	
<b>Type:</b>	Private				<b>Street 1:</b> N 26TH AVE	
<b>Name:</b>	DIAMOND HILL OPERATING ASSOC LP				<b>Street 2:</b>	
<b>Date Became Current:</b>	20151015				<b>City:</b> DENVER	
<b>Date Ended Current:</b>					<b>State:</b> CO	
<b>Phone:</b>					<b>Country:</b> US	
<b>Source Type:</b>	Notification				<b>Zip Code:</b> 80211	
<b>Owner/Operator Ind:</b>	Current Owner				<b>Street No:</b> 330	
<b>Type:</b>	Private				<b>Street 1:</b> GARFIELD ST	
<b>Name:</b>	DIAMOND HILL OPERATING ASSOC LP				<b>Street 2:</b>	
<b>Date Became Current:</b>	20151015				<b>City:</b> SANTA FE	
<b>Date Ended Current:</b>					<b>State:</b> NM	
<b>Phone:</b>	505-992-5100				<b>Country:</b> US	
<b>Source Type:</b>	Notification				<b>Zip Code:</b> 87501	

**Historical Handler Details**

**Receive Dt:** 20020523  
**Generator Code Description:** Large Quantity Generator  
**Handler Name:** DENVER MEDICAL IMAGING CENTER

Map Key	Number of Records	Direction	Distance (mi/ft)	Elev/Diff (ft)	Site	DB
<b>Receive Dt:</b>		20030910				
<b>Generator Code Description:</b>		Large Quantity Generator				
<b>Handler Name:</b>		DENVER MEDICAL IMAGING CENTER				
<b>Receive Dt:</b>		20031226				
<b>Generator Code Description:</b>		Very Small Quantity Generator				
<b>Handler Name:</b>		DENVER MEDICAL IMAGING CENTER				
<a href="#">9</a>	2 of 3	SSW	0.04 / 207.15	5,268.85 / 4	COMPREHENSIVE RISK SERVICES, LLC 2490 W. 26TH AVE. DENVER CO	ASBESTOS
<b>Permit:</b>		15DE6800A			<b>Source Lat:</b>	
<b>Permit Beg:</b>		11/30/15			<b>Source Lon:</b>	
<b>Begin Date:</b>					<b>Source County:</b>	
<b>End Date:</b>					<b>Elevation:</b>	
<b>Project:</b>		ASBESTOS ABATEMENT PROJECT			<b>Linear Feet:</b>	
<b>Projec Len:</b>		30			<b>Sq Feet:</b> 27436	
<b>Owner Name:</b>					<b>Drums:</b>	
<b>Location:</b>		2490 W. 26TH AVE., DENVER				
<a href="#">9</a>	3 of 3	SSW	0.04 / 207.15	5,268.85 / 4	DENVER MEDICAL IMAGING CENTER 2490 W 26TH AVE SUITE 120A DENVER CO 80211	HAZ GEN
<b>ID:</b>		COR000203604			<b>County:</b> DENVER	
<b>Status:</b>		ACTIVE			<b>Method:</b> CENTRUS	
<b>Fac Type:</b>		LQG			<b>Accuracy:</b> +OR- 30 METERS	
<b>Links:</b>		<a href="http://oaspub.epa.gov/enviro/brs_web.report?pgm_sys_id=COR000203604">http://oaspub.epa.gov/enviro/brs_web.report?pgm_sys_id=COR000203604</a>				
<a href="#">10</a>	1 of 3	SSE	0.04 / 215.87	5,254.48 / -11	AMERICAN ABATEMENT, INC. 2420 W. 26TH AVE. ST. #200-D DENVER CO	ASBESTOS
<b>Permit:</b>		17DE1701N			<b>Source Lat:</b>	
<b>Permit Beg:</b>		04/13/2017			<b>Source Lon:</b>	
<b>Begin Date:</b>					<b>Source County:</b>	
<b>End Date:</b>					<b>Elevation:</b>	
<b>Project:</b>		ASBESTOS ABATEMENT PROJECT			<b>Linear Feet:</b>	
<b>Projec Len:</b>					<b>Sq Feet:</b> 5000	
<b>Owner Name:</b>					<b>Drums:</b>	
<b>Location:</b>		2420 W. 26TH AVE. ST. #200-D, DENVER				
<a href="#">10</a>	2 of 3	SSE	0.04 / 215.87	5,254.48 / -11	ENVIRONMENTAL DEMOLITION INC. 2420 W. 26TH AVE SUITE D-200 DENVER CO	ASBESTOS
<b>Permit:</b>		17DE2570N			<b>Source Lat:</b>	
<b>Permit Beg:</b>		05/10/2017			<b>Source Lon:</b>	
<b>Begin Date:</b>					<b>Source County:</b>	
<b>End Date:</b>					<b>Elevation:</b>	
<b>Project:</b>		ASBESTOS ABATEMENT PROJECT			<b>Linear Feet:</b>	
<b>Projec Len:</b>					<b>Sq Feet:</b> 550	
<b>Owner Name:</b>					<b>Drums:</b>	
<b>Location:</b>		2420 W. 26TH AVE SUITE D-200, DENVER				
<a href="#">10</a>	3 of 3	SSE	0.04 / 215.87	5,254.48 / -11	ENVIRONMENTAL DEMOLITION INC. 2420 W. 26TH AVE. SUITE B-002	ASBESTOS

Map Key	Number of Records	Direction	Distance (mi/ft)	Elev/Diff (ft)	Site	DB
<b>DENVER CO</b>						
<b>Permit:</b>	17DE6032A				<b>Source Lat:</b>	
<b>Permit Beg:</b>	10/09/2017				<b>Source Lon:</b>	
<b>Begin Date:</b>					<b>Source County:</b>	
<b>End Date:</b>					<b>Elevation:</b>	
<b>Project:</b>	ASBESTOS ABATEMENT PROJECT				<b>Linear Feet:</b>	
<b>Projec Len:</b>	30				<b>Sq Feet:</b>	2339
<b>Owner Name:</b>					<b>Drums:</b>	
<b>Location:</b>	2420 W. 26TH AVE. SUITE B-002, DENVER					

[11](#) 1 of 1 WSW 0.05 / 256.30 5,284.13 / 19 PEAK ENVIRONMENTAL, INC. 2527 W. 26TH AVE. DENVER CO ASBESTOS

<b>Permit:</b>	16DE6225A				<b>Source Lat:</b>	
<b>Permit Beg:</b>	11/01/2016				<b>Source Lon:</b>	
<b>Begin Date:</b>					<b>Source County:</b>	
<b>End Date:</b>					<b>Elevation:</b>	
<b>Project:</b>	ASBESTOS ABATEMENT PROJECT				<b>Linear Feet:</b>	
<b>Projec Len:</b>	30				<b>Sq Feet:</b>	200
<b>Owner Name:</b>					<b>Drums:</b>	
<b>Location:</b>	2527 W. 26TH AVE., DENVER					

[12](#) 1 of 3 NNE 0.05 / 279.36 5,258.97 / -6 Zuni Conoco 2727 Zuni St Denver 80211 CO UST

<b>Facility ID:</b>	9454	<b>Fac Name (COSTIS):</b>	Zuni Conoco
<b>FacilityName(OPS):</b>	Zuni Conoco	<b>Address (COSTIS):</b>	2727 Zuni St Denver 80211
<b>FacilityType(OPS):</b>	Retail	<b>County (COSTIS):</b>	Denver
<b>Fac Category (OPS):</b>	Retail Gas Station	<b>Latitude (CDLE):</b>	39.756664
<b>Address (OPS):</b>	2727 Zuni St	<b>Longitude (CDLE):</b>	-105.016078
<b>City (OPS):</b>	Denver	<b>Fac Type (CDLE):</b>	Retail
<b>Zip Code (OPS):</b>	80211	<b>FacCategory(CDLE):</b>	Retail Gas Station
<b>County (OPS):</b>	Denver	<b>State (OPS):</b>	CO
<b>LatLong (OPS):</b>	39.756664,-105.016078	<b>City (CDLE):</b>	Denver
<b>FacName (CDLE):</b>	Zuni Conoco	<b>Zip (CDLE):</b>	80211
<b>Address (CDLE):</b>	2727 Zuni St	<b>County (CDLE):</b>	Denver
<b>State (CDLE):</b>	CO		
<b>Data Source(s):</b>	Colorado Storage Tank Information System (COSTIS); Colorado Department of Labor and Employment (CDLE); Oil & Public Safety(OPS) Regulated Storage Tanks		

**Facility Information (CDLE)**

<b>Count of Tank Tag:</b>	3	<b>Accnt Holdr Name:</b>	Bajwa Sons LLC
<b>No. Dispensers:</b>	26	<b>Type:</b>	Retail
<b>Owner ID:</b>	OWNR-22869		

**Owner Information (CDLE)**

<b>Contact Name:</b>		<b>Middle Init:</b>	
<b>First Name:</b>			
<b>Company Name:</b>	Bajwa Sons LLC		
<b>Last Name:</b>	Bajwa Sons LLC		
<b>Address:</b>	2727 Zuni St, Denver, CO 80211		
<b>Comment:</b>			

**UST Tanks (COSTIS) (As of 18 October, 2021)**

<b>Tank ID:</b>	25052	<b>Owner ID:</b>	22869
<b>Tank Tag:</b>	'9454-2	<b>Tank Owner:</b>	
<b>Tank Type Desc:</b>	UST	<b>County:</b>	Denver

Map Key	Number of Records	Direction	Distance (mi/ft)	Elev/Diff (ft)	Site	DB
<b>Tank Count:</b>	46668				<b>Product Name:</b>	Unleaded Regular (RUL)
<b>Capacity:</b>	8000					
<b>Facility Owner:</b>		Bajwa Sons LLC				
<b>Facility Name Address:</b>		Zuni Conoco 2727 Zuni St Denver 80211				
<b>Tank ID:</b>	25053				<b>Owner ID:</b>	22869
<b>Tank Tag:</b>	'9454-3				<b>Tank Owner:</b>	
<b>Tank Type Desc:</b>	UST				<b>County:</b>	Denver
<b>Tank Count:</b>	46668				<b>Product Name:</b>	Diesel
<b>Capacity:</b>	6000					
<b>Facility Owner:</b>		Bajwa Sons LLC				
<b>Facility Name Address:</b>		Zuni Conoco 2727 Zuni St Denver 80211				
<b>Tank ID:</b>	25051				<b>Owner ID:</b>	22869
<b>Tank Tag:</b>	'9454-1				<b>Tank Owner:</b>	
<b>Tank Type Desc:</b>	UST				<b>County:</b>	Denver
<b>Tank Count:</b>	46668				<b>Product Name:</b>	Unleaded Premium (PUL)
<b>Capacity:</b>	6000					
<b>Facility Owner:</b>		Bajwa Sons LLC				
<b>Facility Name Address:</b>		Zuni Conoco 2727 Zuni St Denver 80211				

#### UST Tanks 1 (CDLE)

<b>Tank Tag:</b>	9454-3				<b>Overfill Preven:</b>	FV: Fill Tube Valve
<b>Tank Type:</b>	UST				<b>Product Type/Name:</b>	Diesel
<b>Tank Status:</b>	Currently In Use				<b>Piping Wall Type:</b>	None
<b>Capacity:</b>	6000				<b>Tank Wall Type:</b>	
<b>Install Date:</b>	8/1/1988				<b>Piping System:</b>	
<b>Date Closed:</b>					<b>Piping Type:</b>	UG: Underground
<b>Tank Material:</b>		ST: Cathodically Protected Steel				
<b>Piping Material:</b>		FRP: Fiberglass Reinforced Plastic				

#### UST Tanks 2 (CDLE)

<b>Closure Meth ID:</b>					<b>No Fee:</b>	No
<b>Unregulated:</b>	FALSE				<b>Anch Method Desc:</b>	
<b>Last Used Date:</b>					<b>Pipe Reld Meth1 ID:</b>	L1: ATG .2/.1gph Mthly Mntrg
<b>Del Prohib Date:</b>					<b>Pipe Reldet Date:</b>	
<b>Spill Protected:</b>					<b>Backfill Mat Desc:</b>	
<b>Spl Container Size:</b>	5				<b>Bfill DrtCvr Amt:</b>	0
<b>Spl Protection Dt:</b>					<b>Manifold:</b>	No
<b>Spl Container Mfg:</b>	OPW				<b>Registration Date:</b>	12/3/2021
<b>Spl Container Mdel:</b>	1C-2100				<b>Compartment:</b>	FALSE
<b>Tank Reld Meth1 ID:</b>					<b>Cpmet:</b>	Yes
<b>Tank Lining Date:</b>					<b>Invault:</b>	FALSE
<b>CP Test Date:</b>						

#### UST Tanks 1 (CDLE)

<b>Tank Tag:</b>	9454-1				<b>Overfill Preven:</b>	FV: Fill Tube Valve
<b>Tank Type:</b>	UST				<b>Product Type/Name:</b>	Unleaded Premium (PUL)
<b>Tank Status:</b>	Currently In Use				<b>Piping Wall Type:</b>	None
<b>Capacity:</b>	6000				<b>Tank Wall Type:</b>	
<b>Install Date:</b>	8/1/1988				<b>Piping System:</b>	
<b>Date Closed:</b>					<b>Piping Type:</b>	UG: Underground
<b>Tank Material:</b>		ST: Cathodically Protected Steel				
<b>Piping Material:</b>		FRP: Fiberglass Reinforced Plastic				

#### UST Tanks 2 (CDLE)

<b>Closure Meth ID:</b>					<b>No Fee:</b>	No
<b>Unregulated:</b>	FALSE				<b>Anch Method Desc:</b>	
<b>Last Used Date:</b>					<b>Pipe Reld Meth1 ID:</b>	L1: ATG .2/.1gph Mthly Mntrg
<b>Del Prohib Date:</b>					<b>Pipe Reldet Date:</b>	



Map Key	Number of Records	Direction	Distance (mi/ft)	Elev/Diff (ft)	Site	DB
<b>Spill Protected:</b>						
<b>Spl Container Size:</b>	5				<b>Backfill Mat Desc:</b>	
<b>Spl Protection Dt:</b>					<b>Bfill DrtCvr Amt:</b>	0
<b>Spl Container Mfg:</b>	OPW				<b>Manifold:</b>	No
<b>Spl Container Mdel:</b>	1C-2100				<b>Registration Date:</b>	12/3/2021
<b>Tank Reld Meth1 ID:</b>					<b>Compartment:</b>	FALSE
<b>Tank Lining Date:</b>					<b>Cpmet:</b>	Yes
<b>CP Test Date:</b>					<b>Invault:</b>	FALSE
<b>UST Tanks 1 (CDLE)</b>						
<b>Tank Tag:</b>	9454-2				<b>Overfill Preven:</b>	FV: Fill Tube Valve
<b>Tank Type:</b>	UST				<b>Product Type/Name:</b>	Unleaded Regular (RUL)
<b>Tank Status:</b>	Currently In Use				<b>Piping Wall Type:</b>	None
<b>Capacity:</b>	8000				<b>Tank Wall Type:</b>	
<b>Install Date:</b>	8/1/1988				<b>Piping System:</b>	
<b>Date Closed:</b>					<b>Piping Type:</b>	UG: Underground
<b>Tank Material:</b>		ST: Cathodically Protected Steel				
<b>Piping Material:</b>		FRP: Fiberglass Reinforced Plastic				
<b>UST Tanks 2 (CDLE)</b>						
<b>Closure Meth ID:</b>					<b>No Fee:</b>	No
<b>Unregulated:</b>	FALSE				<b>Anch Method Desc:</b>	
<b>Last Used Date:</b>					<b>Pipe Reld Meth1 ID:</b>	L1: ATG .2/.1gph Mthly Mntrg
<b>Del Prohib Date:</b>					<b>Pipe Reldet Date:</b>	
<b>Spill Protected:</b>					<b>Backfill Mat Desc:</b>	
<b>Spl Container Size:</b>	5				<b>Bfill DrtCvr Amt:</b>	0
<b>Spl Protection Dt:</b>					<b>Manifold:</b>	No
<b>Spl Container Mfg:</b>	OPW				<b>Registration Date:</b>	12/3/2021
<b>Spl Container Mdel:</b>	1C-2100				<b>Compartment:</b>	FALSE
<b>Tank Reld Meth1 ID:</b>					<b>Cpmet:</b>	Yes
<b>Tank Lining Date:</b>					<b>Invault:</b>	FALSE
<b>CP Test Date:</b>						
<b>Operator Information (CDLE)</b>						
<b>First Name:</b>					<b>Costis ID:</b>	CABOP-3939
<b>Last Name:</b>	Bill Fisher				<b>Accnt Holdr Name:</b>	Tri State Commodities
<b>Certification Name:</b>	CABOP-3939-11732				<b>Contact ID:</b>	0033h00000IKxgT
<b>Certification Type:</b>	A/B Operator				<b>Title:</b>	
<b>First Name:</b>					<b>Costis ID:</b>	CABOP-7709
<b>Last Name:</b>	Christopher Mack				<b>Accnt Holdr Name:</b>	Palmetto Environmental Group LLC
<b>Certification Name:</b>	CABOP-7709-16605				<b>Contact ID:</b>	0033h00000IKyNV
<b>Certification Type:</b>	A/B Operator				<b>Title:</b>	
<b>Oil &amp; Public Safety Regulated Storage Tanks (COSTIS)</b>						
<b>Tank Tag:</b>	9454-1				<b>Piping Type:</b>	UG: Underground
<b>Tank Status:</b>	Currently In Use				<b>Piping System:</b>	
<b>Tank Type:</b>	UST				<b>Tank Name:</b>	TNK-020368
<b>Facility Type:</b>	Retail				<b>Piping Wall Type:</b>	None
<b>Installation Date:</b>	8/1/1988				<b>City:</b>	Denver
<b>Closure Date:</b>					<b>County:</b>	Denver
<b>Capacity Gallons :</b>	6000				<b>ZIP Code:</b>	80211
<b>Product:</b>	Unleaded Premium (PUL)				<b>Facility Name:</b>	Zuni Conoco
<b>Overfill Preven:</b>	FV: Fill Tube Valve				<b>Address:</b>	2727 Zuni St
<b>Tank Wall Type:</b>					<b>Facility Category:</b>	Retail Gas Station
<b>Tank Material:</b>		ST: Cathodically Protected Steel				
<b>Piping Material:</b>		FRP: Fiberglass Reinforced Plastic				
<b>Tank Tag:</b>	9454-3				<b>Piping Type:</b>	UG: Underground
<b>Tank Status:</b>	Currently In Use				<b>Piping System:</b>	

Map Key	Number of Records	Direction	Distance (mi/ft)	Elev/Diff (ft)	Site	DB
---------	-------------------	-----------	------------------	----------------	------	----

<b>Tank Type:</b>	UST	<b>Tank Name:</b>	TNK-020370
<b>Facility Type:</b>	Retail	<b>Piping Wall Type:</b>	None
<b>Installation Date:</b>	8/1/1988	<b>City:</b>	Denver
<b>Closure Date:</b>		<b>County:</b>	Denver
<b>Capacity Gallons :</b>	6000	<b>ZIP Code:</b>	80211
<b>Product:</b>	Diesel	<b>Facility Name:</b>	Zuni Conoco
<b>Overfill Preven:</b>	FV: Fill Tube Valve	<b>Address:</b>	2727 Zuni St
<b>Tank Wall Type:</b>		<b>Facility Category:</b>	Retail Gas Station
<b>Tank Material:</b>	ST: Cathodically Protected Steel		
<b>Piping Material:</b>	FRP: Fiberglass Reinforced Plastic		

<b>Tank Tag:</b>	9454-2	<b>Piping Type:</b>	UG: Underground
<b>Tank Status:</b>	Currently In Use	<b>Piping System:</b>	
<b>Tank Type:</b>	UST	<b>Tank Name:</b>	TNK-020369
<b>Facility Type:</b>	Retail	<b>Piping Wall Type:</b>	None
<b>Installation Date:</b>	8/1/1988	<b>City:</b>	Denver
<b>Closure Date:</b>		<b>County:</b>	Denver
<b>Capacity Gallons :</b>	8000	<b>ZIP Code:</b>	80211
<b>Product:</b>	Unleaded Regular (RUL)	<b>Facility Name:</b>	Zuni Conoco
<b>Overfill Preven:</b>	FV: Fill Tube Valve	<b>Address:</b>	2727 Zuni St
<b>Tank Wall Type:</b>		<b>Facility Category:</b>	Retail Gas Station
<b>Tank Material:</b>	ST: Cathodically Protected Steel		
<b>Piping Material:</b>	FRP: Fiberglass Reinforced Plastic		

**UST Owner (COSTIS) (As of 18 October, 2021)**

<b>Owner ID:</b>	22869	<b>Address1:</b>	2727 Zuni St
<b>First Name:</b>		<b>City:</b>	Denver
<b>Middle Init:</b>		<b>State:</b>	CO
<b>Last Name:</b>	Bajwa Sons LLC	<b>County:</b>	Denver
<b>Full Name:</b>		<b>Zip Code:</b>	80211

**Oil & Public Safety Regulated Storage Tank Details**

**No of Tanks:** 3

<a href="#">12</a>	2 of 3	<b>NNE</b>	<b>0.05 / 279.36</b>	<b>5,258.97 / -6</b>	<b>Zuni Conoco 2727 Zuni St Denver 80211 CO</b>	<b>LST</b>
--------------------	--------	------------	----------------------	----------------------	---	------------

<b>Facility ID:</b>	9454	<b>Facility Name(OPS):</b>	Zuni Conoco
<b>Facility Name(COSTIS):</b>	Zuni Conoco	<b>Address(OPS):</b>	2727 Zuni St
<b>Address (COSTIS):</b>	2727 Zuni St Denver 80211	<b>City(OPS):</b>	Denver
<b>County (COSTIS):</b>	Denver	<b>Zip Code(OPS):</b>	80211
<b>Facility Type(CDLE):</b>	Retail	<b>County(OPS):</b>	Denver
<b>Facility Catgry(CDLE):</b>	Retail Gas Station	<b>State(OPS):</b>	CO
<b>Facility Type(OPS):</b>	Retail	<b>Lat Long(OPS):</b>	39.756664,-105.016078
<b>Facility Catgry(OPS):</b>	Retail Gas Station		
<b>County(CDLE):</b>	Denver		
<b>Zip(CDLE):</b>	80211		
<b>City(CDLE):</b>	Denver		
<b>Longitude(CDLE):</b>	-105.016078		
<b>Facility Name(CDLE):</b>	Zuni Conoco		
<b>Latitude(CDLE):</b>	39.756664		
<b>Address(CDLE):</b>	2727 Zuni St		
<b>Event ID:</b>			
<b>Original Source:</b>	Colorado Storage Tank Information System (COSTIS); Colorado Department of Labor and Employment (CDLE); Oil & Public Safety(OPS) Regulated Storage Tanks; OPS Petroleum Release Events in Colorado - Petroleum Release Events		

<b>Owner ID:</b>	22869
<b>Owner Name:</b>	

**Tank Co Foia Facility**

Map Key	Number of Records	Direction	Distance (mi/ft)	Elev/Diff (ft)	Site	DB
---------	-------------------	-----------	------------------	----------------	------	----

No of Metred Prod:	26				Facility Owner:	Bajwa Sons LLC
No of Active Tanks:	3				Type :	Retail
Owner Costis ID:	OWNR-22869					

**Tank Co Gov Tnk Fac**

No of Tanks: 3

**Events (CDLE)**

Event ID:	13627				Proj. Closure Date:	
Alt Event ID:					Category:	
Status:	Closed				Sardonyx ID:	
UST Tank Count:	3				MTBE Classifica:	Pathway Eliminated
AST Tank Count:					Sum of Reimbur Amt:	
Source of Release:					Reviewer Full Name:	Jennifer Strauss
Cause of Release:	Physical Damage				Logged On:	11/22/2019
Confirm Rel Dt:	11/22/2019				Logged By:	
Site Name:	Zuni Conoco					
Loc Addr:						
Loc Addr2:						
Loc Addr3:						
Aka Name:						
Aka Loc Addr:						

**Events (CDLE)**

Event ID:	11232				Proj. Closure Date:	
Alt Event ID:					Category:	
Status:	Closed				Sardonyx ID:	
UST Tank Count:	3				MTBE Classifica:	
AST Tank Count:					Sum of Reimbur Amt:	
Source of Release:					Reviewer Full Name:	Zach Hope
Cause of Release:					Logged On:	8/27/2010
Confirm Rel Dt:	8/25/2010				Logged By:	
Site Name:	Zuni Conoco					
Loc Addr:						
Loc Addr2:						
Loc Addr3:						
Aka Name:						
Aka Loc Addr:						

**Events (CDLE)**

Event ID:	11133				Proj. Closure Date:	
Alt Event ID:					Category:	
Status:	Closed				Sardonyx ID:	
UST Tank Count:	3				MTBE Classifica:	
AST Tank Count:					Sum of Reimbur Amt:	
Source of Release:					Reviewer Full Name:	Zach Hope
Cause of Release:	Physical Damage				Logged On:	4/22/2010
Confirm Rel Dt:	4/21/2010				Logged By:	
Site Name:	Zuni Conoco					
Loc Addr:						
Loc Addr2:						
Loc Addr3:						
Aka Name:						
Aka Loc Addr:						

**Events (CDLE)**

Event ID:					Proj. Closure Date:	
Alt Event ID:					Category:	

Map Key	Number of Records	Direction	Distance (mi/ft)	Elev/Diff (ft)	Site	DB
<b>Status:</b>	Closed				<b>Sardonyx ID:</b>	
<b>UST Tank Count:</b>	3				<b>MTBE Classifica:</b>	
<b>AST Tank Count:</b>					<b>Sum of Reimbur Amt:</b>	
<b>Source of Release:</b>	Line				<b>Reviewer Full Name:</b>	
<b>Cause of Release:</b>					<b>Logged On:</b>	1/29/2016
<b>Confirm Rel Dt:</b>	1/27/2016				<b>Logged By:</b>	
<b>Site Name:</b>	Zuni Conoco					
<b>Loc Addr:</b>						
<b>Loc Addr2:</b>						
<b>Loc Addr3:</b>						
<b>Aka Name:</b>						
<b>Aka Loc Addr:</b>						

**Events (CDLE)**

<b>Event ID:</b>	10587				<b>Proj. Closure Date:</b>	6/30/2022
<b>Alt Event ID:</b>					<b>Category:</b>	
<b>Status:</b>	Implementing CAP				<b>Sardonyx ID:</b>	
<b>UST Tank Count:</b>	3				<b>MTBE Classifica:</b>	Pathway Eliminated
<b>AST Tank Count:</b>					<b>Sum of Reimbur Amt:</b>	420832.31
<b>Source of Release:</b>	Other				<b>Reviewer Full Name:</b>	John Ritchie
<b>Cause of Release:</b>	Other				<b>Logged On:</b>	2/21/2008
<b>Confirm Rel Dt:</b>	2/20/2008				<b>Logged By:</b>	
<b>Site Name:</b>	Zuni Conoco					
<b>Loc Addr:</b>						
<b>Loc Addr2:</b>						
<b>Loc Addr3:</b>						
<b>Aka Name:</b>						
<b>Aka Loc Addr:</b>						

**Reimbursement Application (CDLE)**

<b>Rap ID:</b>	RAP-22742				<b>Eligibil Type Desc:</b>	Tank Owner/Operator
<b>Protest ID:</b>					<b>Rap Payee Type ID:</b>	Corporation
<b>Rap Status:</b>	Paid				<b>Reimbursement Req:</b>	24706.95
<b>Application Type:</b>	Supplemental				<b>Total Reimburse:</b>	20258.95
<b>User Group Name:</b>					<b>Max Amt Reduction:</b>	1900000
<b>FPR Date:</b>	7/25/2011				<b>PSTC Date:</b>	
<b>Protest Amount:</b>						
<b>Payee:</b>	M & M Corporation					
<b>Cap Status:</b>	Approved					
<b>Spec Cond:</b>						
<b>Note:</b>	Colorado Department of Labor and Employment (CDLE)					

<b>Rap ID:</b>	RAP-18353				<b>Eligibil Type Desc:</b>	Tank Owner/Operator
<b>Protest ID:</b>					<b>Rap Payee Type ID:</b>	Corporation
<b>Rap Status:</b>	Paid				<b>Reimbursement Req:</b>	12451.84
<b>Application Type:</b>	Original				<b>Total Reimburse:</b>	12451.84
<b>User Group Name:</b>					<b>Max Amt Reduction:</b>	
<b>FPR Date:</b>	6/19/2009				<b>PSTC Date:</b>	6/19/2009
<b>Protest Amount:</b>						
<b>Payee:</b>	M & M Corporation					
<b>Cap Status:</b>	Approved					
<b>Spec Cond:</b>						
<b>Note:</b>	Colorado Department of Labor and Employment (CDLE)					

<b>Rap ID:</b>	RAP-24472				<b>Eligibil Type Desc:</b>	Tank Owner/Operator
<b>Protest ID:</b>					<b>Rap Payee Type ID:</b>	Corporation
<b>Rap Status:</b>	Paid				<b>Reimbursement Req:</b>	3894.81
<b>Application Type:</b>	Supplemental				<b>Total Reimburse:</b>	3856.25
<b>User Group Name:</b>					<b>Max Amt Reduction:</b>	1900000
<b>FPR Date:</b>	9/19/2012				<b>PSTC Date:</b>	
<b>Protest Amount:</b>						
<b>Payee:</b>	M & M Corporation					
<b>Cap Status:</b>	Approved					
<b>Spec Cond:</b>	VERIFY TAX ID ON APPLICATIONS TO IRS DOCUMENTATION (last 3 of TIN should be 391 not 991) - Recd W-9 and 147C dated 9/7/11 on 9/13/11 - CAHII **Note: Many records provided by the department have a truncated					



Map Key	Number of Records	Direction	Distance (mi/ft)	Elev/Diff (ft)	Site	DB
					[Spec Cond] field. Colorado Department of Labor and Employment (CDLE)	
<b>Note:</b>						
<b>Rap ID:</b>	RAP-28719				<b>Eligibil Type Desc:</b> Tank Owner/Operator	
<b>Protest ID:</b>					<b>Rap Payee Type ID:</b> Corporation	
<b>Rap Status:</b>	Withdrawn				<b>Reimbursement Req:</b> 3322.06	
<b>Application Type:</b>	Supplemental				<b>Total Reimburse:</b> 0	
<b>User Group Name:</b>					<b>Max Amt Reduction:</b> 1900000	
<b>FPR Date:</b>					<b>PSTC Date:</b>	
<b>Protest Amount:</b>						
<b>Payee:</b>	M & M Corporation					
<b>Cap Status:</b>	Approved					
<b>Spec Cond:</b>	VERIFY TAX ID ON APPLICATIONS TO IRS DOCUMENTATION (last 3 of TIN should be 391 not 991) - Recd W-9 and 147C dated 9/7/11 on 9/13/11 - CAHII **Note: Many records provided by the department have a truncated [Spec Cond] field.					
<b>Note:</b>					Colorado Department of Labor and Employment (CDLE)	
<b>Rap ID:</b>	RAP-29861				<b>Eligibil Type Desc:</b> Tank Owner/Operator	
<b>Protest ID:</b>					<b>Rap Payee Type ID:</b> Corporation	
<b>Rap Status:</b>	Paid				<b>Reimbursement Req:</b> 4921.9	
<b>Application Type:</b>	Supplemental				<b>Total Reimburse:</b> 4873.17	
<b>User Group Name:</b>					<b>Max Amt Reduction:</b> 1900000	
<b>FPR Date:</b>	1/29/2016				<b>PSTC Date:</b>	
<b>Protest Amount:</b>						
<b>Payee:</b>	M&M Corporation					
<b>Cap Status:</b>	Approved					
<b>Spec Cond:</b>	VERIFY TAX ID ON APPLICATIONS TO IRS DOCUMENTATION (last 3 of TIN should be 391 not 991) - Recd W-9 and 147C dated 9/7/11 on 9/13/11 - CAHII **Note: Many records provided by the department have a truncated [Spec Cond] field.					
<b>Note:</b>					Colorado Department of Labor and Employment (CDLE)	
<b>Rap ID:</b>	RAP-25896				<b>Eligibil Type Desc:</b> Tank Owner/Operator	
<b>Protest ID:</b>					<b>Rap Payee Type ID:</b> Corporation	
<b>Rap Status:</b>	Paid				<b>Reimbursement Req:</b> 3894.81	
<b>Application Type:</b>	Supplemental				<b>Total Reimburse:</b> 3856.25	
<b>User Group Name:</b>					<b>Max Amt Reduction:</b> 1900000	
<b>FPR Date:</b>	5/17/2013				<b>PSTC Date:</b>	
<b>Protest Amount:</b>						
<b>Payee:</b>	M & M Corporation					
<b>Cap Status:</b>	Approved					
<b>Spec Cond:</b>	VERIFY TAX ID ON APPLICATIONS TO IRS DOCUMENTATION (last 3 of TIN should be 391 not 991) - Recd W-9 and 147C dated 9/7/11 on 9/13/11 - CAHII **Note: Many records provided by the department have a truncated [Spec Cond] field.					
<b>Note:</b>					Colorado Department of Labor and Employment (CDLE)	
<b>Rap ID:</b>	RAP-27452				<b>Eligibil Type Desc:</b> Tank Owner/Operator	
<b>Protest ID:</b>					<b>Rap Payee Type ID:</b> Corporation	
<b>Rap Status:</b>	Paid				<b>Reimbursement Req:</b> 3090.9	
<b>Application Type:</b>	Supplemental				<b>Total Reimburse:</b> 3060.3	
<b>User Group Name:</b>					<b>Max Amt Reduction:</b> 1900000	
<b>FPR Date:</b>	8/13/2014				<b>PSTC Date:</b>	
<b>Protest Amount:</b>						
<b>Payee:</b>	M & M Corporation					
<b>Cap Status:</b>	Approved					
<b>Spec Cond:</b>	VERIFY TAX ID ON APPLICATIONS TO IRS DOCUMENTATION (last 3 of TIN should be 391 not 991) - Recd W-9 and 147C dated 9/7/11 on 9/13/11 - CAHII **Note: Many records provided by the department have a truncated [Spec Cond] field.					
<b>Note:</b>					Colorado Department of Labor and Employment (CDLE)	
<b>Rap ID:</b>	RAP-29647				<b>Eligibil Type Desc:</b> Tank Owner/Operator	
<b>Protest ID:</b>					<b>Rap Payee Type ID:</b> Corporation	
<b>Rap Status:</b>	Withdrawn				<b>Reimbursement Req:</b> 0	
<b>Application Type:</b>	Supplemental				<b>Total Reimburse:</b> 0	
<b>User Group Name:</b>					<b>Max Amt Reduction:</b> 1900000	
<b>FPR Date:</b>					<b>PSTC Date:</b>	
<b>Protest Amount:</b>						
<b>Payee:</b>	M & M Corporation					
<b>Cap Status:</b>	Approved					
<b>Spec Cond:</b>	VERIFY TAX ID ON APPLICATIONS TO IRS DOCUMENTATION (last 3 of TIN should be 391 not 991) - Recd W-					

Map Key	Number of Records	Direction	Distance (mi/ft)	Elev/Diff (ft)	Site	DB
					9 and 147C dated 9/7/11 on 9/13/11 - CAHII **Note: Many records provided by the department have a truncated [Spec Cond] field.	
<b>Note:</b>					Colorado Department of Labor and Employment (CDLE)	
<b>Rap ID:</b>	RAP-23490				<b>Eligibil Type Desc:</b> Tank Owner/Operator	
<b>Protest ID:</b>					<b>Rap Payee Type ID:</b> Corporation	
<b>Rap Status:</b>	Paid				<b>Reimbursement Req:</b> 40876.88	
<b>Application Type:</b>	Supplemental				<b>Total Reimburse:</b> 40876.88	
<b>User Group Name:</b>					<b>Max Amt Reduction:</b> 1900000	
<b>FPR Date:</b>	1/6/2012				<b>PSTC Date:</b>	
<b>Protest Amount:</b>						
<b>Payee:</b>	M & M Corporation					
<b>Cap Status:</b>	Approved					
<b>Spec Cond:</b>	VERIFY TAX ID ON APPLICATIONS TO IRS DOCUMENTATION (last 3 of TIN should be 391 not 991) - Recd W-9 and 147C dated 9/7/11 on 9/13/11 - CAHII **Note: Many records provided by the department have a truncated [Spec Cond] field.					
<b>Note:</b>					Colorado Department of Labor and Employment (CDLE)	
<b>Rap ID:</b>	RAP-30198				<b>Eligibil Type Desc:</b> Tank Owner/Operator	
<b>Protest ID:</b>					<b>Rap Payee Type ID:</b> Corporation	
<b>Rap Status:</b>	Paid				<b>Reimbursement Req:</b> 3309.94	
<b>Application Type:</b>	Supplemental				<b>Total Reimburse:</b> 3277.17	
<b>User Group Name:</b>					<b>Max Amt Reduction:</b> 1900000	
<b>FPR Date:</b>	6/3/2016				<b>PSTC Date:</b>	
<b>Protest Amount:</b>						
<b>Payee:</b>	M&M Corporation					
<b>Cap Status:</b>	Approved					
<b>Spec Cond:</b>	VERIFY TAX ID ON APPLICATIONS TO IRS DOCUMENTATION (last 3 of TIN should be 391 not 991) - Recd W-9 and 147C dated 9/7/11 on 9/13/11 - CAHII **Note: Many records provided by the department have a truncated [Spec Cond] field.					
<b>Note:</b>					Colorado Department of Labor and Employment (CDLE)	
<b>Rap ID:</b>	RAP-31878				<b>Eligibil Type Desc:</b> Tank Owner/Operator	
<b>Protest ID:</b>					<b>Rap Payee Type ID:</b> Corporation	
<b>Rap Status:</b>	Withdrawn				<b>Reimbursement Req:</b> 0	
<b>Application Type:</b>	Supplemental				<b>Total Reimburse:</b> 0	
<b>User Group Name:</b>					<b>Max Amt Reduction:</b> 1900000	
<b>FPR Date:</b>					<b>PSTC Date:</b>	
<b>Protest Amount:</b>						
<b>Payee:</b>	M&M Corporation					
<b>Cap Status:</b>	Approved					
<b>Spec Cond:</b>	VERIFY TAX ID ON APPLICATIONS TO IRS DOCUMENTATION (last 3 of TIN should be 391 not 991) - Recd W-9 and 147C dated 9/7/11 on 9/13/11 - CAHII **Note: Many records provided by the department have a truncated [Spec Cond] field.					
<b>Note:</b>					Colorado Department of Labor and Employment (CDLE)	
<b>Rap ID:</b>	RAP-34155				<b>Eligibil Type Desc:</b> Tank Owner/Operator	
<b>Protest ID:</b>					<b>Rap Payee Type ID:</b> Corporation	
<b>Rap Status:</b>	Paid				<b>Reimbursement Req:</b> 10111.68	
<b>Application Type:</b>	Supplemental				<b>Total Reimburse:</b> 10111.68	
<b>User Group Name:</b>					<b>Max Amt Reduction:</b> 1900000	
<b>FPR Date:</b>	3/16/2020				<b>PSTC Date:</b>	
<b>Protest Amount:</b>						
<b>Payee:</b>	M&M Corporation					
<b>Cap Status:</b>	Approved					
<b>Spec Cond:</b>	VERIFY TAX ID ON APPLICATIONS TO IRS DOCUMENTATION (last 3 of TIN should be 391 not 991) - Recd W-9 and 147C dated 9/7/11 on 9/13/11 - CAHII **Note: Many records provided by the department have a truncated [Spec Cond] field.					
<b>Note:</b>					Colorado Department of Labor and Employment (CDLE)	
<b>Rap ID:</b>	RAP-35193				<b>Eligibil Type Desc:</b> Tank Owner/Operator	
<b>Protest ID:</b>					<b>Rap Payee Type ID:</b> Corporation	
<b>Rap Status:</b>	Paid				<b>Reimbursement Req:</b> 27216.7	
<b>Application Type:</b>	Supplemental				<b>Total Reimburse:</b> 27216.7	
<b>User Group Name:</b>					<b>Max Amt Reduction:</b> 1900000	
<b>FPR Date:</b>	12/29/2020				<b>PSTC Date:</b>	
<b>Protest Amount:</b>						
<b>Payee:</b>	M&M Corporation					
<b>Cap Status:</b>	Approved					

Map Key	Number of Records	Direction	Distance (mi/ft)	Elev/Diff (ft)	Site	DB
<b>Spec Cond:</b>			VERIFY TAX ID ON APPLICATIONS TO IRS DOCUMENTATION (last 3 of TIN should be 391 not 991) - Recd W-9 and 147C dated 9/7/11 on 9/13/11 - CAHII **Note: Many records provided by the department have a truncated [Spec Cond] field.			
<b>Note:</b>			Colorado Department of Labor and Employment (CDLE)			
<b>Rap ID:</b>	RAP-35966			<b>Eligibil Type Desc:</b>	Tank Owner/Operator	
<b>Protest ID:</b>				<b>Rap Payee Type ID:</b>	Corporation	
<b>Rap Status:</b>	Paid			<b>Reimbursement Req:</b>	39360.61	
<b>Application Type:</b>	Supplemental			<b>Total Reimburse:</b>	39360.61	
<b>User Group Name:</b>				<b>Max Amt Reduction:</b>	1900000	
<b>FPR Date:</b>	10/11/2021			<b>PSTC Date:</b>		
<b>Protest Amount:</b>						
<b>Payee:</b>	M&M Corporation					
<b>Cap Status:</b>	Approved					
<b>Spec Cond:</b>			VERIFY TAX ID ON APPLICATIONS TO IRS DOCUMENTATION (last 3 of TIN should be 391 not 991) - Recd W-9 and 147C dated 9/7/11 on 9/13/11 - CAHII **Note: Many records provided by the department have a truncated [Spec Cond] field.			
<b>Note:</b>			Colorado Department of Labor and Employment (CDLE)			
<b>Rap ID:</b>	RAP-19081			<b>Eligibil Type Desc:</b>	Tank Owner/Operator	
<b>Protest ID:</b>				<b>Rap Payee Type ID:</b>	Corporation	
<b>Rap Status:</b>	Paid			<b>Reimbursement Req:</b>	6670.21	
<b>Application Type:</b>	Supplemental			<b>Total Reimburse:</b>	6670.21	
<b>User Group Name:</b>				<b>Max Amt Reduction:</b>		
<b>FPR Date:</b>	6/30/2009			<b>PSTC Date:</b>		
<b>Protest Amount:</b>						
<b>Payee:</b>	M & M Corporation					
<b>Cap Status:</b>	Approved					
<b>Spec Cond:</b>			Colorado Department of Labor and Employment (CDLE)			
<b>Note:</b>			Colorado Department of Labor and Employment (CDLE)			
<b>Rap ID:</b>	RAP-22747			<b>Eligibil Type Desc:</b>	Tank Owner/Operator	
<b>Protest ID:</b>				<b>Rap Payee Type ID:</b>	Corporation	
<b>Rap Status:</b>	Paid			<b>Reimbursement Req:</b>	4326.1	
<b>Application Type:</b>	Supplemental			<b>Total Reimburse:</b>	3026.1	
<b>User Group Name:</b>				<b>Max Amt Reduction:</b>	1900000	
<b>FPR Date:</b>	7/26/2011			<b>PSTC Date:</b>		
<b>Protest Amount:</b>						
<b>Payee:</b>	M & M Corporation					
<b>Cap Status:</b>	Approved					
<b>Spec Cond:</b>			VERIFY TAX ID ON APPLICATIONS - Recd W-9 and 147C dated 9/7/11 on 9/13/11 - CAHII **Note: Many records provided by the department have a truncated [Spec Cond] field.			
<b>Note:</b>			Colorado Department of Labor and Employment (CDLE)			
<b>Rap ID:</b>	RAP-24280			<b>Eligibil Type Desc:</b>	Tank Owner/Operator	
<b>Protest ID:</b>				<b>Rap Payee Type ID:</b>	Corporation	
<b>Rap Status:</b>	Paid			<b>Reimbursement Req:</b>	3894.81	
<b>Application Type:</b>	Supplemental			<b>Total Reimburse:</b>	3856.25	
<b>User Group Name:</b>				<b>Max Amt Reduction:</b>	1900000	
<b>FPR Date:</b>	6/25/2012			<b>PSTC Date:</b>		
<b>Protest Amount:</b>						
<b>Payee:</b>	M & M Corporation					
<b>Cap Status:</b>	Approved					
<b>Spec Cond:</b>			VERIFY TAX ID ON APPLICATIONS TO IRS DOCUMENTATION (last 3 of TIN should be 391 not 991) - Recd W-9 and 147C dated 9/7/11 on 9/13/11 - CAHII **Note: Many records provided by the department have a truncated [Spec Cond] field.			
<b>Note:</b>			Colorado Department of Labor and Employment (CDLE)			
<b>Rap ID:</b>	RAP-26942			<b>Eligibil Type Desc:</b>	Tank Owner/Operator	
<b>Protest ID:</b>				<b>Rap Payee Type ID:</b>	Corporation	
<b>Rap Status:</b>	Paid			<b>Reimbursement Req:</b>	3301.24	
<b>Application Type:</b>	Supplemental			<b>Total Reimburse:</b>	3268.55	
<b>User Group Name:</b>				<b>Max Amt Reduction:</b>	1900000	
<b>FPR Date:</b>	3/20/2014			<b>PSTC Date:</b>		
<b>Protest Amount:</b>						
<b>Payee:</b>	M & M Corporation					
<b>Cap Status:</b>	Approved					
<b>Spec Cond:</b>			VERIFY TAX ID ON APPLICATIONS TO IRS DOCUMENTATION (last 3 of TIN should be 391 not 991) - Recd W-9 and 147C dated 9/7/11 on 9/13/11 - CAHII **Note: Many records provided by the department have a truncated [Spec Cond] field.			

[Spec Cond] field.						
<b>Note:</b>	Colorado Department of Labor and Employment (CDLE)					
<b>Rap ID:</b>	RAP-27060				<b>Eligibil Type Desc:</b>	Tank Owner/Operator
<b>Protest ID:</b>					<b>Rap Payee Type ID:</b>	Corporation
<b>Rap Status:</b>	Paid				<b>Reimbursement Req:</b>	3301.24
<b>Application Type:</b>	Supplemental				<b>Total Reimburse:</b>	3268.55
<b>User Group Name:</b>					<b>Max Amt Reduction:</b>	1900000
<b>FPR Date:</b>	4/7/2014				<b>PSTC Date:</b>	
<b>Protest Amount:</b>						
<b>Payee:</b>	M & M Corporation					
<b>Cap Status:</b>	Approved					
<b>Spec Cond:</b>	VERIFY TAX ID ON APPLICATIONS TO IRS DOCUMENTATION (last 3 of TIN should be 391 not 991) - Recd W-9 and 147C dated 9/7/11 on 9/13/11 - CAHII **Note: Many records provided by the department have a truncated [Spec Cond] field.					
<b>Note:</b>	Colorado Department of Labor and Employment (CDLE)					
<b>Rap ID:</b>	RAP-28428				<b>Eligibil Type Desc:</b>	Tank Owner/Operator
<b>Protest ID:</b>					<b>Rap Payee Type ID:</b>	Corporation
<b>Rap Status:</b>	Withdrawn				<b>Reimbursement Req:</b>	3323.2
<b>Application Type:</b>	Supplemental				<b>Total Reimburse:</b>	0
<b>User Group Name:</b>					<b>Max Amt Reduction:</b>	1900000
<b>FPR Date:</b>					<b>PSTC Date:</b>	
<b>Protest Amount:</b>						
<b>Payee:</b>	M & M Corporation					
<b>Cap Status:</b>	Approved					
<b>Spec Cond:</b>	VERIFY TAX ID ON APPLICATIONS TO IRS DOCUMENTATION (last 3 of TIN should be 391 not 991) - Recd W-9 and 147C dated 9/7/11 on 9/13/11 - CAHII **Note: Many records provided by the department have a truncated [Spec Cond] field.					
<b>Note:</b>	Colorado Department of Labor and Employment (CDLE)					
<b>Rap ID:</b>	RAP-33640				<b>Eligibil Type Desc:</b>	Tank Owner/Operator
<b>Protest ID:</b>					<b>Rap Payee Type ID:</b>	Corporation
<b>Rap Status:</b>	Paid				<b>Reimbursement Req:</b>	3914.98
<b>Application Type:</b>	Supplemental				<b>Total Reimburse:</b>	3876.22
<b>User Group Name:</b>					<b>Max Amt Reduction:</b>	1900000
<b>FPR Date:</b>	8/5/2019				<b>PSTC Date:</b>	
<b>Protest Amount:</b>						
<b>Payee:</b>	M&M Corporation					
<b>Cap Status:</b>	Approved					
<b>Spec Cond:</b>	VERIFY TAX ID ON APPLICATIONS TO IRS DOCUMENTATION (last 3 of TIN should be 391 not 991) - Recd W-9 and 147C dated 9/7/11 on 9/13/11 - CAHII **Note: Many records provided by the department have a truncated [Spec Cond] field.					
<b>Note:</b>	Colorado Department of Labor and Employment (CDLE)					
<b>Rap ID:</b>	RAP-19915				<b>Eligibil Type Desc:</b>	Tank Owner/Operator
<b>Protest ID:</b>					<b>Rap Payee Type ID:</b>	Corporation
<b>Rap Status:</b>	Paid				<b>Reimbursement Req:</b>	471.54
<b>Application Type:</b>	Supplemental				<b>Total Reimburse:</b>	401.7
<b>User Group Name:</b>					<b>Max Amt Reduction:</b>	
<b>FPR Date:</b>	10/21/2009				<b>PSTC Date:</b>	
<b>Protest Amount:</b>						
<b>Payee:</b>	M & M Corporation					
<b>Cap Status:</b>	Approved					
<b>Spec Cond:</b>						
<b>Note:</b>	Colorado Department of Labor and Employment (CDLE)					
<b>Rap ID:</b>	RAP-23968				<b>Eligibil Type Desc:</b>	Tank Owner/Operator
<b>Protest ID:</b>					<b>Rap Payee Type ID:</b>	Corporation
<b>Rap Status:</b>	Paid				<b>Reimbursement Req:</b>	5146.51
<b>Application Type:</b>	Supplemental				<b>Total Reimburse:</b>	5095.55
<b>User Group Name:</b>					<b>Max Amt Reduction:</b>	1900000
<b>FPR Date:</b>	4/5/2012				<b>PSTC Date:</b>	
<b>Protest Amount:</b>						
<b>Payee:</b>	M & M Corporation					
<b>Cap Status:</b>	Approved					
<b>Spec Cond:</b>	VERIFY TAX ID ON APPLICATIONS TO IRS DOCUMENTATION (last 3 of TIN should be 391 not 991) - Recd W-9 and 147C dated 9/7/11 on 9/13/11 - CAHII **Note: Many records provided by the department have a truncated [Spec Cond] field.					



Map Key	Number of Records	Direction	Distance (mi/ft)	Elev/Diff (ft)	Site	DB
<b>Note:</b> Colorado Department of Labor and Employment (CDLE)						
<b>Rap ID:</b>	RAP-25897				<b>Eligibil Type Desc:</b> Tank Owner/Operator	
<b>Protest ID:</b>					<b>Rap Payee Type ID:</b> Corporation	
<b>Rap Status:</b>	Paid				<b>Reimbursement Req:</b> 3474.15	
<b>Application Type:</b>	Supplemental				<b>Total Reimburse:</b> 3439.75	
<b>User Group Name:</b>					<b>Max Amt Reduction:</b> 1900000	
<b>FPR Date:</b>	5/17/2013				<b>PSTC Date:</b>	
<b>Protest Amount:</b>						
<b>Payee:</b>	M & M Corporation					
<b>Cap Status:</b>	Approved					
<b>Spec Cond:</b>	VERIFY TAX ID ON APPLICATIONS TO IRS DOCUMENTATION (last 3 of TIN should be 391 not 991) - Recd W-9 and 147C dated 9/7/11 on 9/13/11 - CAHII **Note: Many records provided by the department have a truncated [Spec Cond] field.					
<b>Note:</b> Colorado Department of Labor and Employment (CDLE)						
<b>Rap ID:</b>	RAP-29223				<b>Eligibil Type Desc:</b> Tank Owner/Operator	
<b>Protest ID:</b>					<b>Rap Payee Type ID:</b> Corporation	
<b>Rap Status:</b>	Withdrawn				<b>Reimbursement Req:</b> 5945.03	
<b>Application Type:</b>	Supplemental				<b>Total Reimburse:</b> 0	
<b>User Group Name:</b>					<b>Max Amt Reduction:</b> 1900000	
<b>FPR Date:</b>					<b>PSTC Date:</b>	
<b>Protest Amount:</b>						
<b>Payee:</b>	M & M Corporation					
<b>Cap Status:</b>	Approved					
<b>Spec Cond:</b>	VERIFY TAX ID ON APPLICATIONS TO IRS DOCUMENTATION (last 3 of TIN should be 391 not 991) - Recd W-9 and 147C dated 9/7/11 on 9/13/11 - CAHII **Note: Many records provided by the department have a truncated [Spec Cond] field.					
<b>Note:</b> Colorado Department of Labor and Employment (CDLE)						
<b>Rap ID:</b>	RAP-29251				<b>Eligibil Type Desc:</b> Tank Owner/Operator	
<b>Protest ID:</b>					<b>Rap Payee Type ID:</b> Corporation	
<b>Rap Status:</b>	Paid				<b>Reimbursement Req:</b> 3322.06	
<b>Application Type:</b>	Supplemental				<b>Total Reimburse:</b> 3289.17	
<b>User Group Name:</b>					<b>Max Amt Reduction:</b> 1900000	
<b>FPR Date:</b>	12/16/2015				<b>PSTC Date:</b>	
<b>Protest Amount:</b>						
<b>Payee:</b>	M & M Corporation					
<b>Cap Status:</b>	Approved					
<b>Spec Cond:</b>	VERIFY TAX ID ON APPLICATIONS TO IRS DOCUMENTATION (last 3 of TIN should be 391 not 991) - Recd W-9 and 147C dated 9/7/11 on 9/13/11 - CAHII **Note: Many records provided by the department have a truncated [Spec Cond] field.					
<b>Note:</b> Colorado Department of Labor and Employment (CDLE)						
<b>Rap ID:</b>	RAP-31877				<b>Eligibil Type Desc:</b> Tank Owner/Operator	
<b>Protest ID:</b>					<b>Rap Payee Type ID:</b> Corporation	
<b>Rap Status:</b>	Withdrawn				<b>Reimbursement Req:</b> 0	
<b>Application Type:</b>	Supplemental				<b>Total Reimburse:</b> 0	
<b>User Group Name:</b>					<b>Max Amt Reduction:</b> 1900000	
<b>FPR Date:</b>					<b>PSTC Date:</b>	
<b>Protest Amount:</b>						
<b>Payee:</b>	M&M Corporation					
<b>Cap Status:</b>	Approved					
<b>Spec Cond:</b>	VERIFY TAX ID ON APPLICATIONS TO IRS DOCUMENTATION (last 3 of TIN should be 391 not 991) - Recd W-9 and 147C dated 9/7/11 on 9/13/11 - CAHII **Note: Many records provided by the department have a truncated [Spec Cond] field.					
<b>Note:</b> Colorado Department of Labor and Employment (CDLE)						
<b>Rap ID:</b>	RAP-26578				<b>Eligibil Type Desc:</b> Tank Owner/Operator	
<b>Protest ID:</b>					<b>Rap Payee Type ID:</b> Corporation	
<b>Rap Status:</b>	Paid				<b>Reimbursement Req:</b> 11129.14	
<b>Application Type:</b>	Supplemental				<b>Total Reimburse:</b> 11018.95	
<b>User Group Name:</b>					<b>Max Amt Reduction:</b> 1900000	
<b>FPR Date:</b>	11/14/2013				<b>PSTC Date:</b>	
<b>Protest Amount:</b>						
<b>Payee:</b>	M & M Corporation					
<b>Cap Status:</b>	Approved					
<b>Spec Cond:</b>	VERIFY TAX ID ON APPLICATIONS TO IRS DOCUMENTATION (last 3 of TIN should be 391 not 991) - Recd W-9 and 147C dated 9/7/11 on 9/13/11 - CAHII **Note: Many records provided by the department have a truncated [Spec Cond] field.					

Map Key	Number of Records	Direction	Distance (mi/ft)	Elev/Diff (ft)	Site	DB
					[Spec Cond] field. Colorado Department of Labor and Employment (CDLE)	
<b>Note:</b>						
<b>Rap ID:</b>	RAP-30210				<b>Eligibil Type Desc:</b> Tank Owner/Operator	
<b>Protest ID:</b>					<b>Rap Payee Type ID:</b> Corporation	
<b>Rap Status:</b>	Paid				<b>Reimbursement Req:</b> 43126.98	
<b>Application Type:</b>	Supplemental				<b>Total Reimburse:</b> 41686.98	
<b>User Group Name:</b>					<b>Max Amt Reduction:</b> 1900000	
<b>FPR Date:</b>	5/12/2016				<b>PSTC Date:</b>	
<b>Protest Amount:</b>						
<b>Payee:</b>	M&M Corporation					
<b>Cap Status:</b>	Approved					
<b>Spec Cond:</b>	VERIFY TAX ID ON APPLICATIONS TO IRS DOCUMENTATION (last 3 of TIN should be 391 not 991) - Recd W-9 and 147C dated 9/7/11 on 9/13/11 - CAHII **Note: Many records provided by the department have a truncated [Spec Cond] field.					
<b>Note:</b>					Colorado Department of Labor and Employment (CDLE)	
<b>Rap ID:</b>	RAP-23225				<b>Eligibil Type Desc:</b> Tank Owner/Operator	
<b>Protest ID:</b>					<b>Rap Payee Type ID:</b> Corporation	
<b>Rap Status:</b>	Paid				<b>Reimbursement Req:</b> 75297.55	
<b>Application Type:</b>	Supplemental				<b>Total Reimburse:</b> 75297.55	
<b>User Group Name:</b>					<b>Max Amt Reduction:</b> 1900000	
<b>FPR Date:</b>	11/14/2011				<b>PSTC Date:</b>	
<b>Protest Amount:</b>						
<b>Payee:</b>	M & M Corporation					
<b>Cap Status:</b>	Approved					
<b>Spec Cond:</b>	VERIFY TAX ID ON APPLICATIONS - Recd W-9 and 147C dated 9/7/11 on 9/13/11 - CAHII **Note: Many records provided by the department have a truncated [Spec Cond] field.					
<b>Note:</b>					Colorado Department of Labor and Employment (CDLE)	
<b>Rap ID:</b>	RAP-27897				<b>Eligibil Type Desc:</b> Tank Owner/Operator	
<b>Protest ID:</b>					<b>Rap Payee Type ID:</b> Corporation	
<b>Rap Status:</b>	Paid				<b>Reimbursement Req:</b> 3090.9	
<b>Application Type:</b>	Supplemental				<b>Total Reimburse:</b> 3060.3	
<b>User Group Name:</b>					<b>Max Amt Reduction:</b> 1900000	
<b>FPR Date:</b>	8/27/2014				<b>PSTC Date:</b>	
<b>Protest Amount:</b>						
<b>Payee:</b>	M & M Corporation					
<b>Cap Status:</b>	Approved					
<b>Spec Cond:</b>	VERIFY TAX ID ON APPLICATIONS TO IRS DOCUMENTATION (last 3 of TIN should be 391 not 991) - Recd W-9 and 147C dated 9/7/11 on 9/13/11 - CAHII **Note: Many records provided by the department have a truncated [Spec Cond] field.					
<b>Note:</b>					Colorado Department of Labor and Employment (CDLE)	
<b>Rap ID:</b>	RAP-31838				<b>Eligibil Type Desc:</b> Tank Owner/Operator	
<b>Protest ID:</b>					<b>Rap Payee Type ID:</b> Corporation	
<b>Rap Status:</b>	Paid				<b>Reimbursement Req:</b> 11380.4	
<b>Application Type:</b>	Supplemental				<b>Total Reimburse:</b> 11267.72	
<b>User Group Name:</b>					<b>Max Amt Reduction:</b> 1900000	
<b>FPR Date:</b>	10/27/2017				<b>PSTC Date:</b>	
<b>Protest Amount:</b>						
<b>Payee:</b>	M&M Corporation					
<b>Cap Status:</b>	Approved					
<b>Spec Cond:</b>	VERIFY TAX ID ON APPLICATIONS TO IRS DOCUMENTATION (last 3 of TIN should be 391 not 991) - Recd W-9 and 147C dated 9/7/11 on 9/13/11 - CAHII **Note: Many records provided by the department have a truncated [Spec Cond] field.					
<b>Note:</b>					Colorado Department of Labor and Employment (CDLE)	
<b>Rap ID:</b>	RAP-21555				<b>Eligibil Type Desc:</b> Tank Owner/Operator	
<b>Protest ID:</b>					<b>Rap Payee Type ID:</b> Corporation	
<b>Rap Status:</b>	Paid				<b>Reimbursement Req:</b> 28803.71	
<b>Application Type:</b>	Supplemental				<b>Total Reimburse:</b> 28803.71	
<b>User Group Name:</b>					<b>Max Amt Reduction:</b>	
<b>FPR Date:</b>	11/10/2010				<b>PSTC Date:</b>	
<b>Protest Amount:</b>						
<b>Payee:</b>	M & M Corporation					
<b>Cap Status:</b>	Approved					
<b>Spec Cond:</b>						
<b>Note:</b>					Colorado Department of Labor and Employment (CDLE)	

<b>Map Key</b>	<b>Number of Records</b>	<b>Direction</b>	<b>Distance (mi/ft)</b>	<b>Elev/Diff (ft)</b>	<b>Site</b>	<b>DB</b>
<b>Rap ID:</b>	RAP-21945				<b>Eligibil Type Desc:</b> Tank Owner/Operator	
<b>Protest ID:</b>					<b>Rap Payee Type ID:</b> Corporation	
<b>Rap Status:</b>	Paid				<b>Reimbursement Req:</b> 32533.25	
<b>Application Type:</b>	Supplemental				<b>Total Reimburse:</b> 32533.25	
<b>User Group Name:</b>					<b>Max Amt Reduction:</b>	
<b>FPR Date:</b>	1/19/2011				<b>PSTC Date:</b>	
<b>Protest Amount:</b>						
<b>Payee:</b>	M & M Corporation					
<b>Cap Status:</b>	Approved					
<b>Spec Cond:</b>						
<b>Note:</b>	Colorado Department of Labor and Employment (CDLE)					
<b>Rap ID:</b>	RAP-24992				<b>Eligibil Type Desc:</b> Tank Owner/Operator	
<b>Protest ID:</b>					<b>Rap Payee Type ID:</b> Corporation	
<b>Rap Status:</b>	Withdrawn				<b>Reimbursement Req:</b> 0	
<b>Application Type:</b>	Supplemental				<b>Total Reimburse:</b> 0	
<b>User Group Name:</b>					<b>Max Amt Reduction:</b> 1900000	
<b>FPR Date:</b>	1/7/2013				<b>PSTC Date:</b>	
<b>Protest Amount:</b>						
<b>Payee:</b>	M & M Corporation					
<b>Cap Status:</b>	Approved					
<b>Spec Cond:</b>	VERIFY TAX ID ON APPLICATIONS TO IRS DOCUMENTATION (last 3 of TIN should be 391 not 991) - Recd W-9 and 147C dated 9/7/11 on 9/13/11 - CAHII **Note: Many records provided by the department have a truncated [Spec Cond] field.					
<b>Note:</b>	Colorado Department of Labor and Employment (CDLE)					
<b>Rap ID:</b>	RAP-28079				<b>Eligibil Type Desc:</b> Tank Owner/Operator	
<b>Protest ID:</b>					<b>Rap Payee Type ID:</b> Corporation	
<b>Rap Status:</b>	Paid				<b>Reimbursement Req:</b> 3166.65	
<b>Application Type:</b>	Supplemental				<b>Total Reimburse:</b> 3135.3	
<b>User Group Name:</b>					<b>Max Amt Reduction:</b> 1900000	
<b>FPR Date:</b>	1/13/2015				<b>PSTC Date:</b>	
<b>Protest Amount:</b>						
<b>Payee:</b>	M & M Corporation					
<b>Cap Status:</b>	Approved					
<b>Spec Cond:</b>	VERIFY TAX ID ON APPLICATIONS TO IRS DOCUMENTATION (last 3 of TIN should be 391 not 991) - Recd W-9 and 147C dated 9/7/11 on 9/13/11 - CAHII **Note: Many records provided by the department have a truncated [Spec Cond] field.					
<b>Note:</b>	Colorado Department of Labor and Employment (CDLE)					
<b>Rap ID:</b>	RAP-29250				<b>Eligibil Type Desc:</b> Tank Owner/Operator	
<b>Protest ID:</b>					<b>Rap Payee Type ID:</b> Corporation	
<b>Rap Status:</b>	Paid				<b>Reimbursement Req:</b> 3323.2	
<b>Application Type:</b>	Supplemental				<b>Total Reimburse:</b> 3290.3	
<b>User Group Name:</b>					<b>Max Amt Reduction:</b> 1900000	
<b>FPR Date:</b>	12/16/2015				<b>PSTC Date:</b>	
<b>Protest Amount:</b>						
<b>Payee:</b>	M & M Corporation					
<b>Cap Status:</b>	Approved					
<b>Spec Cond:</b>	VERIFY TAX ID ON APPLICATIONS TO IRS DOCUMENTATION (last 3 of TIN should be 391 not 991) - Recd W-9 and 147C dated 9/7/11 on 9/13/11 - CAHII **Note: Many records provided by the department have a truncated [Spec Cond] field.					
<b>Note:</b>	Colorado Department of Labor and Employment (CDLE)					
<b>Rap ID:</b>	RAP-31837				<b>Eligibil Type Desc:</b> Tank Owner/Operator	
<b>Protest ID:</b>					<b>Rap Payee Type ID:</b> Corporation	
<b>Rap Status:</b>	Paid				<b>Reimbursement Req:</b> 7978.09	
<b>Application Type:</b>	Supplemental				<b>Total Reimburse:</b> 7899.1	
<b>User Group Name:</b>					<b>Max Amt Reduction:</b> 1900000	
<b>FPR Date:</b>	10/27/2017				<b>PSTC Date:</b>	
<b>Protest Amount:</b>						
<b>Payee:</b>	M&M Corporation					
<b>Cap Status:</b>	Approved					
<b>Spec Cond:</b>	VERIFY TAX ID ON APPLICATIONS TO IRS DOCUMENTATION (last 3 of TIN should be 391 not 991) - Recd W-9 and 147C dated 9/7/11 on 9/13/11 - CAHII **Note: Many records provided by the department have a truncated [Spec Cond] field.					
<b>Note:</b>	Colorado Department of Labor and Employment (CDLE)					

Map Key	Number of Records	Direction	Distance (mi/ft)	Elev/Diff (ft)	Site	DB
---------	-------------------	-----------	------------------	----------------	------	----

<b>Rap ID:</b>	RAP-32323				<b>Eligibil Type Desc:</b>	Tank Owner/Operator
<b>Protest ID:</b>					<b>Rap Payee Type ID:</b>	Corporation
<b>Rap Status:</b>	Paid				<b>Reimbursement Req:</b>	8846.97
<b>Application Type:</b>	Supplemental				<b>Total Reimburse:</b>	8759.38
<b>User Group Name:</b>					<b>Max Amt Reduction:</b>	1900000
<b>FPR Date:</b>	5/22/2018				<b>PSTC Date:</b>	
<b>Protest Amount:</b>						
<b>Payee:</b>	M&M Corporation					
<b>Cap Status:</b>	Approved					
<b>Spec Cond:</b>	VERIFY TAX ID ON APPLICATIONS TO IRS DOCUMENTATION (last 3 of TIN should be 391 not 991) - Recd W-9 and 147C dated 9/7/11 on 9/13/11 - CAHII **Note: Many records provided by the department have a truncated [Spec Cond] field.					
<b>Note:</b>	Colorado Department of Labor and Employment (CDLE)					

<b>Rap ID:</b>	RAP-33181				<b>Eligibil Type Desc:</b>	Tank Owner/Operator
<b>Protest ID:</b>					<b>Rap Payee Type ID:</b>	Corporation
<b>Rap Status:</b>	Paid				<b>Reimbursement Req:</b>	20011.94
<b>Application Type:</b>	Supplemental				<b>Total Reimburse:</b>	19813.8
<b>User Group Name:</b>					<b>Max Amt Reduction:</b>	1900000
<b>FPR Date:</b>	1/31/2019				<b>PSTC Date:</b>	
<b>Protest Amount:</b>						
<b>Payee:</b>	M&M Corporation					
<b>Cap Status:</b>	Approved					
<b>Spec Cond:</b>	VERIFY TAX ID ON APPLICATIONS TO IRS DOCUMENTATION (last 3 of TIN should be 391 not 991) - Recd W-9 and 147C dated 9/7/11 on 9/13/11 - CAHII **Note: Many records provided by the department have a truncated [Spec Cond] field.					
<b>Note:</b>	Colorado Department of Labor and Employment (CDLE)					

**Events (CDLE)**

<b>Event ID:</b>	12434				<b>Proj. Closure Date:</b>	
<b>Alt Event ID:</b>					<b>Category:</b>	
<b>Status:</b>	Closed				<b>Sardonyx ID:</b>	
<b>UST Tank Count:</b>	3				<b>MTBE Classifica:</b>	
<b>AST Tank Count:</b>					<b>Sum of Reimbur Amt:</b>	
<b>Source of Release:</b>					<b>Reviewer Full Name:</b>	Jennifer Strauss
<b>Cause of Release:</b>	Physical Damage				<b>Logged On:</b>	1/29/2016
<b>Confirm Rel Dt:</b>	1/27/2016				<b>Logged By:</b>	
<b>Site Name:</b>	Zuni Conoco					
<b>Loc Addr:</b>						
<b>Loc Addr2:</b>						
<b>Loc Addr3:</b>						
<b>Aka Name:</b>						
<b>Aka Loc Addr:</b>						

**Events (COSTIS) (As of 18 October, 2021)**

<b>Event ID:</b>	12434				<b>Log Date:</b>	1/29/2016 2:52:01 PM
<b>Process Status Name:</b>	Closed					
<b>Site Name:</b>	Speer & Zuni Conoco					
<b>Facility Name:</b>						
<b>Address:</b>	2727 Zuni St Denver CO 80211					
<b>Loc Address:</b>	2727 Zuni St Denver 80211					
<b>Loc City:</b>	Denver					
<b>Loc County:</b>	Denver					

**Events (COSTIS) (As of 18 October, 2021)**

<b>Event ID:</b>	13627				<b>Log Date:</b>	11/22/2019 4:49:02 PM
<b>Process Status Name:</b>	Closed					
<b>Site Name:</b>	Zuni Conoco					
<b>Facility Name:</b>						
<b>Address:</b>	2727 Zuni St Denver CO 80211					
<b>Loc Address:</b>	2727 Zuni St Denver 80211					
<b>Loc City:</b>	Denver					
<b>Loc County:</b>	Denver					



<b>Map Key</b>	<b>Number of Records</b>	<b>Direction</b>	<b>Distance (mi/ft)</b>	<b>Elev/Diff (ft)</b>	<b>Site</b>	<b>DB</b>
----------------	--------------------------	------------------	-------------------------	-----------------------	-------------	-----------

**Events (COSTIS) (As of 18 October, 2021)**

<b>Event ID:</b>	10587				<b>Log Date:</b>	2/21/2008 10:29:15 AM
<b>Process Status Name:</b>	Open					
<b>Site Name:</b>	Speer & Zuni Conoco					
<b>Facility Name:</b>						
<b>Address:</b>	2727 Zuni St Denver CO 80211					
<b>Loc Address:</b>	2727 Zuni St Denver 80211					
<b>Loc City:</b>	Denver					
<b>Loc County:</b>	Denver					

**Reimbursement Application (COSTIS) (As of 18 October, 2021)**

<b>RAP ID:</b>	21945			<b>Event ID:</b>	10587
<b>Facility ID:</b>	9454			<b>PSTC Date:</b>	
<b>Payee Name:</b>	M & M Corporation				
<b>RAP ID:</b>	26578			<b>Event ID:</b>	10587
<b>Facility ID:</b>	9454			<b>PSTC Date:</b>	
<b>Payee Name:</b>	M & M Corporation				
<b>RAP ID:</b>	23968			<b>Event ID:</b>	10587
<b>Facility ID:</b>	9454			<b>PSTC Date:</b>	
<b>Payee Name:</b>	M & M Corporation				
<b>RAP ID:</b>	33181			<b>Event ID:</b>	10587
<b>Facility ID:</b>	9454			<b>PSTC Date:</b>	
<b>Payee Name:</b>	M&M Corporation				
<b>RAP ID:</b>	27452			<b>Event ID:</b>	10587
<b>Facility ID:</b>	9454			<b>PSTC Date:</b>	
<b>Payee Name:</b>	M & M Corporation				
<b>RAP ID:</b>	29251			<b>Event ID:</b>	10587
<b>Facility ID:</b>	9454			<b>PSTC Date:</b>	
<b>Payee Name:</b>	M & M Corporation				
<b>RAP ID:</b>	31877			<b>Event ID:</b>	10587
<b>Facility ID:</b>	9454			<b>PSTC Date:</b>	
<b>Payee Name:</b>	M&M Corporation				
<b>RAP ID:</b>	29223			<b>Event ID:</b>	10587
<b>Facility ID:</b>	9454			<b>PSTC Date:</b>	
<b>Payee Name:</b>	M & M Corporation				
<b>RAP ID:</b>	28719			<b>Event ID:</b>	10587
<b>Facility ID:</b>	9454			<b>PSTC Date:</b>	
<b>Payee Name:</b>	M & M Corporation				
<b>RAP ID:</b>	24992			<b>Event ID:</b>	10587
<b>Facility ID:</b>	9454			<b>PSTC Date:</b>	
<b>Payee Name:</b>	M & M Corporation				
<b>RAP ID:</b>	25897			<b>Event ID:</b>	10587
<b>Facility ID:</b>	9454			<b>PSTC Date:</b>	
<b>Payee Name:</b>	M & M Corporation				
<b>RAP ID:</b>	29861			<b>Event ID:</b>	10587
<b>Facility ID:</b>	9454			<b>PSTC Date:</b>	
<b>Payee Name:</b>	M&M Corporation				
<b>RAP ID:</b>	21555			<b>Event ID:</b>	10587
<b>Facility ID:</b>	9454			<b>PSTC Date:</b>	
<b>Payee Name:</b>	M & M Corporation				
<b>RAP ID:</b>	18353			<b>Event ID:</b>	10587

<b>Map Key</b>	<b>Number of Records</b>	<b>Direction</b>	<b>Distance (mi/ft)</b>	<b>Elev/Diff (ft)</b>	<b>Site</b>	<b>DB</b>
<b>Facility ID:</b>	9454				<b>PSTC Date:</b>	6/19/2009
<b>Payee Name:</b>		M & M Corporation				
<b>RAP ID:</b>	31878				<b>Event ID:</b>	10587
<b>Facility ID:</b>	9454				<b>PSTC Date:</b>	
<b>Payee Name:</b>		M&M Corporation				
<b>RAP ID:</b>	29647				<b>Event ID:</b>	10587
<b>Facility ID:</b>	9454				<b>PSTC Date:</b>	
<b>Payee Name:</b>		M & M Corporation				
<b>RAP ID:</b>	31838				<b>Event ID:</b>	10587
<b>Facility ID:</b>	9454				<b>PSTC Date:</b>	
<b>Payee Name:</b>		M&M Corporation				
<b>RAP ID:</b>	26942				<b>Event ID:</b>	10587
<b>Facility ID:</b>	9454				<b>PSTC Date:</b>	
<b>Payee Name:</b>		M & M Corporation				
<b>RAP ID:</b>	32323				<b>Event ID:</b>	10587
<b>Facility ID:</b>	9454				<b>PSTC Date:</b>	
<b>Payee Name:</b>		M&M Corporation				
<b>RAP ID:</b>	31837				<b>Event ID:</b>	10587
<b>Facility ID:</b>	9454				<b>PSTC Date:</b>	
<b>Payee Name:</b>		M&M Corporation				
<b>RAP ID:</b>	28079				<b>Event ID:</b>	10587
<b>Facility ID:</b>	9454				<b>PSTC Date:</b>	
<b>Payee Name:</b>		M & M Corporation				
<b>RAP ID:</b>	35966				<b>Event ID:</b>	10587
<b>Facility ID:</b>	9454				<b>PSTC Date:</b>	
<b>Payee Name:</b>		M&M Corporation				
<b>RAP ID:</b>	23225				<b>Event ID:</b>	10587
<b>Facility ID:</b>	9454				<b>PSTC Date:</b>	
<b>Payee Name:</b>		M & M Corporation				
<b>RAP ID:</b>	19915				<b>Event ID:</b>	10587
<b>Facility ID:</b>	9454				<b>PSTC Date:</b>	
<b>Payee Name:</b>		M & M Corporation				
<b>RAP ID:</b>	25896				<b>Event ID:</b>	10587
<b>Facility ID:</b>	9454				<b>PSTC Date:</b>	
<b>Payee Name:</b>		M & M Corporation				
<b>RAP ID:</b>	34155				<b>Event ID:</b>	10587
<b>Facility ID:</b>	9454				<b>PSTC Date:</b>	
<b>Payee Name:</b>		M&M Corporation				
<b>RAP ID:</b>	27060				<b>Event ID:</b>	10587
<b>Facility ID:</b>	9454				<b>PSTC Date:</b>	
<b>Payee Name:</b>		M & M Corporation				
<b>RAP ID:</b>	24472				<b>Event ID:</b>	10587
<b>Facility ID:</b>	9454				<b>PSTC Date:</b>	
<b>Payee Name:</b>		M & M Corporation				
<b>RAP ID:</b>	30198				<b>Event ID:</b>	10587
<b>Facility ID:</b>	9454				<b>PSTC Date:</b>	
<b>Payee Name:</b>		M&M Corporation				
<b>RAP ID:</b>	27897				<b>Event ID:</b>	10587
<b>Facility ID:</b>	9454				<b>PSTC Date:</b>	
<b>Payee Name:</b>		M & M Corporation				
<b>RAP ID:</b>	33640				<b>Event ID:</b>	10587
<b>Facility ID:</b>	9454				<b>PSTC Date:</b>	

Map Key	Number of Records	Direction	Distance (mi/ft)	Elev/Diff (ft)	Site	DB
<b>Payee Name:</b>		M&M Corporation				
<b>RAP ID:</b>	22747			<b>Event ID:</b>	10587	
<b>Facility ID:</b>	9454			<b>PSTC Date:</b>		
<b>Payee Name:</b>		M & M Corporation				
<b>RAP ID:</b>	28428			<b>Event ID:</b>	10587	
<b>Facility ID:</b>	9454			<b>PSTC Date:</b>		
<b>Payee Name:</b>		M & M Corporation				
<b>RAP ID:</b>	29250			<b>Event ID:</b>	10587	
<b>Facility ID:</b>	9454			<b>PSTC Date:</b>		
<b>Payee Name:</b>		M & M Corporation				
<b>RAP ID:</b>	19081			<b>Event ID:</b>	10587	
<b>Facility ID:</b>	9454			<b>PSTC Date:</b>		
<b>Payee Name:</b>		M & M Corporation				
<b>RAP ID:</b>	23490			<b>Event ID:</b>	10587	
<b>Facility ID:</b>	9454			<b>PSTC Date:</b>		
<b>Payee Name:</b>		M & M Corporation				
<b>RAP ID:</b>	30210			<b>Event ID:</b>	10587	
<b>Facility ID:</b>	9454			<b>PSTC Date:</b>		
<b>Payee Name:</b>		M&M Corporation				
<b>RAP ID:</b>	24280			<b>Event ID:</b>	10587	
<b>Facility ID:</b>	9454			<b>PSTC Date:</b>		
<b>Payee Name:</b>		M & M Corporation				
<b>RAP ID:</b>	35193			<b>Event ID:</b>	10587	
<b>Facility ID:</b>	9454			<b>PSTC Date:</b>		
<b>Payee Name:</b>		M&M Corporation				
<b>RAP ID:</b>	22742			<b>Event ID:</b>	10587	
<b>Facility ID:</b>	9454			<b>PSTC Date:</b>		
<b>Payee Name:</b>		M & M Corporation				

**Events (COSTIS) (As of 18 October, 2021)**

**Event ID:** 11232 **Log Date:** 8/27/2010 8:03:08 AM  
**Process Status Name:** Closed  
**Site Name:** Speer & Zuni Conoco  
**Facility Name:**  
**Address:** 2727 Zuni St Denver CO 80211  
**Loc Address:** 2727 Zuni St<br>Denver 80211  
**Loc City:** Denver  
**Loc County:** Denver

**Events (COSTIS) (As of 18 October, 2021)**

**Event ID:** 11133 **Log Date:** 4/22/2010 1:25:01 PM  
**Process Status Name:** Closed  
**Site Name:** Speer & Zuni Conoco  
**Facility Name:**  
**Address:** 2727 Zuni St Denver CO 80211  
**Loc Address:** 2727 Zuni St<br>Denver 80211  
**Loc City:** Denver  
**Loc County:** Denver

**OPS Petroleum Release Events in Colorado - Petroleum Release Events**

**Event ID:** 10587 **Phone:** (720) 391-1790  
**Release No:** REL-011029 **City:** Denver  
**Status:** Implementing CAP **Zip:** 80211

<b>Map Key</b>	<b>Number of Records</b>	<b>Direction</b>	<b>Distance (mi/ft)</b>	<b>Elev/Diff (ft)</b>	<b>Site</b>	<b>DB</b>
<b>Release Date:</b>	2/20/2008				<b>State:</b> CO	
<b>Closure Date:</b>					<b>County:</b> Denver	
<b>NFA Type:</b>					<b>Latitude:</b> 39.756664	
<b>Release Cause:</b>	Other				<b>Longitude:</b> -105.016078	
<b>Reimbursement Total:</b>					<b>Latitude Longitude:</b> 39.756664, -105.016078	
<b>Contact:</b>	John Ritchie					
<b>Release Source:</b>	Other					
<b>Site Name:</b>	Zuni Conoco					
<b>Address:</b>	2727 Zuni St					
<b>Email:</b>	john.ritchie@state.co.us					
<b>Link :</b>	https://socgov18.force.com/s/release/a183h000003KY7r					

**OPS Petroleum Release Events in Colorado - Petroleum Release Events**

<b>Event ID:</b>	12434				<b>Phone:</b> 303-318-4357	
<b>Release No:</b>	REL-011032				<b>City:</b> Denver	
<b>Status:</b>	Closed				<b>Zip:</b> 80211	
<b>Release Date:</b>	1/27/2016				<b>State:</b> CO	
<b>Closure Date:</b>					<b>County:</b> Denver	
<b>NFA Type:</b>	Administrative				<b>Latitude:</b> 39.756664	
<b>Release Cause:</b>	Physical Damage				<b>Longitude:</b> -105.016078	
<b>Reimbursement Total:</b>					<b>Latitude Longitude:</b> 39.756664, -105.016078	
<b>Contact:</b>	Jennifer Strauss					
<b>Release Source:</b>						
<b>Site Name:</b>	Zuni Conoco					
<b>Address:</b>	2727 Zuni St					
<b>Email:</b>	cdle_ops_public_record_center@state.co.us					
<b>Link :</b>	https://socgov18.force.com/s/release/a183h000003KY7u					

**OPS Petroleum Release Events in Colorado - Petroleum Release Events**

<b>Event ID:</b>	11232				<b>Phone:</b> 303-318-4357	
<b>Release No:</b>	REL-011031				<b>City:</b> Denver	
<b>Status:</b>	Closed				<b>Zip:</b> 80211	
<b>Release Date:</b>	8/25/2010				<b>State:</b> CO	
<b>Closure Date:</b>					<b>County:</b> Denver	
<b>NFA Type:</b>	Administrative				<b>Latitude:</b> 39.756664	
<b>Release Cause:</b>					<b>Longitude:</b> -105.016078	
<b>Reimbursement Total:</b>					<b>Latitude Longitude:</b> 39.756664, -105.016078	
<b>Contact:</b>	Zach Hope					
<b>Release Source:</b>						
<b>Site Name:</b>	Zuni Conoco					
<b>Address:</b>	2727 Zuni St					
<b>Email:</b>	cdle_ops_public_record_center@state.co.us					
<b>Link :</b>	https://socgov18.force.com/s/release/a183h000003KY7t					

**OPS Petroleum Release Events in Colorado - Petroleum Release Events**

<b>Event ID:</b>	13627				<b>Phone:</b> 303-318-4357	
<b>Release No:</b>	REL-013106				<b>City:</b> Denver	
<b>Status:</b>	Closed				<b>Zip:</b> 80211	
<b>Release Date:</b>	11/22/2019				<b>State:</b> CO	
<b>Closure Date:</b>					<b>County:</b> Denver	
<b>NFA Type:</b>	Administrative				<b>Latitude:</b> 39.756664	
<b>Release Cause:</b>	Physical Damage				<b>Longitude:</b> -105.016078	
<b>Reimbursement Total:</b>					<b>Latitude Longitude:</b> 39.756664, -105.016078	
<b>Contact:</b>	Jennifer Strauss					
<b>Release Source:</b>						
<b>Site Name:</b>	Zuni Conoco					
<b>Address:</b>	2727 Zuni St					
<b>Email:</b>	cdle_ops_public_record_center@state.co.us					
<b>Link :</b>	https://socgov18.force.com/s/release/a183h000003KYfM					

**OPS Petroleum Release Events in Colorado - Petroleum Release Events**



Map Key	Number of Records	Direction	Distance (mi/ft)	Elev/Diff (ft)	Site	DB
<b>Event ID:</b> 11133 <b>Phone:</b> 303-318-4357 <b>Release No:</b> REL-011030 <b>City:</b> Denver <b>Status:</b> Closed <b>Zip:</b> 80211 <b>Release Date:</b> 4/21/2010 <b>State:</b> CO <b>Closure Date:</b> <b>County:</b> Denver <b>NFA Type:</b> Administrative <b>Latitude:</b> 39.756664 <b>Release Cause:</b> Physical Damage <b>Longitude:</b> -105.016078 <b>Reimbursement Total:</b> <b>Latitude Longitude:</b> 39.756664, -105.016078 <b>Contact:</b> Zach Hope <b>Release Source:</b> <b>Site Name:</b> Zuni Conoco <b>Address:</b> 2727 Zuni St <b>Email:</b> cdle_ops_public_record_center@state.co.us <b>Link :</b> https://socgov18.force.com/s/release/a183h000003KY7s						
<a href="#">12</a>	3 of 3	NNE	0.05 / 279.36	5,258.97 / -6	Zuni Conoco 2727 Zuni St Denver CO 80211	LUST TRUST
<b>Facility ID:</b> 9454 <b>Event ID:</b> 10587 <b>TtlAmtAppvdForReim :</b> 451958.19 <b>Release Date:</b> 2/20/2008 <b>UST Tank Count:</b> <b>AST Tank count:</b> <b>County:</b> Denver						
<a href="#">13</a>	1 of 2	WNW	0.07 / 349.68	5,272.59 / 7	ENVIRONMENTAL DEMOLITION INC. 2758 N. BRYANT DENVER CO	ASBESTOS
<b>Permit:</b> 11DE3971A-04 <b>Source Lat:</b> <b>Permit Beg:</b> 03/01/12 <b>Source Lon:</b> <b>Begin Date:</b> <b>Source County:</b> <b>End Date:</b> <b>Elevation:</b> 5279 <b>Project:</b> ASBESTOS ABATEMENT PROJECT <b>Linear Feet:</b> <b>Projec Len:</b> 30 <b>Sq Feet:</b> 1422 <b>Owner Name:</b> <b>Drums:</b> <b>Location:</b>						
<a href="#">13</a>	2 of 2	WNW	0.07 / 349.68	5,272.59 / 7	DLM, INCORPORATED 2758 N. BRYANT DENVER CO	ASBESTOS
<b>Permit:</b> 12DE1659A-04 <b>Source Lat:</b> <b>Permit Beg:</b> 05/01/12 <b>Source Lon:</b> <b>Begin Date:</b> <b>Source County:</b> <b>End Date:</b> <b>Elevation:</b> 5279 <b>Project:</b> ASBESTOS ABATEMENT PROJECT <b>Linear Feet:</b> <b>Projec Len:</b> 365 <b>Sq Feet:</b> 162 <b>Owner Name:</b> <b>Drums:</b> <b>Location:</b>						
<a href="#">14</a>	1 of 3	WNW	0.08 / 400.90	5,283.20 / 18	DLM, INCORPORATED 2708 BRYANT DENVER CO	ASBESTOS
<b>Permit:</b> 12DE1659A-01 <b>Source Lat:</b> <b>Permit Beg:</b> 04/30/12 <b>Source Lon:</b> <b>Begin Date:</b> <b>Source County:</b> <b>End Date:</b> <b>Elevation:</b> 5295 <b>Project:</b> ASBESTOS ABATEMENT PROJECT <b>Linear Feet:</b> <b>Projec Len:</b> 365 <b>Sq Feet:</b> 140 <b>Owner Name:</b> <b>Drums:</b> <b>Location:</b>						

Map Key	Number of Records	Direction	Distance (mi/ft)	Elev/Diff (ft)	Site	DB
<a href="#">14</a>	2 of 3	WNW	0.08 / 400.90	5,283.20 / 18	COLORADO CLEANUP CORPORATION 2708,2712 BRYANT ST. DENVER CO	ASBESTOS
Permit:	12DE2969D			Source Lat:		
Permit Beg:	08/01/12			Source Lon:		
Begin Date:				Source County:		
End Date:				Elevation:	5295	
Project:	DEMOLITION PROJECT			Linear Feet:		
Projec Len:	31			Sq Feet:		
Owner Name:				Drums:		
Location:						
<a href="#">14</a>	3 of 3	WNW	0.08 / 400.90	5,283.20 / 18	ENVIRONMENTAL DEMOLITION INC. 2708 BRYANT DENVER CO	ASBESTOS
Permit:	11DE3971A-05			Source Lat:		
Permit Beg:	03/01/12			Source Lon:		
Begin Date:				Source County:		
End Date:				Elevation:	5295	
Project:	ASBESTOS ABATEMENT PROJECT			Linear Feet:		
Projec Len:	30			Sq Feet:	140	
Owner Name:				Drums:		
Location:						
<a href="#">15</a>	1 of 1	WSW	0.08 / 401.37	5,294.42 / 29	PEAK ENVIRONMENTAL, INC. 2551 W. 26TH AVE. DENVER CO	ASBESTOS
Permit:	16DE6045A			Source Lat:		
Permit Beg:	10/17/2016			Source Lon:		
Begin Date:				Source County:		
End Date:				Elevation:		
Project:	ASBESTOS ABATEMENT PROJECT			Linear Feet:		
Projec Len:	30			Sq Feet:	850	
Owner Name:				Drums:		
Location:	2551 W. 26TH AVE., DENVER					
<a href="#">16</a>	1 of 1	W	0.08 / 406.70	5,297.60 / 32	HILLEN CORPORATION 2648 BRYANT ST. DENVER CO	ASBESTOS
Permit:	13DE5720D			Source Lat:		
Permit Beg:	11/25/13			Source Lon:		
Begin Date:				Source County:		
End Date:				Elevation:	5298	
Project:	DEMOLITION PROJECT			Linear Feet:		
Projec Len:				Sq Feet:		
Owner Name:				Drums:		
Location:						
<a href="#">17</a>	1 of 2	WNW	0.08 / 425.58	5,292.97 / 28	ENVIRONMENTAL DEMOLITION INC. 2712 BRYANT DENVER CO	ASBESTOS
Permit:	11DE3971A-06			Source Lat:		
Permit Beg:	03/01/12			Source Lon:		
Begin Date:				Source County:		
End Date:				Elevation:	5293	
Project:	ASBESTOS ABATEMENT PROJECT			Linear Feet:		

Map Key	Number of Records	Direction	Distance (mi/ft)	Elev/Diff (ft)	Site	DB
Projec Len: 30					Sq Feet: 190	
Owner Name:					Drums:	
Location:						
<a href="#">17</a>	2 of 2	WNW	0.08 / 425.58	5,292.97 / 28	DLM, INCORPORATED 2712 BRYANT DENVER CO	ASBESTOS
Permit: 12DE1659A-02					Source Lat:	
Permit Beg: 04/30/12					Source Lon:	
Begin Date:					Source County:	
End Date:					Elevation: 5293	
Project: ASBESTOS ABATEMENT PROJECT					Linear Feet:	
Projec Len: 365					Sq Feet: 190	
Owner Name:					Drums:	
Location:						
<a href="#">18</a>	1 of 1	S	0.09 / 478.28	5,259.21 / -6	DIAMOND HILL OFFICE COMPLES 2460 W 26TH AVE STE 190C DENVER CO 80211	RCRA NON GEN
EPA Handler ID: COR000012609						
Gen Status Universe: No Report						
Contact Name: JOHN LANGSTON						
Contact Address: 2460 W 26TH AVE STE 190C , , DENVER , CO, 80211 , US						
Contact Phone No and Ext: 303-458-0800						
Contact Email:						
Contact Country: US						
County Name: DENVER						
EPA Region: 08						
Land Type: Private						
Receive Date: 19990218						
Location Latitude:						
Location Longitude:						
<b><u>Violation/Evaluation Summary</u></b>						
<b>Note:</b>		NO RECORDS: As of Sep 2022, there are no Compliance Monitoring and Enforcement (violation) records associated with this facility (EPA ID).				
<b><u>Handler Summary</u></b>						
Importer Activity:		No				
Mixed Waste Generator:		No				
Transporter Activity:		No				
Transfer Facility:		No				
Onsite Burner Exemption:		No				
Furnace Exemption:		No				
Underground Injection Activity:		No				
Commercial TSD:		No				
Used Oil Transporter:		No				
Used Oil Transfer Facility:		No				
Used Oil Processor:		No				
Used Oil Refiner:		No				
Used Oil Burner:		No				
Used Oil Market Burner:		No				
Used Oil Spec Marketer:		No				
<b><u>Hazardous Waste Handler Details</u></b>						
Sequence No: 1						
Receive Date: 19990218						
Handler Name: DIAMOND HILL OFFICE COMPLES						
Source Type: Notification						

Map Key	Number of Records	Direction	Distance (mi/ft)	Elev/Diff (ft)	Site	DB
---------	-------------------	-----------	------------------	----------------	------	----

Federal Waste Generator Code: N  
 Generator Code Description: Not a Generator, Verified

**Waste Code Details**

Hazardous Waste Code: D009  
 Waste Code Description: MERCURY

**Owner/Operator Details**

Owner/Operator Ind:	Current Owner	Street No:	
Type:	Private	Street 1:	330 GARFIELD ST
Name:	DIAMOND HILL ASSOCIATES LP	Street 2:	
Date Became Current:	18000101	City:	SANTA FE
Date Ended Current:		State:	NM
Phone:	303-458-0800	Country:	
Source Type:	Notification	Zip Code:	87501

<a href="#">19</a>	1 of 4	ENE	0.09 / 478.45	5,259.04 / -6	JKS INDUSTRIES, LLC 2747 WYANDOT ST. DENVER CO	ASBESTOS
--------------------	--------	-----	---------------	---------------	--	----------

Permit:	14DE0093A	Source Lat:	
Permit Beg:	01/09/14	Source Lon:	
Begin Date:		Source County:	
End Date:		Elevation:	5263
Project:	ASBESTOS ABATEMENT PROJECT	Linear Feet:	900
Projec Len:	30	Sq Feet:	5000
Owner Name:		Drums:	
Location:	2747 WYANDOT ST., DENVER		

<a href="#">19</a>	2 of 4	ENE	0.09 / 478.45	5,259.04 / -6	NUBILT RESTORATION & CONSTRUCTION 2747 WYANDOT ST. DENVER CO	ASBESTOS
--------------------	--------	-----	---------------	---------------	--	----------

Permit:	12DE5011A	Source Lat:	
Permit Beg:	12/05/12	Source Lon:	
Begin Date:		Source County:	
End Date:		Elevation:	5263
Project:	ASBESTOS ABATEMENT PROJECT	Linear Feet:	
Projec Len:	30	Sq Feet:	512
Owner Name:		Drums:	
Location:			

<a href="#">19</a>	3 of 4	ENE	0.09 / 478.45	5,259.04 / -6	JKS INDUSTRIES, LLC 2747 WYANDOT ST. DENVER CO	ASBESTOS
--------------------	--------	-----	---------------	---------------	--	----------

Permit:	14DE0094A	Source Lat:	
Permit Beg:	02/11/14	Source Lon:	
Begin Date:		Source County:	
End Date:		Elevation:	5263
Project:	ASBESTOS ABATEMENT PROJECT	Linear Feet:	
Projec Len:	30	Sq Feet:	28000
Owner Name:		Drums:	
Location:	2747 WYANDOT ST., DENVER		

<a href="#">19</a>	4 of 4	ENE	0.09 / 478.45	5,259.04 / -6	FIORE & SONS INC 2747 WYANDOT ST. DENVER CO	ASBESTOS
--------------------	--------	-----	---------------	---------------	---	----------

Permit:	14DE0743D	Source Lat:	
---------	-----------	-------------	--



Map Key	Number of Records	Direction	Distance (mi/ft)	Elev/Diff (ft)	Site	DB
<b>Permit Beg:</b> 02/24/14 <b>Begin Date:</b> <b>End Date:</b> <b>Project:</b> DEMOLITION PROJECT <b>Projec Len:</b> <b>Owner Name:</b> <b>Location:</b> 2747 WYANDOT ST., DENVER						
<a href="#">20</a>	1 of 1	NW	0.10 / 502.41	5,275.58 / 10	COLORADO CLEANUP CORPORATION 2536,2530,2532 W. 28TH AVE. DENVER CO	ASBESTOS
<b>Permit:</b> 12DE2971D <b>Permit Beg:</b> 08/01/12 <b>Begin Date:</b> <b>End Date:</b> <b>Project:</b> DEMOLITION PROJECT <b>Projec Len:</b> 31 <b>Owner Name:</b> <b>Location:</b>						
<b>Source Lat:</b> <b>Source Lon:</b> <b>Source County:</b> <b>Elevation:</b> <b>Linear Feet:</b> <b>Sq Feet:</b> <b>Drums:</b>						
<a href="#">21</a>	1 of 1	WSW	0.11 / 561.45	5,299.70 / 35	BRAGDON CONSTRUCTION, INC. 2611 W. 26TH AVE. DENVER CO	ASBESTOS
<b>Permit:</b> 13DE5136D <b>Permit Beg:</b> 10/17/13 <b>Begin Date:</b> <b>End Date:</b> <b>Project:</b> DEMOLITION PROJECT <b>Projec Len:</b> <b>Owner Name:</b> <b>Location:</b>						
<b>Source Lat:</b> <b>Source Lon:</b> <b>Source County:</b> <b>Elevation:</b> 5301 <b>Linear Feet:</b> <b>Sq Feet:</b> <b>Drums:</b>						
<a href="#">22</a>	1 of 1	NNE	0.11 / 594.63	5,273.02 / 8	MENDOZA DEMOLITION SERVICES 2826 ZUNI ST. DENVER CO	ASBESTOS
<b>Permit:</b> 12DE1584D <b>Permit Beg:</b> 05/10/12 <b>Begin Date:</b> <b>End Date:</b> <b>Project:</b> DEMOLITION PROJECT <b>Projec Len:</b> 20 <b>Owner Name:</b> <b>Location:</b>						
<b>Source Lat:</b> <b>Source Lon:</b> <b>Source County:</b> <b>Elevation:</b> 5275 <b>Linear Feet:</b> <b>Sq Feet:</b> <b>Drums:</b>						
<a href="#">23</a>	1 of 3	NNE	0.12 / 619.59	5,272.63 / 7	Athens Auto Body 2826 Zuni St Denver 80211 CO	UST
<b>Facility ID:</b> 14351 <b>FacilityName(OPS):</b> Athens Auto Body <b>FacilityType(OPS):</b> Non-Retail <b>Fac Category (OPS):</b> Other <b>Address (OPS):</b> 2826 Zuni St <b>City (OPS):</b> Denver <b>Zip Code (OPS):</b> 80211 <b>County (OPS):</b> Denver <b>LatLong (OPS):</b> 39.757597,-105.015452 <b>FacName (CDLE):</b> Athens Auto Body <b>Address (CDLE):</b> 2826 Zuni St <b>State (CDLE):</b> CO <b>Data Source(s):</b> Colorado Storage Tank Information System (COSTIS); Colorado Department of Labor and Employment (CDLE);						
<b>Fac Name (COSTIS):</b> Athens Auto Body <b>Address (COSTIS):</b> 2826 Zuni St Denver 80211 <b>County (COSTIS):</b> Denver <b>Latitude (CDLE):</b> 39.757597 <b>Longitude (CDLE):</b> -105.015452 <b>Fac Type (CDLE):</b> Non-Retail <b>FacCategory(CDLE):</b> Other <b>State (OPS):</b> CO <b>City (CDLE):</b> Denver <b>Zip (CDLE):</b> 80211 <b>County (CDLE):</b> Denver						

Map Key	Number of Records	Direction	Distance (mi/ft)	Elev/Diff (ft)	Site	DB
---------	-------------------	-----------	------------------	----------------	------	----

Oil & Public Safety(OPS) Regulated Storage Tanks

**Facility Information (CDLE)**

<b>Count of Tank Tag:</b>	0	<b>Accnt Holdr Name:</b>	Colorado Farm Bureau Mutual Insurance Company
<b>No. Dispensers:</b>	0	<b>Type:</b>	Non-Retail
<b>Owner ID:</b>	OWNR-17740		

**Owner Information (CDLE)**

<b>Contact Name:</b>		<b>Middle Init:</b>	
<b>First Name:</b>			
<b>Company Name:</b>	Colorado Farm Bureau Mutual Insurance Company		
<b>Last Name:</b>	Colorado Farm Bureau Mutual Insurance Company		
<b>Address:</b>	9177 E Mineral Cir, Centennial, CO 80112		
<b>Comment:</b>			

**UST Tanks 1 (CDLE)**

<b>Tank Tag:</b>	14351-1	<b>Overfill Preven:</b>	
<b>Tank Type:</b>	UST	<b>Product Type/Name:</b>	Unknown
<b>Tank Status:</b>	Permanently Closed	<b>Piping Wall Type:</b>	None
<b>Capacity:</b>		<b>Tank Wall Type:</b>	
<b>Install Date:</b>		<b>Piping System:</b>	
<b>Date Closed:</b>		<b>Piping Type:</b>	Other
<b>Tank Material:</b>	Not Listed		
<b>Piping Material:</b>	Not Listed		

**UST Tanks 2 (CDLE)**

<b>Closure Meth ID:</b>		<b>No Fee:</b>	Yes
<b>Unregulated:</b>	TRUE	<b>Anch Method Desc:</b>	
<b>Last Used Date:</b>		<b>Pipe Reld Meth1 ID:</b>	T13/L13: Not Listed
<b>Del Prohib Date:</b>		<b>Pipe Reldet Date:</b>	
<b>Spill Protected:</b>		<b>Backfill Mat Desc:</b>	
<b>Spl Container Size:</b>		<b>Bfill DrtCvr Amt:</b>	
<b>Spl Protection Dt:</b>		<b>Manifold:</b>	No
<b>Spl Container Mfg:</b>		<b>Registration Date:</b>	
<b>Spl Container Mdel:</b>		<b>Compartment:</b>	FALSE
<b>Tank Reld Meth1 ID:</b>		<b>Cpmet:</b>	No
<b>Tank Lining Date:</b>		<b>Invault:</b>	FALSE
<b>CP Test Date:</b>			

**Operator Information (CDLE)**

<b>First Name:</b>		<b>Costis ID:</b>	CABOP-5347
<b>Last Name:</b>	David Jankowski	<b>Accnt Holdr Name:</b>	Boise Cascade Building Materials Distribution LLC
<b>Certification Name:</b>	CABOP-5347-2013-0007	<b>Contact ID:</b>	0033h00000IKyzY
<b>Certification Type:</b>	A/B Operator	<b>Title:</b>	
<b>First Name:</b>		<b>Costis ID:</b>	CABOP-838
<b>Last Name:</b>	David M Salyards	<b>Accnt Holdr Name:</b>	Phillips County Dept Of Roads
<b>Certification Name:</b>	CABOP-838-2009-0758	<b>Contact ID:</b>	0033h00000IKyzY
<b>Certification Type:</b>	A/B Operator	<b>Title:</b>	

**Oil & Public Safety Regulated Storage Tanks (COSTIS)**

<b>Tank Tag:</b>	14351-1	<b>Piping Type:</b>	Other
<b>Tank Status:</b>	Permanently Closed	<b>Piping System:</b>	
<b>Tank Type:</b>	UST	<b>Tank Name:</b>	TNK-029169

Map Key	Number of Records	Direction	Distance (mi/ft)	Elev/Diff (ft)	Site	DB
---------	-------------------	-----------	------------------	----------------	------	----

<b>Facility Type:</b>	Non-Retail	<b>Piping Wall Type:</b>	None
<b>Installation Date:</b>		<b>City:</b>	Denver
<b>Closure Date:</b>		<b>County:</b>	Denver
<b>Capacity Gallons :</b>		<b>ZIP Code:</b>	80211
<b>Product:</b>	Unknown	<b>Facility Name:</b>	Athens Auto Body
<b>Overfill Preven:</b>		<b>Address:</b>	2826 Zuni St
<b>Tank Wall Type:</b>		<b>Facility Category:</b>	Other
<b>Tank Material:</b>	Not Listed		
<b>Piping Material:</b>	Not Listed		

**UST Owner (COSTIS) (As of 18 October, 2021)**

<b>Owner ID:</b>	17740	<b>Address1:</b>	9177 E Mineral Cir
<b>First Name:</b>		<b>City:</b>	Centennial
<b>Middle Init:</b>		<b>State:</b>	CO
<b>Last Name:</b>	Colorado Farm Bureau Mutual Insurance Company	<b>County:</b>	Arapahoe
<b>Full Name:</b>		<b>Zip Code:</b>	80112

**Oil & Public Safety Regulated Storage Tank Details**

**No of Tanks:** 0

<a href="#">23</a>	2 of 3	<b>NNE</b>	<b>0.12 / 619.59</b>	<b>5,272.63 / 7</b>	<b>Athens Auto Body 2826 Zuni St Denver 80211 CO</b>	<b>LST</b>
--------------------	--------	------------	----------------------	---------------------	--	------------

<b>Facility ID:</b>	14351	<b>Facility Name(OPS):</b>	Athens Auto Body
<b>Facility Name(COSTIS):</b>	Athens Auto Body	<b>Address(OPS):</b>	2826 Zuni St
<b>Address (COSTIS):</b>	2826 Zuni St Denver 80211	<b>City(OPS):</b>	Denver
<b>County (COSTIS):</b>	Denver	<b>Zip Code(OPS):</b>	80211
<b>Facility Type(CDLE):</b>	Non-Retail	<b>County(OPS):</b>	Denver
<b>Facility Catgry(CDLE):</b>	Other	<b>State(OPS):</b>	CO
<b>Facility Type(OPS):</b>	Non-Retail	<b>Lat Long(OPS):</b>	39.757597,-105.015452
<b>Facility Catgry(OPS):</b>	Other		
<b>County(CDLE):</b>	Denver		
<b>Zip(CDLE):</b>	80211		
<b>City(CDLE):</b>	Denver		
<b>Longitude(CDLE):</b>	-105.015452		
<b>Facility Name(CDLE):</b>	Athens Auto Body		
<b>Latitude(CDLE):</b>	39.757597		
<b>Address(CDLE):</b>	2826 Zuni St		
<b>Event ID:</b>			
<b>Original Source:</b>	Colorado Storage Tank Information System (COSTIS); Colorado Department of Labor and Employment (CDLE); Oil & Public Safety(OPS) Regulated Storage Tanks; OPS Petroleum Release Events in Colorado - Petroleum Release Events		

**Owner ID:** 17740  
**Owner Name:**

**Tank Co Gov Tnk Fac**

**No of Tanks:** 0

**Tank Co Foia Facility**

<b>No of Metred Prod:</b>	0	<b>Facility Owner:</b>	Colorado Farm Bureau Mutual Insurance Company
<b>No of Active Tanks:</b>	0	<b>Type :</b>	Non-Retail
<b>Owner Costis ID:</b>	OWNR-17740		

**Events (CDLE)**

Map Key	Number of Records	Direction	Distance (mi/ft)	Elev/Diff (ft)	Site	DB
---------	-------------------	-----------	------------------	----------------	------	----

<b>Event ID:</b>	6179				<b>Proj. Closure Date:</b>	12/31/2015
<b>Alt Event ID:</b>					<b>Category:</b>	
<b>Status:</b>	Closed				<b>Sardonyx ID:</b>	
<b>UST Tank Count:</b>	1				<b>MTBE Classifica:</b>	Pathway Eliminated
<b>AST Tank Count:</b>					<b>Sum of Reimbur Amt:</b>	757546.67
<b>Source of Release:</b>	Tank				<b>Reviewer Full Name:</b>	Vinny Secondo
<b>Cause of Release:</b>					<b>Logged On:</b>	1/9/1998
<b>Confirm Rel Dt:</b>	12/15/1997				<b>Logged By:</b>	
<b>Site Name:</b>	Athens Auto Body					
<b>Loc Addr:</b>						
<b>Loc Addr2:</b>						
<b>Loc Addr3:</b>						
<b>Aka Name:</b>						
<b>Aka Loc Addr:</b>						

**Reimbursement Application (CDLE)**

<b>Rap ID:</b>	RAP-12848				<b>Eligibil Type Desc:</b>	Property Owner
<b>Protest ID:</b>					<b>Rap Payee Type ID:</b>	Corporation
<b>Rap Status:</b>	Paid				<b>Reimbursement Req:</b>	2367.73
<b>Application Type:</b>	Supplemental				<b>Total Reimburse:</b>	2367.73
<b>User Group Name:</b>					<b>Max Amt Reduction:</b>	
<b>FPR Date:</b>	1/24/2006				<b>PSTC Date:</b>	
<b>Protest Amount:</b>						
<b>Payee:</b>	Colorado Farm Bureau Mutual Insurance Company					
<b>Cap Status:</b>	Approved					
<b>Spec Cond:</b>						
<b>Note:</b>	Colorado Department of Labor and Employment (CDLE)					

<b>Rap ID:</b>	RAP-16537				<b>Eligibil Type Desc:</b>	Property Owner
<b>Protest ID:</b>					<b>Rap Payee Type ID:</b>	Corporation
<b>Rap Status:</b>	Paid				<b>Reimbursement Req:</b>	3225.29
<b>Application Type:</b>	Supplemental				<b>Total Reimburse:</b>	3225.29
<b>User Group Name:</b>					<b>Max Amt Reduction:</b>	
<b>FPR Date:</b>	12/13/2007				<b>PSTC Date:</b>	
<b>Protest Amount:</b>						
<b>Payee:</b>	Colorado Farm Bureau Mutual Insurance Company					
<b>Cap Status:</b>	Approved					
<b>Spec Cond:</b>						
<b>Note:</b>	Colorado Department of Labor and Employment (CDLE)					

<b>Rap ID:</b>	RAP-25335				<b>Eligibil Type Desc:</b>	Property Owner
<b>Protest ID:</b>					<b>Rap Payee Type ID:</b>	Corporation
<b>Rap Status:</b>	Paid				<b>Reimbursement Req:</b>	5596.15
<b>Application Type:</b>	Supplemental				<b>Total Reimburse:</b>	5596.15
<b>User Group Name:</b>					<b>Max Amt Reduction:</b>	2000000
<b>FPR Date:</b>	3/25/2013				<b>PSTC Date:</b>	
<b>Protest Amount:</b>						
<b>Payee:</b>	Colorado Farm Bureau Mutual Insurance Company					
<b>Cap Status:</b>	Approved					
<b>Spec Cond:</b>	Recd 147C and W-9 12/2/10 - CAHII Use Centennial, not Englewood as city per USPS 9/27/11 - CAHII **Note: Many records provided by the department have a truncated [Spec Cond] field.					
<b>Note:</b>	Colorado Department of Labor and Employment (CDLE)					

<b>Rap ID:</b>	RAP-25580				<b>Eligibil Type Desc:</b>	Property Owner
<b>Protest ID:</b>					<b>Rap Payee Type ID:</b>	Corporation
<b>Rap Status:</b>	Paid				<b>Reimbursement Req:</b>	786.25
<b>Application Type:</b>	Supplemental				<b>Total Reimburse:</b>	786.25
<b>User Group Name:</b>					<b>Max Amt Reduction:</b>	2000000
<b>FPR Date:</b>	5/7/2013				<b>PSTC Date:</b>	
<b>Protest Amount:</b>						
<b>Payee:</b>	Colorado Farm Bureau Mutual Insurance Company					
<b>Cap Status:</b>	Approved					
<b>Spec Cond:</b>	Recd 147C and W-9 12/2/10 - CAHII Use Centennial, not Englewood as city per USPS 9/27/11 - CAHII **Note: Many records provided by the department have a truncated [Spec Cond] field.					
<b>Note:</b>	Colorado Department of Labor and Employment (CDLE)					



Map Key	Number of Records	Direction	Distance (mi/ft)	Elev/Diff (ft)	Site	DB
<b>Rap ID:</b>	RAP-25971				<b>Eligibil Type Desc:</b>	Property Owner
<b>Protest ID:</b>					<b>Rap Payee Type ID:</b>	Corporation
<b>Rap Status:</b>	Paid				<b>Reimbursement Req:</b>	2348.4
<b>Application Type:</b>	Supplemental				<b>Total Reimburse:</b>	2348.4
<b>User Group Name:</b>					<b>Max Amt Reduction:</b>	2000000
<b>FPR Date:</b>	5/28/2013				<b>PSTC Date:</b>	
<b>Protest Amount:</b>						
<b>Payee:</b>	Colorado Farm Bureau Mutual Insurance Company					
<b>Cap Status:</b>	Approved					
<b>Spec Cond:</b>	Recd 147C and W-9 12/2/10 - CAHII Use Centennial, not Englewood as city per USPS 9/27/11 - CAHII **Note: Many records provided by the department have a truncated [Spec Cond] field.					
<b>Note:</b>	Colorado Department of Labor and Employment (CDLE)					
<b>Rap ID:</b>	RAP-12513				<b>Eligibil Type Desc:</b>	Property Owner
<b>Protest ID:</b>					<b>Rap Payee Type ID:</b>	Corporation
<b>Rap Status:</b>	Paid				<b>Reimbursement Req:</b>	4330.07
<b>Application Type:</b>	Supplemental				<b>Total Reimburse:</b>	4330.07
<b>User Group Name:</b>					<b>Max Amt Reduction:</b>	
<b>FPR Date:</b>	12/1/2005				<b>PSTC Date:</b>	
<b>Protest Amount:</b>						
<b>Payee:</b>	Colorado Farm Bureau Mutual Insurance Company					
<b>Cap Status:</b>	Approved					
<b>Spec Cond:</b>						
<b>Note:</b>	Colorado Department of Labor and Employment (CDLE)					
<b>Rap ID:</b>	RAP-14803				<b>Eligibil Type Desc:</b>	Property Owner
<b>Protest ID:</b>					<b>Rap Payee Type ID:</b>	Corporation
<b>Rap Status:</b>	Paid				<b>Reimbursement Req:</b>	2240.52
<b>Application Type:</b>	Supplemental				<b>Total Reimburse:</b>	2240.52
<b>User Group Name:</b>					<b>Max Amt Reduction:</b>	
<b>FPR Date:</b>	12/15/2006				<b>PSTC Date:</b>	
<b>Protest Amount:</b>						
<b>Payee:</b>	Colorado Farm Bureau Mutual Insurance Company					
<b>Cap Status:</b>	Approved					
<b>Spec Cond:</b>						
<b>Note:</b>	Colorado Department of Labor and Employment (CDLE)					
<b>Rap ID:</b>	RAP-17167				<b>Eligibil Type Desc:</b>	Property Owner
<b>Protest ID:</b>					<b>Rap Payee Type ID:</b>	Corporation
<b>Rap Status:</b>	Paid				<b>Reimbursement Req:</b>	2391.94
<b>Application Type:</b>	Supplemental				<b>Total Reimburse:</b>	2391.94
<b>User Group Name:</b>					<b>Max Amt Reduction:</b>	
<b>FPR Date:</b>	3/27/2008				<b>PSTC Date:</b>	
<b>Protest Amount:</b>						
<b>Payee:</b>	Colorado Farm Bureau Mutual Insurance Company					
<b>Cap Status:</b>	Approved					
<b>Spec Cond:</b>						
<b>Note:</b>	Colorado Department of Labor and Employment (CDLE)					
<b>Rap ID:</b>	RAP-23104				<b>Eligibil Type Desc:</b>	Property Owner
<b>Protest ID:</b>					<b>Rap Payee Type ID:</b>	Corporation
<b>Rap Status:</b>	Paid				<b>Reimbursement Req:</b>	2251.29
<b>Application Type:</b>	Supplemental				<b>Total Reimburse:</b>	2229
<b>User Group Name:</b>					<b>Max Amt Reduction:</b>	2000000
<b>FPR Date:</b>	10/24/2011				<b>PSTC Date:</b>	
<b>Protest Amount:</b>						
<b>Payee:</b>	Colorado Farm Bureau Mutual Insurance Company					
<b>Cap Status:</b>	Approved					
<b>Spec Cond:</b>	Recd 147C and W-9 12/2/10 - CAHII Use Centennial, not Englewood as city per USPS 9/27/11 - CAHII **Note: Many records provided by the department have a truncated [Spec Cond] field.					
<b>Note:</b>	Colorado Department of Labor and Employment (CDLE)					
<b>Rap ID:</b>	RAP-23965				<b>Eligibil Type Desc:</b>	Property Owner
<b>Protest ID:</b>					<b>Rap Payee Type ID:</b>	Corporation
<b>Rap Status:</b>	Paid				<b>Reimbursement Req:</b>	57338.75
<b>Application Type:</b>	Supplemental				<b>Total Reimburse:</b>	56770.75
<b>User Group Name:</b>					<b>Max Amt Reduction:</b>	2000000
<b>FPR Date:</b>	6/21/2012				<b>PSTC Date:</b>	
<b>Protest Amount:</b>						

Map Key	Number of Records	Direction	Distance (mi/ft)	Elev/Diff (ft)	Site	DB
<b>Payee:</b>		Colorado Farm Bureau Mutual Insurance Company				
<b>Cap Status:</b>		Approved				
<b>Spec Cond:</b>		Recd 147C and W-9 12/2/10 - CAHII Use Centennial, not Englewood as city per USPS 9/27/11 - CAHII **Note: Many records provided by the department have a truncated [Spec Cond] field.				
<b>Note:</b>		Colorado Department of Labor and Employment (CDLE)				
<b>Rap ID:</b>	RAP-26724				<b>Eligibil Type Desc:</b> Property Owner	
<b>Protest ID:</b>					<b>Rap Payee Type ID:</b> Corporation	
<b>Rap Status:</b>	Paid				<b>Reimbursement Req:</b> 2992.15	
<b>Application Type:</b>	Supplemental				<b>Total Reimburse:</b> 2992.15	
<b>User Group Name:</b>					<b>Max Amt Reduction:</b> 2000000	
<b>FPR Date:</b>	2/20/2014				<b>PSTC Date:</b>	
<b>Protest Amount:</b>						
<b>Payee:</b>		Colorado Farm Bureau Mutual Insurance Company				
<b>Cap Status:</b>		Approved				
<b>Spec Cond:</b>		Recd 147C and W-9 12/2/10 - CAHII Use Centennial, not Englewood as city per USPS 9/27/11 - CAHII **Note: Many records provided by the department have a truncated [Spec Cond] field.				
<b>Note:</b>		Colorado Department of Labor and Employment (CDLE)				
<b>Rap ID:</b>	RAP-30003				<b>Eligibil Type Desc:</b> Property Owner	
<b>Protest ID:</b>					<b>Rap Payee Type ID:</b> Corporation	
<b>Rap Status:</b>	Paid				<b>Reimbursement Req:</b> 4292.21	
<b>Application Type:</b>	Supplemental				<b>Total Reimburse:</b> 4292.21	
<b>User Group Name:</b>					<b>Max Amt Reduction:</b> 2000000	
<b>FPR Date:</b>	3/17/2016				<b>PSTC Date:</b>	
<b>Protest Amount:</b>						
<b>Payee:</b>		Colorado Farm Bureau Mutual Insurance Company				
<b>Cap Status:</b>		Approved				
<b>Spec Cond:</b>		Use Centennial, not Englewood as city per USPS 9/27/11 - CAHII **Note: Many records provided by the department have a truncated [Spec Cond] field.				
<b>Note:</b>		Colorado Department of Labor and Employment (CDLE)				
<b>Rap ID:</b>	RAP-30274				<b>Eligibil Type Desc:</b> Property Owner	
<b>Protest ID:</b>					<b>Rap Payee Type ID:</b> Corporation	
<b>Rap Status:</b>	Paid				<b>Reimbursement Req:</b> 3907.5	
<b>Application Type:</b>	Supplemental				<b>Total Reimburse:</b> 3907.5	
<b>User Group Name:</b>					<b>Max Amt Reduction:</b> 2000000	
<b>FPR Date:</b>	5/31/2016				<b>PSTC Date:</b>	
<b>Protest Amount:</b>						
<b>Payee:</b>		Colorado Farm Bureau Mutual Insurance Company				
<b>Cap Status:</b>		Approved				
<b>Spec Cond:</b>		Use Centennial, not Englewood as city per USPS 9/27/11 - CAHII **Note: Many records provided by the department have a truncated [Spec Cond] field.				
<b>Note:</b>		Colorado Department of Labor and Employment (CDLE)				
<b>Rap ID:</b>	RAP-11354				<b>Eligibil Type Desc:</b> Property Owner	
<b>Protest ID:</b>					<b>Rap Payee Type ID:</b> Corporation	
<b>Rap Status:</b>	Paid				<b>Reimbursement Req:</b> 49277.09	
<b>Application Type:</b>	Supplemental				<b>Total Reimburse:</b> 49030.76	
<b>User Group Name:</b>					<b>Max Amt Reduction:</b>	
<b>FPR Date:</b>	11/23/2005				<b>PSTC Date:</b>	
<b>Protest Amount:</b>						
<b>Payee:</b>		Colorado Farm Bureau Mutual Insurance Company				
<b>Cap Status:</b>		Approved				
<b>Spec Cond:</b>						
<b>Note:</b>		Colorado Department of Labor and Employment (CDLE)				
<b>Rap ID:</b>	RAP-13219				<b>Eligibil Type Desc:</b> Property Owner	
<b>Protest ID:</b>					<b>Rap Payee Type ID:</b> Corporation	
<b>Rap Status:</b>	Paid				<b>Reimbursement Req:</b> 34531.76	
<b>Application Type:</b>	Supplemental				<b>Total Reimburse:</b> 34531.76	
<b>User Group Name:</b>					<b>Max Amt Reduction:</b>	
<b>FPR Date:</b>	5/24/2006				<b>PSTC Date:</b>	
<b>Protest Amount:</b>						
<b>Payee:</b>		Colorado Farm Bureau Mutual Insurance Company				
<b>Cap Status:</b>		Approved				
<b>Spec Cond:</b>						
<b>Note:</b>		Colorado Department of Labor and Employment (CDLE)				

Map Key	Number of Records	Direction	Distance (mi/ft)	Elev/Diff (ft)	Site	DB
<b>Rap ID:</b>	RAP-14523				<b>Eligibil Type Desc:</b> Property Owner	
<b>Protest ID:</b>					<b>Rap Payee Type ID:</b> Corporation	
<b>Rap Status:</b>	Paid				<b>Reimbursement Req:</b> 3984.82	
<b>Application Type:</b>	Supplemental				<b>Total Reimburse:</b> 3984.82	
<b>User Group Name:</b>					<b>Max Amt Reduction:</b>	
<b>FPR Date:</b>	10/23/2006				<b>PSTC Date:</b>	
<b>Protest Amount:</b>						
<b>Payee:</b>	Colorado Farm Bureau Mutual Insurance Company					
<b>Cap Status:</b>	Approved					
<b>Spec Cond:</b>						
<b>Note:</b>	Colorado Department of Labor and Employment (CDLE)					
<b>Rap ID:</b>	RAP-15170				<b>Eligibil Type Desc:</b> Property Owner	
<b>Protest ID:</b>					<b>Rap Payee Type ID:</b> Corporation	
<b>Rap Status:</b>	Paid				<b>Reimbursement Req:</b> 11577.66	
<b>Application Type:</b>	Supplemental				<b>Total Reimburse:</b> 11577.66	
<b>User Group Name:</b>					<b>Max Amt Reduction:</b>	
<b>FPR Date:</b>	3/5/2007				<b>PSTC Date:</b>	
<b>Protest Amount:</b>						
<b>Payee:</b>	Colorado Farm Bureau Mutual Insurance Company					
<b>Cap Status:</b>	Approved					
<b>Spec Cond:</b>						
<b>Note:</b>	Colorado Department of Labor and Employment (CDLE)					
<b>Rap ID:</b>	RAP-19209				<b>Eligibil Type Desc:</b> Property Owner	
<b>Protest ID:</b>					<b>Rap Payee Type ID:</b> Corporation	
<b>Rap Status:</b>	Paid				<b>Reimbursement Req:</b> 8799.51	
<b>Application Type:</b>	Supplemental				<b>Total Reimburse:</b> 8655.85	
<b>User Group Name:</b>					<b>Max Amt Reduction:</b>	
<b>FPR Date:</b>	10/2/2009				<b>PSTC Date:</b>	
<b>Protest Amount:</b>						
<b>Payee:</b>	Colorado Farm Bureau Mutual Insurance Company					
<b>Cap Status:</b>	Approved					
<b>Spec Cond:</b>						
<b>Note:</b>	Colorado Department of Labor and Employment (CDLE)					
<b>Rap ID:</b>	RAP-25075				<b>Eligibil Type Desc:</b> Property Owner	
<b>Protest ID:</b>					<b>Rap Payee Type ID:</b> Corporation	
<b>Rap Status:</b>	Paid				<b>Reimbursement Req:</b> 288550.64	
<b>Application Type:</b>	Supplemental				<b>Total Reimburse:</b> 288444.54	
<b>User Group Name:</b>					<b>Max Amt Reduction:</b> 2000000	
<b>FPR Date:</b>	12/21/2012				<b>PSTC Date:</b>	
<b>Protest Amount:</b>						
<b>Payee:</b>	Colorado Farm Bureau Mutual Insurance Company					
<b>Cap Status:</b>	Approved					
<b>Spec Cond:</b>	Recd 147C and W-9 12/2/10 - CAHII Use Centennial, not Englewood as city per USPS 9/27/11 - CAHII **Note:					
<b>Note:</b>	Many records provided by the department have a truncated [Spec Cond] field. Colorado Department of Labor and Employment (CDLE)					
<b>Rap ID:</b>	RAP-27550				<b>Eligibil Type Desc:</b> Property Owner	
<b>Protest ID:</b>					<b>Rap Payee Type ID:</b> Corporation	
<b>Rap Status:</b>	Paid				<b>Reimbursement Req:</b> 2061.95	
<b>Application Type:</b>	Supplemental				<b>Total Reimburse:</b> 2061.95	
<b>User Group Name:</b>					<b>Max Amt Reduction:</b> 2000000	
<b>FPR Date:</b>	7/28/2014				<b>PSTC Date:</b>	
<b>Protest Amount:</b>						
<b>Payee:</b>	Colorado Farm Bureau Mutual Insurance Company					
<b>Cap Status:</b>	Approved					
<b>Spec Cond:</b>	Recd 147C and W-9 12/2/10 - CAHII Use Centennial, not Englewood as city per USPS 9/27/11 - CAHII **Note:					
<b>Note:</b>	Many records provided by the department have a truncated [Spec Cond] field. Colorado Department of Labor and Employment (CDLE)					
<b>Rap ID:</b>	RAP-28703				<b>Eligibil Type Desc:</b> Property Owner	
<b>Protest ID:</b>					<b>Rap Payee Type ID:</b> Corporation	
<b>Rap Status:</b>	Paid				<b>Reimbursement Req:</b> 4222.8	
<b>Application Type:</b>	Supplemental				<b>Total Reimburse:</b> 4222.8	
<b>User Group Name:</b>					<b>Max Amt Reduction:</b> 2000000	
<b>FPR Date:</b>	6/9/2015				<b>PSTC Date:</b>	
<b>Protest Amount:</b>						

Map Key	Number of Records	Direction	Distance (mi/ft)	Elev/Diff (ft)	Site	DB
<b>Payee:</b>		Colorado Farm Bureau Mutual Insurance Company				
<b>Cap Status:</b>		Approved				
<b>Spec Cond:</b>		Use Centennial, not Englewood as city per USPS 9/27/11 - CAHII **Note: Many records provided by the department have a truncated [Spec Cond] field.				
<b>Note:</b>		Colorado Department of Labor and Employment (CDLE)				
<b>Rap ID:</b>	RAP-30487				<b>Eligibil Type Desc:</b> Property Owner	
<b>Protest ID:</b>					<b>Rap Payee Type ID:</b> Corporation	
<b>Rap Status:</b>	Paid				<b>Reimbursement Req:</b> 1527.75	
<b>Application Type:</b>	Supplemental				<b>Total Reimburse:</b> 1527.75	
<b>User Group Name:</b>					<b>Max Amt Reduction:</b> 2000000	
<b>FPR Date:</b>	9/15/2016				<b>PSTC Date:</b>	
<b>Protest Amount:</b>						
<b>Payee:</b>		Colorado Farm Bureau Mutual Insurance Company				
<b>Cap Status:</b>		Approved				
<b>Spec Cond:</b>		Use Centennial, not Englewood as city per USPS 9/27/11 - CAHII **Note: Many records provided by the department have a truncated [Spec Cond] field.				
<b>Note:</b>		Colorado Department of Labor and Employment (CDLE)				
<b>Rap ID:</b>	RAP-7504				<b>Eligibil Type Desc:</b> Property Owner	
<b>Protest ID:</b>					<b>Rap Payee Type ID:</b> Corporation	
<b>Rap Status:</b>	Paid				<b>Reimbursement Req:</b> 4365	
<b>Application Type:</b>	Supplemental				<b>Total Reimburse:</b> 4365	
<b>User Group Name:</b>					<b>Max Amt Reduction:</b>	
<b>FPR Date:</b>	7/17/2003				<b>PSTC Date:</b>	
<b>Protest Amount:</b>						
<b>Payee:</b>		Colorado Farm Bureau Mutual Insurance Company				
<b>Cap Status:</b>		Approved				
<b>Spec Cond:</b>						
<b>Note:</b>		Colorado Department of Labor and Employment (CDLE)				
<b>Rap ID:</b>	RAP-13953				<b>Eligibil Type Desc:</b> Property Owner	
<b>Protest ID:</b>					<b>Rap Payee Type ID:</b> Corporation	
<b>Rap Status:</b>	Paid				<b>Reimbursement Req:</b> 6938.76	
<b>Application Type:</b>	Supplemental				<b>Total Reimburse:</b> 6938.76	
<b>User Group Name:</b>					<b>Max Amt Reduction:</b>	
<b>FPR Date:</b>	9/25/2006				<b>PSTC Date:</b>	
<b>Protest Amount:</b>						
<b>Payee:</b>		Colorado Farm Bureau Mutual Insurance Company				
<b>Cap Status:</b>		Approved				
<b>Spec Cond:</b>						
<b>Note:</b>		Colorado Department of Labor and Employment (CDLE)				
<b>Rap ID:</b>	RAP-16195				<b>Eligibil Type Desc:</b> Property Owner	
<b>Protest ID:</b>					<b>Rap Payee Type ID:</b> Corporation	
<b>Rap Status:</b>	Paid				<b>Reimbursement Req:</b> 5802.84	
<b>Application Type:</b>	Supplemental				<b>Total Reimburse:</b> 5802.84	
<b>User Group Name:</b>					<b>Max Amt Reduction:</b>	
<b>FPR Date:</b>	10/22/2007				<b>PSTC Date:</b>	
<b>Protest Amount:</b>						
<b>Payee:</b>		Colorado Farm Bureau Mutual Insurance Company				
<b>Cap Status:</b>		Approved				
<b>Spec Cond:</b>						
<b>Note:</b>		Colorado Department of Labor and Employment (CDLE)				
<b>Rap ID:</b>	RAP-16927				<b>Eligibil Type Desc:</b> Property Owner	
<b>Protest ID:</b>					<b>Rap Payee Type ID:</b> Corporation	
<b>Rap Status:</b>	Paid				<b>Reimbursement Req:</b> 6798.19	
<b>Application Type:</b>	Supplemental				<b>Total Reimburse:</b> 6798.19	
<b>User Group Name:</b>					<b>Max Amt Reduction:</b>	
<b>FPR Date:</b>	1/23/2008				<b>PSTC Date:</b>	
<b>Protest Amount:</b>						
<b>Payee:</b>		Colorado Farm Bureau Mutual Insurance Company				
<b>Cap Status:</b>		Approved				
<b>Spec Cond:</b>						
<b>Note:</b>		Colorado Department of Labor and Employment (CDLE)				
<b>Rap ID:</b>	RAP-18917				<b>Eligibil Type Desc:</b> Property Owner	
<b>Protest ID:</b>					<b>Rap Payee Type ID:</b> Corporation	



<b>Map Key</b>	<b>Number of Records</b>	<b>Direction</b>	<b>Distance (mi/ft)</b>	<b>Elev/Diff (ft)</b>	<b>Site</b>	<b>DB</b>
<b>Rap Status:</b>	Paid				<b>Reimbursement Req:</b>	5997.82
<b>Application Type:</b>	Supplemental				<b>Total Reimburse:</b>	5938.44
<b>User Group Name:</b>					<b>Max Amt Reduction:</b>	
<b>FPR Date:</b>	4/13/2009				<b>PSTC Date:</b>	
<b>Protest Amount:</b>						
<b>Payee:</b>	Colorado Farm Bureau Mutual Insurance Company					
<b>Cap Status:</b>	Approved					
<b>Spec Cond:</b>						
<b>Note:</b>	Colorado Department of Labor and Employment (CDLE)					
<b>Rap ID:</b>	RAP-20407				<b>Eligibil Type Desc:</b>	Property Owner
<b>Protest ID:</b>					<b>Rap Payee Type ID:</b>	Corporation
<b>Rap Status:</b>	Paid				<b>Reimbursement Req:</b>	6758.82
<b>Application Type:</b>	Supplemental				<b>Total Reimburse:</b>	6691.9
<b>User Group Name:</b>					<b>Max Amt Reduction:</b>	
<b>FPR Date:</b>	1/19/2010				<b>PSTC Date:</b>	
<b>Protest Amount:</b>						
<b>Payee:</b>	Colorado Farm Bureau Mutual Insurance Company					
<b>Cap Status:</b>	Approved					
<b>Spec Cond:</b>						
<b>Note:</b>	Colorado Department of Labor and Employment (CDLE)					
<b>Rap ID:</b>	RAP-26330				<b>Eligibil Type Desc:</b>	Property Owner
<b>Protest ID:</b>					<b>Rap Payee Type ID:</b>	Corporation
<b>Rap Status:</b>	Paid				<b>Reimbursement Req:</b>	10488.24
<b>Application Type:</b>	Supplemental				<b>Total Reimburse:</b>	10488.24
<b>User Group Name:</b>					<b>Max Amt Reduction:</b>	2000000
<b>FPR Date:</b>	8/30/2013				<b>PSTC Date:</b>	
<b>Protest Amount:</b>						
<b>Payee:</b>	Colorado Farm Bureau Mutual Insurance Company					
<b>Cap Status:</b>	Approved					
<b>Spec Cond:</b>	Recd 147C and W-9 12/2/10 - CAHII Use Centennial, not Englewood as city per USPS 9/27/11 - CAHII **Note:					
<b>Note:</b>	Many records provided by the department have a truncated [Spec Cond] field. Colorado Department of Labor and Employment (CDLE)					
<b>Rap ID:</b>	RAP-2664				<b>Eligibil Type Desc:</b>	Property Owner
<b>Protest ID:</b>					<b>Rap Payee Type ID:</b>	
<b>Rap Status:</b>	Paid				<b>Reimbursement Req:</b>	4650.1
<b>Application Type:</b>	Supplemental				<b>Total Reimburse:</b>	4650.1
<b>User Group Name:</b>					<b>Max Amt Reduction:</b>	
<b>FPR Date:</b>	8/3/1998				<b>PSTC Date:</b>	
<b>Protest Amount:</b>						
<b>Payee:</b>	Colorado Farm Bureau Mutual Insurance Company					
<b>Cap Status:</b>	Approved					
<b>Spec Cond:</b>						
<b>Note:</b>	Colorado Department of Labor and Employment (CDLE)					
<b>Rap ID:</b>	RAP-27315				<b>Eligibil Type Desc:</b>	Property Owner
<b>Protest ID:</b>					<b>Rap Payee Type ID:</b>	Corporation
<b>Rap Status:</b>	Paid				<b>Reimbursement Req:</b>	1403.95
<b>Application Type:</b>	Supplemental				<b>Total Reimburse:</b>	1403.95
<b>User Group Name:</b>					<b>Max Amt Reduction:</b>	2000000
<b>FPR Date:</b>	7/18/2014				<b>PSTC Date:</b>	
<b>Protest Amount:</b>						
<b>Payee:</b>	Colorado Farm Bureau Mutual Insurance Company					
<b>Cap Status:</b>	Approved					
<b>Spec Cond:</b>	Recd 147C and W-9 12/2/10 - CAHII Use Centennial, not Englewood as city per USPS 9/27/11 - CAHII **Note:					
<b>Note:</b>	Many records provided by the department have a truncated [Spec Cond] field. Colorado Department of Labor and Employment (CDLE)					
<b>Rap ID:</b>	RAP-28201				<b>Eligibil Type Desc:</b>	Property Owner
<b>Protest ID:</b>					<b>Rap Payee Type ID:</b>	Corporation
<b>Rap Status:</b>	Paid				<b>Reimbursement Req:</b>	1692.55
<b>Application Type:</b>	Supplemental				<b>Total Reimburse:</b>	1692.55
<b>User Group Name:</b>					<b>Max Amt Reduction:</b>	2000000
<b>FPR Date:</b>	2/23/2015				<b>PSTC Date:</b>	
<b>Protest Amount:</b>						
<b>Payee:</b>	Colorado Farm Bureau Mutual Insurance Company					
<b>Cap Status:</b>	Approved					

Map Key	Number of Records	Direction	Distance (mi/ft)	Elev/Diff (ft)	Site	DB
<b>Spec Cond:</b>					Use Centennial, not Englewood as city per USPS 9/27/11 - CAHII **Note: Many records provided by the department have a truncated [Spec Cond] field.	
<b>Note:</b>					Colorado Department of Labor and Employment (CDLE)	
<b>Rap ID:</b>	RAP-28778				<b>Eligibil Type Desc:</b> Property Owner	
<b>Protest ID:</b>					<b>Rap Payee Type ID:</b> Corporation	
<b>Rap Status:</b>	Paid				<b>Reimbursement Req:</b> 1294.5	
<b>Application Type:</b>	Supplemental				<b>Total Reimburse:</b> 1294.5	
<b>User Group Name:</b>					<b>Max Amt Reduction:</b> 2000000	
<b>FPR Date:</b>	6/12/2015				<b>PSTC Date:</b>	
<b>Protest Amount:</b>						
<b>Payee:</b>					Colorado Farm Bureau Mutual Insurance Company	
<b>Cap Status:</b>					Approved	
<b>Spec Cond:</b>					Use Centennial, not Englewood as city per USPS 9/27/11 - CAHII **Note: Many records provided by the department have a truncated [Spec Cond] field.	
<b>Note:</b>					Colorado Department of Labor and Employment (CDLE)	
<b>Rap ID:</b>	RAP-28891				<b>Eligibil Type Desc:</b> Property Owner	
<b>Protest ID:</b>					<b>Rap Payee Type ID:</b> Corporation	
<b>Rap Status:</b>	Paid				<b>Reimbursement Req:</b> 1783.75	
<b>Application Type:</b>	Supplemental				<b>Total Reimburse:</b> 1783.75	
<b>User Group Name:</b>					<b>Max Amt Reduction:</b> 2000000	
<b>FPR Date:</b>	7/2/2015				<b>PSTC Date:</b>	
<b>Protest Amount:</b>						
<b>Payee:</b>					Colorado Farm Bureau Mutual Insurance Company	
<b>Cap Status:</b>					Approved	
<b>Spec Cond:</b>					Use Centennial, not Englewood as city per USPS 9/27/11 - CAHII **Note: Many records provided by the department have a truncated [Spec Cond] field.	
<b>Note:</b>					Colorado Department of Labor and Employment (CDLE)	
<b>Rap ID:</b>	RAP-29519				<b>Eligibil Type Desc:</b> Property Owner	
<b>Protest ID:</b>					<b>Rap Payee Type ID:</b> Corporation	
<b>Rap Status:</b>	Paid				<b>Reimbursement Req:</b> 1696.05	
<b>Application Type:</b>	Supplemental				<b>Total Reimburse:</b> 1696.05	
<b>User Group Name:</b>					<b>Max Amt Reduction:</b> 2000000	
<b>FPR Date:</b>	10/23/2015				<b>PSTC Date:</b>	
<b>Protest Amount:</b>						
<b>Payee:</b>					Colorado Farm Bureau Mutual Insurance Company	
<b>Cap Status:</b>					Approved	
<b>Spec Cond:</b>					Use Centennial, not Englewood as city per USPS 9/27/11 - CAHII **Note: Many records provided by the department have a truncated [Spec Cond] field.	
<b>Note:</b>					Colorado Department of Labor and Employment (CDLE)	
<b>Rap ID:</b>	RAP-22114				<b>Eligibil Type Desc:</b> Property Owner	
<b>Protest ID:</b>					<b>Rap Payee Type ID:</b> Corporation	
<b>Rap Status:</b>	Paid				<b>Reimbursement Req:</b> 8848.35	
<b>Application Type:</b>	Supplemental				<b>Total Reimburse:</b> 8680.25	
<b>User Group Name:</b>					<b>Max Amt Reduction:</b>	
<b>FPR Date:</b>	3/7/2011				<b>PSTC Date:</b>	
<b>Protest Amount:</b>						
<b>Payee:</b>					Colorado Farm Bureau Mutual Insurance Company	
<b>Cap Status:</b>					Approved	
<b>Spec Cond:</b>					Recd 147C and W-9 12/2/10 - CAHII **Note: Many records provided by the department have a truncated [Spec Cond] field.	
<b>Note:</b>					Colorado Department of Labor and Employment (CDLE)	
<b>Rap ID:</b>	RAP-22704				<b>Eligibil Type Desc:</b> Property Owner	
<b>Protest ID:</b>					<b>Rap Payee Type ID:</b> Corporation	
<b>Rap Status:</b>	Paid				<b>Reimbursement Req:</b> 13055.66	
<b>Application Type:</b>	Supplemental				<b>Total Reimburse:</b> 12880.4	
<b>User Group Name:</b>					<b>Max Amt Reduction:</b> 2000000	
<b>FPR Date:</b>	7/20/2011				<b>PSTC Date:</b>	
<b>Protest Amount:</b>						
<b>Payee:</b>					Colorado Farm Bureau Mutual Insurance Company	
<b>Cap Status:</b>					Approved	
<b>Spec Cond:</b>					Recd 147C and W-9 12/2/10 - CAHII **Note: Many records provided by the department have a truncated [Spec Cond] field.	
<b>Note:</b>					Colorado Department of Labor and Employment (CDLE)	

<b>Map Key</b>	<b>Number of Records</b>	<b>Direction</b>	<b>Distance (mi/ft)</b>	<b>Elev/Diff (ft)</b>	<b>Site</b>	<b>DB</b>
<b>Rap ID:</b>	RAP-22882				<b>Eligibil Type Desc:</b> Property Owner	
<b>Protest ID:</b>					<b>Rap Payee Type ID:</b> Corporation	
<b>Rap Status:</b>	Paid				<b>Reimbursement Req:</b> 5782.26	
<b>Application Type:</b>	Supplemental				<b>Total Reimburse:</b> 5725.01	
<b>User Group Name:</b>					<b>Max Amt Reduction:</b> 2000000	
<b>FPR Date:</b>	8/30/2011				<b>PSTC Date:</b>	
<b>Protest Amount:</b>						
<b>Payee:</b>	Colorado Farm Bureau Mutual Insurance Company					
<b>Cap Status:</b>	Approved					
<b>Spec Cond:</b>	Recd 147C and W-9 12/2/10 - CAHII Use Centennial, not Englewood as city per USPS 9/27/11 - CAHII **Note: Many records provided by the department have a truncated [Spec Cond] field.					
<b>Note:</b>	Colorado Department of Labor and Employment (CDLE)					
<b>Rap ID:</b>	RAP-2413				<b>Eligibil Type Desc:</b> Property Owner	
<b>Protest ID:</b>					<b>Rap Payee Type ID:</b>	
<b>Rap Status:</b>	Paid				<b>Reimbursement Req:</b> 8974.25	
<b>Application Type:</b>	Original				<b>Total Reimburse:</b> 8974.25	
<b>User Group Name:</b>					<b>Max Amt Reduction:</b>	
<b>FPR Date:</b>	7/24/1998				<b>PSTC Date:</b> 7/24/1998	
<b>Protest Amount:</b>						
<b>Payee:</b>	Colorado Farm Bureau Mutual Insurance Company					
<b>Cap Status:</b>	Approved					
<b>Spec Cond:</b>						
<b>Note:</b>	Colorado Department of Labor and Employment (CDLE)					
<b>Rap ID:</b>	RAP-27929				<b>Eligibil Type Desc:</b> Property Owner	
<b>Protest ID:</b>					<b>Rap Payee Type ID:</b> Corporation	
<b>Rap Status:</b>	Paid				<b>Reimbursement Req:</b> 2710.55	
<b>Application Type:</b>	Supplemental				<b>Total Reimburse:</b> 2710.55	
<b>User Group Name:</b>					<b>Max Amt Reduction:</b> 2000000	
<b>FPR Date:</b>	11/19/2014				<b>PSTC Date:</b>	
<b>Protest Amount:</b>						
<b>Payee:</b>	Colorado Farm Bureau Mutual Insurance Company					
<b>Cap Status:</b>	Approved					
<b>Spec Cond:</b>	Use Centennial, not Englewood as city per USPS 9/27/11 - CAHII **Note: Many records provided by the department have a truncated [Spec Cond] field.					
<b>Note:</b>	Colorado Department of Labor and Employment (CDLE)					
<b>Rap ID:</b>	RAP-23596				<b>Eligibil Type Desc:</b> Property Owner	
<b>Protest ID:</b>					<b>Rap Payee Type ID:</b> Corporation	
<b>Rap Status:</b>	Paid				<b>Reimbursement Req:</b> 42349.65	
<b>Application Type:</b>	Supplemental				<b>Total Reimburse:</b> 41930.35	
<b>User Group Name:</b>					<b>Max Amt Reduction:</b> 2000000	
<b>FPR Date:</b>	1/19/2012				<b>PSTC Date:</b>	
<b>Protest Amount:</b>						
<b>Payee:</b>	Colorado Farm Bureau Mutual Insurance Company					
<b>Cap Status:</b>	Approved					
<b>Spec Cond:</b>	Recd 147C and W-9 12/2/10 - CAHII Use Centennial, not Englewood as city per USPS 9/27/11 - CAHII **Note: Many records provided by the department have a truncated [Spec Cond] field.					
<b>Note:</b>	Colorado Department of Labor and Employment (CDLE)					
<b>Rap ID:</b>	RAP-16196				<b>Eligibil Type Desc:</b> Property Owner	
<b>Protest ID:</b>					<b>Rap Payee Type ID:</b> Corporation	
<b>Rap Status:</b>	Paid				<b>Reimbursement Req:</b> 6325.79	
<b>Application Type:</b>	Supplemental				<b>Total Reimburse:</b> 6325.79	
<b>User Group Name:</b>					<b>Max Amt Reduction:</b>	
<b>FPR Date:</b>	10/22/2007				<b>PSTC Date:</b>	
<b>Protest Amount:</b>						
<b>Payee:</b>	Colorado Farm Bureau Mutual Insurance Company					
<b>Cap Status:</b>	Approved					
<b>Spec Cond:</b>						
<b>Note:</b>	Colorado Department of Labor and Employment (CDLE)					
<b>Rap ID:</b>	RAP-27071				<b>Eligibil Type Desc:</b> Property Owner	
<b>Protest ID:</b>					<b>Rap Payee Type ID:</b> Corporation	
<b>Rap Status:</b>	Paid				<b>Reimbursement Req:</b> 8630.05	
<b>Application Type:</b>	Supplemental				<b>Total Reimburse:</b> 8630.05	
<b>User Group Name:</b>					<b>Max Amt Reduction:</b> 2000000	
<b>FPR Date:</b>	3/27/2014				<b>PSTC Date:</b>	

**Protest Amount:**

**Payee:** Colorado Farm Bureau Mutual Insurance Company  
**Cap Status:** Approved  
**Spec Cond:** Recd 147C and W-9 12/2/10 - CAHII Use Centennial, not Englewood as city per USPS 9/27/11 - CAHII \*\*Note: Many records provided by the department have a truncated [Spec Cond] field.  
**Note:** Colorado Department of Labor and Employment (CDLE)

<b>Rap ID:</b>	RAP-18073	<b>Eligibil Type Desc:</b>	Property Owner
<b>Protest ID:</b>		<b>Rap Payee Type ID:</b>	Corporation
<b>Rap Status:</b>	Paid	<b>Reimbursement Req:</b>	5064.04
<b>Application Type:</b>	Supplemental	<b>Total Reimburse:</b>	5064.04
<b>User Group Name:</b>		<b>Max Amt Reduction:</b>	
<b>FPR Date:</b>	10/10/2008	<b>PSTC Date:</b>	

**Protest Amount:**

**Payee:** Colorado Farm Bureau Mutual Insurance Company  
**Cap Status:** Approved  
**Spec Cond:**  
**Note:** Colorado Department of Labor and Employment (CDLE)

<b>Rap ID:</b>	RAP-20940	<b>Eligibil Type Desc:</b>	Property Owner
<b>Protest ID:</b>		<b>Rap Payee Type ID:</b>	Corporation
<b>Rap Status:</b>	Paid	<b>Reimbursement Req:</b>	10178.02
<b>Application Type:</b>	Supplemental	<b>Total Reimburse:</b>	10077.25
<b>User Group Name:</b>		<b>Max Amt Reduction:</b>	
<b>FPR Date:</b>	6/28/2010	<b>PSTC Date:</b>	

**Protest Amount:**

**Payee:** Colorado Farm Bureau Mutual Insurance Company  
**Cap Status:** Approved  
**Spec Cond:**  
**Note:** Colorado Department of Labor and Employment (CDLE)

<b>Rap ID:</b>	RAP-21328	<b>Eligibil Type Desc:</b>	Property Owner
<b>Protest ID:</b>		<b>Rap Payee Type ID:</b>	Corporation
<b>Rap Status:</b>	Paid	<b>Reimbursement Req:</b>	23948.82
<b>Application Type:</b>	Supplemental	<b>Total Reimburse:</b>	23711.7
<b>User Group Name:</b>		<b>Max Amt Reduction:</b>	
<b>FPR Date:</b>	12/15/2010	<b>PSTC Date:</b>	

**Protest Amount:**

**Payee:** Colorado Farm Bureau Mutual Insurance Company  
**Cap Status:** Approved  
**Spec Cond:** Recd 147C and W-9 12/2/10 - CAHII \*\*Note: Many records provided by the department have a truncated [Spec Cond] field.  
**Note:** Colorado Department of Labor and Employment (CDLE)

<b>Rap ID:</b>	RAP-30800	<b>Eligibil Type Desc:</b>	Property Owner
<b>Protest ID:</b>		<b>Rap Payee Type ID:</b>	Corporation
<b>Rap Status:</b>	Paid	<b>Reimbursement Req:</b>	3856.87
<b>Application Type:</b>	Supplemental	<b>Total Reimburse:</b>	3856.87
<b>User Group Name:</b>		<b>Max Amt Reduction:</b>	2000000
<b>FPR Date:</b>	12/13/2016	<b>PSTC Date:</b>	

**Protest Amount:**

**Payee:** Colorado Farm Bureau Mutual Insurance Company  
**Cap Status:** Approved  
**Spec Cond:** Use Centennial, not Englewood as city per USPS 9/27/11 - CAHII \*\*Note: Many records provided by the department have a truncated [Spec Cond] field.  
**Note:** Colorado Department of Labor and Employment (CDLE)

<b>Rap ID:</b>	RAP-27211	<b>Eligibil Type Desc:</b>	Property Owner
<b>Protest ID:</b>		<b>Rap Payee Type ID:</b>	Corporation
<b>Rap Status:</b>	Paid	<b>Reimbursement Req:</b>	2166.45
<b>Application Type:</b>	Supplemental	<b>Total Reimburse:</b>	2166.45
<b>User Group Name:</b>		<b>Max Amt Reduction:</b>	2000000
<b>FPR Date:</b>	4/8/2014	<b>PSTC Date:</b>	

**Protest Amount:**

**Payee:** Colorado Farm Bureau Mutual Insurance Company  
**Cap Status:** Approved  
**Spec Cond:** Recd 147C and W-9 12/2/10 - CAHII Use Centennial, not Englewood as city per USPS 9/27/11 - CAHII \*\*Note: Many records provided by the department have a truncated [Spec Cond] field.  
**Note:** Colorado Department of Labor and Employment (CDLE)



**Rap ID:** RAP-26593  
**Protest ID:**  
**Rap Status:** Paid  
**Application Type:** Supplemental  
**User Group Name:**  
**FPR Date:** 11/18/2013  
**Protest Amount:**  
**Payee:** Colorado Farm Bureau Mutual Insurance Company  
**Cap Status:** Approved  
**Spec Cond:** Recd 147C and W-9 12/2/10 - CAHII Use Centennial, not Englewood as city per USPS 9/27/11 - CAHII \*\*Note: Many records provided by the department have a truncated [Spec Cond] field.  
**Note:** Colorado Department of Labor and Employment (CDLE)

**Eligibil Type Desc:** Property Owner  
**Rap Payee Type ID:** Corporation  
**Reimbursement Req:** 1652.65  
**Total Reimburse:** 1652.65  
**Max Amt Reduction:** 2000000  
**PSTC Date:**

**Rap ID:** RAP-27701  
**Protest ID:**  
**Rap Status:** Paid  
**Application Type:** Supplemental  
**User Group Name:**  
**FPR Date:** 10/13/2014  
**Protest Amount:**  
**Payee:** Colorado Farm Bureau Mutual Insurance Company  
**Cap Status:** Approved  
**Spec Cond:** Recd 147C and W-9 12/2/10 - CAHII Use Centennial, not Englewood as city per USPS 9/27/11 - CAHII \*\*Note: Many records provided by the department have a truncated [Spec Cond] field.  
**Note:** Colorado Department of Labor and Employment (CDLE)

**Eligibil Type Desc:** Property Owner  
**Rap Payee Type ID:** Corporation  
**Reimbursement Req:** 1492  
**Total Reimburse:** 1492  
**Max Amt Reduction:** 2000000  
**PSTC Date:**

**Rap ID:** RAP-29069  
**Protest ID:**  
**Rap Status:** Paid  
**Application Type:** Supplemental  
**User Group Name:**  
**FPR Date:** 8/26/2015  
**Protest Amount:**  
**Payee:** Colorado Farm Bureau Mutual Insurance Company  
**Cap Status:** Approved  
**Spec Cond:** Use Centennial, not Englewood as city per USPS 9/27/11 - CAHII \*\*Note: Many records provided by the department have a truncated [Spec Cond] field.  
**Note:** Colorado Department of Labor and Employment (CDLE)

**Eligibil Type Desc:** Property Owner  
**Rap Payee Type ID:** Corporation  
**Reimbursement Req:** 1399.5  
**Total Reimburse:** 1399.5  
**Max Amt Reduction:** 2000000  
**PSTC Date:**

**Rap ID:** RAP-23229  
**Protest ID:**  
**Rap Status:** Paid  
**Application Type:** Supplemental  
**User Group Name:**  
**FPR Date:** 11/14/2011  
**Protest Amount:**  
**Payee:** Colorado Farm Bureau Mutual Insurance Company  
**Cap Status:** Approved  
**Spec Cond:** Recd 147C and W-9 12/2/10 - CAHII Use Centennial, not Englewood as city per USPS 9/27/11 - CAHII \*\*Note: Many records provided by the department have a truncated [Spec Cond] field.  
**Note:** Colorado Department of Labor and Employment (CDLE)

**Eligibil Type Desc:** Property Owner  
**Rap Payee Type ID:** Corporation  
**Reimbursement Req:** 3604.34  
**Total Reimburse:** 3568.65  
**Max Amt Reduction:** 2000000  
**PSTC Date:**

**Rap ID:** RAP-30572  
**Protest ID:**  
**Rap Status:** Paid  
**Application Type:** Supplemental  
**User Group Name:**  
**FPR Date:** 9/15/2016  
**Protest Amount:**  
**Payee:** Colorado Farm Bureau Mutual Insurance Company  
**Cap Status:** Approved  
**Spec Cond:** Use Centennial, not Englewood as city per USPS 9/27/11 - CAHII \*\*Note: Many records provided by the department have a truncated [Spec Cond] field.  
**Note:** Colorado Department of Labor and Employment (CDLE)

**Eligibil Type Desc:** Property Owner  
**Rap Payee Type ID:** Corporation  
**Reimbursement Req:** 1088  
**Total Reimburse:** 1088  
**Max Amt Reduction:** 2000000  
**PSTC Date:**

**Rap ID:** RAP-3183  
**Protest ID:**  
**Rap Status:** Paid  
**Eligibil Type Desc:** Property Owner  
**Rap Payee Type ID:**  
**Reimbursement Req:** 5090.55

<b>Map Key</b>	<b>Number of Records</b>	<b>Direction</b>	<b>Distance (mi/ft)</b>	<b>Elev/Diff (ft)</b>	<b>Site</b>	<b>DB</b>
<b>Application Type:</b>	Supplemental				<b>Total Reimburse:</b> 5054.55	
<b>User Group Name:</b>					<b>Max Amt Reduction:</b>	
<b>FPR Date:</b>	8/23/1999				<b>PSTC Date:</b>	
<b>Protest Amount:</b>						
<b>Payee:</b>	Colorado Farm Bureau Mutual Insurance Company					
<b>Cap Status:</b>	Approved					
<b>Spec Cond:</b>						
<b>Note:</b>	Colorado Department of Labor and Employment (CDLE)					
<b>Rap ID:</b>	RAP-29623				<b>Eligibil Type Desc:</b> Property Owner	
<b>Protest ID:</b>					<b>Rap Payee Type ID:</b> Corporation	
<b>Rap Status:</b>	Paid				<b>Reimbursement Req:</b> 1058.75	
<b>Application Type:</b>	Supplemental				<b>Total Reimburse:</b> 1058.75	
<b>User Group Name:</b>					<b>Max Amt Reduction:</b> 2000000	
<b>FPR Date:</b>	12/23/2015				<b>PSTC Date:</b>	
<b>Protest Amount:</b>						
<b>Payee:</b>	Colorado Farm Bureau Mutual Insurance Company					
<b>Cap Status:</b>	Approved					
<b>Spec Cond:</b>	Use Centennial, not Englewood as city per USPS 9/27/11 - CAHII **Note: Many records provided by the department have a truncated [Spec Cond] field.					
<b>Note:</b>	Colorado Department of Labor and Employment (CDLE)					
<b>Rap ID:</b>	RAP-4617				<b>Eligibil Type Desc:</b> Property Owner	
<b>Protest ID:</b>					<b>Rap Payee Type ID:</b>	
<b>Rap Status:</b>	Paid				<b>Reimbursement Req:</b> 3218	
<b>Application Type:</b>	Supplemental				<b>Total Reimburse:</b> 2781.8	
<b>User Group Name:</b>					<b>Max Amt Reduction:</b>	
<b>FPR Date:</b>	1/30/2001				<b>PSTC Date:</b>	
<b>Protest Amount:</b>						
<b>Payee:</b>	Colorado Farm Bureau Mutual Insurance Company					
<b>Cap Status:</b>	Approved					
<b>Spec Cond:</b>						
<b>Note:</b>	Colorado Department of Labor and Employment (CDLE)					
<b>Rap ID:</b>	RAP-5982				<b>Eligibil Type Desc:</b> Property Owner	
<b>Protest ID:</b>					<b>Rap Payee Type ID:</b>	
<b>Rap Status:</b>	Paid				<b>Reimbursement Req:</b> 4650.7	
<b>Application Type:</b>	Supplemental				<b>Total Reimburse:</b> 4524.7	
<b>User Group Name:</b>					<b>Max Amt Reduction:</b>	
<b>FPR Date:</b>	7/31/2002				<b>PSTC Date:</b>	
<b>Protest Amount:</b>						
<b>Payee:</b>	Colorado Farm Bureau Mutual Insurance Company					
<b>Cap Status:</b>	Approved					
<b>Spec Cond:</b>						
<b>Note:</b>	Colorado Department of Labor and Employment (CDLE)					
<b>Rap ID:</b>	RAP-17623				<b>Eligibil Type Desc:</b> Property Owner	
<b>Protest ID:</b>					<b>Rap Payee Type ID:</b> Corporation	
<b>Rap Status:</b>	Paid				<b>Reimbursement Req:</b> 22625.44	
<b>Application Type:</b>	Supplemental				<b>Total Reimburse:</b> 22202.24	
<b>User Group Name:</b>					<b>Max Amt Reduction:</b>	
<b>FPR Date:</b>	6/17/2008				<b>PSTC Date:</b>	
<b>Protest Amount:</b>						
<b>Payee:</b>	Colorado Farm Bureau Mutual Insurance Company					
<b>Cap Status:</b>	Approved					
<b>Spec Cond:</b>						
<b>Note:</b>	Colorado Department of Labor and Employment (CDLE)					
<b>Rap ID:</b>	RAP-17739				<b>Eligibil Type Desc:</b> Property Owner	
<b>Protest ID:</b>					<b>Rap Payee Type ID:</b> Corporation	
<b>Rap Status:</b>	Paid				<b>Reimbursement Req:</b> 7222.15	
<b>Application Type:</b>	Supplemental				<b>Total Reimburse:</b> 7222.15	
<b>User Group Name:</b>					<b>Max Amt Reduction:</b>	
<b>FPR Date:</b>	7/31/2008				<b>PSTC Date:</b>	
<b>Protest Amount:</b>						
<b>Payee:</b>	Colorado Farm Bureau Mutual Insurance Company					
<b>Cap Status:</b>	Approved					
<b>Spec Cond:</b>						
<b>Note:</b>	Colorado Department of Labor and Employment (CDLE)					

Map Key	Number of Records	Direction	Distance (mi/ft)	Elev/Diff (ft)	Site	DB
<b>Rap ID:</b>	RAP-20098				<b>Eligibil Type Desc:</b> Property Owner	
<b>Protest ID:</b>					<b>Rap Payee Type ID:</b> Corporation	
<b>Rap Status:</b>	Paid				<b>Reimbursement Req:</b> 6057.42	
<b>Application Type:</b>	Supplemental				<b>Total Reimburse:</b> 5780.1	
<b>User Group Name:</b>					<b>Max Amt Reduction:</b>	
<b>FPR Date:</b>	10/27/2009				<b>PSTC Date:</b>	
<b>Protest Amount:</b>						
<b>Payee:</b>		Colorado Farm Bureau Mutual Insurance Company				
<b>Cap Status:</b>		Approved				
<b>Spec Cond:</b>						
<b>Note:</b>		Colorado Department of Labor and Employment (CDLE)				

**Events (COSTIS) (As of 18 October, 2021)**

<b>Event ID:</b>	6179			<b>Log Date:</b>	1/9/1998
<b>Process Status Name:</b>		Closed			
<b>Site Name:</b>		Athens Auto Body			
<b>Facility Name:</b>					
<b>Address:</b>		2826 Zuni St Denver CO 80211			
<b>Loc Address:</b>		2826 Zuni St Denver 80211			
<b>Loc City:</b>		Denver			
<b>Loc County:</b>		Denver			

**Reimbursement Application (COSTIS) (As of 18 October, 2021)**

<b>RAP ID:</b>	18073			<b>Event ID:</b>	6179
<b>Facility ID:</b>	14351			<b>PSTC Date:</b>	
<b>Payee Name:</b>		Colorado Farm Bureau Mutual Insurance Company			
<b>RAP ID:</b>	13953			<b>Event ID:</b>	6179
<b>Facility ID:</b>	14351			<b>PSTC Date:</b>	
<b>Payee Name:</b>		Colorado Farm Bureau Mutual Insurance Company			
<b>RAP ID:</b>	25075			<b>Event ID:</b>	6179
<b>Facility ID:</b>	14351			<b>PSTC Date:</b>	
<b>Payee Name:</b>		Colorado Farm Bureau Mutual Insurance Company			
<b>RAP ID:</b>	2413			<b>Event ID:</b>	6179
<b>Facility ID:</b>	14351			<b>PSTC Date:</b>	7/24/1998
<b>Payee Name:</b>		Colorado Farm Bureau Mutual Insurance Company			
<b>RAP ID:</b>	23596			<b>Event ID:</b>	6179
<b>Facility ID:</b>	14351			<b>PSTC Date:</b>	
<b>Payee Name:</b>		Colorado Farm Bureau Mutual Insurance Company			
<b>RAP ID:</b>	16927			<b>Event ID:</b>	6179
<b>Facility ID:</b>	14351			<b>PSTC Date:</b>	
<b>Payee Name:</b>		Colorado Farm Bureau Mutual Insurance Company			
<b>RAP ID:</b>	30274			<b>Event ID:</b>	6179
<b>Facility ID:</b>	14351			<b>PSTC Date:</b>	
<b>Payee Name:</b>		Colorado Farm Bureau Mutual Insurance Company			
<b>RAP ID:</b>	25580			<b>Event ID:</b>	6179
<b>Facility ID:</b>	14351			<b>PSTC Date:</b>	
<b>Payee Name:</b>		Colorado Farm Bureau Mutual Insurance Company			
<b>RAP ID:</b>	13219			<b>Event ID:</b>	6179
<b>Facility ID:</b>	14351			<b>PSTC Date:</b>	
<b>Payee Name:</b>		Colorado Farm Bureau Mutual Insurance Company			
<b>RAP ID:</b>	12848			<b>Event ID:</b>	6179
<b>Facility ID:</b>	14351			<b>PSTC Date:</b>	
<b>Payee Name:</b>		Colorado Farm Bureau Mutual Insurance Company			
<b>RAP ID:</b>	30003			<b>Event ID:</b>	6179

<b>Map Key</b>	<b>Number of Records</b>	<b>Direction</b>	<b>Distance (mi/ft)</b>	<b>Elev/Diff (ft)</b>	<b>Site</b>	<b>DB</b>
<b>Facility ID:</b>	14351					
<b>Payee Name:</b>		Colorado Farm Bureau Mutual Insurance Company				
<b>RAP ID:</b>	5982					6179
<b>Facility ID:</b>	14351					
<b>Payee Name:</b>		Colorado Farm Bureau Mutual Insurance Company				
<b>RAP ID:</b>	23229					6179
<b>Facility ID:</b>	14351					
<b>Payee Name:</b>		Colorado Farm Bureau Mutual Insurance Company				
<b>RAP ID:</b>	27071					6179
<b>Facility ID:</b>	14351					
<b>Payee Name:</b>		Colorado Farm Bureau Mutual Insurance Company				
<b>RAP ID:</b>	19209					6179
<b>Facility ID:</b>	14351					
<b>Payee Name:</b>		Colorado Farm Bureau Mutual Insurance Company				
<b>RAP ID:</b>	23965					6179
<b>Facility ID:</b>	14351					
<b>Payee Name:</b>		Colorado Farm Bureau Mutual Insurance Company				
<b>RAP ID:</b>	28778					6179
<b>Facility ID:</b>	14351					
<b>Payee Name:</b>		Colorado Farm Bureau Mutual Insurance Company				
<b>RAP ID:</b>	2664					6179
<b>Facility ID:</b>	14351					
<b>Payee Name:</b>		Colorado Farm Bureau Mutual Insurance Company				
<b>RAP ID:</b>	27550					6179
<b>Facility ID:</b>	14351					
<b>Payee Name:</b>		Colorado Farm Bureau Mutual Insurance Company				
<b>RAP ID:</b>	12513					6179
<b>Facility ID:</b>	14351					
<b>Payee Name:</b>		Colorado Farm Bureau Mutual Insurance Company				
<b>RAP ID:</b>	20098					6179
<b>Facility ID:</b>	14351					
<b>Payee Name:</b>		Colorado Farm Bureau Mutual Insurance Company				
<b>RAP ID:</b>	15170					6179
<b>Facility ID:</b>	14351					
<b>Payee Name:</b>		Colorado Farm Bureau Mutual Insurance Company				
<b>RAP ID:</b>	4617					6179
<b>Facility ID:</b>	14351					
<b>Payee Name:</b>		Colorado Farm Bureau Mutual Insurance Company				
<b>RAP ID:</b>	18917					6179
<b>Facility ID:</b>	14351					
<b>Payee Name:</b>		Colorado Farm Bureau Mutual Insurance Company				
<b>RAP ID:</b>	26330					6179
<b>Facility ID:</b>	14351					
<b>Payee Name:</b>		Colorado Farm Bureau Mutual Insurance Company				
<b>RAP ID:</b>	29069					6179
<b>Facility ID:</b>	14351					
<b>Payee Name:</b>		Colorado Farm Bureau Mutual Insurance Company				
<b>RAP ID:</b>	27211					6179
<b>Facility ID:</b>	14351					
<b>Payee Name:</b>		Colorado Farm Bureau Mutual Insurance Company				
<b>RAP ID:</b>	27701					6179
<b>Facility ID:</b>	14351					



<b>Map Key</b>	<b>Number of Records</b>	<b>Direction</b>	<b>Distance (mi/ft)</b>	<b>Elev/Diff (ft)</b>	<b>Site</b>	<b>DB</b>
<b>Payee Name:</b>					Colorado Farm Bureau Mutual Insurance Company	
<b>RAP ID:</b>	16537					6179
<b>Facility ID:</b>	14351					
<b>Payee Name:</b>					Colorado Farm Bureau Mutual Insurance Company	
<b>RAP ID:</b>	7504					6179
<b>Facility ID:</b>	14351					
<b>Payee Name:</b>					Colorado Farm Bureau Mutual Insurance Company	
<b>RAP ID:</b>	20940					6179
<b>Facility ID:</b>	14351					
<b>Payee Name:</b>					Colorado Farm Bureau Mutual Insurance Company	
<b>RAP ID:</b>	27315					6179
<b>Facility ID:</b>	14351					
<b>Payee Name:</b>					Colorado Farm Bureau Mutual Insurance Company	
<b>RAP ID:</b>	14523					6179
<b>Facility ID:</b>	14351					
<b>Payee Name:</b>					Colorado Farm Bureau Mutual Insurance Company	
<b>RAP ID:</b>	26724					6179
<b>Facility ID:</b>	14351					
<b>Payee Name:</b>					Colorado Farm Bureau Mutual Insurance Company	
<b>RAP ID:</b>	23104					6179
<b>Facility ID:</b>	14351					
<b>Payee Name:</b>					Colorado Farm Bureau Mutual Insurance Company	
<b>RAP ID:</b>	17167					6179
<b>Facility ID:</b>	14351					
<b>Payee Name:</b>					Colorado Farm Bureau Mutual Insurance Company	
<b>RAP ID:</b>	14803					6179
<b>Facility ID:</b>	14351					
<b>Payee Name:</b>					Colorado Farm Bureau Mutual Insurance Company	
<b>RAP ID:</b>	3183					6179
<b>Facility ID:</b>	14351					
<b>Payee Name:</b>					Colorado Farm Bureau Mutual Insurance Company	
<b>RAP ID:</b>	17739					6179
<b>Facility ID:</b>	14351					
<b>Payee Name:</b>					Colorado Farm Bureau Mutual Insurance Company	
<b>RAP ID:</b>	28703					6179
<b>Facility ID:</b>	14351					
<b>Payee Name:</b>					Colorado Farm Bureau Mutual Insurance Company	
<b>RAP ID:</b>	17623					6179
<b>Facility ID:</b>	14351					
<b>Payee Name:</b>					Colorado Farm Bureau Mutual Insurance Company	
<b>RAP ID:</b>	29623					6179
<b>Facility ID:</b>	14351					
<b>Payee Name:</b>					Colorado Farm Bureau Mutual Insurance Company	
<b>RAP ID:</b>	25335					6179
<b>Facility ID:</b>	14351					
<b>Payee Name:</b>					Colorado Farm Bureau Mutual Insurance Company	
<b>RAP ID:</b>	21328					6179
<b>Facility ID:</b>	14351					
<b>Payee Name:</b>					Colorado Farm Bureau Mutual Insurance Company	
<b>RAP ID:</b>	25971					6179
<b>Facility ID:</b>	14351					
<b>Payee Name:</b>					Colorado Farm Bureau Mutual Insurance Company	

<i>Map Key</i>	<i>Number of Records</i>	<i>Direction</i>	<i>Distance (mi/ft)</i>	<i>Elev/Diff (ft)</i>	<i>Site</i>	<i>DB</i>
<i>RAP ID:</i> <i>Facility ID:</i> <i>Payee Name:</i>	30572 14351				<i>Event ID:</i> <i>PSTC Date:</i> Colorado Farm Bureau Mutual Insurance Company	6179
<i>RAP ID:</i> <i>Facility ID:</i> <i>Payee Name:</i>	28201 14351				<i>Event ID:</i> <i>PSTC Date:</i> Colorado Farm Bureau Mutual Insurance Company	6179
<i>RAP ID:</i> <i>Facility ID:</i> <i>Payee Name:</i>	22704 14351				<i>Event ID:</i> <i>PSTC Date:</i> Colorado Farm Bureau Mutual Insurance Company	6179
<i>RAP ID:</i> <i>Facility ID:</i> <i>Payee Name:</i>	20407 14351				<i>Event ID:</i> <i>PSTC Date:</i> Colorado Farm Bureau Mutual Insurance Company	6179
<i>RAP ID:</i> <i>Facility ID:</i> <i>Payee Name:</i>	30800 14351				<i>Event ID:</i> <i>PSTC Date:</i> Colorado Farm Bureau Mutual Insurance Company	6179
<i>RAP ID:</i> <i>Facility ID:</i> <i>Payee Name:</i>	22114 14351				<i>Event ID:</i> <i>PSTC Date:</i> Colorado Farm Bureau Mutual Insurance Company	6179
<i>RAP ID:</i> <i>Facility ID:</i> <i>Payee Name:</i>	22882 14351				<i>Event ID:</i> <i>PSTC Date:</i> Colorado Farm Bureau Mutual Insurance Company	6179
<i>RAP ID:</i> <i>Facility ID:</i> <i>Payee Name:</i>	11354 14351				<i>Event ID:</i> <i>PSTC Date:</i> Colorado Farm Bureau Mutual Insurance Company	6179
<i>RAP ID:</i> <i>Facility ID:</i> <i>Payee Name:</i>	28891 14351				<i>Event ID:</i> <i>PSTC Date:</i> Colorado Farm Bureau Mutual Insurance Company	6179
<i>RAP ID:</i> <i>Facility ID:</i> <i>Payee Name:</i>	26593 14351				<i>Event ID:</i> <i>PSTC Date:</i> Colorado Farm Bureau Mutual Insurance Company	6179
<i>RAP ID:</i> <i>Facility ID:</i> <i>Payee Name:</i>	30487 14351				<i>Event ID:</i> <i>PSTC Date:</i> Colorado Farm Bureau Mutual Insurance Company	6179
<i>RAP ID:</i> <i>Facility ID:</i> <i>Payee Name:</i>	16195 14351				<i>Event ID:</i> <i>PSTC Date:</i> Colorado Farm Bureau Mutual Insurance Company	6179
<i>RAP ID:</i> <i>Facility ID:</i> <i>Payee Name:</i>	27929 14351				<i>Event ID:</i> <i>PSTC Date:</i> Colorado Farm Bureau Mutual Insurance Company	6179
<i>RAP ID:</i> <i>Facility ID:</i> <i>Payee Name:</i>	16196 14351				<i>Event ID:</i> <i>PSTC Date:</i> Colorado Farm Bureau Mutual Insurance Company	6179
<i>RAP ID:</i> <i>Facility ID:</i> <i>Payee Name:</i>	29519 14351				<i>Event ID:</i> <i>PSTC Date:</i> Colorado Farm Bureau Mutual Insurance Company	6179

**OPS Petroleum Release Events in Colorado - Petroleum Release Events**

<i>Event ID:</i>	6179	<i>Phone:</i>	303-318-4357
<i>Release No:</i>	REL-004467	<i>City:</i>	Denver
<i>Status:</i>	Closed	<i>Zip:</i>	80211
<i>Release Date:</i>	12/15/1997	<i>State:</i>	CO
<i>Closure Date:</i>	6/29/2016	<i>County:</i>	Denver

Map Key	Number of Records	Direction	Distance (mi/ft)	Elev/Diff (ft)	Site	DB
<b>NFA Type:</b> Tier III <b>Release Cause:</b> <b>Reimbursement Total:</b> <b>Contact:</b> Vinny Secondo <b>Release Source:</b> Tank <b>Site Name:</b> Athens Auto Body <b>Address:</b> 2826 Zuni St <b>Email:</b> cdle_ops_public_record_center@state.co.us <b>Link :</b> https://socgov18.force.com/s/release/a183h000003KWQ1						
<a href="#">23</a>	3 of 3	NNE	0.12 / 619.59	5,272.63 / 7	Athens Auto Body 2826 Zuni St Denver CO 80211	LUST TRUST
<b>Facility ID:</b> 14351 <b>TtlAmtAppvdForReim :</b> 755618.17 <b>UST Tank Count:</b> <b>County:</b> Denver <b>Event ID:</b> 6179 <b>Release Date:</b> 12/15/1997 <b>AST Tank count:</b>						
<a href="#">24</a>	1 of 2	NW	0.12 / 620.64	5,279.65 / 14	DLM, INCORPORATED 2530 W. 28TH DENVER CO	ASBESTOS
<b>Permit:</b> 12DE1659A-05 <b>Permit Beg:</b> 05/01/12 <b>Begin Date:</b> <b>End Date:</b> <b>Project:</b> ASBESTOS ABATEMENT PROJECT <b>Projec Len:</b> 365 <b>Owner Name:</b> <b>Location:</b> <b>Source Lat:</b> <b>Source Lon:</b> <b>Source County:</b> <b>Elevation:</b> 5279 <b>Linear Feet:</b> <b>Sq Feet:</b> 80 <b>Drums:</b>						
<a href="#">24</a>	2 of 2	NW	0.12 / 620.64	5,279.65 / 14	ENVIRONMENTAL DEMOLITION INC. 2530 W. 28TH AVE. DENVER CO	ASBESTOS
<b>Permit:</b> 11DE3971A-03 <b>Permit Beg:</b> 03/01/12 <b>Begin Date:</b> <b>End Date:</b> <b>Project:</b> ASBESTOS ABATEMENT PROJECT <b>Projec Len:</b> 30 <b>Owner Name:</b> <b>Location:</b> <b>Source Lat:</b> <b>Source Lon:</b> <b>Source County:</b> <b>Elevation:</b> 5279 <b>Linear Feet:</b> <b>Sq Feet:</b> 80 <b>Drums:</b>						
<a href="#">25</a>	1 of 3	NW	0.12 / 624.53	5,280.30 / 15	DVH COMPANY INC 2536-2544 W 28TH AVE DENVER CO 80211	RCRA NON GEN
<b>EPA Handler ID:</b> COD981544596 <b>Gen Status Universe:</b> No Report <b>Contact Name:</b> DEAN VONHOLDT <b>Contact Address:</b> 2536 W 28TH AVE , , DENVER , CO, 80211 , US <b>Contact Phone No and Ext:</b> 303-433-2222 <b>Contact Email:</b> <b>Contact Country:</b> US <b>County Name:</b> DENVER <b>EPA Region:</b> 08 <b>Land Type:</b> Private <b>Receive Date:</b> 20110720 <b>Location Latitude:</b> <b>Location Longitude:</b>						

<i>Map Key</i>	<i>Number of Records</i>	<i>Direction</i>	<i>Distance (mi/ft)</i>	<i>Elev/Diff (ft)</i>	<i>Site</i>	<i>DB</i>
----------------	--------------------------	------------------	-------------------------	-----------------------	-------------	-----------

**Violation/Evaluation Summary**

**Note:** NO VIOLATIONS: All of the compliance records associated with this facility (EPA ID) indicate NO VIOLATIONS; Compliance Monitoring and Enforcement table dated Sep, 2022.

**Evaluation Details**

**Evaluation Start Date:** 20081105  
**Evaluation Type Description:** COMPLIANCE EVALUATION INSPECTION ON-SITE  
**Violation Short Description:**  
**Return to Compliance Date:**  
**Evaluation Agency:** State

**Evaluation Start Date:** 20090723  
**Evaluation Type Description:** FACILITY SELF DISCLOSURE  
**Violation Short Description:**  
**Return to Compliance Date:**  
**Evaluation Agency:** State

**Evaluation Start Date:** 20080813  
**Evaluation Type Description:** FACILITY SELF DISCLOSURE  
**Violation Short Description:**  
**Return to Compliance Date:**  
**Evaluation Agency:** State

**Evaluation Start Date:** 20101004  
**Evaluation Type Description:** FACILITY SELF DISCLOSURE  
**Violation Short Description:**  
**Return to Compliance Date:**  
**Evaluation Agency:** State

**Evaluation Start Date:** 20071106  
**Evaluation Type Description:** FACILITY SELF DISCLOSURE  
**Violation Short Description:**  
**Return to Compliance Date:**  
**Evaluation Agency:** State

**Handler Summary**

**Importer Activity:** No  
**Mixed Waste Generator:** No  
**Transporter Activity:** No  
**Transfer Facility:** No  
**Onsite Burner Exemption:** No  
**Furnace Exemption:** No  
**Underground Injection Activity:** No  
**Commercial TSD:** No  
**Used Oil Transporter:** No  
**Used Oil Transfer Facility:** No  
**Used Oil Processor:** No  
**Used Oil Refiner:** No  
**Used Oil Burner:** No  
**Used Oil Market Burner:** No  
**Used Oil Spec Marketer:** No

**Hazardous Waste Handler Details**

**Sequence No:** 3  
**Receive Date:** 20110720  
**Handler Name:** DVH COMPANY INC  
**Source Type:** Notification  
**Federal Waste Generator Code:** N  
**Generator Code Description:** Not a Generator, Verified



Map Key	Number of Records	Direction	Distance (mi/ft)	Elev/Diff (ft)	Site	DB
---------	-------------------	-----------	------------------	----------------	------	----

**Hazardous Waste Handler Details**

**Sequence No:** 1  
**Receive Date:** 20000717  
**Handler Name:** DVH COMPANY INC  
**Source Type:** Notification  
**Federal Waste Generator Code:** 2  
**Generator Code Description:** Small Quantity Generator

**Waste Code Details**

**Hazardous Waste Code:** F002  
**Waste Code Description:** THE FOLLOWING SPENT HALOGENATED SOLVENTS: TETRACHLOROETHYLENE, METHYLENE CHLORIDE, TRICHLOROETHYLENE, 1,1,1-TRICHLOROETHANE, CHLOROENZENE, 1,1,2-TRICHLORO-1,2,2-TRIFLUOROETHANE, ORTHO-DICHLOROENZENE, TRICHLOROFLUOROMETHANE, AND 1,1,2, TRICHLOROETHANE; ALL SPENT SOLVENT MIXTURES/BLENDS CONTAINING, BEFORE USE, A TOTAL OF TEN PERCENT OR MORE (BY VOLUME) OF ONE OR MORE OF THE ABOVE HALOGENATED SOLVENTS OR THOSE SOLVENTS LISTED IN F001, F004, AND F005; AND STILL BOTTOMS FROM THE RECOVERY OF THESE SPENT SOLVENTS AND SPENT SOLVENT MIXTURES.

**Hazardous Waste Code:** D001  
**Waste Code Description:** IGNITABLE WASTE

**Hazardous Waste Code:** F003  
**Waste Code Description:** THE FOLLOWING SPENT NONHALOGENATED SOLVENTS: XYLENE, ACETONE, ETHYL ACETATE, ETHYL BENZENE, ETHYL ETHER, METHYL ISOBUTYL KETONE, N-BUTYL ALCOHOL, CYCLOHEXANONE, AND METHANOL; ALL SPENT SOLVENT MIXTURES/BLENDS CONTAINING, BEFORE USE, ONLY THE ABOVE SPENT NONHALOGENATED SOLVENTS; AND ALL SPENT SOLVENT MIXTURES/BLENDS CONTAINING, BEFORE USE, ONE OR MORE OF THE ABOVE NONHALOGENATED SOLVENTS, AND A TOTAL OF TEN PERCENT OR MORE (BY VOLUME) OF ONE OR MORE OF THOSE SOLVENTS LISTED IN F001, F002, F004, AND F005; AND STILL BOTTOMS FROM THE RECOVERY OF THESE SPENT SOLVENTS AND SPENT SOLVENT MIXTURES.

**Hazardous Waste Code:** F005  
**Waste Code Description:** THE FOLLOWING SPENT NONHALOGENATED SOLVENTS: TOLUENE, METHYL ETHYL KETONE, CARBON DISULFIDE, ISOBUTANOL, PYRIDINE, BENZENE, 2-ETHOXYETHANOL, AND 2-NITROPROPANE; ALL SPENT SOLVENT MIXTURES/BLENDS CONTAINING, BEFORE USE, A TOTAL OF TEN PERCENT OR MORE (BY VOLUME) OF ONE OR MORE OF THE ABOVE NONHALOGENATED SOLVENTS OR THOSE SOLVENTS LISTED IN F001, F002, OR F004; AND STILL BOTTOMS FROM THE RECOVERY OF THESE SPENT SOLVENTS AND SPENT SOLVENT MIXTURES.

**Hazardous Waste Handler Details**

**Sequence No:** 2  
**Receive Date:** 20030925  
**Handler Name:** DVH COMPANY INC  
**Source Type:** Notification  
**Federal Waste Generator Code:** 2  
**Generator Code Description:** Small Quantity Generator

**Owner/Operator Details**

<b>Owner/Operator Ind:</b> Current Owner <b>Type:</b> Private <b>Name:</b> LA VARR Y VON HOLDT <b>Date Became Current:</b> 18000202 <b>Date Ended Current:</b> <b>Phone:</b> 999-999-9999 <b>Source Type:</b> Notification	<b>Street No:</b> <b>Street 1:</b> DATA NOT REQUESTED <b>Street 2:</b> <b>City:</b> DATA NOT REQUESTED <b>State:</b> CO <b>Country:</b> <b>Zip Code:</b> 99999
<b>Owner/Operator Ind:</b> Current Operator <b>Type:</b> Private <b>Name:</b> DVH COMPANY INC <b>Date Became Current:</b> 20030925 <b>Date Ended Current:</b>	<b>Street No:</b> 2536 <b>Street 1:</b> W 28TH AVE <b>Street 2:</b> <b>City:</b> DENVER <b>State:</b> CO

Map Key	Number of Records	Direction	Distance (mi/ft)	Elev/Diff (ft)	Site	DB
<hr/>						
<b>Phone:</b>					<b>Country:</b>	
<b>Source Type:</b>	Notification				<b>Zip Code:</b>	80211
<b>Owner/Operator Ind:</b>	Current Owner				<b>Street No:</b>	
<b>Type:</b>	Private				<b>Street 1:</b>	DATA NOT REQUESTED
<b>Name:</b>	LA VARR Y VON HOLDT				<b>Street 2:</b>	
<b>Date Became Current:</b>	18000101				<b>City:</b>	DATA NOT REQUESTED
<b>Date Ended Current:</b>					<b>State:</b>	CO
<b>Phone:</b>	999-999-9999				<b>Country:</b>	
<b>Source Type:</b>	Notification				<b>Zip Code:</b>	99999
<b>Owner/Operator Ind:</b>	Current Owner				<b>Street No:</b>	
<b>Type:</b>	Private				<b>Street 1:</b>	DATA NOT REQUESTED
<b>Name:</b>	LA VARR Y VON HOLDT				<b>Street 2:</b>	
<b>Date Became Current:</b>					<b>City:</b>	DATA NOT REQUESTED
<b>Date Ended Current:</b>					<b>State:</b>	CO
<b>Phone:</b>	999-999-9999				<b>Country:</b>	
<b>Source Type:</b>	Notification				<b>Zip Code:</b>	99999
<hr/>						
<b>Historical Handler Details</b>						
<b>Receive Dt:</b>	20000717					
<b>Generator Code Description:</b>	Small Quantity Generator					
<b>Handler Name:</b>	DVH COMPANY INC					
<b>Receive Dt:</b>	20030925					
<b>Generator Code Description:</b>	Small Quantity Generator					
<b>Handler Name:</b>	DVH COMPANY INC					
<hr/>						
<a href="#">25</a>	2 of 3	NW	0.12 / 624.53	5,280.30 / 15	DLM, INCORPORATED 2536 W. 28TH DENVER CO	ASBESTOS
<b>Permit:</b>	12DE1659A-06				<b>Source Lat:</b>	
<b>Permit Beg:</b>	05/01/12				<b>Source Lon:</b>	
<b>Begin Date:</b>					<b>Source County:</b>	
<b>End Date:</b>					<b>Elevation:</b>	5277
<b>Project:</b>	ASBESTOS ABATEMENT PROJECT				<b>Linear Feet:</b>	
<b>Projec Len:</b>	365				<b>Sq Feet:</b>	62
<b>Owner Name:</b>					<b>Drums:</b>	
<b>Location:</b>						
<hr/>						
<a href="#">25</a>	3 of 3	NW	0.12 / 624.53	5,280.30 / 15	DVH COMPANY INC 2536-2544 W. 28TH AVE. DENVER CO 80211	HAZ GEN
<b>ID:</b>	COD981544596				<b>County:</b>	DENVER
<b>Status:</b>	ACTIVE				<b>Method:</b>	CENTRUS
<b>Fac Type:</b>	SQG				<b>Accuracy:</b>	+ OR - 30 METERS
<b>Links:</b>	http://www.epa.gov/cgi-bin/get1cReport.cgi?tool=echo&IDNumber=COD981544596					
<hr/>						
<a href="#">26</a>	1 of 1	NW	0.12 / 634.71	5,279.22 / 14	MULTI-CONTRACTORS 2810 N. SPEER BLVD. DENVER CO	ASBESTOS
<b>Permit:</b>	16DE4749D				<b>Source Lat:</b>	
<b>Permit Beg:</b>					<b>Source Lon:</b>	
<b>Begin Date:</b>	08/25/16				<b>Source County:</b>	
<b>End Date:</b>					<b>Elevation:</b>	
<b>Project:</b>	DEMOLITION PROJECT				<b>Linear Feet:</b>	
<b>Projec Len:</b>					<b>Sq Feet:</b>	
<b>Owner Name:</b>	ZENOBIA PLACE LLC				<b>Drums:</b>	
<b>Location:</b>	2810 N. SPEER BLVD., DENVER, CO					

Map Key	Number of Records	Direction	Distance (mi/ft)	Elev/Diff (ft)	Site	DB
<a href="#">27</a>	1 of 1	WNW	0.12 / 657.05	5,283.01 / 18	COLORADO EXCAVATING 2518 W. 28TH AVE DENVER CO	ASBESTOS

**Permit:** 15DE3630D  
**Permit Beg:** 07/06/15  
**Begin Date:**  
**End Date:**  
**Project:** DEMOLITION PROJECT  
**Projec Len:**  
**Owner Name:**  
**Location:** 2518 W. 28TH AVE, DENVER

**Source Lat:**  
**Source Lon:**  
**Source County:**  
**Elevation:**  
**Linear Feet:**  
**Sq Feet:**  
**Drums:**

#### Asbestos Historical

**Permit:** 15DE3630D  
**Permit Beg:** 07/06/15  
**Begin Date:**  
**End Date:**  
**Project:** DEMOLITION PROJECT  
**Project Len:** 32  
**Owner Name:**  
**Drums:**  
**Linear Feet:**  
**Sq Feet:**  
**Location:** 2518 W. 28TH AVE, DENVER

**Source Name:** COLORADO EXCAVATING  
**Address:** 2518 W. 28TH AVE  
**City:** DENVER  
**State:** CO  
**Zip:**  
**County:**  
**Lat:**  
**Long:**  
**Elevation:**

<a href="#">28</a>	1 of 2	NW	0.13 / 704.72	5,281.74 / 17	Christianson Properties 2828 N Speer Blvd Denver 80211 CO	LST
--------------------	--------	----	---------------	---------------	---	-----

**Facility ID:** 19863  
**Facly Name(COSTIS):** Christianson Properties  
**Address (COSTIS):** 2828 N Speer Blvd<br>Denver 80211  
**County (COSTIS):** Denver  
**Facility Type(CDLE):** Non-Retail  
**Facly Catgry(CDLE):** Other  
**Facility Type(OPS):** Non-Retail  
**Facly Catgry(OPS):** Other  
**County(CDLE):** Denver  
**Zip(CDLE):** 80211  
**City(CDLE):** Denver  
**Longitude(CDLE):** -105.019188  
**Facility Name(CDLE):** Christianson Properties  
**Latitude(CDLE):** 39.757896  
**Address(CDLE):** 2828 N Speer Blvd

**Facility Name(OPS):** Christianson Properties  
**Address(OPS):** 2828 N Speer Blvd  
**City(OPS):** Denver  
**Zip Code(OPS):** 80211  
**County(OPS):** Denver  
**State(OPS):** CO  
**Lat Long(OPS):** 39.757896,-105.019188

**Event ID:**  
**Original Source:** Colorado Storage Tank Information System (COSTIS); Colorado Department of Labor and Employment (CDLE); Oil & Public Safety(OPS) Regulated Storage Tanks; OPS Petroleum Release Events in Colorado - Petroleum Release Events

**Owner ID:** 22828  
**Owner Name:** Christianson; Bob

#### Tank Co Foia Facility

**No of Metred Prod:** 0  
**No of Active Tanks:** 0  
**Owner Costis ID:** OWRN-22828

**Facility Owner:** Bob Christianson  
**Type :** Non-Retail

#### Tank Co Gov Tnk Fac

**No of Tanks:** 0

Map Key	Number of Records	Direction	Distance (mi/ft)	Elev/Diff (ft)	Site	DB
---------	-------------------	-----------	------------------	----------------	------	----

**Events (CDLE)**

<b>Event ID:</b>	10847	<b>Proj. Closure Date:</b>	
<b>Alt Event ID:</b>		<b>Category:</b>	
<b>Status:</b>	Closed	<b>Sardonyx ID:</b>	
<b>UST Tank Count:</b>		<b>MTBE Classifica:</b>	
<b>AST Tank Count:</b>		<b>Sum of Reimbur Amt:</b>	
<b>Source of Release:</b>		<b>Reviewer Full Name:</b>	Bobby Sonnier
<b>Cause of Release:</b>		<b>Logged On:</b>	5/7/2009
<b>Confirm Rel Dt:</b>	5/6/2009	<b>Logged By:</b>	
<b>Site Name:</b>	Christianson Properties		
<b>Loc Addr:</b>			
<b>Loc Addr2:</b>			
<b>Loc Addr3:</b>			
<b>Aka Name:</b>	2870 N Speer Blvd		
<b>Aka Loc Addr:</b>			

**Events (COSTIS) (As of 18 October, 2021)**

<b>Event ID:</b>	10847	<b>Log Date:</b>	5/7/2009 1:35:11 PM
<b>Process Status Name:</b>	Closed		
<b>Site Name:</b>	Christianson Properties		
<b>Facility Name:</b>			
<b>Address:</b>	2828 N Speer Blvd Denver CO 80211		
<b>Loc Address:</b>	2828 N Speer Blvd Denver 80211		
<b>Loc City:</b>	Denver		
<b>Loc County:</b>	Co		

**OPS Petroleum Release Events in Colorado - Petroleum Release Events**

<b>Event ID:</b>	10847	<b>Phone:</b>	303-318-4357
<b>Release No:</b>	REL-003048	<b>City:</b>	Denver
<b>Status:</b>	Closed	<b>Zip:</b>	80211
<b>Release Date:</b>	5/6/2009	<b>State:</b>	CO
<b>Closure Date:</b>	6/18/2009	<b>County:</b>	Denver
<b>NFA Type:</b>	Tier II	<b>Latitude:</b>	39.757896
<b>Release Cause:</b>		<b>Longitude:</b>	-105.019188
<b>Reimbursement Total:</b>		<b>Latitude Longitude:</b>	39.757896, -105.019188
<b>Contact:</b>	Bobby Sonnier		
<b>Release Source:</b>			
<b>Site Name:</b>	Christianson Properties		
<b>Address:</b>	2828 N Speer Blvd		
<b>Email:</b>	cdle_ops_public_record_center@state.co.us		
<b>Link :</b>	https://socgov18.force.com/s/release/a183h000003KW38		

<a href="#">28</a>	2 of 2	NW	0.13 / 704.72	5,281.74 / 17	Christianson Properties 2828 N Speer Blvd Denver CO 80211	TANKS
--------------------	--------	----	---------------	---------------	---	-------

<b>Facility ID:</b>	19863	<b>Facility Type (OPS):</b>	Non-Retail
<b>Fac Type (CDLE):</b>	Non-Retail	<b>Fac Category (OPS):</b>	Other
<b>Fac Category (CDLE):</b>	Other	<b>Lat/Longitude (OPS):</b>	39.757896,-105.019188
<b>County:</b>	Denver		
<b>Data Source(s):</b>	Colorado Storage Tank Information System (COSTIS); Colorado Department of Labor and Employment (CDLE); Oil & Public Safety(OPS) Regulated Storage Tanks		

**Facility Information (CDLE)**

<b>Owner ID:</b>	OWNR-22828	<b>Count of Tank Tag:</b>	0
<b>Type :</b>	Non-Retail	<b>No. Dispensers:</b>	0
<b>Account Holder Name:</b>	Bob Christianson		



Map Key	Number of Records	Direction	Distance (mi/ft)	Elev/Diff (ft)	Site	DB
---------	-------------------	-----------	------------------	----------------	------	----

**Owner Information (CDLE)**

**Contact Name:**  
**Company Name:** Bob Christianson  
**Last Name:** Christianson  
**First Name:** Bob  
**Middle Init:**  
**Address:** 2828 N Speer, Denver, CO 80211  
**Comment:**

**Tank Owner (COSTIS)**

<b>Owner ID:</b>	22828	<b>Address1:</b>	2828 N Speer
<b>First Name:</b>	Bob	<b>City:</b>	Denver
<b>Middle Init:</b>		<b>State:</b>	CO
<b>Last Name:</b>	Christianson	<b>County:</b>	Denver
<b>Full Name:</b>	Christianson; Bob	<b>Zip Code:</b>	80211

**Oil & Public Safety Regulated Storage Tank Details**

**No of Tanks:** 0

<a href="#">29</a>	1 of 1	W	0.14 / 756.17	5,308.05 / 43	GET A GRIP RESURFACING DENVER LLC 2649 W 26TH AVE DENVER CO 80211	RCRA VSQG
--------------------	--------	---	------------------	------------------	--	-----------

**EPA Handler ID:** COR000252270  
**Gen Status Universe:** VSG  
**Contact Name:** JOHN HENDREX  
**Contact Address:** 3037 , CASA DEL NORTE NE , , ALBUQUERQUE , NM, 87111 , US  
**Contact Phone No and Ext:** 303-913-9897  
**Contact Email:** DENVER@GETAGRIP.COM  
**Contact Country:** US  
**County Name:** JEFFERSON  
**EPA Region:** 08  
**Land Type:** Private  
**Receive Date:** 20200824  
**Location Latitude:** 39.754818  
**Location Longitude:** -105.072039

**Violation/Evaluation Summary**

**Note:** NO RECORDS: As of Sep 2022, there are no Compliance Monitoring and Enforcement (violation) records associated with this facility (EPA ID).

**Handler Summary**

**Importer Activity:** No  
**Mixed Waste Generator:** No  
**Transporter Activity:** No  
**Transfer Facility:** No  
**Onsite Burner Exemption:** No  
**Furnace Exemption:** No  
**Underground Injection Activity:** No  
**Commercial TSD:** No  
**Used Oil Transporter:** No  
**Used Oil Transfer Facility:** No  
**Used Oil Processor:** No  
**Used Oil Refiner:** No  
**Used Oil Burner:** No  
**Used Oil Market Burner:** No  
**Used Oil Spec Marketer:** No

Map Key	Number of Records	Direction	Distance (mi/ft)	Elev/Diff (ft)	Site	DB
---------	-------------------	-----------	------------------	----------------	------	----

**Hazardous Waste Handler Details**

Sequence No: 1  
 Receive Date: 20200824  
 Handler Name: GET A GRIP RESURFACING DENVER LLC  
 Federal Waste Generator Code: 3  
 Generator Code Description: Very Small Quantity Generator  
 Source Type: Notification

**Waste Code Details**

Hazardous Waste Code: D001  
 Waste Code Description: IGNITABLE WASTE

**Owner/Operator Details**

<b>Owner/Operator Ind:</b>	Current Owner	<b>Street No:</b>	3037
<b>Type:</b>	Private	<b>Street 1:</b>	CASA DEL NORTE NE
<b>Name:</b>	LORI HENDREX	<b>Street 2:</b>	
<b>Date Became Current:</b>	20200824	<b>City:</b>	ALBUQUERQUE
<b>Date Ended Current:</b>		<b>State:</b>	NM
<b>Phone:</b>	505-977-9018	<b>Country:</b>	US
<b>Source Type:</b>	Notification	<b>Zip Code:</b>	87111

<b>Owner/Operator Ind:</b>	Current Operator	<b>Street No:</b>	7830
<b>Type:</b>	Private	<b>Street 1:</b>	ALAMEDA AVE SUITE 103-210
<b>Name:</b>	GET A GRIP RESURFACING DENVER LLC	<b>Street 2:</b>	
<b>Date Became Current:</b>	20200824	<b>City:</b>	DENVER
<b>Date Ended Current:</b>		<b>State:</b>	CO
<b>Phone:</b>	303-913-9897	<b>Country:</b>	US
<b>Source Type:</b>	Notification	<b>Zip Code:</b>	80226

<a href="#">30</a>	1 of 1	E	0.16 / 850.40	5,198.60 / -67	<b>SPEER BRIDGE PROJECT I-25 AND SPEER BLVD DENVER CO 80204</b>	<b>RCRA NON GEN</b>
--------------------	--------	---	------------------	-------------------	---	-------------------------

**EPA Handler ID:** COR000015172  
**Gen Status Universe:** No Report  
**Contact Name:** WILLIAM BENERMAN  
**Contact Address:** 1391 SPEER BLVD STE 700 , , DENVER , CO, 80204 , US  
**Contact Phone No and Ext:** 303-285-4033  
**Contact Email:**  
**Contact Country:** US  
**County Name:** DENVER  
**EPA Region:** 08  
**Land Type:** County  
**Receive Date:** 20000105  
**Location Latitude:**  
**Location Longitude:**

**Violation/Evaluation Summary**

**Note:** NO RECORDS: As of Sep 2022, there are no Compliance Monitoring and Enforcement (violation) records associated with this facility (EPA ID).

**Handler Summary**

**Importer Activity:** No  
**Mixed Waste Generator:** No  
**Transporter Activity:** No  
**Transfer Facility:** No

Map Key	Number of Records	Direction	Distance (mi/ft)	Elev/Diff (ft)	Site	DB
<b>Onsite Burner Exemption:</b>		No				
<b>Furnace Exemption:</b>		No				
<b>Underground Injection Activity:</b>		No				
<b>Commercial TSD:</b>		No				
<b>Used Oil Transporter:</b>		No				
<b>Used Oil Transfer Facility:</b>		No				
<b>Used Oil Processor:</b>		No				
<b>Used Oil Refiner:</b>		No				
<b>Used Oil Burner:</b>		No				
<b>Used Oil Market Burner:</b>		No				
<b>Used Oil Spec Marketer:</b>		No				

**Hazardous Waste Handler Details**

**Sequence No:** 1  
**Receive Date:** 20000105  
**Handler Name:** SPEER BRIDGE PROJECT  
**Source Type:** Notification  
**Federal Waste Generator Code:** N  
**Generator Code Description:** Not a Generator, Verified

**Waste Code Details**

**Hazardous Waste Code:** D002  
**Waste Code Description:** CORROSIVE WASTE

**Owner/Operator Details**

<b>Owner/Operator Ind:</b> Current Owner	<b>Street No:</b>
<b>Type:</b> County	<b>Street 1:</b> CITY & COUNTY BUILDING RM 350
<b>Name:</b> CITY & COUNTY OF DENVER	<b>Street 2:</b>
<b>Date Became Current:</b>	<b>City:</b> DENVER
<b>Date Ended Current:</b>	<b>State:</b> CO
<b>Phone:</b> 303-285-4033	<b>Country:</b>
<b>Source Type:</b> Notification	<b>Zip Code:</b> 80202

<a href="#">31</a>	1 of 2	WNW	0.17 / 881.62	5,287.49 / 22	Overstake Property 2867 Speer Blvd Denver 80211 CO	LST
--------------------	--------	-----	---------------	---------------	--	-----

<b>Facility ID:</b> 15187	<b>Facility Name(OPS):</b> Overstake Property
<b>Facilty Name(COSTIS):</b> Overstake Property	<b>Address(OPS):</b> 2867 Speer Blvd
<b>Address (COSTIS):</b> 2867 Speer Blvd Denver 80211	<b>City(OPS):</b> Denver
<b>County (COSTIS):</b> Denver	<b>Zip Code(OPS):</b> 80211
<b>Facility Type(CDLE):</b> Non-Retail	<b>County(OPS):</b> Denver
<b>Facilty Catgry(CDLE):</b> Other	<b>State(OPS):</b> CO
<b>Facility Type(OPS):</b> Non-Retail	<b>Lat Long(OPS):</b> 39.757464,-105.019756
<b>Facilty Catgry(OPS):</b> Other	
<b>County(CDLE):</b> Denver	
<b>Zip(CDLE):</b> 80211	
<b>City(CDLE):</b> Denver	
<b>Longitude(CDLE):</b> -105.019756	
<b>Facility Name(CDLE):</b> Overstake Property	
<b>Latitude(CDLE):</b> 39.757464	
<b>Address(CDLE):</b> 2867 Speer Blvd	
<b>Event ID:</b>	
<b>Original Source:</b> Colorado Storage Tank Information System (COSTIS); Colorado Department of Labor and Employment (CDLE); Oil & Public Safety(OPS) Regulated Storage Tanks; OPS Petroleum Release Events in Colorado - Petroleum Release Events	
<b>Owner ID:</b> 18378	
<b>Owner Name:</b> Overstake; Richard	

Map Key	Number of Records	Direction	Distance (mi/ft)	Elev/Diff (ft)	Site	DB
---------	-------------------	-----------	------------------	----------------	------	----

**Tank Co Foia Facility**

<b>No of Metred Prod:</b>	0	<b>Facility Owner:</b>	Richard Overstake
<b>No of Active Tanks:</b>	0	<b>Type :</b>	Non-Retail
<b>Owner Costis ID:</b>	OWNR-18378		

**Tank Co Gov Tnk Fac**

**No of Tanks:** 0

**Events (CDLE)**

<b>Event ID:</b>	8200	<b>Proj. Closure Date:</b>	
<b>Alt Event ID:</b>		<b>Category:</b>	
<b>Status:</b>	Closed	<b>Sardonyx ID:</b>	
<b>UST Tank Count:</b>		<b>MTBE Classifica:</b>	Pathway Eliminated
<b>AST Tank Count:</b>		<b>Sum of Reimbur Amt:</b>	
<b>Source of Release:</b>		<b>Reviewer Full Name:</b>	Bobby Sonnier
<b>Cause of Release:</b>		<b>Logged On:</b>	5/16/2000
<b>Confirm Rel Dt:</b>	8/29/1990	<b>Logged By:</b>	
<b>Site Name:</b>	Overstake Property		
<b>Loc Addr:</b>			
<b>Loc Addr2:</b>			
<b>Loc Addr3:</b>			
<b>Aka Name:</b>			
<b>Aka Loc Addr:</b>			

**Events (COSTIS) (As of 18 October, 2021)**

<b>Event ID:</b>	8200	<b>Log Date:</b>	5/16/2000
<b>Process Status Name:</b>	Closed		
<b>Site Name:</b>	Overstake Property		
<b>Facility Name:</b>			
<b>Address:</b>	2867 Speer Blvd Denver CO 80211		
<b>Loc Address:</b>	2867 Speer Blvd Denver 80211		
<b>Loc City:</b>	Denver		
<b>Loc County:</b>	Denver		

**OPS Petroleum Release Events in Colorado - Petroleum Release Events**

<b>Event ID:</b>	8200	<b>Phone:</b>	303-318-4357
<b>Release No:</b>	REL-009065	<b>City:</b>	Denver
<b>Status:</b>	Closed	<b>Zip:</b>	80211
<b>Release Date:</b>	8/29/1990	<b>State:</b>	CO
<b>Closure Date:</b>		<b>County:</b>	Denver
<b>NFA Type:</b>	Administrative	<b>Latitude:</b>	39.757464
<b>Release Cause:</b>		<b>Longitude:</b>	-105.019756
<b>Reimbursement Total:</b>		<b>Latitude Longitude:</b>	39.757464, -105.019756
<b>Contact:</b>	Bobby Sonnier		
<b>Release Source:</b>			
<b>Site Name:</b>	Overstake Property		
<b>Address:</b>	2867 Speer Blvd		
<b>Email:</b>	cdle_ops_public_record_center@state.co.us		
<b>Link :</b>	https://socgov18.force.com/s/release/a183h000003KXcB		

<a href="#">31</a>	2 of 2	WNW	0.17 / 881.62	5,287.49 / 22	Overstake Property 2867 Speer Blvd Denver CO 80211	TANKS
--------------------	--------	-----	------------------	------------------	--	-------

<b>Facility ID:</b>	15187	<b>Facility Type (OPS):</b>	Non-Retail
<b>Fac Type (CDLE):</b>	Non-Retail	<b>Fac Category (OPS):</b>	Other
<b>Fac Category (CDLE):</b>	Other	<b>Lat/Longitude (OPS):</b>	39.757464,-105.019756
<b>County:</b>	Denver		



Map Key	Number of Records	Direction	Distance (mi/ft)	Elev/Diff (ft)	Site	DB
---------	-------------------	-----------	------------------	----------------	------	----

**Data Source(s):** Colorado Storage Tank Information System (COSTIS); Colorado Department of Labor and Employment (CDLE); Oil & Public Safety(OPS) Regulated Storage Tanks

**Facility Information (CDLE)**

<b>Owner ID:</b>	OWNR-18378	<b>Count of Tank Tag:</b>	0
<b>Type :</b>	Non-Retail	<b>No. Dispensers:</b>	0
<b>Account Holder Name:</b>	Richard Overstake		

**Owner Information (CDLE)**

**Contact Name:**  
**Company Name:** Richard Overstake  
**Last Name:** Overstake  
**First Name:** Richard  
**Middle Init:**  
**Address:** 5590 E Yale St Ste 1, Denver, CO 80222  
**Comment:**

**Tank Owner (COSTIS)**

<b>Owner ID:</b>	18378	<b>Address1:</b>	5590 E Yale St Ste 1
<b>First Name:</b>	Richard	<b>City:</b>	Denver
<b>Middle Init:</b>		<b>State:</b>	CO
<b>Last Name:</b>	Overstake	<b>County:</b>	Denver
<b>Full Name:</b>	Overstake; Richard	<b>Zip Code:</b>	80222

**Oil & Public Safety Regulated Storage Tank Details**

**No of Tanks:** 0

<a href="#">32</a>	1 of 1	N	0.17 / 904.66	5,288.87 / 24	METRO YOUTH EDUCATION CENTER 2417 W 29TH AVE DENVER CO 80211	RCRA NON GEN
--------------------	--------	---	---------------	---------------	--	-----------------

**EPA Handler ID:** COD980961593  
**Gen Status Universe:** No Report  
**Contact Name:** BILL SMITH II  
**Contact Address:** 900 GRANT ST , , DENVER , CO, 80203 , US  
**Contact Phone No and Ext:** 303-837-1000  
**Contact Email:**  
**Contact Country:** US  
**County Name:** DENVER  
**EPA Region:** 08  
**Land Type:** Other  
**Receive Date:** 19950404  
**Location Latitude:**  
**Location Longitude:**

**Violation/Evaluation Summary**

**Note:** NO RECORDS: As of Sep 2022, there are no Compliance Monitoring and Enforcement (violation) records associated with this facility (EPA ID).

**Handler Summary**

**Importer Activity:** No  
**Mixed Waste Generator:** No  
**Transporter Activity:** No  
**Transfer Facility:** No

Map Key	Number of Records	Direction	Distance (mi/ft)	Elev/Diff (ft)	Site	DB
<b>Onsite Burner Exemption:</b>		No				
<b>Furnace Exemption:</b>		No				
<b>Underground Injection Activity:</b>		No				
<b>Commercial TSD:</b>		No				
<b>Used Oil Transporter:</b>		No				
<b>Used Oil Transfer Facility:</b>		No				
<b>Used Oil Processor:</b>		No				
<b>Used Oil Refiner:</b>		No				
<b>Used Oil Burner:</b>		No				
<b>Used Oil Market Burner:</b>		No				
<b>Used Oil Spec Marketer:</b>		No				

**Hazardous Waste Handler Details**

**Sequence No:** 1  
**Receive Date:** 19950404  
**Handler Name:** METRO YOUTH EDUCATION CENTER  
**Source Type:** Notification  
**Federal Waste Generator Code:** N  
**Generator Code Description:** Not a Generator, Verified

**Waste Code Details**

**Hazardous Waste Code:** D002  
**Waste Code Description:** CORROSIVE WASTE

**Owner/Operator Details**

<b>Owner/Operator Ind:</b> Current Owner	<b>Street No:</b>	
<b>Type:</b> District	<b>Street 1:</b>	DATA NOT REQUESTED
<b>Name:</b> CITIZENS OF DENVER	<b>Street 2:</b>	
<b>Date Became Current:</b> 18000101	<b>City:</b>	DATA NOT REQUESTED
<b>Date Ended Current:</b>	<b>State:</b>	CO
<b>Phone:</b> 999-999-9999	<b>Country:</b>	
<b>Source Type:</b> Notification	<b>Zip Code:</b>	99999

**33**      1 of 2      **NNW**      **0.18 / 940.58**      **5,296.91 / 32**      **Valdez Elementary School**      **UST**  
**2525 W 29th Ave Denver 80211**  
**CO**

<b>Facility ID:</b> 12976	<b>Fac Name (COSTIS):</b> Valdez Elementary School
<b>FacilityName(OPS):</b> Valdez Elementary School	<b>Address (COSTIS):</b> 2525 W 29th Ave Denver 80211
<b>FacilityType(OPS):</b> Non-Retail	<b>County (COSTIS):</b> Denver
<b>Fac Category (OPS):</b> Other	<b>Latitude (CDLE):</b> 39.758903
<b>Address (OPS):</b> 2525 W 29th Ave	<b>Longitude (CDLE):</b> -105.018409
<b>City (OPS):</b> Denver	<b>Fac Type (CDLE):</b> Non-Retail
<b>Zip Code (OPS):</b> 80211	<b>FacCategory(CDLE):</b> Other
<b>County (OPS):</b> Denver	<b>State (OPS):</b> CO
<b>LatLong (OPS):</b> 39.758903,-105.018409	<b>City (CDLE):</b> Denver
<b>FacName (CDLE):</b> Valdez Elementary School	<b>Zip (CDLE):</b> 80211
<b>Address (CDLE):</b> 2525 W 29th Ave	<b>County (CDLE):</b> Denver
<b>State (CDLE):</b> CO	
<b>Data Source(s):</b> Colorado Storage Tank Information System (COSTIS); Colorado Department of Labor and Employment (CDLE); Oil & Public Safety(OPS) Regulated Storage Tanks	

**Facility Information (CDLE)**

<b>Count of Tank Tag:</b> 0	<b>Acct Holdr Name:</b> Denver Schools Transportation
<b>No. Dispensers:</b> 0	<b>Type:</b> Non-Retail
<b>Owner ID:</b> OWRN-1770	

**Owner Information (CDLE)**

**Contact Name:** **Middle Init:**  
**First Name:**  
**Company Name:** Denver Schools Transportation  
**Last Name:** Denver Schools Transportation  
**Address:** 2800 W 7th Ave, Denver, CO 80204  
**Comment:** AS OF 06/30/08: JIM HANSON IS THE FLEET MANAGER: JONI RIX IS RELEASE DETENTION RECORDS CONTACT

**UST Tanks (COSTIS) (As of 18 October, 2021)**

<b>Tank ID:</b>	48987	<b>Owner ID:</b>	1770
<b>Tank Tag:</b>	'12976-1	<b>Tank Owner:</b>	
<b>Tank Type Desc:</b>	UST	<b>County:</b>	Denver
<b>Tank Count:</b>	46668	<b>Product Name:</b>	Diesel
<b>Capacity:</b>	10000		
<b>Facility Owner:</b>	Denver Schools Transportation		
<b>Facility Name Address:</b>	Valdez Elementary School 2525 W 29th Ave Denver 80211		

**UST Tanks 1 (CDLE)**

<b>Tank Tag:</b>	12976-2	<b>Overfill Preven:</b>	
<b>Tank Type:</b>	UST	<b>Product Type/Name:</b>	Unknown
<b>Tank Status:</b>	Permanently Closed	<b>Piping Wall Type:</b>	
<b>Capacity:</b>	1000	<b>Tank Wall Type:</b>	
<b>Install Date:</b>		<b>Piping System:</b>	
<b>Date Closed:</b>	7/28/2021	<b>Piping Type:</b>	
<b>Tank Material:</b>			
<b>Piping Material:</b>			

**UST Tanks 2 (CDLE)**

<b>Closure Meth ID:</b>	Removed	<b>No Fee:</b>	No
<b>Unregulated:</b>	TRUE	<b>Anch Method Desc:</b>	
<b>Last Used Date:</b>		<b>Pipe Reld Meth1 ID:</b>	
<b>Del Prohib Date:</b>		<b>Pipe Reldet Date:</b>	
<b>Spill Protected:</b>		<b>Backfill Mat Desc:</b>	
<b>Spl Container Size:</b>	0	<b>Bfill DrtCvr Amt:</b>	0
<b>Spl Protection Dt:</b>		<b>Manifold:</b>	No
<b>Spl Container Mfg:</b>		<b>Registration Date:</b>	11/17/2021
<b>Spl Container Mdel:</b>		<b>Compartment:</b>	FALSE
<b>Tank Reld Meth1 ID:</b>		<b>Cpmet:</b>	No
<b>Tank Lining Date:</b>		<b>Invault:</b>	FALSE
<b>CP Test Date:</b>			

**UST Tanks 1 (CDLE)**

<b>Tank Tag:</b>	12976-1	<b>Overfill Preven:</b>	
<b>Tank Type:</b>	UST	<b>Product Type/Name:</b>	Diesel
<b>Tank Status:</b>	Other	<b>Piping Wall Type:</b>	
<b>Capacity:</b>	10000	<b>Tank Wall Type:</b>	
<b>Install Date:</b>		<b>Piping System:</b>	
<b>Date Closed:</b>		<b>Piping Type:</b>	UG: Underground
<b>Tank Material:</b>	Asphalt Coated or Bare Steel		
<b>Piping Material:</b>	Unknown		

**UST Tanks 2 (CDLE)**

<b>Closure Meth ID:</b>		<b>No Fee:</b>	Yes
<b>Unregulated:</b>	FALSE	<b>Anch Method Desc:</b>	
<b>Last Used Date:</b>		<b>Pipe Reld Meth1 ID:</b>	
<b>Del Prohib Date:</b>		<b>Pipe Reldet Date:</b>	
<b>Spill Protected:</b>		<b>Backfill Mat Desc:</b>	

Map Key	Number of Records	Direction	Distance (mi/ft)	Elev/Diff (ft)	Site	DB
<i>Spl Container Size:</i>	0				<i>Bfill DrtCvr Amt:</i> 0	
<i>Spl Protection Dt:</i>					<i>Manifold:</i> No	
<i>Spl Container Mfg:</i>					<i>Registration Date:</i>	
<i>Spl Container Mdel:</i>					<i>Compartment:</i> FALSE	
<i>Tank Reld Meth1 ID:</i>					<i>Cpmet:</i> No	
<i>Tank Lining Date:</i>					<i>Invault:</i> FALSE	
<i>CP Test Date:</i>						

**Oil & Public Safety Regulated Storage Tanks (COSTIS)**

<i>Tank Tag:</i>	12976-2	<i>Piping Type:</i>	
<i>Tank Status:</i>	Permanently Closed	<i>Piping System:</i>	
<i>Tank Type:</i>	UST	<i>Tank Name:</i>	TNK-031911
<i>Facility Type:</i>	Non-Retail	<i>Piping Wall Type:</i>	
<i>Installation Date:</i>		<i>City:</i>	Denver
<i>Closure Date:</i>	7/28/2021	<i>County:</i>	Denver
<i>Capacity Gallons :</i>	1000	<i>ZIP Code:</i>	80211
<i>Product:</i>	Unknown	<i>Facility Name:</i>	Valdez Elementary School
<i>Overfill Preven:</i>		<i>Address:</i>	2525 W 29th Ave
<i>Tank Wall Type:</i>		<i>Facility Category:</i>	Other
<i>Tank Material:</i>			
<i>Piping Material:</i>			

**UST Owner (COSTIS) (As of 18 October, 2021)**

<i>Owner ID:</i>	1770	<i>Address1:</i>	2800 W 7th Ave
<i>First Name:</i>		<i>City:</i>	Denver
<i>Middle Init:</i>		<i>State:</i>	CO
<i>Last Name:</i>	Denver Schools Transportation	<i>County:</i>	Denver
<i>Full Name:</i>		<i>Zip Code:</i>	80204

**Oil & Public Safety Regulated Storage Tank Details**

No of Tanks: 0

<a href="#">33</a>	2 of 2	NNW	0.18 / 940.58	5,296.91 / 32	Valdez Elementary School 2525 W 29th Ave Denver 80211 CO	LST
--------------------	--------	-----	---------------	---------------	--	-----

<i>Facility ID:</i>	12976	<i>Facility Name(OPS):</i>	Valdez Elementary School
<i>Facilty Name(COSTIS):</i>	Valdez Elementary School	<i>Address(OPS):</i>	2525 W 29th Ave
<i>Address (COSTIS):</i>	2525 W 29th Ave Denver 80211	<i>City(OPS):</i>	Denver
<i>County (COSTIS):</i>	Denver	<i>Zip Code(OPS):</i>	80211
<i>Facility Type(CDLE):</i>	Non-Retail	<i>County(OPS):</i>	Denver
<i>Facilty Catgry(CDLE):</i>	Other	<i>State(OPS):</i>	CO
<i>Facility Type(OPS):</i>	Non-Retail	<i>Lat Long(OPS):</i>	39.758903,-105.018409
<i>Facilty Catgry(OPS):</i>	Other		
<i>County(CDLE):</i>	Denver		
<i>Zip(CDLE):</i>	80211		
<i>City(CDLE):</i>	Denver		
<i>Longitude(CDLE):</i>	-105.018409		
<i>Facility Name(CDLE):</i>	Valdez Elementary School		
<i>Latitude(CDLE):</i>	39.758903		
<i>Address(CDLE):</i>	2525 W 29th Ave		
<i>Event ID:</i>			
<i>Original Source:</i>	Colorado Storage Tank Information System (COSTIS); Colorado Department of Labor and Employment (CDLE); Oil & Public Safety(OPS) Regulated Storage Tanks; OPS Petroleum Release Events in Colorado - Petroleum Release Events		
<i>Owner ID:</i>	1770		
<i>Owner Name:</i>			

**Tank Co Gov Tnk Fac**



Map Key	Number of Records	Direction	Distance (mi/ft)	Elev/Diff (ft)	Site	DB
---------	-------------------	-----------	------------------	----------------	------	----

No of Tanks: 0

Tank Co Foia Facility

No of Metred Prod:	0	Facility Owner:	Denver Schools Transportation
No of Active Tanks:	0	Type :	Non-Retail
Owner Costis ID:	OWNR-1770		

Events (CDLE)

Event ID:	14123	Proj. Closure Date:	
Alt Event ID:		Category:	
Status:	Assessment	Sardonyx ID:	
UST Tank Count:	2	MTBE Classifica:	
AST Tank Count:		Sum of Reimbur Amt:	
Source of Release:	Other	Reviewer Full Name:	Michelle Howard
Cause of Release:	Other	Logged On:	
Confirm Rel Dt:	7/23/2021	Logged By:	
Site Name:	Valdez Elementary School		
Loc Addr:			
Loc Addr2:			
Loc Addr3:			
Aka Name:			
Aka Loc Addr:			

OPS Petroleum Release Events in Colorado - Petroleum Release Events

Event ID:	14123	Phone:	(720) 326-1984
Release No:	REL-013120	City:	Denver
Status:	Assessment	Zip:	80211
Release Date:	7/23/2021	State:	CO
Closure Date:		County:	Denver
NFA Type:	None	Latitude:	39.758903
Release Cause:	Other	Longitude:	-105.018409
Reimbursement Total:		Latitude Longitude:	39.758903, -105.018409
Contact:	Michelle Howard		
Release Source:	Other		
Site Name:	Valdez Elementary School		
Address:	2525 W 29th Ave		
Email:	michelle.howard@state.co.us		
Link :	https://socgov18.force.com/s/release/a183h000003KZBT		

<a href="#">34</a>	1 of 2	NNE	0.18 / 973.70	5,270.17 / 5	Hamilton Rental Service 2315 W 29th Ave Denver 80212 CO	LST
--------------------	--------	-----	---------------	--------------	---	-----

Facility ID:	14559	Facility Name(OPS):	Hamilton Rental Service
Facly Name(COSTIS):	Hamilton Rental Service	Address(OPS):	2315 W 29th Ave
Address (COSTIS):	2315 W 29th Ave Denver 80212	City(OPS):	Denver
County (COSTIS):	Denver	Zip Code(OPS):	80212
Facility Type(CDLE):	Non-Retail	County(OPS):	Denver
Facly Catgry(CDLE):	Other	State(OPS):	CO
Facility Type(OPS):	Non-Retail	Lat Long(OPS):	39.758406, -105.014679
Facly Catgry(OPS):	Other		
County(CDLE):	Denver		
Zip(CDLE):	80212		
City(CDLE):	Denver		
Longitude(CDLE):	-105.014679		
Facility Name(CDLE):	Hamilton Rental Service		
Latitude(CDLE):	39.758406		
Address(CDLE):	2315 W 29th Ave		
Event ID:			
Original Source:	Colorado Storage Tank Information System (COSTIS); Colorado Department of Labor and Employment (CDLE); Oil & Public Safety(OPS) Regulated Storage Tanks; OPS Petroleum Release Events in Colorado - Petroleum		

Map Key	Number of Records	Direction	Distance (mi/ft)	Elev/Diff (ft)	Site	DB
---------	-------------------	-----------	------------------	----------------	------	----

Release Events

Owner ID: 17921  
 Owner Name: Hamilton Towel Supply Inc;

**Tank Co Foia Facility**

No of Metred Prod:	0	Facility Owner:	Hamilton Towel Supply Inc
No of Active Tanks:	0	Type :	Non-Retail
Owner Costis ID:	OWNR-17921		

**Tank Co Gov Tnk Fac**

No of Tanks: 0

**Events (CDLE)**

Event ID:	6666	Proj. Closure Date:	
Alt Event ID:		Category:	
Status:	Closed	Sardonyx ID:	
UST Tank Count:		MTBE Classifica:	
AST Tank Count:		Sum of Reimbur Amt:	
Source of Release:		Reviewer Full Name:	Steve Noel
Cause of Release:		Logged On:	7/7/1998
Confirm Rel Dt:	6/18/1998	Logged By:	
Site Name:	Hamilton Rental Service		
Loc Addr:			
Loc Addr2:			
Loc Addr3:			
Aka Name:			
Aka Loc Addr:			

**Events (COSTIS) (As of 18 October, 2021)**

Event ID:	6666	Log Date:	7/7/1998
Process Status Name:	Closed		
Site Name:	Hamilton Rental Service		
Facility Name:	Hamilton Rental Service		
Address:	2315 W 29th Ave Denver CO 80212		
Loc Address:	2315 W 29th Ave Denver 80212		
Loc City:	Denver		
Loc County:	Denver		

**OPS Petroleum Release Events in Colorado - Petroleum Release Events**

Event ID:	6666	Phone:	303-318-4357
Release No:	REL-006524	City:	Denver
Status:	Closed	Zip:	80212
Release Date:	6/18/1998	State:	CO
Closure Date:		County:	Denver
NFA Type:	Administrative	Latitude:	39.758406
Release Cause:		Longitude:	-105.014679
Reimbursement Total:		Latitude Longitude:	39.758406, -105.014679
Contact:	Steve Noel		
Release Source:			
Site Name:	Hamilton Rental Service		
Address:	2315 W 29th Ave		
Email:	cdle_ops_public_record_center@state.co.us		
Link :	https://socgov18.force.com/s/release/a183h000003KWxC		

<a href="#">34</a>	2 of 2	NNE	0.18 / 973.70	5,270.17 / 5	Hamilton Rental Service 2315 W 29th Ave	TANKS
--------------------	--------	-----	---------------	--------------	--	-------

Map Key	Number of Records	Direction	Distance (mi/ft)	Elev/Diff (ft)	Site	DB
---------	-------------------	-----------	------------------	----------------	------	----

Denver CO 80212

**Facility ID:** 14559  
**Fac Type (CDLE):** Non-Retail  
**Fac Category (CDLE):** Other  
**County:** Denver  
**Data Source(s):** Colorado Storage Tank Information System (COSTIS); Colorado Department of Labor and Employment (CDLE); Oil & Public Safety(OPS) Regulated Storage Tanks

**Facility Type (OPS):** Non-Retail  
**Fac Category (OPS):** Other  
**Lat/Longitude (OPS):** 39.758406,-105.014679

**Facility Information (CDLE)**

**Owner ID:** OWNR-17921  
**Type :** Non-Retail  
**Account Holder Name:** Hamilton Towel Supply Inc

**Count of Tank Tag:** 0  
**No. Dispensers:** 0

**Owner Infomation (CDLE)**

**Contact Name:**  
**Company Name:** Hamilton Towel Supply Inc  
**Last Name:** Hamilton Towel Supply Inc  
**First Name:**  
**Middle Init:**  
**Address:** 1480 E 61st Ave, Denver, CO 80216  
**Comment:**

**Tank Owner (COSTIS)**

**Owner ID:** 17921  
**First Name:**  
**Middle Init:**  
**Last Name:** Hamilton Towel Supply Inc  
**Full Name:** Hamilton Towel Supply Inc;

**Address1:** 1480 E 61st Ave  
**City:** Denver  
**State:** CO  
**County:** Denver  
**Zip Code:** 80216

**Oil & Public Safety Regulated Storage Tank Details**

**No of Tanks:** 0

[35](#)    1 of 1    SE    0.19 / 1,000.60    5,199.29 / -66    CO    HIST FILL DENVER

**Area ID:** 12  
**Fill Type:** KNOWN FILL AREA  
**Start Date:**  
**End Date:**  
**Domestic:** No  
**Construction Debris:** No  
**Liquid Waste:** No  
**Hazardous Waste:** No  
**Industrial Waste:** No  
**Other Fill:**  
**Unknown Fill:** Yes  
**Extent:** 3  
**Graphics:** Yes  
**Confidence:** 1  
**Date Enter:** 25-FEB-1997  
**Material Accuracy:** 3  
**Detail Accuracy:** 2  
**Type Accuracy:** 2  
**Operator Name:**  
**Conclusion:**  
**Material Remarks:**  
**Detail Remarks:** NO VISIBLE TRASH.

**Covered Daily:** 3  
**Clay Capped?:** 3  
**Soil Capped?:** 3  
**Methane Present?:** 2  
**GW Contaminated?:** 3  
**Settling Present?:** 3  
**Drilling Conduct?:** 3  
**Address:** SEE REFERENCED SITE # ON FIGURE  
**TRS:** 3S-68W-33NW  
**Area TRS:** 3S-68W-33NW  
**County:** DE  
**X Coord:** 3136367.05698  
**Y Coord:** 1698777.01122  
**Entered By:** ECD  
**Map Quad:** FORT LOGAN  
**Shape Leng:** .01961672  
**Summarized:** CBK

Map Key	Number of Records	Direction	Distance (mi/ft)	Elev/Diff (ft)	Site	DB
---------	-------------------	-----------	------------------	----------------	------	----

**Type Remarks:**

**Conflicting Sources:**

**Graphic Ref:**

**Location Description:**

CCOD PLANNING (REF #1)

BOUNDARIES ARE APPROXIMATE. BORDERED BY THE S PLATTE RIVER TO THE EAST/SOUTHEAST, 20TH AVE TO THE SOUTH. IT EXTENDS ALONG WATER ST TO THE WEST/NORTHWEST ALMOST TO I-25 AND TO THE NORTH/NORTHEAST ALMOST TO SPEER BLVD (1 TO 2 BLOCKS BEFORE SPEER).

[36](#)

1 of 1

SSW

0.20 /  
1,069.87

5,268.25 /  
3

RIVERSIDE BAPTIST CHURCH  
2401 ALCOTT STREET  
DENVER CO 80211

SWF/LF

Loc ID:

DNV11

**Facility Map Info (REST)**

**Location ID:**

DNV 1166

**FID:**

754

**Primary AC:**

Remediation

**Facility Name:**

RIVERSIDE BAPTIST CHURCH

**Address:**

2401 ALCOTT STREET

**City:**

DENVER

**Zip:**

80211

**County Name:**

DENVER

**Latitude:**

39.752388

**Longitude:**

-105.017632

**Y:**

39.7523880000018

**X:**

-105.0176320000002

[37](#)

1 of 4

W

0.21 /  
1,126.39

5,310.98 /  
46

ROCKY CLIFF CARRIERS  
2777 W 27TH AVE  
DENVER CO 80211

RCRA  
NON GEN

**EPA Handler ID:**

COR000008086

**Gen Status Universe:**

No Report

**Contact Name:**

LEON SCOTT

**Contact Address:**

6021 S PENNSLVANIA ST , , LITTLETON , CO, 80121-2253 , US

**Contact Phone No and Ext:**

303-347-0488

**Contact Email:**

**Contact Country:**

US

**County Name:**

DENVER

**EPA Region:**

08

**Land Type:**

Private

**Receive Date:**

19981119

**Location Latitude:**

**Location Longitude:**

**Violation/Evaluation Summary**

**Note:**

NO RECORDS: As of Sep 2022, there are no Compliance Monitoring and Enforcement (violation) records associated with this facility (EPA ID).

**Handler Summary**

**Importer Activity:**

No

**Mixed Waste Generator:**

No

**Transporter Activity:**

No

**Transfer Facility:**

No

**Onsite Burner Exemption:**

No

**Furnace Exemption:**

No

**Underground Injection Activity:**

No

**Commercial TSD:**

No

**Used Oil Transporter:**

No

**Used Oil Transfer Facility:**

No



Map Key	Number of Records	Direction	Distance (mi/ft)	Elev/Diff (ft)	Site	DB
Used Oil Processor:		No				
Used Oil Refiner:		No				
Used Oil Burner:		No				
Used Oil Market Burner:		No				
Used Oil Spec Marketer:		No				

**Hazardous Waste Handler Details**

**Sequence No:** 1  
**Receive Date:** 19981119  
**Handler Name:** ROCKY CLIFF CARRIERS  
**Source Type:** Notification  
**Federal Waste Generator Code:** N  
**Generator Code Description:** Not a Generator, Verified

**Waste Code Details**

**Hazardous Waste Code:** D012  
**Waste Code Description:** ENDRIN (1,2,3,4,10,10-HEXACHLORO-1,7-EPOXY-1,4,4A,5,6,7,8,8A-OCTAHYDRO-1,4-ENDO, ENDO-5,8-DIMETH-ANO-NAPHTHALENE)

**Hazardous Waste Code:** D004  
**Waste Code Description:** ARSENIC

**Hazardous Waste Code:** D016  
**Waste Code Description:** 2,4-D (2,4-DICHLOROPHENOXYACETIC ACID)

**Hazardous Waste Code:** D015  
**Waste Code Description:** TOXAPHENE (C10 H10 CL8, TECHNICAL CHLORINATED CAMPHENE, 67-69 PERCENT CHLORINE)

**Hazardous Waste Code:** D019  
**Waste Code Description:** CARBON TETRACHLORIDE

**Hazardous Waste Code:** F003  
**Waste Code Description:** THE FOLLOWING SPENT NONHALOGENATED SOLVENTS: XYLENE, ACETONE, ETHYL ACETATE, ETHYL BENZENE, ETHYL ETHER, METHYL ISOBUTYL KETONE, N-BUTYL ALCOHOL, CYCLOHEXANONE, AND METHANOL; ALL SPENT SOLVENT MIXTURES/BLENDS CONTAINING, BEFORE USE, ONLY THE ABOVE SPENT NONHALOGENATED SOLVENTS; AND ALL SPENT SOLVENT MIXTURES/BLENDS CONTAINING, BEFORE USE, ONE OR MORE OF THE ABOVE NONHALOGENATED SOLVENTS, AND A TOTAL OF TEN PERCENT OR MORE (BY VOLUME) OF ONE OR MORE OF THOSE SOLVENTS LISTED IN F001, F002, F004, AND F005; AND STILL BOTTOMS FROM THE RECOVERY OF THESE SPENT SOLVENTS AND SPENT SOLVENT MIXTURES.

**Hazardous Waste Code:** F004  
**Waste Code Description:** THE FOLLOWING SPENT NONHALOGENATED SOLVENTS: CRESOLS, CRESYLIC ACID, AND NITROBENZENE; AND THE STILL BOTTOMS FROM THE RECOVERY OF THESE SOLVENTS; ALL SPENT SOLVENT MIXTURES/BLENDS CONTAINING, BEFORE USE, A TOTAL OF TEN PERCENT OR MORE (BY VOLUME) OF ONE OR MORE OF THE ABOVE NONHALOGENATED SOLVENTS OR THOSE SOLVENTS LISTED IN F001, F002, AND F005; AND STILL BOTTOMS FROM THE RECOVERY OF THESE SPENT SOLVENTS AND SPENT SOLVENT MIXTURES.

**Hazardous Waste Code:** F005  
**Waste Code Description:** THE FOLLOWING SPENT NONHALOGENATED SOLVENTS: TOLUENE, METHYL ETHYL KETONE, CARBON DISULFIDE, ISOBUTANOL, PYRIDINE, BENZENE, 2-ETHOXYETHANOL, AND 2-NITROPROPANE; ALL SPENT SOLVENT MIXTURES/BLENDS CONTAINING, BEFORE USE, A TOTAL OF TEN PERCENT OR MORE (BY VOLUME) OF ONE OR MORE OF THE ABOVE NONHALOGENATED SOLVENTS OR THOSE SOLVENTS LISTED IN F001, F002, OR F004; AND STILL BOTTOMS FROM THE RECOVERY OF THESE SPENT SOLVENTS AND SPENT SOLVENT MIXTURES.

**Hazardous Waste Code:** F002  
**Waste Code Description:** THE FOLLOWING SPENT HALOGENATED SOLVENTS: TETRACHLOROETHYLENE, METHYLENE CHLORIDE, TRICHLOROETHYLENE, 1,1,1-TRICHLOROETHANE, CHLOROENZENE, 1,1,2-TRICHLORO-1,2,2-TRIFLUOROETHANE, ORTHO-DICHLOROBENZENE, TRICHLOROFLUOROMETHANE, AND 1,1,2, TRICHLOROETHANE; ALL SPENT SOLVENT MIXTURES/BLENDS CONTAINING, BEFORE USE, A TOTAL OF TEN PERCENT OR MORE (BY VOLUME) OF ONE OR MORE OF THE ABOVE HALOGENATED SOLVENTS OR THOSE SOLVENTS LISTED IN F001, F004, AND F005; AND STILL BOTTOMS FROM THE RECOVERY OF THESE SPENT SOLVENTS AND SPENT SOLVENT MIXTURES.

<b>Map Key</b>	<b>Number of Records</b>	<b>Direction</b>	<b>Distance (mi/ft)</b>	<b>Elev/Diff (ft)</b>	<b>Site</b>	<b>DB</b>
<b>Hazardous Waste Code:</b> <b>Waste Code Description:</b>					D005 BARIUM	
<b>Hazardous Waste Code:</b> <b>Waste Code Description:</b>					D006 CADMIUM	
<b>Hazardous Waste Code:</b> <b>Waste Code Description:</b>					D013 LINDANE (1,2,3,4,5,6-HEXA-CHLOROCYCLOHEXANE, GAMMA ISOMER)	
<b>Hazardous Waste Code:</b> <b>Waste Code Description:</b>					D009 MERCURY	
<b>Hazardous Waste Code:</b> <b>Waste Code Description:</b>					D003 REACTIVE WASTE	
<b>Hazardous Waste Code:</b> <b>Waste Code Description:</b>					D001 IGNITABLE WASTE	
<b>Hazardous Waste Code:</b> <b>Waste Code Description:</b>					D010 SELENIUM	
<b>Hazardous Waste Code:</b> <b>Waste Code Description:</b>					D014 METHOXYCHLOR (1,1,1-TRICHLORO-2,2-BIS [P-METHOXYPHENYL] ETHANE)	
<b>Hazardous Waste Code:</b> <b>Waste Code Description:</b>					F001 THE FOLLOWING SPENT HALOGENATED SOLVENTS USED IN DEGREASING: TETRACHLOROETHYLENE, TRICHLOROETHYLENE, METHYLENE CHLORIDE, 1,1,1-TRICHLOROETHANE, CARBON TETRACHLORIDE AND CHLORINATED FLUOROCARBONS; ALL SPENT SOLVENT MIXTURES/BLENDS USED IN DEGREASING CONTAINING, BEFORE USE, A TOTAL OF TEN PERCENT OR MORE (BY VOLUME) OF ONE OR MORE OF THE ABOVE HALOGENATED SOLVENTS OR THOSE SOLVENTS LISTED IN F002, F004, AND F005; AND STILL BOTTOMS FROM THE RECOVERY OF THESE SPENT SOLVENTS AND SPENT SOLVENT MIXTURES.	
<b>Hazardous Waste Code:</b> <b>Waste Code Description:</b>					F006 WASTEWATER TREATMENT SLUDGES FROM ELECTROPLATING OPERATIONS, EXCEPT FROM THE FOLLOWING PROCESSES: (1) SULFURIC ACID ANODIZING OF ALUMINUM; (2) TIN PLATING ON CARBON STEEL; (3) ZINC PLATING (SEGREGATED BASIS) ON CARBON STEEL; (4) ALUMINUM OR ZINC-ALUMINUM PLATING ON CARBON STEEL; (5) CLEANING/STRIPPING ASSOCIATED WITH TIN, ZINC, AND ALUMINUM PLATING ON CARBON STEEL; AND (6) CHEMICAL ETCHING AND MILLING OF ALUMINUM.	
<b>Hazardous Waste Code:</b> <b>Waste Code Description:</b>					D002 CORROSIVE WASTE	
<b>Hazardous Waste Code:</b> <b>Waste Code Description:</b>					D007 CHROMIUM	
<b>Hazardous Waste Code:</b> <b>Waste Code Description:</b>					D011 SILVER	
<b>Hazardous Waste Code:</b> <b>Waste Code Description:</b>					D008 LEAD	
<b>Hazardous Waste Code:</b> <b>Waste Code Description:</b>					D017 2,4,5-TP SILVEX (2,4,5-TRICHLOROPHENOXYPROPIONIC ACID)	
<b>Hazardous Waste Code:</b> <b>Waste Code Description:</b>					D020 CHLORDANE	

**Owner/Operator Details**

<b>Owner/Operator Ind:</b>	Current Owner	<b>Street No:</b>	
<b>Type:</b>	Private	<b>Street 1:</b>	6021 PENNSYLVANIA ST
<b>Name:</b>	RHONDA F SCHTT	<b>Street 2:</b>	
<b>Date Became Current:</b>		<b>City:</b>	LITTLETON
<b>Date Ended Current:</b>		<b>State:</b>	CO
<b>Phone:</b>	303-347-0488	<b>Country:</b>	
<b>Source Type:</b>	Notification	<b>Zip Code:</b>	80121-2253

Map Key	Number of Records	Direction	Distance (mi/ft)	Elev/Diff (ft)	Site	DB
<a href="#">37</a>	2 of 4	W	0.21 / 1,126.39	5,310.98 / 46	Old Homestead Bread Co 2727 27th St W Denver 80211 CO	UST

<b>Facility ID:</b>	8566	<b>Fac Name (COSTIS):</b>	Old Homestead Bread Co
<b>FacilityName(OPS):</b>	Old Homestead Bread Co	<b>Address (COSTIS):</b>	2727 27th St W Denver 80211
<b>FacilityType(OPS):</b>	Non-Retail	<b>County (COSTIS):</b>	Denver
<b>Fac Category (OPS):</b>	Other	<b>Latitude (CDLE):</b>	39.760834
<b>Address (OPS):</b>	2727 27th St W	<b>Longitude (CDLE):</b>	-104.985881
<b>City (OPS):</b>	Denver	<b>Fac Type (CDLE):</b>	Non-Retail
<b>Zip Code (OPS):</b>	80211	<b>FacCategory(CDLE):</b>	Other
<b>County (OPS):</b>	Denver	<b>State (OPS):</b>	CO
<b>LatLong (OPS):</b>	39.760834,-104.985881	<b>City (CDLE):</b>	Denver
<b>FacName (CDLE):</b>	Old Homestead Bread Co	<b>Zip (CDLE):</b>	80211
<b>Address (CDLE):</b>	2727 27th St W	<b>County (CDLE):</b>	Denver
<b>State (CDLE):</b>	CO		
<b>Data Source(s):</b>	Colorado Storage Tank Information System (COSTIS); Colorado Department of Labor and Employment (CDLE); Oil & Public Safety(OPS) Regulated Storage Tanks		

#### Facility Information (CDLE)

<b>Count of Tank Tag:</b>	0	<b>Acctn Holdr Name:</b>	Old Homestead Bread Co
<b>No. Dispensers:</b>	0	<b>Type:</b>	Non-Retail
<b>Owner ID:</b>	OWNR-3983		

#### Owner Information (CDLE)

<b>Contact Name:</b>		<b>Middle Init:</b>	
<b>First Name:</b>			
<b>Company Name:</b>	Old Homestead Bread Co		
<b>Last Name:</b>	Old Homestead Bread Co		
<b>Address:</b>	2728 Decatur St, Denver, CO 80211		
<b>Comment:</b>			

#### UST Tanks (COSTIS) (As of 18 October, 2021)

<b>Tank ID:</b>	22396	<b>Owner ID:</b>	3983
<b>Tank Tag:</b>	'8566-2	<b>Tank Owner:</b>	
<b>Tank Type Desc:</b>	UST	<b>County:</b>	Denver
<b>Tank Count:</b>	46668	<b>Product Name:</b>	Gasoline
<b>Capacity:</b>	550		
<b>Facility Owner:</b>	Old Homestead Bread Co		
<b>Facility Name Address:</b>	Old Homestead Bread Co 2727 27th St W Denver 80211		
<b>Tank ID:</b>	22395	<b>Owner ID:</b>	3983
<b>Tank Tag:</b>	'8566-1	<b>Tank Owner:</b>	
<b>Tank Type Desc:</b>	UST	<b>County:</b>	Denver
<b>Tank Count:</b>	46668	<b>Product Name:</b>	Gasoline
<b>Capacity:</b>	550		
<b>Facility Owner:</b>	Old Homestead Bread Co		
<b>Facility Name Address:</b>	Old Homestead Bread Co 2727 27th St W Denver 80211		
<b>Tank ID:</b>	22397	<b>Owner ID:</b>	3983
<b>Tank Tag:</b>	'8566-3	<b>Tank Owner:</b>	
<b>Tank Type Desc:</b>	UST	<b>County:</b>	Denver
<b>Tank Count:</b>	46668	<b>Product Name:</b>	Diesel
<b>Capacity:</b>	2000		
<b>Facility Owner:</b>	Old Homestead Bread Co		
<b>Facility Name Address:</b>	Old Homestead Bread Co 2727 27th St W Denver 80211		
<b>Tank ID:</b>	45823	<b>Owner ID:</b>	3983
<b>Tank Tag:</b>	'8566-5	<b>Tank Owner:</b>	
<b>Tank Type Desc:</b>	UST	<b>County:</b>	Denver
<b>Tank Count:</b>	46668	<b>Product Name:</b>	Gasoline
<b>Capacity:</b>	850		

Facility Owner: Old Homestead Bread Co  
 Facility Name Address: Old Homestead Bread Co<br>2727 27th St W<br>Denver 80211

Tank ID:	22398	Owner ID:	3983
Tank Tag:	'8566-4	Tank Owner:	
Tank Type Desc:	UST	County:	Denver
Tank Count:	46668	Product Name:	Gasoline
Capacity:	750		

Facility Owner: Old Homestead Bread Co  
 Facility Name Address: Old Homestead Bread Co<br>2727 27th St W<br>Denver 80211

**UST Tanks 1 (CDLE)**

Tank Tag:	8566-1	Overfill Preven:	
Tank Type:	UST	Product Type/Name:	Gasoline
Tank Status:	Permanently Closed	Piping Wall Type:	None
Capacity:	550	Tank Wall Type:	
Install Date:	3/5/1986	Piping System:	
Date Closed:	11/9/1994	Piping Type:	Other
Tank Material:	Asphalt Coated or Bare Steel		
Piping Material:	Unknown		

**UST Tanks 2 (CDLE)**

Closure Meth ID:	Removed	No Fee:	No
Unregulated:	FALSE	Anch Method Desc:	
Last Used Date:	11/9/1994	Pipe Reld Meth1 ID:	
Del Prohib Date:		Pipe Reldet Date:	
Spill Protected:		Backfill Mat Desc:	
Spl Container Size:	0	Bfill DrtCvr Amt:	0
Spl Protection Dt:		Manifold:	No
Spl Container Mfg:		Registration Date:	
Spl Container Mdel:		Compartment:	FALSE
Tank Reld Meth1 ID:		Cpmet:	No
Tank Lining Date:		Invault:	FALSE
CP Test Date:			

**UST Tanks 1 (CDLE)**

Tank Tag:	8566-4	Overfill Preven:	
Tank Type:	UST	Product Type/Name:	Gasoline
Tank Status:	Permanently Closed	Piping Wall Type:	None
Capacity:	750	Tank Wall Type:	
Install Date:		Piping System:	
Date Closed:	11/14/1994	Piping Type:	Other
Tank Material:	Asphalt Coated or Bare Steel		
Piping Material:	Bare Steel		

**UST Tanks 2 (CDLE)**

Closure Meth ID:	Removed	No Fee:	No
Unregulated:	FALSE	Anch Method Desc:	
Last Used Date:	11/10/1994	Pipe Reld Meth1 ID:	
Del Prohib Date:		Pipe Reldet Date:	
Spill Protected:		Backfill Mat Desc:	
Spl Container Size:	0	Bfill DrtCvr Amt:	0
Spl Protection Dt:		Manifold:	No
Spl Container Mfg:		Registration Date:	
Spl Container Mdel:		Compartment:	FALSE
Tank Reld Meth1 ID:		Cpmet:	No
Tank Lining Date:		Invault:	FALSE
CP Test Date:			



Map Key	Number of Records	Direction	Distance (mi/ft)	Elev/Diff (ft)	Site	DB
---------	-------------------	-----------	------------------	----------------	------	----

**UST Tanks 1 (CDLE)**

<b>Tank Tag:</b>	8566-2	<b>Overfill Preven:</b>	
<b>Tank Type:</b>	UST	<b>Product Type/Name:</b>	Gasoline
<b>Tank Status:</b>	Permanently Closed	<b>Piping Wall Type:</b>	None
<b>Capacity:</b>	550	<b>Tank Wall Type:</b>	
<b>Install Date:</b>	3/5/1986	<b>Piping System:</b>	
<b>Date Closed:</b>	11/14/1994	<b>Piping Type:</b>	Other
<b>Tank Material:</b>	Asphalt Coated or Bare Steel		
<b>Piping Material:</b>	Unknown		

**UST Tanks 2 (CDLE)**

<b>Closure Meth ID:</b>	Removed	<b>No Fee:</b>	No
<b>Unregulated:</b>	FALSE	<b>Anch Method Desc:</b>	
<b>Last Used Date:</b>	11/9/1994	<b>Pipe Reld Meth1 ID:</b>	
<b>Del Prohib Date:</b>		<b>Pipe Reldet Date:</b>	
<b>Spill Protected:</b>		<b>Backfill Mat Desc:</b>	
<b>Spl Container Size:</b>	0	<b>Bfill DrtCvr Amt:</b>	0
<b>Spl Protection Dt:</b>		<b>Manifold:</b>	No
<b>Spl Container Mfg:</b>		<b>Registration Date:</b>	
<b>Spl Container Mdel:</b>		<b>Compartment:</b>	FALSE
<b>Tank Reld Meth1 ID:</b>		<b>Cpmet:</b>	No
<b>Tank Lining Date:</b>		<b>Invault:</b>	FALSE
<b>CP Test Date:</b>			

**UST Tanks 1 (CDLE)**

<b>Tank Tag:</b>	8566-3	<b>Overfill Preven:</b>	
<b>Tank Type:</b>	UST	<b>Product Type/Name:</b>	Diesel
<b>Tank Status:</b>	Permanently Closed	<b>Piping Wall Type:</b>	None
<b>Capacity:</b>	2000	<b>Tank Wall Type:</b>	
<b>Install Date:</b>	3/5/1986	<b>Piping System:</b>	
<b>Date Closed:</b>	11/14/1994	<b>Piping Type:</b>	Other
<b>Tank Material:</b>	Asphalt Coated or Bare Steel		
<b>Piping Material:</b>	Unknown		

**UST Tanks 2 (CDLE)**

<b>Closure Meth ID:</b>	Removed	<b>No Fee:</b>	No
<b>Unregulated:</b>	FALSE	<b>Anch Method Desc:</b>	
<b>Last Used Date:</b>	11/14/1994	<b>Pipe Reld Meth1 ID:</b>	
<b>Del Prohib Date:</b>		<b>Pipe Reldet Date:</b>	
<b>Spill Protected:</b>		<b>Backfill Mat Desc:</b>	
<b>Spl Container Size:</b>	0	<b>Bfill DrtCvr Amt:</b>	0
<b>Spl Protection Dt:</b>		<b>Manifold:</b>	No
<b>Spl Container Mfg:</b>		<b>Registration Date:</b>	
<b>Spl Container Mdel:</b>		<b>Compartment:</b>	FALSE
<b>Tank Reld Meth1 ID:</b>		<b>Cpmet:</b>	No
<b>Tank Lining Date:</b>		<b>Invault:</b>	FALSE
<b>CP Test Date:</b>			

**UST Tanks 1 (CDLE)**

<b>Tank Tag:</b>	8566-5	<b>Overfill Preven:</b>	
<b>Tank Type:</b>	UST	<b>Product Type/Name:</b>	Gasoline
<b>Tank Status:</b>	Permanently Closed	<b>Piping Wall Type:</b>	
<b>Capacity:</b>	850	<b>Tank Wall Type:</b>	
<b>Install Date:</b>		<b>Piping System:</b>	
<b>Date Closed:</b>	6/22/2015	<b>Piping Type:</b>	
<b>Tank Material:</b>			
<b>Piping Material:</b>			

Map Key	Number of Records	Direction	Distance (mi/ft)	Elev/Diff (ft)	Site	DB
---------	-------------------	-----------	------------------	----------------	------	----

**UST Tanks 2 (CDLE)**

<b>Closure Meth ID:</b>	Removed	<b>No Fee:</b>	Yes
<b>Unregulated:</b>	FALSE	<b>Anch Method Desc:</b>	
<b>Last Used Date:</b>		<b>Pipe Reld Meth1 ID:</b>	
<b>Del Prohib Date:</b>		<b>Pipe Reldet Date:</b>	
<b>Spill Protected:</b>		<b>Backfill Mat Desc:</b>	
<b>Spl Container Size:</b>	0	<b>Bfill DrtCvr Amt:</b>	0
<b>Spl Protection Dt:</b>		<b>Manifold:</b>	No
<b>Spl Container Mfg:</b>		<b>Registration Date:</b>	
<b>Spl Container Mdel:</b>		<b>Compartment:</b>	FALSE
<b>Tank Reld Meth1 ID:</b>		<b>Cpmet:</b>	No
<b>Tank Lining Date:</b>		<b>Invault:</b>	FALSE
<b>CP Test Date:</b>			

**Oil & Public Safety Regulated Storage Tanks (COSTIS)**

<b>Tank Tag:</b>	8566-4	<b>Piping Type:</b>	Other
<b>Tank Status:</b>	Permanently Closed	<b>Piping System:</b>	
<b>Tank Type:</b>	UST	<b>Tank Name:</b>	TNK-014620
<b>Facility Type:</b>	Non-Retail	<b>Piping Wall Type:</b>	None
<b>Installation Date:</b>		<b>City:</b>	Denver
<b>Closure Date:</b>	11/14/1994	<b>County:</b>	Denver
<b>Capacity Gallons :</b>	750	<b>ZIP Code:</b>	80211
<b>Product:</b>	Gasoline	<b>Facility Name:</b>	Old Homestead Bread Co
<b>Overfill Preven:</b>		<b>Address:</b>	2727 27th St W
<b>Tank Wall Type:</b>		<b>Facility Category:</b>	Other
<b>Tank Material:</b>	Asphalt Coated or Bare Steel		
<b>Piping Material:</b>	Bare Steel		

<b>Tank Tag:</b>	8566-5	<b>Piping Type:</b>	
<b>Tank Status:</b>	Permanently Closed	<b>Piping System:</b>	
<b>Tank Type:</b>	UST	<b>Tank Name:</b>	TNK-014621
<b>Facility Type:</b>	Non-Retail	<b>Piping Wall Type:</b>	
<b>Installation Date:</b>		<b>City:</b>	Denver
<b>Closure Date:</b>	6/22/2015	<b>County:</b>	Denver
<b>Capacity Gallons :</b>	850	<b>ZIP Code:</b>	80211
<b>Product:</b>	Gasoline	<b>Facility Name:</b>	Old Homestead Bread Co
<b>Overfill Preven:</b>		<b>Address:</b>	2727 27th St W
<b>Tank Wall Type:</b>		<b>Facility Category:</b>	Other
<b>Tank Material:</b>			
<b>Piping Material:</b>			

<b>Tank Tag:</b>	8566-2	<b>Piping Type:</b>	Other
<b>Tank Status:</b>	Permanently Closed	<b>Piping System:</b>	
<b>Tank Type:</b>	UST	<b>Tank Name:</b>	TNK-014618
<b>Facility Type:</b>	Non-Retail	<b>Piping Wall Type:</b>	None
<b>Installation Date:</b>	3/5/1986	<b>City:</b>	Denver
<b>Closure Date:</b>	11/14/1994	<b>County:</b>	Denver
<b>Capacity Gallons :</b>	550	<b>ZIP Code:</b>	80211
<b>Product:</b>	Gasoline	<b>Facility Name:</b>	Old Homestead Bread Co
<b>Overfill Preven:</b>		<b>Address:</b>	2727 27th St W
<b>Tank Wall Type:</b>		<b>Facility Category:</b>	Other
<b>Tank Material:</b>	Asphalt Coated or Bare Steel		
<b>Piping Material:</b>	Unknown		

<b>Tank Tag:</b>	8566-1	<b>Piping Type:</b>	Other
<b>Tank Status:</b>	Permanently Closed	<b>Piping System:</b>	
<b>Tank Type:</b>	UST	<b>Tank Name:</b>	TNK-014617
<b>Facility Type:</b>	Non-Retail	<b>Piping Wall Type:</b>	None
<b>Installation Date:</b>	3/5/1986	<b>City:</b>	Denver
<b>Closure Date:</b>	11/9/1994	<b>County:</b>	Denver
<b>Capacity Gallons :</b>	550	<b>ZIP Code:</b>	80211
<b>Product:</b>	Gasoline	<b>Facility Name:</b>	Old Homestead Bread Co
<b>Overfill Preven:</b>		<b>Address:</b>	2727 27th St W
<b>Tank Wall Type:</b>		<b>Facility Category:</b>	Other
<b>Tank Material:</b>	Asphalt Coated or Bare Steel		

Map Key	Number of Records	Direction	Distance (mi/ft)	Elev/Diff (ft)	Site	DB
---------	-------------------	-----------	------------------	----------------	------	----

Piping Material: Unknown

<b>Tank Tag:</b>	8566-3	<b>Piping Type:</b>	Other
<b>Tank Status:</b>	Permanently Closed	<b>Piping System:</b>	
<b>Tank Type:</b>	UST	<b>Tank Name:</b>	TNK-014619
<b>Facility Type:</b>	Non-Retail	<b>Piping Wall Type:</b>	None
<b>Installation Date:</b>	3/5/1986	<b>City:</b>	Denver
<b>Closure Date:</b>	11/14/1994	<b>County:</b>	Denver
<b>Capacity Gallons :</b>	2000	<b>ZIP Code:</b>	80211
<b>Product:</b>	Diesel	<b>Facility Name:</b>	Old Homestead Bread Co
<b>Overfill Preven:</b>		<b>Address:</b>	2727 27th St W
<b>Tank Wall Type:</b>		<b>Facility Category:</b>	Other
<b>Tank Material:</b>	Asphalt Coated or Bare Steel		
<b>Piping Material:</b>	Unknown		

**UST Owner (COSTIS) (As of 18 October, 2021)**

<b>Owner ID:</b>	3983	<b>Address1:</b>	2728 Decatur St
<b>First Name:</b>		<b>City:</b>	Denver
<b>Middle Init:</b>		<b>State:</b>	CO
<b>Last Name:</b>	Old Homestead Bread Co	<b>County:</b>	Denver
<b>Full Name:</b>	Old Homestead Bread Co;	<b>Zip Code:</b>	80211

**Oil & Public Safety Regulated Storage Tank Details**

No of Tanks: 0

<a href="#">37</a>	3 of 4	W	0.21 / 1,126.39	5,310.98 / 46	Old Homestead Bread Co 2727 27th St W Denver 80211 CO	LST
--------------------	--------	---	-----------------	---------------	---	-----

<b>Facility ID:</b>	8566	<b>Facility Name(OPS):</b>	Old Homestead Bread Co
<b>Facility Name(COSTIS):</b>	Old Homestead Bread Co	<b>Address(OPS):</b>	2727 27th St W
<b>Address (COSTIS):</b>	2727 27th St W Denver 80211	<b>City(OPS):</b>	Denver
<b>County (COSTIS):</b>	Denver	<b>Zip Code(OPS):</b>	80211
<b>Facility Type(CDLE):</b>	Non-Retail	<b>County(OPS):</b>	Denver
<b>Facility Catgry(CDLE):</b>	Other	<b>State(OPS):</b>	CO
<b>Facility Type(OPS):</b>	Non-Retail	<b>Lat Long(OPS):</b>	39.760834,-104.985881
<b>Facility Catgry(OPS):</b>	Other		
<b>County(CDLE):</b>	Denver		
<b>Zip(CDLE):</b>	80211		
<b>City(CDLE):</b>	Denver		
<b>Longitude(CDLE):</b>	-104.985881		
<b>Facility Name(CDLE):</b>	Old Homestead Bread Co		
<b>Latitude(CDLE):</b>	39.760834		
<b>Address(CDLE):</b>	2727 27th St W		
<b>Event ID:</b>			
<b>Original Source:</b>	Colorado Storage Tank Information System (COSTIS); Colorado Department of Labor and Employment (CDLE); Oil & Public Safety(OPS) Regulated Storage Tanks; OPS Petroleum Release Events in Colorado - Petroleum Release Events		

<b>Owner ID:</b>	3983
<b>Owner Name:</b>	Old Homestead Bread Co;

**Tank Co Foia Facility**

<b>No of Metred Prod:</b>	0	<b>Facility Owner:</b>	Old Homestead Bread Co
<b>No of Active Tanks:</b>	0	<b>Type :</b>	Non-Retail
<b>Owner Costis ID:</b>	OWNR-3983		

**Tank Co Gov Tnk Fac**

No of Tanks: 0

Map Key	Number of Records	Direction	Distance (mi/ft)	Elev/Diff (ft)	Site	DB
---------	-------------------	-----------	------------------	----------------	------	----

**Events (CDLE)**

<b>Event ID:</b>	12279	<b>Proj. Closure Date:</b>	
<b>Alt Event ID:</b>		<b>Category:</b>	
<b>Status:</b>	Closed	<b>Sardonyx ID:</b>	
<b>UST Tank Count:</b>	5	<b>MTBE Classifica:</b>	
<b>AST Tank Count:</b>		<b>Sum of Reimbur Amt:</b>	
<b>Source of Release:</b>		<b>Reviewer Full Name:</b>	Julia Fraser
<b>Cause of Release:</b>	Overfill	<b>Logged On:</b>	6/24/2015
<b>Confirm Rel Dt:</b>	6/23/2015	<b>Logged By:</b>	
<b>Site Name:</b>	Old Homestead Bread Co		
<b>Loc Addr:</b>			
<b>Loc Addr2:</b>			
<b>Loc Addr3:</b>			
<b>Aka Name:</b>			
<b>Aka Loc Addr:</b>			

**Events (CDLE)**

<b>Event ID:</b>	1267	<b>Proj. Closure Date:</b>	
<b>Alt Event ID:</b>	6752-1	<b>Category:</b>	
<b>Status:</b>	Closed	<b>Sardonyx ID:</b>	
<b>UST Tank Count:</b>	5	<b>MTBE Classifica:</b>	
<b>AST Tank Count:</b>		<b>Sum of Reimbur Amt:</b>	25327.05
<b>Source of Release:</b>		<b>Reviewer Full Name:</b>	Eric Gillespie
<b>Cause of Release:</b>		<b>Logged On:</b>	11/15/1994
<b>Confirm Rel Dt:</b>	11/15/1994	<b>Logged By:</b>	
<b>Site Name:</b>	Old Homestead Bread Co		
<b>Loc Addr:</b>			
<b>Loc Addr2:</b>			
<b>Loc Addr3:</b>			
<b>Aka Name:</b>			
<b>Aka Loc Addr:</b>			

**Reimbursement Application (CDLE)**

<b>Rap ID:</b>	RAP-1691	<b>Eligibil Type Desc:</b>	Tank Owner/Operator
<b>Protest ID:</b>		<b>Rap Payee Type ID:</b>	
<b>Rap Status:</b>	Paid	<b>Reimbursement Req:</b>	46998.22
<b>Application Type:</b>	Original	<b>Total Reimburse:</b>	37186.37
<b>User Group Name:</b>		<b>Max Amt Reduction:</b>	
<b>FPR Date:</b>	8/22/1997	<b>PSTC Date:</b>	8/22/1997
<b>Protest Amount:</b>			
<b>Payee:</b>	Old Homestead Bread Company		
<b>Cap Status:</b>			
<b>Spec Cond:</b>			
<b>Note:</b>	Colorado Department of Labor and Employment (CDLE)		

**Events (COSTIS) (As of 18 October, 2021)**

<b>Event ID:</b>	1267	<b>Log Date:</b>	11/15/1994
<b>Process Status Name:</b>	Closed		
<b>Site Name:</b>	Old Homestead Bakery		
<b>Facility Name:</b>	Old Homestead Bread Co		
<b>Address:</b>	2727 27th St W Denver CO 80211		
<b>Loc Address:</b>	2727 W 27th St Denver 80204		
<b>Loc City:</b>	Denver		
<b>Loc County:</b>	Denver		

**Reimbursement Application (COSTIS) (As of 18 October, 2021)**

<b>RAP ID:</b>	1691	<b>Event ID:</b>	1267
----------------	------	------------------	------



Map Key	Number of Records	Direction	Distance (mi/ft)	Elev/Diff (ft)	Site	DB
---------	-------------------	-----------	------------------	----------------	------	----

<b>Facility ID:</b>	8566				<b>PSTC Date:</b>	8/22/1997
<b>Payee Name:</b>	Old Homestead Bread Company					

**Events (COSTIS) (As of 18 October, 2021)**

<b>Event ID:</b>	12279				<b>Log Date:</b>	6/24/2015 10:19:52 AM
<b>Process Status Name:</b>	Closed					
<b>Site Name:</b>	Old Homestead Bread Co					
<b>Facility Name:</b>	Old Homestead Bread Co					
<b>Address:</b>	2727 27th St W Denver CO 80211					
<b>Loc Address:</b>	2727 27th St W Denver 80211					
<b>Loc City:</b>	Denver					
<b>Loc County:</b>	Denver					

**OPS Petroleum Release Events in Colorado - Petroleum Release Events**

<b>Event ID:</b>	12279	<b>Phone:</b>	(720) 326-1997
<b>Release No:</b>	REL-008984	<b>City:</b>	Denver
<b>Status:</b>	Closed	<b>Zip:</b>	80211
<b>Release Date:</b>	6/23/2015	<b>State:</b>	CO
<b>Closure Date:</b>	6/29/2015	<b>County:</b>	Denver
<b>NFA Type:</b>	Tier I	<b>Latitude:</b>	39.760834
<b>Release Cause:</b>	Overfill	<b>Longitude:</b>	-104.985881
<b>Reimbursement Total:</b>		<b>Latitude Longitude:</b>	39.760834, -104.985881
<b>Contact:</b>	Julia Fraser		
<b>Release Source:</b>			
<b>Site Name:</b>	Old Homestead Bread Co		
<b>Address:</b>	2727 27th St W		
<b>Email:</b>	julia.fraser@state.co.us		
<b>Link :</b>	https://socgov18.force.com/s/release/a183h000003KXas		

**OPS Petroleum Release Events in Colorado - Petroleum Release Events**

<b>Event ID:</b>	1267	<b>Phone:</b>	303-318-4357
<b>Release No:</b>	REL-008983	<b>City:</b>	Denver
<b>Status:</b>	Closed	<b>Zip:</b>	80211
<b>Release Date:</b>	11/15/1994	<b>State:</b>	CO
<b>Closure Date:</b>	11/13/1996	<b>County:</b>	Denver
<b>NFA Type:</b>	Pre-RBCA	<b>Latitude:</b>	39.760834
<b>Release Cause:</b>		<b>Longitude:</b>	-104.985881
<b>Reimbursement Total:</b>		<b>Latitude Longitude:</b>	39.760834, -104.985881
<b>Contact:</b>	Eric Gillespie		
<b>Release Source:</b>			
<b>Site Name:</b>	Old Homestead Bread Co		
<b>Address:</b>	2727 27th St W		
<b>Email:</b>	cdle_ops_public_record_center@state.co.us		
<b>Link :</b>	https://socgov18.force.com/s/release/a183h000003KXar		

<a href="#">37</a>	4 of 4	W	0.21 / 1,126.39	5,310.98 / 46	Old Homestead Bread Co 2727 27th St W Denver CO 80211	LUST TRUST
--------------------	--------	---	--------------------	------------------	---	------------

<b>Facility ID:</b>	8566	<b>Event ID:</b>	1267
<b>TtlAmtAppvdForReim</b>	37186.37	<b>Release Date:</b>	11/15/1994
<b>UST Tank Count:</b>		<b>AST Tank count:</b>	
<b>County:</b>	Denver		

<a href="#">38</a>	1 of 2	NE	0.22 / 1,157.36	5,253.50 / -12	Lawyer Park II 2200 West 29th Ave DENVER CO 80211	VCP
--------------------	--------	----	--------------------	-------------------	---	-----

<b>File No:</b>	061020-1	<b>Project Active:</b>	
-----------------	----------	------------------------	--

Map Key	Number of Records	Direction	Distance (mi/ft)	Elev/Diff (ft)	Site	DB
---------	-------------------	-----------	------------------	----------------	------	----

<b>Site No:</b>					<b>Received Date:</b>	
<b>ID:</b>					<b>Content Type:</b>	
<b>Review Due Dt:</b>					<b>Created:</b>	
<b>Extension:</b>					<b>Modified:</b>	
<b>Actual Review Dt:</b>					<b>Expr1000:</b>	
<b>REM Start Due Dt:</b>					<b>Project ID Admin:</b>	
<b>REM Comp Due Dt:</b>					<b>Acreage:</b>	
<b>Actual Cost:</b>					<b>ID (REST):</b>	367
<b>Rebate:</b>					<b>FID (REST):</b>	1155
<b>Tax Credit:</b>					<b>Received Dt (REST):</b>	10/19/2006, 7:00 PM
<b>App Type:</b>					<b>County (REST):</b>	DENVER
<b>App Status:</b>					<b>Latitude:</b>	39.758366
<b>Land Use Zoning:</b>					<b>Longitude:</b>	-105.013229
<b>Residences:</b>					<b>X:</b>	-105.01322900000234
<b>Jobs:</b>					<b>Y:</b>	39.75836600000185
<b>Public View:</b>						
<b>Site:</b>						
<b>Address:</b>						
<b>City:</b>						
<b>ZIP Code:</b>						
<b>Site (REST):</b>		Lawyer Park II				
<b>Address (REST):</b>		2200 West 29th Ave				
<b>City (REST):</b>		DENVER				
<b>Zip Code (REST):</b>		80211				
<b>Data Source:</b>		Colorado Environmental Records Search (REST Service): CDPHE Colorado VCUP Layer				

**REST Site Detail(s)**

<b>Project Ac:</b>	0	<b>Land Use:</b>	
<b>Acreage:</b>	0	<b>Modified:</b>	1501459200000
<b>Actual Rev:</b>	1171238400000	<b>Modified Dt:</b>	2017-07-31 24:00:00 UTC
<b>Actual Rev Dt:</b>	2007-02-12 24:00:00 UTC	<b>Rebate:</b>	767.5
<b>Actual Cos:</b>	1232.5	<b>Received D Dt:</b>	2006-10-20 24:00:00 UTC
<b>Application:</b>	NAD	<b>Rem Comp D:</b>	
<b>Applicat 1:</b>	APPROVAL	<b>Rem Comp D Dt:</b>	1970-01-01 24:00:00 UTC
<b>Content Type:</b>	Application	<b>Rem Start:</b>	
<b>Created:</b>	1494288000000	<b>Rem Start Dt:</b>	1970-01-01 24:00:00 UTC
<b>Created Dt:</b>	2017-05-09 24:00:00 UTC	<b>Review Due:</b>	1165190400000
<b>Extension:</b>	70	<b>Review Due Dt:</b>	2006-12-04 24:00:00 UTC

<a href="#"><u>38</u></a>	2 of 2	NE	0.22 / 1,157.36	5,253.50 / -12	Lawyer Park 2200 West 29th Ave DENVER CO 80211	VCP
---------------------------	--------	----	--------------------	-------------------	--	-----

<b>File No:</b>	060505-1	<b>Project Active:</b>	
<b>Site No:</b>		<b>Received Date:</b>	
<b>ID:</b>		<b>Content Type:</b>	
<b>Review Due Dt:</b>		<b>Created:</b>	
<b>Extension:</b>		<b>Modified:</b>	
<b>Actual Review Dt:</b>		<b>Expr1000:</b>	
<b>REM Start Due Dt:</b>		<b>Project ID Admin:</b>	
<b>REM Comp Due Dt:</b>		<b>Acreage:</b>	
<b>Actual Cost:</b>		<b>ID (REST):</b>	367
<b>Rebate:</b>		<b>FID (REST):</b>	1138
<b>Tax Credit:</b>		<b>Received Dt (REST):</b>	5/4/2006, 7:00 PM
<b>App Type:</b>		<b>County (REST):</b>	DENVER
<b>App Status:</b>		<b>Latitude:</b>	39.758366
<b>Land Use Zoning:</b>		<b>Longitude:</b>	-105.013229
<b>Residences:</b>		<b>X:</b>	-105.01322900000234
<b>Jobs:</b>		<b>Y:</b>	39.75836600000185
<b>Public View:</b>			
<b>Site:</b>			
<b>Address:</b>			
<b>City:</b>			
<b>ZIP Code:</b>			
<b>Site (REST):</b>		Lawyer Park	
<b>Address (REST):</b>		2200 West 29th Ave	

Map Key	Number of Records	Direction	Distance (mi/ft)	Elev/Diff (ft)	Site	DB
City (REST):		DENVER				
Zip Code (REST):		80211				
Data Source:		Colorado Environmental Records Search (REST Service): CDPHE Colorado VCUP Layer				

**REST Site Detail(s)**

<b>Project Ac:</b>	0	<b>Land Use:</b>	
<b>Acreage:</b>	0.5	<b>Modified:</b>	1501459200000
<b>Actual Rev:</b>	1150070400000	<b>Modified Dt:</b>	2017-07-31 24:00:00 UTC
<b>Actual Rev Dt:</b>	2006-06-12 24:00:00 UTC	<b>Rebate:</b>	1065
<b>Actual Cos:</b>	935	<b>Received D Dt:</b>	2006-05-05 24:00:00 UTC
<b>Application:</b>	VCUP	<b>Rem Comp D:</b>	1213315200000
<b>Applicat 1:</b>	APPROVAL	<b>Rem Comp D Dt:</b>	2008-06-13 24:00:00 UTC
<b>Content Type:</b>	Application	<b>Rem Start:</b>	1150156800000
<b>Created:</b>	1494288000000	<b>Rem Start Dt:</b>	2006-06-13 24:00:00 UTC
<b>Created Dt:</b>	2017-05-09 24:00:00 UTC	<b>Review Due:</b>	1150675200000
<b>Extension:</b>	0	<b>Review Due Dt:</b>	2006-06-19 24:00:00 UTC

[39](#) 1 of 5 **SSE** 0.22 / 1,165.68 5,198.12 / -67 **COLORADO OCEAN JOURNEY 700 WATER ST DENVER CO 80211** **RCRA VSQG**

<b>EPA Handler ID:</b>	COR000007906
<b>Gen Status Universe:</b>	VSG
<b>Contact Name:</b>	JON RIDLEY
<b>Contact Address:</b>	700 WATER ST , , DENVER , CO, 80211 , US
<b>Contact Phone No and Ext:</b>	303-561-4481
<b>Contact Email:</b>	
<b>Contact Country:</b>	US
<b>County Name:</b>	DENVER
<b>EPA Region:</b>	08
<b>Land Type:</b>	Private
<b>Receive Date:</b>	20021029
<b>Location Latitude:</b>	39.752999
<b>Location Longitude:</b>	-105.012483

**Violation/Evaluation Summary**

**Note:** NO VIOLATIONS: All of the compliance records associated with this facility (EPA ID) indicate NO VIOLATIONS; Compliance Monitoring and Enforcement table dated Sep, 2022.

**Evaluation Details**

<b>Evaluation Start Date:</b>	20021024
<b>Evaluation Type Description:</b>	COMPLIANCE EVALUATION INSPECTION ON-SITE
<b>Violation Short Description:</b>	
<b>Return to Compliance Date:</b>	
<b>Evaluation Agency:</b>	State

**Handler Summary**

<b>Importer Activity:</b>	No
<b>Mixed Waste Generator:</b>	No
<b>Transporter Activity:</b>	No
<b>Transfer Facility:</b>	No
<b>Onsite Burner Exemption:</b>	No
<b>Furnace Exemption:</b>	No
<b>Underground Injection Activity:</b>	No
<b>Commercial TSD:</b>	No
<b>Used Oil Transporter:</b>	No
<b>Used Oil Transfer Facility:</b>	No
<b>Used Oil Processor:</b>	No
<b>Used Oil Refiner:</b>	No

Map Key	Number of Records	Direction	Distance (mi/ft)	Elev/Diff (ft)	Site	DB
Used Oil Burner:		No				
Used Oil Market Burner:		No				
Used Oil Spec Marketer:		No				

**Hazardous Waste Handler Details**

Sequence No: 1  
 Receive Date: 19981222  
 Handler Name: COLORADO OCEAN JOURNEY  
 Federal Waste Generator Code: 2  
 Generator Code Description: Small Quantity Generator  
 Source Type: Notification

**Hazardous Waste Handler Details**

Sequence No: 2  
 Receive Date: 20021029  
 Handler Name: COLORADO OCEAN JOURNEY  
 Federal Waste Generator Code: 3  
 Generator Code Description: Very Small Quantity Generator  
 Source Type: Notification

**Waste Code Details**

Hazardous Waste Code: D008  
 Waste Code Description: LEAD

**Owner/Operator Details**

Owner/Operator Ind:	Current Owner	Street No:	
Type:	Private	Street 1:	700 WATER ST
Name:	DENVERS OCEAN JOURNEY	Street 2:	
Date Became Current:	18000101	City:	DENVER
Date Ended Current:		State:	CO
Phone:	303-296-2326	Country:	
Source Type:	Notification	Zip Code:	80211

**Historical Handler Details**

Receive Dt: 19981222  
 Generator Code Description: Small Quantity Generator  
 Handler Name: COLORADO OCEAN JOURNEY

<a href="#">39</a>	2 of 5	SSE	0.22 / 1,165.68	5,198.12 / -67	Ocean Journey Aquarium II 700-1000 Water ST DENVER CO 80211	VCP
--------------------	--------	-----	-----------------	----------------	---	-----

File No:	021106-1	Project Active:	
Site No:		Received Date:	
ID:		Content Type:	
Review Due Dt:		Created:	
Extension:		Modified:	
Actual Review Dt:		Expr1000:	
REM Start Due Dt:		Project ID Admin:	
REM Comp Due Dt:		Acreage:	
Actual Cost:		ID (REST):	31
Rebate:		FID (REST):	1007
Tax Credit:		Received Dt (REST):	11/5/2002, 7:00 PM
App Type:		County (REST):	DENVER
App Status:		Latitude:	39.766201
Land Use Zoning:		Longitude:	-105.019798
Residences:		X:	-105.01979800000234



Map Key	Number of Records	Direction	Distance (mi/ft)	Elev/Diff (ft)	Site	DB
Jobs:				Y:	39.766201000001864	
Public View:						
Site:						
Address:						
City:						
ZIP Code:						
Site (REST):		Ocean Journey Aquarium II				
Address (REST):		700-1000 Water ST				
City (REST):		DENVER				
Zip Code (REST):		80211				
Data Source:		Colorado Environmental Records Search (REST Service): CDPHE Colorado VCUP Layer				

**REST Site Detail(s)**

Project Ac:	0	Land Use:	
Acreage:	0	Modified:	1501459200000
Actual Rev:	1040342400000	Modified Dt:	2017-07-31 24:00:00 UTC
Actual Rev Dt:	2002-12-20 24:00:00 UTC	Rebate:	1365.22
Actual Cos:	634.78	Received D Dt:	2002-11-06 24:00:00 UTC
Application:	NAD	Rem Comp D:	
Applicat 1:	WITHDRAWN	Rem Comp D Dt:	1970-01-01 24:00:00 UTC
Content Type:	Application	Rem Start:	
Created:	1494288000000	Rem Start Dt:	1970-01-01 24:00:00 UTC
Created Dt:	2017-05-09 24:00:00 UTC	Review Due:	1040428800000
Extension:	0	Review Due Dt:	2002-12-21 24:00:00 UTC

[39](#)    3 of 5    SSE    0.22 / 1,165.68    5,198.12 / -67    Ocean Journey Aquarium I 700-1000 Water St DENVER CO 80211    VCP

File No:	960130-1	Project Active:	
Site No:		Received Date:	
ID:		Content Type:	
Review Due Dt:		Created:	
Extension:		Modified:	
Actual Review Dt:		Expr1000:	
REM Start Due Dt:		Project ID Admin:	
REM Comp Due Dt:		Acreage:	
Actual Cost:		ID (REST):	31
Rebate:		FID (REST):	722
Tax Credit:		Received Dt (REST):	1/29/1996, 7:00 PM
App Type:		County (REST):	DENVER
App Status:		Latitude:	39.766201
Land Use Zoning:		Longitude:	-105.019798
Residences:		X:	-105.01979800000234
Jobs:		Y:	39.766201000001864
Public View:			
Site:			
Address:			
City:			
ZIP Code:			
Site (REST):		Ocean Journey Aquarium I	
Address (REST):		700-1000 Water St	
City (REST):		DENVER	
Zip Code (REST):		80211	
Data Source:		Colorado Environmental Records Search (REST Service): CDPHE Colorado VCUP Layer	

**REST Site Detail(s)**

Project Ac:	0	Land Use:	
Acreage:	17	Modified:	1501459200000
Actual Rev:	8309088000000	Modified Dt:	2017-07-31 24:00:00 UTC
Actual Rev Dt:	1996-05-01 24:00:00 UTC	Rebate:	0
Actual Cos:	4182.08	Received D Dt:	1996-01-30 24:00:00 UTC
Application:	VCUP	Rem Comp D:	9163584000000
Applicat 1:	APPROVAL	Rem Comp D Dt:	1999-01-15 24:00:00 UTC

Map Key	Number of Records	Direction	Distance (mi/ft)	Elev/Diff (ft)	Site	DB
---------	-------------------	-----------	------------------	----------------	------	----

<b>Content Type:</b>	Application	<b>Rem Start:</b>	862444800000
<b>Created:</b>	1494288000000	<b>Rem Start Dt:</b>	1997-05-01 24:00:00 UTC
<b>Created Dt:</b>	2017-05-09 24:00:00 UTC	<b>Review Due:</b>	826848000000
<b>Extension:</b>	47	<b>Review Due Dt:</b>	1996-03-15 24:00:00 UTC

<a href="#">39</a>	4 of 5	SSE	0.22 / 1,165.68	5,198.12 / -67	Ocean Journey Right Of Way 700-750 Water St Denver 80204 CO	UST
--------------------	--------	-----	--------------------	-------------------	---	-----

<b>Facility ID:</b>	14521	<b>Fac Name (COSTIS):</b>	Ocean Journey Right Of Way
<b>FacilityName(OPS):</b>	Ocean Journey Right Of Way	<b>Address (COSTIS):</b>	700-750 Water St Denver 80204
<b>FacilityType(OPS):</b>	Non-Retail	<b>County (COSTIS):</b>	Denver
<b>Fac Category (OPS):</b>	Other	<b>Latitude (CDLE):</b>	39.75226
<b>Address (OPS):</b>	700-750 Water St	<b>Longitude (CDLE):</b>	-105.014158
<b>City (OPS):</b>	Denver	<b>Fac Type (CDLE):</b>	Non-Retail
<b>Zip Code (OPS):</b>	80204	<b>FacCategory(CDLE):</b>	Other
<b>County (OPS):</b>	Denver	<b>State (OPS):</b>	CO
<b>LatLong (OPS):</b>	39.75226,-105.014158	<b>City (CDLE):</b>	Denver
<b>FacName (CDLE):</b>	Ocean Journey Right Of Way	<b>Zip (CDLE):</b>	80204
<b>Address (CDLE):</b>	700-750 Water St	<b>County (CDLE):</b>	Denver
<b>State (CDLE):</b>	CO		
<b>Data Source(s):</b>	Colorado Storage Tank Information System (COSTIS); Colorado Department of Labor and Employment (CDLE); Oil & Public Safety(OPS) Regulated Storage Tanks		

**Facility Information (CDLE)**

<b>Count of Tank Tag:</b>	0	<b>Accnt Holdr Name:</b>	Denver Dept Of Environmental Health
<b>No. Dispensers:</b>	0	<b>Type:</b>	Non-Retail
<b>Owner ID:</b>	OWNR-1000		

**Owner Information (CDLE)**

<b>Contact Name:</b>		<b>Middle Init:</b>	
<b>First Name:</b>			
<b>Company Name:</b>	Denver Dept Of Environmental Health		
<b>Last Name:</b>	Denver Dept Of Environmental Health		
<b>Address:</b>	101 W Colfax Ave Ste 800, Denver, CO 80202		
<b>Comment:</b>	(Opr A & B Paul Bedard by Petroleum Training Solutions 7/13/09 and CGRS 11/10/09. Tim Corcoran A & B Tank Management Services 9/23/09. Steve Helm A & B Tank Management Services 10/13/09. Daniel Freix A & B 10/13/09. )		

**UST Tanks (COSTIS) (As of 18 October, 2021)**

<b>Tank ID:</b>	32243	<b>Owner ID:</b>	1000
<b>Tank Tag:</b>	'14521-1	<b>Tank Owner:</b>	
<b>Tank Type Desc:</b>	UST	<b>County:</b>	Denver
<b>Tank Count:</b>	46668	<b>Product Name:</b>	Unknown
<b>Capacity:</b>			
<b>Facility Owner:</b>	Denver Dept Of Environmental Health		
<b>Facility Name Address:</b>	Ocean Journey Right Of Way 700-750 Water St Denver 80204		

<b>Tank ID:</b>	32246	<b>Owner ID:</b>	1000
<b>Tank Tag:</b>	'14521-4	<b>Tank Owner:</b>	
<b>Tank Type Desc:</b>	UST	<b>County:</b>	Denver
<b>Tank Count:</b>	46668	<b>Product Name:</b>	Unknown
<b>Capacity:</b>			
<b>Facility Owner:</b>	Denver Dept Of Environmental Health		
<b>Facility Name Address:</b>	Ocean Journey Right Of Way 700-750 Water St Denver 80204		

<b>Tank ID:</b>	32245	<b>Owner ID:</b>	1000
<b>Tank Tag:</b>	'14521-3	<b>Tank Owner:</b>	
<b>Tank Type Desc:</b>	UST	<b>County:</b>	Denver
<b>Tank Count:</b>	46668	<b>Product Name:</b>	Unknown
<b>Capacity:</b>			
<b>Facility Owner:</b>	Denver Dept Of Environmental Health		

Map Key	Number of Records	Direction	Distance (mi/ft)	Elev/Diff (ft)	Site	DB
---------	-------------------	-----------	------------------	----------------	------	----

**Facility Name Address:** Ocean Journey Right Of Way<br>700-750 Water St<br>Denver 80204

<b>Tank ID:</b>	32244	<b>Owner ID:</b>	1000
<b>Tank Tag:</b>	'14521-2	<b>Tank Owner:</b>	
<b>Tank Type Desc:</b>	UST	<b>County:</b>	Denver
<b>Tank Count:</b>	46668	<b>Product Name:</b>	Unknown
<b>Capacity:</b>			
<b>Facility Owner:</b>	Denver Dept Of Environmental Health		
<b>Facility Name Address:</b>	Ocean Journey Right Of Way 700-750 Water St Denver 80204		

**UST Tanks 1 (CDLE)**

<b>Tank Tag:</b>	14521-3	<b>Overfill Preven:</b>	
<b>Tank Type:</b>	UST	<b>Product Type/Name:</b>	Unknown
<b>Tank Status:</b>	Permanently Closed	<b>Piping Wall Type:</b>	None
<b>Capacity:</b>		<b>Tank Wall Type:</b>	
<b>Install Date:</b>		<b>Piping System:</b>	
<b>Date Closed:</b>	11/2/1998	<b>Piping Type:</b>	Other
<b>Tank Material:</b>	Not Listed		
<b>Piping Material:</b>	Not Listed		

**UST Tanks 2 (CDLE)**

<b>Closure Meth ID:</b>		<b>No Fee:</b>	No
<b>Unregulated:</b>	FALSE	<b>Anch Method Desc:</b>	
<b>Last Used Date:</b>	11/2/1998	<b>Pipe Reld Meth1 ID:</b>	T13/L13: Not Listed
<b>Del Prohib Date:</b>		<b>Pipe Reldet Date:</b>	
<b>Spill Protected:</b>		<b>Backfill Mat Desc:</b>	
<b>Spl Container Size:</b>		<b>Bfill DrtCvr Amt:</b>	
<b>Spl Protection Dt:</b>		<b>Manifold:</b>	No
<b>Spl Container Mfg:</b>		<b>Registration Date:</b>	
<b>Spl Container Mdel:</b>		<b>Compartment:</b>	FALSE
<b>Tank Reld Meth1 ID:</b>		<b>Cpmet:</b>	No
<b>Tank Lining Date:</b>		<b>Invault:</b>	FALSE
<b>CP Test Date:</b>			

**UST Tanks 1 (CDLE)**

<b>Tank Tag:</b>	14521-1	<b>Overfill Preven:</b>	
<b>Tank Type:</b>	UST	<b>Product Type/Name:</b>	Unknown
<b>Tank Status:</b>	Permanently Closed	<b>Piping Wall Type:</b>	None
<b>Capacity:</b>		<b>Tank Wall Type:</b>	
<b>Install Date:</b>		<b>Piping System:</b>	
<b>Date Closed:</b>	11/2/1998	<b>Piping Type:</b>	Other
<b>Tank Material:</b>	Not Listed		
<b>Piping Material:</b>	Not Listed		

**UST Tanks 2 (CDLE)**

<b>Closure Meth ID:</b>		<b>No Fee:</b>	No
<b>Unregulated:</b>	FALSE	<b>Anch Method Desc:</b>	
<b>Last Used Date:</b>	11/2/1998	<b>Pipe Reld Meth1 ID:</b>	T13/L13: Not Listed
<b>Del Prohib Date:</b>		<b>Pipe Reldet Date:</b>	
<b>Spill Protected:</b>		<b>Backfill Mat Desc:</b>	
<b>Spl Container Size:</b>		<b>Bfill DrtCvr Amt:</b>	
<b>Spl Protection Dt:</b>		<b>Manifold:</b>	No
<b>Spl Container Mfg:</b>		<b>Registration Date:</b>	
<b>Spl Container Mdel:</b>		<b>Compartment:</b>	FALSE
<b>Tank Reld Meth1 ID:</b>		<b>Cpmet:</b>	No
<b>Tank Lining Date:</b>		<b>Invault:</b>	FALSE
<b>CP Test Date:</b>			

**UST Tanks 1 (CDLE)**

Map Key	Number of Records	Direction	Distance (mi/ft)	Elev/Diff (ft)	Site	DB
---------	-------------------	-----------	------------------	----------------	------	----

<b>Tank Tag:</b>	14521-2				<b>Overfill Preven:</b>	
<b>Tank Type:</b>	UST				<b>Product Type/Name:</b>	Unknown
<b>Tank Status:</b>	Permanently Closed				<b>Piping Wall Type:</b>	None
<b>Capacity:</b>					<b>Tank Wall Type:</b>	
<b>Install Date:</b>					<b>Piping System:</b>	
<b>Date Closed:</b>	11/2/1998				<b>Piping Type:</b>	Other
<b>Tank Material:</b>		Not Listed				
<b>Piping Material:</b>		Not Listed				

**UST Tanks 2 (CDLE)**

<b>Closure Meth ID:</b>					<b>No Fee:</b>	No
<b>Unregulated:</b>	FALSE				<b>Anch Method Desc:</b>	
<b>Last Used Date:</b>	11/2/1998				<b>Pipe Reld Meth1 ID:</b>	T13/L13: Not Listed
<b>Del Prohib Date:</b>					<b>Pipe Reldet Date:</b>	
<b>Spill Protected:</b>					<b>Backfill Mat Desc:</b>	
<b>Spl Container Size:</b>					<b>Bfill DrtCvr Amt:</b>	
<b>Spl Protection Dt:</b>					<b>Manifold:</b>	No
<b>Spl Container Mfg:</b>					<b>Registration Date:</b>	
<b>Spl Container Mdel:</b>					<b>Compartment:</b>	FALSE
<b>Tank Reld Meth1 ID:</b>					<b>Cpmet:</b>	No
<b>Tank Lining Date:</b>					<b>Invault:</b>	FALSE
<b>CP Test Date:</b>						

**UST Tanks 1 (CDLE)**

<b>Tank Tag:</b>	14521-4				<b>Overfill Preven:</b>	
<b>Tank Type:</b>	UST				<b>Product Type/Name:</b>	Unknown
<b>Tank Status:</b>	Permanently Closed				<b>Piping Wall Type:</b>	None
<b>Capacity:</b>					<b>Tank Wall Type:</b>	
<b>Install Date:</b>					<b>Piping System:</b>	
<b>Date Closed:</b>	11/2/1998				<b>Piping Type:</b>	Other
<b>Tank Material:</b>		Not Listed				
<b>Piping Material:</b>		Not Listed				

**UST Tanks 2 (CDLE)**

<b>Closure Meth ID:</b>					<b>No Fee:</b>	No
<b>Unregulated:</b>	FALSE				<b>Anch Method Desc:</b>	
<b>Last Used Date:</b>	11/2/1998				<b>Pipe Reld Meth1 ID:</b>	T13/L13: Not Listed
<b>Del Prohib Date:</b>					<b>Pipe Reldet Date:</b>	
<b>Spill Protected:</b>					<b>Backfill Mat Desc:</b>	
<b>Spl Container Size:</b>					<b>Bfill DrtCvr Amt:</b>	
<b>Spl Protection Dt:</b>					<b>Manifold:</b>	No
<b>Spl Container Mfg:</b>					<b>Registration Date:</b>	
<b>Spl Container Mdel:</b>					<b>Compartment:</b>	FALSE
<b>Tank Reld Meth1 ID:</b>					<b>Cpmet:</b>	No
<b>Tank Lining Date:</b>					<b>Invault:</b>	FALSE
<b>CP Test Date:</b>						

**Oil & Public Safety Regulated Storage Tanks (COSTIS)**

<b>Tank Tag:</b>	14521-1				<b>Piping Type:</b>	Other
<b>Tank Status:</b>	Permanently Closed				<b>Piping System:</b>	
<b>Tank Type:</b>	UST				<b>Tank Name:</b>	TNK-029409
<b>Facility Type:</b>	Non-Retail				<b>Piping Wall Type:</b>	None
<b>Installation Date:</b>					<b>City:</b>	Denver
<b>Closure Date:</b>	11/2/1998				<b>County:</b>	Denver
<b>Capacity Gallons :</b>					<b>ZIP Code:</b>	80204
<b>Product:</b>	Unknown				<b>Facility Name:</b>	Ocean Journey Right Of Way
<b>Overfill Preven:</b>					<b>Address:</b>	700-750 Water St
<b>Tank Wall Type:</b>					<b>Facility Category:</b>	Other
<b>Tank Material:</b>		Not Listed				



Map Key	Number of Records	Direction	Distance (mi/ft)	Elev/Diff (ft)	Site	DB
---------	-------------------	-----------	------------------	----------------	------	----

Piping Material: Not Listed

Tank Tag: 14521-4  
 Tank Status: Permanently Closed  
 Tank Type: UST  
 Facility Type: Non-Retail  
 Installation Date:  
 Closure Date: 11/2/1998  
 Capacity Gallons :  
 Product: Unknown  
 Overfill Preven:  
 Tank Wall Type:  
 Tank Material: Not Listed  
 Piping Material: Not Listed

Piping Type: Other  
 Piping System:  
 Tank Name: TNK-029412  
 Piping Wall Type: None  
 City: Denver  
 County: Denver  
 ZIP Code: 80204  
 Facility Name: Ocean Journey Right Of Way  
 Address: 700-750 Water St  
 Facility Category: Other

Tank Tag: 14521-3  
 Tank Status: Permanently Closed  
 Tank Type: UST  
 Facility Type: Non-Retail  
 Installation Date:  
 Closure Date: 11/2/1998  
 Capacity Gallons :  
 Product: Unknown  
 Overfill Preven:  
 Tank Wall Type:  
 Tank Material: Not Listed  
 Piping Material: Not Listed

Piping Type: Other  
 Piping System:  
 Tank Name: TNK-029411  
 Piping Wall Type: None  
 City: Denver  
 County: Denver  
 ZIP Code: 80204  
 Facility Name: Ocean Journey Right Of Way  
 Address: 700-750 Water St  
 Facility Category: Other

Tank Tag: 14521-2  
 Tank Status: Permanently Closed  
 Tank Type: UST  
 Facility Type: Non-Retail  
 Installation Date:  
 Closure Date: 11/2/1998  
 Capacity Gallons :  
 Product: Unknown  
 Overfill Preven:  
 Tank Wall Type:  
 Tank Material: Not Listed  
 Piping Material: Not Listed

Piping Type: Other  
 Piping System:  
 Tank Name: TNK-029410  
 Piping Wall Type: None  
 City: Denver  
 County: Denver  
 ZIP Code: 80204  
 Facility Name: Ocean Journey Right Of Way  
 Address: 700-750 Water St  
 Facility Category: Other

**UST Owner (COSTIS) (As of 18 October, 2021)**

Owner ID: 1000  
 First Name:  
 Middle Init:  
 Last Name: Denver Dept Of Environmental Health  
 Full Name:

Address1: 101 W Colfax Ave Ste 800  
 City: Denver  
 State: CO  
 County: Denver  
 Zip Code: 80202

**Oil & Public Safety Regulated Storage Tank Details**

No of Tanks: 0

<a href="#">39</a>	5 of 5	SSE	0.22 / 1,165.68	5,198.12 / -67	Ocean Journey Right Of Way 700-750 Water St Denver 80204 CO	LST
--------------------	--------	-----	-----------------	----------------	---	-----

Facility ID: 14521  
 Facility Name(COSTIS): Ocean Journey Right Of Way  
 Address (COSTIS): 700-750 Water St<br>Denver 80204  
 County (COSTIS): Denver  
 Facility Type(CDLE): Non-Retail  
 Facility Catgry(CDLE): Other  
 Facility Type(OPS): Non-Retail  
 Facility Catgry(OPS): Other  
 County(CDLE): Denver

Facility Name(OPS): Ocean Journey Right Of Way  
 Address(OPS): 700-750 Water St  
 City(OPS): Denver  
 Zip Code(OPS): 80204  
 County(OPS): Denver  
 State(OPS): CO  
 Lat Long(OPS): 39.75226,-105.014158

Map Key	Number of Records	Direction	Distance (mi/ft)	Elev/Diff (ft)	Site	DB
---------	-------------------	-----------	------------------	----------------	------	----

**Zip(CDLE):** 80204  
**City(CDLE):** Denver  
**Longitude(CDLE):** -105.014158  
**Facility Name(CDLE):** Ocean Journey Right Of Way  
**Latitude(CDLE):** 39.75226  
**Address(CDLE):** 700-750 Water St  
**Event ID:**  
**Original Source:** Colorado Storage Tank Information System (COSTIS); Colorado Department of Labor and Employment (CDLE); Oil & Public Safety(OPS) Regulated Storage Tanks; OPS Petroleum Release Events in Colorado - Petroleum Release Events  
**Owner ID:** 1000  
**Owner Name:**

**Tank Co Gov Tnk Fac**

**No of Tanks:** 0

**Tank Co Foia Facility**

<b>No of Metred Prod:</b> 0	<b>Facility Owner:</b> Denver Dept Of Environmental Health
<b>No of Active Tanks:</b> 0	<b>Type :</b> Non-Retail
<b>Owner Costis ID:</b> OWNR-1000	

**Events (CDLE)**

<b>Event ID:</b> 6555	<b>Proj. Closure Date:</b>
<b>Alt Event ID:</b>	<b>Category:</b>
<b>Status:</b> Closed	<b>Sardonyx ID:</b>
<b>UST Tank Count:</b> 4	<b>MTBE Classifica:</b>
<b>AST Tank Count:</b>	<b>Sum of Reimbur Amt:</b>
<b>Source of Release:</b>	<b>Reviewer Full Name:</b> Mahesh Albuquerque
<b>Cause of Release:</b>	<b>Logged On:</b> 5/13/1998
<b>Confirm Rel Dt:</b> 4/29/1998	<b>Logged By:</b>
<b>Site Name:</b> Ocean Journey Right Of Way	
<b>Loc Addr:</b>	
<b>Loc Addr2:</b>	
<b>Loc Addr3:</b>	
<b>Aka Name:</b>	
<b>Aka Loc Addr:</b>	

**Events (COSTIS) (As of 18 October, 2021)**

<b>Event ID:</b> 6555	<b>Log Date:</b> 5/13/1998
<b>Process Status Name:</b> Closed	
<b>Site Name:</b> Ocean Journey Right Of Way	
<b>Facility Name:</b>	
<b>Address:</b> 700-750 Water St Denver CO 80204	
<b>Loc Address:</b> 750 Water St Denver 80204	
<b>Loc City:</b> Denver	
<b>Loc County:</b> Denver	

**OPS Petroleum Release Events in Colorado - Petroleum Release Events**

<b>Event ID:</b> 6555	<b>Phone:</b> 303-318-4357
<b>Release No:</b> REL-008953	<b>City:</b> Denver
<b>Status:</b> Closed	<b>Zip:</b> 80204
<b>Release Date:</b> 4/29/1998	<b>State:</b> CO
<b>Closure Date:</b> 1/14/2000	<b>County:</b> Denver
<b>NFA Type:</b> Pre-RBCA	<b>Latitude:</b> 39.75226
<b>Release Cause:</b>	<b>Longitude:</b> -105.014158
<b>Reimbursement Total:</b>	<b>Latitude Longitude:</b> 39.75226, -105.014158
<b>Contact:</b> Mahesh Albuquerque	

Map Key	Number of Records	Direction	Distance (mi/ft)	Elev/Diff (ft)	Site	DB
---------	-------------------	-----------	------------------	----------------	------	----

**Release Source:**

**Site Name:** Ocean Journey Right Of Way  
**Address:** 700-750 Water St  
**Email:** cdle\_ops\_public\_record\_center@state.co.us  
**Link :** https://socgov18.force.com/s/release/a183h000003KXaN

<a href="#">40</a>	1 of 2	SSE	0.22 / 1,175.26	5,199.03 / -66	Colorado's Ocean Journey 2290 7th St Denver 80211 CO	LST
--------------------	--------	-----	--------------------	-------------------	--	-----

<b>Facility ID:</b>	14793	<b>Facility Name(OPS):</b>	Colorado's Ocean Journey
<b>Facility Name(COSTIS):</b>	Colorado's Ocean Journey	<b>Address(OPS):</b>	2290 7th St
<b>Address (COSTIS):</b>	2290 7th St Denver 80211	<b>City(OPS):</b>	Denver
<b>County (COSTIS):</b>	Denver	<b>Zip Code(OPS):</b>	80211
<b>Facility Type(CDLE):</b>	Non-Retail	<b>County(OPS):</b>	Denver
<b>Facility Catgry(CDLE):</b>	Other	<b>State(OPS):</b>	CO
<b>Facility Type(OPS):</b>	Non-Retail	<b>Lat Long(OPS):</b>	39.75199,-105.014748
<b>Facility Catgry(OPS):</b>	Other		
<b>County(CDLE):</b>	Denver		
<b>Zip(CDLE):</b>	80211		
<b>City(CDLE):</b>	Denver		
<b>Longitude(CDLE):</b>	-105.014748		
<b>Facility Name(CDLE):</b>	Colorado's Ocean Journey		
<b>Latitude(CDLE):</b>	39.75199		
<b>Address(CDLE):</b>	2290 7th St		
<b>Event ID:</b>			
<b>Original Source:</b>	Colorado Storage Tank Information System (COSTIS); Colorado Department of Labor and Employment (CDLE); Oil & Public Safety(OPS) Regulated Storage Tanks; OPS Petroleum Release Events in Colorado - Petroleum Release Events		
<b>Owner ID:</b>	18081		
<b>Owner Name:</b>			

**Tank Co Gov Tnk Fac**

**No of Tanks:** 0

**Tank Co Foia Facility**

<b>No of Metred Prod:</b>	0	<b>Facility Owner:</b>	Colorado's Ocean Journey
<b>No of Active Tanks:</b>	0	<b>Type :</b>	Non-Retail
<b>Owner Costis ID:</b>	OWNR-18081		

**Events (CDLE)**

<b>Event ID:</b>	7201	<b>Proj. Closure Date:</b>	
<b>Alt Event ID:</b>		<b>Category:</b>	
<b>Status:</b>	Closed	<b>Sardonyx ID:</b>	
<b>UST Tank Count:</b>		<b>MTBE Classifica:</b>	
<b>AST Tank Count:</b>		<b>Sum of Reimbur Amt:</b>	
<b>Source of Release:</b>		<b>Reviewer Full Name:</b>	Julie Cotter
<b>Cause of Release:</b>		<b>Logged On:</b>	1/22/1999
<b>Confirm Rel Dt:</b>	11/27/1998	<b>Logged By:</b>	
<b>Site Name:</b>	Colorado's Ocean Journey		
<b>Loc Addr:</b>			
<b>Loc Addr2:</b>			
<b>Loc Addr3:</b>			
<b>Aka Name:</b>			
<b>Aka Loc Addr:</b>	2290 7th St		

**Events (COSTIS) (As of 18 October, 2021)**

<b>Event ID:</b>	7201	<b>Log Date:</b>	1/22/1999
------------------	------	------------------	-----------

Map Key	Number of Records	Direction	Distance (mi/ft)	Elev/Diff (ft)	Site	DB
---------	-------------------	-----------	------------------	----------------	------	----

**Process Status Name:** Closed  
**Site Name:** Colorados Ocean Journey  
**Facility Name:**  
**Address:** 2290 7th St Denver CO 80211  
**Loc Address:** 710 Water St<br>Denver 80211  
**Loc City:** Denver  
**Loc County:** Denver

**OPS Petroleum Release Events in Colorado - Petroleum Release Events**

<b>Event ID:</b>	7201	<b>Phone:</b>	303-318-4357
<b>Release No:</b>	REL-002638	<b>City:</b>	Denver
<b>Status:</b>	Closed	<b>Zip:</b>	80211
<b>Release Date:</b>	11/27/1998	<b>State:</b>	CO
<b>Closure Date:</b>	2/22/1999	<b>County:</b>	Denver
<b>NFA Type:</b>	Pre-RBCA	<b>Latitude:</b>	39.75199
<b>Release Cause:</b>		<b>Longitude:</b>	-105.014748
<b>Reimbursement Total:</b>		<b>Latitude Longitude:</b>	39.75199, -105.014748
<b>Contact:</b>	Julie Cotter		
<b>Release Source:</b>			
<b>Site Name:</b>	Colorado's Ocean Journey		
<b>Address:</b>	2290 7th St		
<b>Email:</b>	cdle_ops_public_record_center@state.co.us		
<b>Link :</b>	https://socgov18.force.com/s/release/a183h000003KVwW		

<a href="#">40</a>	2 of 2	SSE	0.22 / 1,175.26	5,199.03 / -66	Colorado's Ocean Journey 2290 7th St Denver CO 80211	TANKS
--------------------	--------	-----	--------------------	-------------------	--	-------

<b>Facility ID:</b>	14793	<b>Facility Type (OPS):</b>	Non-Retail
<b>Fac Type (CDLE):</b>	Non-Retail	<b>Fac Category (OPS):</b>	Other
<b>Fac Category (CDLE):</b>	Other	<b>Lat/Longitude (OPS):</b>	39.75199,-105.014748
<b>County:</b>	Denver		
<b>Data Source(s):</b>	Colorado Storage Tank Information System (COSTIS); Colorado Department of Labor and Employment (CDLE); Oil & Public Safety(OPS) Regulated Storage Tanks		

**Facility Information (CDLE)**

<b>Owner ID:</b>	OWNR-18081	<b>Count of Tank Tag:</b>	0
<b>Type :</b>	Non-Retail	<b>No. Dispensers:</b>	0
<b>Account Holder Name:</b>	Colorado's Ocean Journey		

**Owner Information (CDLE)**

**Contact Name:**  
**Company Name:** Colorado's Ocean Journey  
**Last Name:** Colorado's Ocean Journey  
**First Name:**  
**Middle Init:**  
**Address:** US West Park 700 Water St, Denver, CO 80211  
**Comment:**

**Tank Owner (COSTIS)**

<b>Owner ID:</b>	18081	<b>Address1:</b>	US West Park 700 Water St
<b>First Name:</b>		<b>City:</b>	Denver
<b>Middle Init:</b>		<b>State:</b>	CO
<b>Last Name:</b>	Colorado's Ocean Journey	<b>County:</b>	Denver
<b>Full Name:</b>		<b>Zip Code:</b>	80211

**Oil & Public Safety Regulated Storage Tank Details**



Map Key	Number of Records	Direction	Distance (mi/ft)	Elev/Diff (ft)	Site	DB
---------	-------------------	-----------	------------------	----------------	------	----

No of Tanks: 0

<a href="#">41</a>	1 of 3	ESE	0.23 / 1,221.71	5,191.07 / -74	Denver Parks Maintenance Yard 818 Water St Denver 80211 CO	UST
--------------------	--------	-----	-----------------	----------------	--	-----

<b>Facility ID:</b>	9194	<b>Fac Name (COSTIS):</b>	Denver Parks Maintenance Yard
<b>FacilityName(OPS):</b>	Denver Parks Maintenance Yard	<b>Address (COSTIS):</b>	818 Water St Denver 80211
<b>FacilityType(OPS):</b>	Non-Retail	<b>County (COSTIS):</b>	Denver
<b>Fac Category (OPS):</b>	State/Local Government	<b>Latitude (CDLE):</b>	39.75262
<b>Address (OPS):</b>	818 Water St	<b>Longitude (CDLE):</b>	-105.013325
<b>City (OPS):</b>	Denver	<b>Fac Type (CDLE):</b>	Non-Retail
<b>Zip Code (OPS):</b>	80211	<b>FacCategory(CDLE):</b>	State/Local Government
<b>County (OPS):</b>	Denver	<b>State (OPS):</b>	CO
<b>LatLong (OPS):</b>	39.75262,-105.013325	<b>City (CDLE):</b>	Denver
<b>FacName (CDLE):</b>	Denver Parks Maintenance Yard	<b>Zip (CDLE):</b>	80211
<b>Address (CDLE):</b>	818 Water St	<b>County (CDLE):</b>	Denver
<b>State (CDLE):</b>	CO		
<b>Data Source(s):</b>	Colorado Storage Tank Information System (COSTIS); Colorado Department of Labor and Employment (CDLE); Oil & Public Safety(OPS) Regulated Storage Tanks		

**Facility Information (CDLE)**

<b>Count of Tank Tag:</b>	0	<b>Acct Holdr Name:</b>	Denver Dept Of Environmental Health
<b>No. Dispensers:</b>	0	<b>Type:</b>	Non-Retail
<b>Owner ID:</b>	OWNR-1000		

**Owner Information (CDLE)**

<b>Contact Name:</b>		<b>Middle Init:</b>	
<b>First Name:</b>			
<b>Company Name:</b>	Denver Dept Of Environmental Health		
<b>Last Name:</b>	Denver Dept Of Environmental Health		
<b>Address:</b>	101 W Colfax Ave Ste 800, Denver, CO 80202		
<b>Comment:</b>	(Opr A & B Paul Bedard by Petroleum Training Solutions 7/13/09 and CGRS 11/10/09. Tim Corcoran A & B Tank Management Services 9/23/09. Steve Helm A & B Tank Management Services 10/13/09. Daniel Freix A & B 10/13/09. )		

**UST Tanks (COSTIS) (As of 18 October, 2021)**

<b>Tank ID:</b>	24313	<b>Owner ID:</b>	1000
<b>Tank Tag:</b>	'9194-1	<b>Tank Owner:</b>	
<b>Tank Type Desc:</b>	UST	<b>County:</b>	Denver
<b>Tank Count:</b>	46668	<b>Product Name:</b>	Diesel
<b>Capacity:</b>	1000		
<b>Facility Owner:</b>	Denver Dept Of Environmental Health		
<b>Facility Name Address:</b>	Denver Parks Maintenance Yard 818 Water St Denver 80211		

<b>Tank ID:</b>	24314	<b>Owner ID:</b>	1000
<b>Tank Tag:</b>	'9194-2	<b>Tank Owner:</b>	
<b>Tank Type Desc:</b>	UST	<b>County:</b>	Denver
<b>Tank Count:</b>	46668	<b>Product Name:</b>	Gasoline
<b>Capacity:</b>	1000		
<b>Facility Owner:</b>	Denver Dept Of Environmental Health		
<b>Facility Name Address:</b>	Denver Parks Maintenance Yard 818 Water St Denver 80211		

<b>Tank ID:</b>	24316	<b>Owner ID:</b>	1000
<b>Tank Tag:</b>	'9194-4	<b>Tank Owner:</b>	
<b>Tank Type Desc:</b>	UST	<b>County:</b>	Denver
<b>Tank Count:</b>	46668	<b>Product Name:</b>	Used Oil (Waste Oil)
<b>Capacity:</b>	560		
<b>Facility Owner:</b>	Denver Dept Of Environmental Health		
<b>Facility Name Address:</b>	Denver Parks Maintenance Yard 818 Water St Denver 80211		

<b>Tank ID:</b>	24315	<b>Owner ID:</b>	1000
-----------------	-------	------------------	------

Map Key	Number of Records	Direction	Distance (mi/ft)	Elev/Diff (ft)	Site	DB
---------	-------------------	-----------	------------------	----------------	------	----

<b>Tank Tag:</b>	'9194-3				<b>Tank Owner:</b>	
<b>Tank Type Desc:</b>	UST				<b>County:</b>	Denver
<b>Tank Count:</b>	46668				<b>Product Name:</b>	Used Oil (Waste Oil)
<b>Capacity:</b>	560					
<b>Facility Owner:</b>	Denver Dept Of Environmental Health					
<b>Facility Name Address:</b>	Denver Parks Maintenance Yard 818 Water St Denver 80211					

<b>Tank ID:</b>	24317				<b>Owner ID:</b>	1000
<b>Tank Tag:</b>	'9194-5				<b>Tank Owner:</b>	
<b>Tank Type Desc:</b>	UST				<b>County:</b>	Denver
<b>Tank Count:</b>	46668				<b>Product Name:</b>	Gasoline
<b>Capacity:</b>	560					
<b>Facility Owner:</b>	Denver Dept Of Environmental Health					
<b>Facility Name Address:</b>	Denver Parks Maintenance Yard 818 Water St Denver 80211					

**UST Tanks 1 (CDLE)**

<b>Tank Tag:</b>	9194-4				<b>Overfill Preven:</b>	
<b>Tank Type:</b>	UST				<b>Product Type/Name:</b>	Used Oil (Waste Oil)
<b>Tank Status:</b>	Permanently Closed				<b>Piping Wall Type:</b>	None
<b>Capacity:</b>	560				<b>Tank Wall Type:</b>	
<b>Install Date:</b>					<b>Piping System:</b>	
<b>Date Closed:</b>	10/5/1992				<b>Piping Type:</b>	UG: Underground
<b>Tank Material:</b>	Asphalt Coated or Bare Steel					
<b>Piping Material:</b>	Bare Steel					

**UST Tanks 2 (CDLE)**

<b>Closure Meth ID:</b>					<b>No Fee:</b>	No
<b>Unregulated:</b>	FALSE				<b>Anch Method Desc:</b>	
<b>Last Used Date:</b>	10/5/1992				<b>Pipe Reld Meth1 ID:</b>	
<b>Del Prohib Date:</b>					<b>Pipe Reldet Date:</b>	
<b>Spill Protected:</b>					<b>Backfill Mat Desc:</b>	
<b>Spl Container Size:</b>					<b>Bfill DrtCvr Amt:</b>	
<b>Spl Protection Dt:</b>					<b>Manifold:</b>	No
<b>Spl Container Mfg:</b>					<b>Registration Date:</b>	
<b>Spl Container Mdel:</b>					<b>Compartment:</b>	FALSE
<b>Tank Reld Meth1 ID:</b>					<b>Cpmet:</b>	No
<b>Tank Lining Date:</b>					<b>Invault:</b>	FALSE
<b>CP Test Date:</b>						

**UST Tanks 1 (CDLE)**

<b>Tank Tag:</b>	9194-3				<b>Overfill Preven:</b>	
<b>Tank Type:</b>	UST				<b>Product Type/Name:</b>	Used Oil (Waste Oil)
<b>Tank Status:</b>	Permanently Closed				<b>Piping Wall Type:</b>	None
<b>Capacity:</b>	560				<b>Tank Wall Type:</b>	
<b>Install Date:</b>					<b>Piping System:</b>	
<b>Date Closed:</b>	10/5/1992				<b>Piping Type:</b>	UG: Underground
<b>Tank Material:</b>	Asphalt Coated or Bare Steel					
<b>Piping Material:</b>	Bare Steel					

**UST Tanks 2 (CDLE)**

<b>Closure Meth ID:</b>					<b>No Fee:</b>	No
<b>Unregulated:</b>	FALSE				<b>Anch Method Desc:</b>	
<b>Last Used Date:</b>	10/5/1992				<b>Pipe Reld Meth1 ID:</b>	
<b>Del Prohib Date:</b>					<b>Pipe Reldet Date:</b>	
<b>Spill Protected:</b>					<b>Backfill Mat Desc:</b>	
<b>Spl Container Size:</b>					<b>Bfill DrtCvr Amt:</b>	
<b>Spl Protection Dt:</b>					<b>Manifold:</b>	No
<b>Spl Container Mfg:</b>					<b>Registration Date:</b>	
<b>Spl Container Mdel:</b>					<b>Compartment:</b>	FALSE
<b>Tank Reld Meth1 ID:</b>					<b>Cpmet:</b>	No

Map Key	Number of Records	Direction	Distance (mi/ft)	Elev/Diff (ft)	Site	DB
Tank Lining Date:				Invault:	FALSE	
CP Test Date:						
<b><u>UST Tanks 1 (CDLE)</u></b>						
Tank Tag:	9194-2			Overfill Preven:		
Tank Type:	UST			Product Type/Name:	Gasoline	
Tank Status:	Permanently Closed			Piping Wall Type:	None	
Capacity:	1000			Tank Wall Type:		
Install Date:				Piping System:		
Date Closed:	10/5/1992			Piping Type:	UG: Underground	
Tank Material:	Asphalt Coated or Bare Steel					
Piping Material:	Bare Steel					
<b><u>UST Tanks 2 (CDLE)</u></b>						
Closure Meth ID:				No Fee:	No	
Unregulated:	FALSE			Anch Method Desc:		
Last Used Date:	10/5/1992			Pipe Reld Meth1 ID:		
Del Prohib Date:				Pipe Reldet Date:		
Spill Protected:				Backfill Mat Desc:		
Spl Container Size:				Bfill DrtCvr Amt:		
Spl Protection Dt:				Manifold:	No	
Spl Container Mfg:				Registration Date:		
Spl Container Mdel:				Compartment:	FALSE	
Tank Reld Meth1 ID:				Cpmet:	No	
Tank Lining Date:				Invault:	FALSE	
CP Test Date:						
<b><u>UST Tanks 1 (CDLE)</u></b>						
Tank Tag:	9194-5			Overfill Preven:		
Tank Type:	UST			Product Type/Name:	Gasoline	
Tank Status:	Permanently Closed			Piping Wall Type:	None	
Capacity:	560			Tank Wall Type:		
Install Date:				Piping System:		
Date Closed:	10/8/1992			Piping Type:	UG: Underground	
Tank Material:	Asphalt Coated or Bare Steel					
Piping Material:	Bare Steel					
<b><u>UST Tanks 2 (CDLE)</u></b>						
Closure Meth ID:				No Fee:	No	
Unregulated:	FALSE			Anch Method Desc:		
Last Used Date:	10/8/1992			Pipe Reld Meth1 ID:		
Del Prohib Date:				Pipe Reldet Date:		
Spill Protected:				Backfill Mat Desc:		
Spl Container Size:				Bfill DrtCvr Amt:		
Spl Protection Dt:				Manifold:	No	
Spl Container Mfg:				Registration Date:		
Spl Container Mdel:				Compartment:	FALSE	
Tank Reld Meth1 ID:				Cpmet:	No	
Tank Lining Date:				Invault:	FALSE	
CP Test Date:						
<b><u>UST Tanks 1 (CDLE)</u></b>						
Tank Tag:	9194-1			Overfill Preven:		
Tank Type:	UST			Product Type/Name:	Diesel	
Tank Status:	Permanently Closed			Piping Wall Type:	None	
Capacity:	1000			Tank Wall Type:		
Install Date:	1/1/1960			Piping System:		
Date Closed:	10/5/1992			Piping Type:	UG: Underground	

Map Key	Number of Records	Direction	Distance (mi/ft)	Elev/Diff (ft)	Site	DB
---------	-------------------	-----------	------------------	----------------	------	----

Tank Material: Asphalt Coated or Bare Steel  
Piping Material: Bare Steel

**UST Tanks 2 (CDLE)**

Closure Meth ID:		No Fee:	No
Unregulated:	FALSE	Anch Method Desc:	
Last Used Date:	10/5/1992	Pipe Reld Meth1 ID:	
Del Prohib Date:		Pipe Reldet Date:	
Spill Protected:		Backfill Mat Desc:	
Spl Container Size:		Bfill DrtCvr Amt:	
Spl Protection Dt:		Manifold:	No
Spl Container Mfg:		Registration Date:	
Spl Container Mdel:		Compartment:	FALSE
Tank Reld Meth1 ID:		Cpmet:	No
Tank Lining Date:		Invault:	FALSE
CP Test Date:			

**Oil & Public Safety Regulated Storage Tanks (COSTIS)**

Tank Tag:	9194-3	Piping Type:	UG: Underground
Tank Status:	Permanently Closed	Piping System:	
Tank Type:	UST	Tank Name:	TNK-018803
Facility Type:	Non-Retail	Piping Wall Type:	None
Installation Date:		City:	Denver
Closure Date:	10/5/1992	County:	Denver
Capacity Gallons :	560	ZIP Code:	80211
Product:	Used Oil (Waste Oil)	Facility Name:	Denver Parks Maintenance Yard
Overfill Preven:		Address:	818 Water St
Tank Wall Type:		Facility Category:	State/Local Government
Tank Material:	Asphalt Coated or Bare Steel		
Piping Material:	Bare Steel		

Tank Tag:	9194-2	Piping Type:	UG: Underground
Tank Status:	Permanently Closed	Piping System:	
Tank Type:	UST	Tank Name:	TNK-018802
Facility Type:	Non-Retail	Piping Wall Type:	None
Installation Date:		City:	Denver
Closure Date:	10/5/1992	County:	Denver
Capacity Gallons :	1000	ZIP Code:	80211
Product:	Gasoline	Facility Name:	Denver Parks Maintenance Yard
Overfill Preven:		Address:	818 Water St
Tank Wall Type:		Facility Category:	State/Local Government
Tank Material:	Asphalt Coated or Bare Steel		
Piping Material:	Bare Steel		

Tank Tag:	9194-4	Piping Type:	UG: Underground
Tank Status:	Permanently Closed	Piping System:	
Tank Type:	UST	Tank Name:	TNK-018804
Facility Type:	Non-Retail	Piping Wall Type:	None
Installation Date:		City:	Denver
Closure Date:	10/5/1992	County:	Denver
Capacity Gallons :	560	ZIP Code:	80211
Product:	Used Oil (Waste Oil)	Facility Name:	Denver Parks Maintenance Yard
Overfill Preven:		Address:	818 Water St
Tank Wall Type:		Facility Category:	State/Local Government
Tank Material:	Asphalt Coated or Bare Steel		
Piping Material:	Bare Steel		

Tank Tag:	9194-1	Piping Type:	UG: Underground
Tank Status:	Permanently Closed	Piping System:	
Tank Type:	UST	Tank Name:	TNK-018801
Facility Type:	Non-Retail	Piping Wall Type:	None
Installation Date:	1/1/1960	City:	Denver
Closure Date:	10/5/1992	County:	Denver
Capacity Gallons :	1000	ZIP Code:	80211
Product:	Diesel	Facility Name:	Denver Parks Maintenance Yard



Map Key	Number of Records	Direction	Distance (mi/ft)	Elev/Diff (ft)	Site	DB
---------	-------------------	-----------	------------------	----------------	------	----

<b>Overfill Preven:</b>					<b>Address:</b>	818 Water St
<b>Tank Wall Type:</b>					<b>Facility Category:</b>	State/Local Government
<b>Tank Material:</b>		Asphalt Coated or Bare Steel				
<b>Piping Material:</b>		Bare Steel				
<b>Tank Tag:</b>	9194-5				<b>Piping Type:</b>	UG: Underground
<b>Tank Status:</b>	Permanently Closed				<b>Piping System:</b>	
<b>Tank Type:</b>	UST				<b>Tank Name:</b>	TNK-018805
<b>Facility Type:</b>	Non-Retail				<b>Piping Wall Type:</b>	None
<b>Installation Date:</b>					<b>City:</b>	Denver
<b>Closure Date:</b>	10/8/1992				<b>County:</b>	Denver
<b>Capacity Gallons :</b>	560				<b>ZIP Code:</b>	80211
<b>Product:</b>	Gasoline				<b>Facility Name:</b>	Denver Parks Maintenance Yard
<b>Overfill Preven:</b>					<b>Address:</b>	818 Water St
<b>Tank Wall Type:</b>		Asphalt Coated or Bare Steel			<b>Facility Category:</b>	State/Local Government
<b>Tank Material:</b>		Bare Steel				
<b>Piping Material:</b>						

**UST Owner (COSTIS) (As of 18 October, 2021)**

<b>Owner ID:</b>	1000	<b>Address1:</b>	101 W Colfax Ave Ste 800
<b>First Name:</b>		<b>City:</b>	Denver
<b>Middle Init:</b>		<b>State:</b>	CO
<b>Last Name:</b>	Denver Dept Of Environmental Health	<b>County:</b>	Denver
<b>Full Name:</b>		<b>Zip Code:</b>	80202

**Oil & Public Safety Regulated Storage Tank Details**

No of Tanks: 0

<a href="#">41</a>	2 of 3	ESE	0.23 / 1,221.71	5,191.07 / -74	Denver Parks Maintenance Yard 818 Water St Denver 80211 CO	LST
--------------------	--------	-----	-----------------	----------------	--	-----

<b>Facility ID:</b>	9194	<b>Facility Name(OPS):</b>	Denver Parks Maintenance Yard
<b>Facility Name(COSTIS):</b>	Denver Parks Maintenance Yard	<b>Address(OPS):</b>	818 Water St
<b>Address (COSTIS):</b>	818 Water St Denver 80211	<b>City(OPS):</b>	Denver
<b>County (COSTIS):</b>	Denver	<b>Zip Code(OPS):</b>	80211
<b>Facility Type(CDLE):</b>	Non-Retail	<b>County(OPS):</b>	Denver
<b>Facility Catgry(CDLE):</b>	State/Local Government	<b>State(OPS):</b>	CO
<b>Facility Type(OPS):</b>	Non-Retail	<b>Lat Long(OPS):</b>	39.75262,-105.013325
<b>Facility Catgry(OPS):</b>	State/Local Government		
<b>County(CDLE):</b>	Denver		
<b>Zip(CDLE):</b>	80211		
<b>City(CDLE):</b>	Denver		
<b>Longitude(CDLE):</b>	-105.013325		
<b>Facility Name(CDLE):</b>	Denver Parks Maintenance Yard		
<b>Latitude(CDLE):</b>	39.75262		
<b>Address(CDLE):</b>	818 Water St		
<b>Event ID:</b>			
<b>Original Source:</b>	Colorado Storage Tank Information System (COSTIS); Colorado Department of Labor and Employment (CDLE); Oil & Public Safety(OPS) Regulated Storage Tanks; OPS Petroleum Release Events in Colorado - Petroleum Release Events		

<b>Owner ID:</b>	1000
<b>Owner Name:</b>	

**Tank Co Gov Tnk Fac**

No of Tanks: 0

**Tank Co Foia Facility**

Map Key	Number of Records	Direction	Distance (mi/ft)	Elev/Diff (ft)	Site	DB
---------	-------------------	-----------	------------------	----------------	------	----

<b>No of Metred Prod:</b>	0				<b>Facility Owner:</b>	Denver Dept Of Environmental Health
<b>No of Active Tanks:</b>	0				<b>Type :</b>	Non-Retail
<b>Owner Costis ID:</b>	OWNR-1000					

**Events (CDLE)**

<b>Event ID:</b>	2578				<b>Proj. Closure Date:</b>	
<b>Alt Event ID:</b>	9100227-1				<b>Category:</b>	
<b>Status:</b>	Closed				<b>Sardonyx ID:</b>	
<b>UST Tank Count:</b>	5				<b>MTBE Classifica:</b>	
<b>AST Tank Count:</b>					<b>Sum of Reimbur Amt:</b>	1004232.13
<b>Source of Release:</b>					<b>Reviewer Full Name:</b>	Winifred Bromley
<b>Cause of Release:</b>					<b>Logged On:</b>	10/5/1992
<b>Confirm Rel Dt:</b>	10/5/1992				<b>Logged By:</b>	
<b>Site Name:</b>	Denver Parks Maintenance Yard					
<b>Loc Addr:</b>						
<b>Loc Addr2:</b>						
<b>Loc Addr3:</b>						
<b>Aka Name:</b>						
<b>Aka Loc Addr:</b>						

**Reimbursement Application (CDLE)**

<b>Rap ID:</b>	RAP-2250				<b>Eligibil Type Desc:</b>	Property Owner
<b>Protest ID:</b>					<b>Rap Payee Type ID:</b>	
<b>Rap Status:</b>	Paid				<b>Reimbursement Req:</b>	970607.43
<b>Application Type:</b>	Supplemental				<b>Total Reimburse:</b>	967156.05
<b>User Group Name:</b>					<b>Max Amt Reduction:</b>	2000000
<b>FPR Date:</b>	3/12/1999				<b>PSTC Date:</b>	9/4/1998
<b>Protest Amount:</b>						
<b>Payee:</b>	City & County Of Denver					
<b>Cap Status:</b>	Approved					
<b>Spec Cond:</b>	Recd W-9 and 147C dated 5/5/14 on 5/5/14 for City and County of Denver w/ Remit Address - CAHII 5/5/14 **Note: Many records provided by the department have a truncated [Spec Cond] field.					
<b>Note:</b>	Colorado Department of Labor and Employment (CDLE)					

<b>Rap ID:</b>	RAP-569				<b>Eligibil Type Desc:</b>	Property Owner
<b>Protest ID:</b>					<b>Rap Payee Type ID:</b>	
<b>Rap Status:</b>	Paid				<b>Reimbursement Req:</b>	79234.37
<b>Application Type:</b>	Original				<b>Total Reimburse:</b>	20230.65
<b>User Group Name:</b>					<b>Max Amt Reduction:</b>	2000000
<b>FPR Date:</b>	2/11/1997				<b>PSTC Date:</b>	9/20/1996
<b>Protest Amount:</b>						
<b>Payee:</b>	City & County Of Denver					
<b>Cap Status:</b>	Approved					
<b>Spec Cond:</b>	Recd W-9 and 147C dated 5/5/14 on 5/5/14 for City and County of Denver w/ Remit Address - CAHII 5/5/14 **Note: Many records provided by the department have a truncated [Spec Cond] field.					
<b>Note:</b>	Colorado Department of Labor and Employment (CDLE)					

<b>Rap ID:</b>	RAP-9257				<b>Eligibil Type Desc:</b>	Property Owner
<b>Protest ID:</b>					<b>Rap Payee Type ID:</b>	
<b>Rap Status:</b>	Paid				<b>Reimbursement Req:</b>	24610.47
<b>Application Type:</b>	Supplemental				<b>Total Reimburse:</b>	16845.43
<b>User Group Name:</b>					<b>Max Amt Reduction:</b>	2000000
<b>FPR Date:</b>	5/2/2005				<b>PSTC Date:</b>	
<b>Protest Amount:</b>						
<b>Payee:</b>	City & County Of Denver					
<b>Cap Status:</b>	Approved					
<b>Spec Cond:</b>	Recd W-9 and 147C dated 5/5/14 on 5/5/14 for City and County of Denver w/ Remit Address - CAHII 5/5/14 **Note: Many records provided by the department have a truncated [Spec Cond] field.					
<b>Note:</b>	Colorado Department of Labor and Employment (CDLE)					

**Events (COSTIS) (As of 18 October, 2021)**

<b>Event ID:</b>	2578				<b>Log Date:</b>	10/5/1992
<b>Process Status Name:</b>	Closed					

Map Key	Number of Records	Direction	Distance (mi/ft)	Elev/Diff (ft)	Site	DB
---------	-------------------	-----------	------------------	----------------	------	----

**Site Name:** CCOD Trail Rangers Headquarters  
**Facility Name:**  
**Address:** 818 Water St Denver CO 80211  
**Loc Address:** 818 Water St<br>Denver 80211  
**Loc City:** Denver  
**Loc County:** Denver

**Reimbursement Application (COSTIS) (As of 18 October, 2021)**

<b>RAP ID:</b>	569		<b>Event ID:</b>	2578
<b>Facility ID:</b>	9194		<b>PSTC Date:</b>	9/20/1996
<b>Payee Name:</b>	City & County Of Denver			
<b>RAP ID:</b>	9257		<b>Event ID:</b>	2578
<b>Facility ID:</b>	9194		<b>PSTC Date:</b>	
<b>Payee Name:</b>	City & County Of Denver			
<b>RAP ID:</b>	2250		<b>Event ID:</b>	2578
<b>Facility ID:</b>	9194		<b>PSTC Date:</b>	9/4/1998
<b>Payee Name:</b>	City & County Of Denver			

**OPS Petroleum Release Events in Colorado - Petroleum Release Events**

<b>Event ID:</b>	2578	<b>Phone:</b>	303-318-4357
<b>Release No:</b>	REL-003435	<b>City:</b>	Denver
<b>Status:</b>	Closed	<b>Zip:</b>	80211
<b>Release Date:</b>	10/5/1992	<b>State:</b>	CO
<b>Closure Date:</b>	7/24/1998	<b>County:</b>	Denver
<b>NFA Type:</b>	Pre-RBCA	<b>Latitude:</b>	39.75262
<b>Release Cause:</b>		<b>Longitude:</b>	-105.013325
<b>Reimbursement Total:</b>		<b>Latitude Longitude:</b>	39.75262, -105.013325
<b>Contact:</b>	Winifred Bromley		
<b>Release Source:</b>			
<b>Site Name:</b>	Denver Parks Maintenance Yard		
<b>Address:</b>	818 Water St		
<b>Email:</b>	cdle_ops_public_record_center@state.co.us		
<b>Link :</b>	https://socgov18.force.com/s/release/a183h000003KW9N		

<a href="#">41</a>	3 of 3	ESE	0.23 / 1,221.71	5,191.07 / -74	Denver Parks Maintenance Yard 818 Water St Denver CO 80211	LUST TRUST
--------------------	--------	-----	--------------------	-------------------	--	------------

<b>Facility ID:</b>	9194	<b>Event ID:</b>	2578
<b>TtlAmtAppvdForReim</b>	1004232.13	<b>Release Date:</b>	10/5/1992
<b>UST Tank Count:</b>		<b>AST Tank count:</b>	
<b>County:</b>	Denver		

<a href="#">42</a>	1 of 1	NE	0.25 / 1,304.02	5,277.11 / 12	JUNIPER VILLAGE - THE SPEARLY CENTER 2205 W 29TH AVE DENVER CO 80211	RCRA VSQG
--------------------	--------	----	--------------------	------------------	---	-----------

**EPA Handler ID:** COR000238576  
**Gen Status Universe:** VSG  
**Contact Name:** SUSAN PAPPAS  
**Contact Address:** 2205 , W 29TH AVE , , DENVER , CO, 80211 , US  
**Contact Phone No and Ext:** 303-458-1112  
**Contact Email:** SUSAN.PAPPAS@JUNIPERCOMMUNITIES.COM  
**Contact Country:** US  
**County Name:** DENVER  
**EPA Region:** 08  
**Land Type:** Private  
**Receive Date:** 20180917

Location Latitude: 39.75849  
 Location Longitude: -105.024971

**Violation/Evaluation Summary**

**Note:** VIOLATION or UNDETERMINED: There are VIOLATION or UNDETERMINED details or records associated with this facility (EPA ID) in the Compliance Monitoring and Enforcement table dated Sep, 2022.

**Violation Details**

**Found Violation:** Yes  
**Citation:**  
**Violation Short Description:** Generators - General  
**Violation Type:** 262.A  
**Violation Determined Date:** 20181217  
**Scheduled Compliance Date:**  
**Return to Compliance:** Documented  
**Actual Return to Compl:** 20190522  
**Violation Responsible Agency:** State

**Enforcement Details**

**Enforcement Type:** 175  
**Enforcement Type Description:** COMPLIANCE ADVISORY  
**Enforcement Action Date:** 20181217  
**Enf Disposition Status:**  
**Disposition Status Date:**  
**Enforcement Lead Agency:** State  
**Proposed Penalty Amount:**  
**Final Amount:**  
**Paid Amount:**

**Violation Details**

**Found Violation:** Yes  
**Citation:**  
**Violation Short Description:** Universal Waste - General  
**Violation Type:** 273.A  
**Violation Determined Date:** 20181217  
**Scheduled Compliance Date:**  
**Return to Compliance:** Documented  
**Actual Return to Compl:** 20190522  
**Violation Responsible Agency:** State

**Enforcement Details**

**Enforcement Type:** 175  
**Enforcement Type Description:** COMPLIANCE ADVISORY  
**Enforcement Action Date:** 20181217  
**Enf Disposition Status:**  
**Disposition Status Date:**  
**Enforcement Lead Agency:** State  
**Proposed Penalty Amount:**  
**Final Amount:**  
**Paid Amount:**

**Evaluation Details**

**Evaluation Start Date:** 20150914  
**Evaluation Type Description:** FACILITY SELF DISCLOSURE  
**Violation Short Description:**  
**Return to Compliance Date:**

<b>Map Key</b>	<b>Number of Records</b>	<b>Direction</b>	<b>Distance (mi/ft)</b>	<b>Elev/Diff (ft)</b>	<b>Site</b>	<b>DB</b>
<b>Evaluation Agency:</b>		State				
<b>Evaluation Start Date:</b>		20181217				
<b>Evaluation Type Description:</b>		COMPLIANCE EVALUATION INSPECTION ON-SITE				
<b>Violation Short Description:</b>		Universal Waste - General				
<b>Return to Compliance Date:</b>		20190522				
<b>Evaluation Agency:</b>		State				
<b>Evaluation Start Date:</b>		20170831				
<b>Evaluation Type Description:</b>		FACILITY SELF DISCLOSURE				
<b>Violation Short Description:</b>						
<b>Return to Compliance Date:</b>						
<b>Evaluation Agency:</b>		State				
<b>Evaluation Start Date:</b>		20181217				
<b>Evaluation Type Description:</b>		COMPLIANCE EVALUATION INSPECTION ON-SITE				
<b>Violation Short Description:</b>		Generators - General				
<b>Return to Compliance Date:</b>		20190522				
<b>Evaluation Agency:</b>		State				
<b>Evaluation Start Date:</b>		20190522				
<b>Evaluation Type Description:</b>		FOCUSED COMPLIANCE INSPECTION				
<b>Violation Short Description:</b>						
<b>Return to Compliance Date:</b>						
<b>Evaluation Agency:</b>		State				
<b>Evaluation Start Date:</b>		20190424				
<b>Evaluation Type Description:</b>		FOCUSED COMPLIANCE INSPECTION				
<b>Violation Short Description:</b>						
<b>Return to Compliance Date:</b>						
<b>Evaluation Agency:</b>		State				
<b>Evaluation Start Date:</b>		20181217				
<b>Evaluation Type Description:</b>		FOCUSED COMPLIANCE INSPECTION				
<b>Violation Short Description:</b>						
<b>Return to Compliance Date:</b>						
<b>Evaluation Agency:</b>		State				
<b>Evaluation Start Date:</b>		20180917				
<b>Evaluation Type Description:</b>		FACILITY SELF DISCLOSURE				
<b>Violation Short Description:</b>						
<b>Return to Compliance Date:</b>						
<b>Evaluation Agency:</b>		State				
<b>Evaluation Start Date:</b>		20141023				
<b>Evaluation Type Description:</b>		FACILITY SELF DISCLOSURE				
<b>Violation Short Description:</b>						
<b>Return to Compliance Date:</b>						
<b>Evaluation Agency:</b>		State				
<b>Evaluation Start Date:</b>		20160914				
<b>Evaluation Type Description:</b>		FACILITY SELF DISCLOSURE				
<b>Violation Short Description:</b>						
<b>Return to Compliance Date:</b>						
<b>Evaluation Agency:</b>		State				

**Handler Summary**

<b>Importer Activity:</b>	No
<b>Mixed Waste Generator:</b>	No
<b>Transporter Activity:</b>	No
<b>Transfer Facility:</b>	No
<b>Onsite Burner Exemption:</b>	No
<b>Furnace Exemption:</b>	No
<b>Underground Injection Activity:</b>	No
<b>Commercial TSD:</b>	No
<b>Used Oil Transporter:</b>	No
<b>Used Oil Transfer Facility:</b>	No



<b>Map Key</b>	<b>Number of Records</b>	<b>Direction</b>	<b>Distance (mi/ft)</b>	<b>Elev/Diff (ft)</b>	<b>Site</b>	<b>DB</b>
<b>Used Oil Processor:</b>		No				
<b>Used Oil Refiner:</b>		No				
<b>Used Oil Burner:</b>		No				
<b>Used Oil Market Burner:</b>		No				
<b>Used Oil Spec Marketer:</b>		No				

**Hazardous Waste Handler Details**

**Sequence No:** 2  
**Receive Date:** 20180801  
**Handler Name:** JUNIPER VILLAGE - THE SPEARLY CENTER  
**Federal Waste Generator Code:** 3  
**Generator Code Description:** Very Small Quantity Generator  
**Source Type:** Implementer

**Waste Code Details**

**Hazardous Waste Code:** P001  
**Waste Code Description:** 2H-1-BENZOPYRAN-2-ONE, 4-HYDROXY-3-(3-OXO-1-PHENYLBUTYL)-, & SALTS, WHEN PRESENT AT CONCENTRATIONS GREATER THAN 0.3% (OR) WARFARIN, & SALTS, WHEN PRESENT AT CONCENTRATIONS GREATER THAN 0.3%

**Hazardous Waste Handler Details**

**Sequence No:** 2  
**Receive Date:** 20180917  
**Handler Name:** JUNIPER VILLAGE - THE SPEARLY CENTER  
**Federal Waste Generator Code:** 3  
**Generator Code Description:** Very Small Quantity Generator  
**Source Type:** Notification

**Waste Code Details**

**Hazardous Waste Code:** P001  
**Waste Code Description:** 2H-1-BENZOPYRAN-2-ONE, 4-HYDROXY-3-(3-OXO-1-PHENYLBUTYL)-, & SALTS, WHEN PRESENT AT CONCENTRATIONS GREATER THAN 0.3% (OR) WARFARIN, & SALTS, WHEN PRESENT AT CONCENTRATIONS GREATER THAN 0.3%

**Hazardous Waste Handler Details**

**Sequence No:** 1  
**Receive Date:** 20170831  
**Handler Name:** JUNIPER VILLAGE - THE SPEARLY CENTER  
**Federal Waste Generator Code:** 3  
**Generator Code Description:** Very Small Quantity Generator  
**Source Type:** Notification

**Waste Code Details**

**Hazardous Waste Code:** P001  
**Waste Code Description:** 2H-1-BENZOPYRAN-2-ONE, 4-HYDROXY-3-(3-OXO-1-PHENYLBUTYL)-, & SALTS, WHEN PRESENT AT CONCENTRATIONS GREATER THAN 0.3% (OR) WARFARIN, & SALTS, WHEN PRESENT AT CONCENTRATIONS GREATER THAN 0.3%

**Hazardous Waste Handler Details**

**Sequence No:** 1  
**Receive Date:** 20150430  
**Handler Name:** JUNIPER VILLAGE - THE SPEARLY CENTER  
**Federal Waste Generator Code:** N  
**Generator Code Description:** Not a Generator, Verified

Map Key	Number of Records	Direction	Distance (mi/ft)	Elev/Diff (ft)	Site	DB
---------	-------------------	-----------	------------------	----------------	------	----

Source Type: Implementer

**Owner/Operator Details**

<b>Owner/Operator Ind:</b>	Current Owner	<b>Street No:</b>	2205
<b>Type:</b>	Private	<b>Street 1:</b>	W 29TH AVE
<b>Name:</b>	JUNIPER COMMUNITIES	<b>Street 2:</b>	
<b>Date Became Current:</b>	20170831	<b>City:</b>	DENVER
<b>Date Ended Current:</b>		<b>State:</b>	CO
<b>Phone:</b>	973-661-8300	<b>Country:</b>	US
<b>Source Type:</b>	Implementer	<b>Zip Code:</b>	80211

<b>Owner/Operator Ind:</b>	Current Owner	<b>Street No:</b>	2205
<b>Type:</b>	Private	<b>Street 1:</b>	W 29TH AVE
<b>Name:</b>	JUNIPER COMMUNITIES	<b>Street 2:</b>	
<b>Date Became Current:</b>	20170831	<b>City:</b>	DENVER
<b>Date Ended Current:</b>		<b>State:</b>	CO
<b>Phone:</b>	973-661-8300	<b>Country:</b>	US
<b>Source Type:</b>	Notification	<b>Zip Code:</b>	80211

<b>Owner/Operator Ind:</b>	Current Operator	<b>Street No:</b>	2205
<b>Type:</b>	Private	<b>Street 1:</b>	W 29TH AVE
<b>Name:</b>	JUNIPER VILLAGE - THE SPEARLY CENTER	<b>Street 2:</b>	
<b>Date Became Current:</b>	20170831	<b>City:</b>	DENVER
<b>Date Ended Current:</b>		<b>State:</b>	CO
<b>Phone:</b>	303-458-1112	<b>Country:</b>	US
<b>Source Type:</b>	Implementer	<b>Zip Code:</b>	80211

<b>Owner/Operator Ind:</b>	Current Operator	<b>Street No:</b>	2205
<b>Type:</b>	Private	<b>Street 1:</b>	W 29TH AVE
<b>Name:</b>	JUNIPER VILLAGE - THE SPEARLY CENTER	<b>Street 2:</b>	
<b>Date Became Current:</b>	20170831	<b>City:</b>	DENVER
<b>Date Ended Current:</b>		<b>State:</b>	CO
<b>Phone:</b>	303-458-1112	<b>Country:</b>	US
<b>Source Type:</b>	Notification	<b>Zip Code:</b>	80211

**Historical Handler Details**

<b>Receive Dt:</b>	20150430
<b>Generator Code Description:</b>	Not a Generator, Verified
<b>Handler Name:</b>	JUNIPER VILLAGE - THE SPEARLY CENTER

<b>Receive Dt:</b>	20180801
<b>Generator Code Description:</b>	Very Small Quantity Generator
<b>Handler Name:</b>	JUNIPER VILLAGE - THE SPEARLY CENTER

<b>Receive Dt:</b>	20170831
<b>Generator Code Description:</b>	Very Small Quantity Generator
<b>Handler Name:</b>	JUNIPER VILLAGE - THE SPEARLY CENTER

<a href="#">43</a>	1 of 3	W	0.25 / 1,312.08	5,312.14 / 47	DENVER PUBLIC SCHOOL (CAREER ED CTR) 2650 ELIOT ST DENVER CO 80211	RCRA NON GEN
--------------------	--------	---	--------------------	------------------	---	-----------------

<b>EPA Handler ID:</b>	COD981554173
<b>Gen Status Universe:</b>	No Report
<b>Contact Name:</b>	WILLIAM SMITH
<b>Contact Address:</b>	2650 ELIOT ST , , DENVER , CO, 80211 , US
<b>Contact Phone No and Ext:</b>	303-837-1000
<b>Contact Email:</b>	
<b>Contact Country:</b>	US
<b>County Name:</b>	DENVER
<b>EPA Region:</b>	08
<b>Land Type:</b>	
<b>Receive Date:</b>	19880217

<b>Map Key</b>	<b>Number of Records</b>	<b>Direction</b>	<b>Distance (mi/ft)</b>	<b>Elev/Diff (ft)</b>	<b>Site</b>	<b>DB</b>
----------------	--------------------------	------------------	-------------------------	-----------------------	-------------	-----------

Location Latitude:  
Location Longitude:

**Violation/Evaluation Summary**

**Note:** NO RECORDS: As of Sep 2022, there are no Compliance Monitoring and Enforcement (violation) records associated with this facility (EPA ID).

**Handler Summary**

**Importer Activity:** No  
**Mixed Waste Generator:** No  
**Transporter Activity:** No  
**Transfer Facility:** No  
**Onsite Burner Exemption:** No  
**Furnace Exemption:** No  
**Underground Injection Activity:** No  
**Commercial TSD:** No  
**Used Oil Transporter:** No  
**Used Oil Transfer Facility:** No  
**Used Oil Processor:** No  
**Used Oil Refiner:** No  
**Used Oil Burner:** No  
**Used Oil Market Burner:** No  
**Used Oil Spec Marketer:** No

**Hazardous Waste Handler Details**

**Sequence No:** 1  
**Receive Date:** 19880217  
**Handler Name:** DENVER PUBLIC SCHOOL (CAREER ED CTR)  
**Source Type:** Notification  
**Federal Waste Generator Code:** N  
**Generator Code Description:** Not a Generator, Verified

**Waste Code Details**

**Hazardous Waste Code:** D003  
**Waste Code Description:** REACTIVE WASTE

**Hazardous Waste Code:** D001  
**Waste Code Description:** IGNITABLE WASTE

**Hazardous Waste Code:** F001  
**Waste Code Description:** THE FOLLOWING SPENT HALOGENATED SOLVENTS USED IN DEGREASING: TETRACHLOROETHYLENE, TRICHLOROETHYLENE, METHYLENE CHLORIDE, 1,1,1-TRICHLOROETHANE, CARBON TETRACHLORIDE AND CHLORINATED FLUOROCARBONS; ALL SPENT SOLVENT MIXTURES/BLENDS USED IN DEGREASING CONTAINING, BEFORE USE, A TOTAL OF TEN PERCENT OR MORE (BY VOLUME) OF ONE OR MORE OF THE ABOVE HALOGENATED SOLVENTS OR THOSE SOLVENTS LISTED IN F002, F004, AND F005; AND STILL BOTTOMS FROM THE RECOVERY OF THESE SPENT SOLVENTS AND SPENT SOLVENT MIXTURES.

**Hazardous Waste Code:** D000  
**Waste Code Description:** DESCRIPTION

**Hazardous Waste Code:** D002  
**Waste Code Description:** CORROSIVE WASTE

**Hazardous Waste Code:** D007  
**Waste Code Description:** CHROMIUM

**Hazardous Waste Code:** F003  
**Waste Code Description:** THE FOLLOWING SPENT NONHALOGENATED SOLVENTS: XYLENE, ACETONE, ETHYL ACETATE, ETHYL BENZENE, ETHYL ETHER, METHYL ISOBUTYL KETONE, N-BUTYL ALCOHOL, CYCLOHEXANONE, AND METHANOL; ALL SPENT SOLVENT MIXTURES/BLENDS CONTAINING, BEFORE USE, ONLY THE ABOVE SPENT NONHALOGENATED SOLVENTS; AND ALL SPENT SOLVENT MIXTURES/BLENDS CONTAINING,

Map Key	Number of Records	Direction	Distance (mi/ft)	Elev/Diff (ft)	Site	DB
---------	-------------------	-----------	------------------	----------------	------	----

BEFORE USE, ONE OR MORE OF THE ABOVE NONHALOGENATED SOLVENTS, AND A TOTAL OF TEN PERCENT OR MORE (BY VOLUME) OF ONE OR MORE OF THOSE SOLVENTS LISTED IN F001, F002, F004, AND F005; AND STILL BOTTOMS FROM THE RECOVERY OF THESE SPENT SOLVENTS AND SPENT SOLVENT MIXTURES.

**Hazardous Waste Code:** F005  
**Waste Code Description:** THE FOLLOWING SPENT NONHALOGENATED SOLVENTS: TOLUENE, METHYL ETHYL KETONE, CARBON DISULFIDE, ISOBUTANOL, PYRIDINE, BENZENE, 2-ETHOXYETHANOL, AND 2-NITROPROPANE; ALL SPENT SOLVENT MIXTURES/BLENDS CONTAINING, BEFORE USE, A TOTAL OF TEN PERCENT OR MORE (BY VOLUME) OF ONE OR MORE OF THE ABOVE NONHALOGENATED SOLVENTS OR THOSE SOLVENTS LISTED IN F001, F002, OR F004; AND STILL BOTTOMS FROM THE RECOVERY OF THESE SPENT SOLVENTS AND SPENT SOLVENT MIXTURES.

**Owner/Operator Details**

<b>Owner/Operator Ind:</b>	Current Owner	<b>Street No:</b>	
<b>Type:</b>	Municipal	<b>Street 1:</b>	DATA NOT REQUESTED
<b>Name:</b>	CITY OF DENVER	<b>Street 2:</b>	
<b>Date Became Current:</b>		<b>City:</b>	DATA NOT REQUESTED
<b>Date Ended Current:</b>		<b>State:</b>	CO
<b>Phone:</b>	999-999-9999	<b>Country:</b>	
<b>Source Type:</b>	Notification	<b>Zip Code:</b>	99999

<a href="#">43</a>	2 of 3	W	0.25 / 1,312.08	5,312.14 / 47	Fred N Thomas Career Education C 2650 Eliot St Denver 80211 CO	UST
--------------------	--------	---	--------------------	------------------	---	-----

<b>Facility ID:</b>	13022	<b>Fac Name (COSTIS):</b>	Fred N Thomas Career Education C
<b>FacilityName(OPS):</b>	Fred N Thomas Career Education C	<b>Address (COSTIS):</b>	2650 Eliot St Denver 80211
<b>FacilityType(OPS):</b>	Non-Retail	<b>County (COSTIS):</b>	Denver
<b>Fac Category (OPS):</b>	Other	<b>Latitude (CDLE):</b>	39.755422
<b>Address (OPS):</b>	2650 Eliot St	<b>Longitude (CDLE):</b>	-105.022532
<b>City (OPS):</b>	Denver	<b>Fac Type (CDLE):</b>	Non-Retail
<b>Zip Code (OPS):</b>	80211	<b>FacCategory(CDLE):</b>	Other
<b>County (OPS):</b>	Denver	<b>State (OPS):</b>	CO
<b>LatLong (OPS):</b>	39.755422,-105.022532	<b>City (CDLE):</b>	Denver
<b>FacName (CDLE):</b>	Fred N Thomas Career Education C	<b>Zip (CDLE):</b>	80211
<b>Address (CDLE):</b>	2650 Eliot St	<b>County (CDLE):</b>	Denver
<b>State (CDLE):</b>	CO		
<b>Data Source(s):</b>	Colorado Storage Tank Information System (COSTIS); Colorado Department of Labor and Employment (CDLE); Oil & Public Safety(OPS) Regulated Storage Tanks		

**Facility Information (CDLE)**

<b>Count of Tank Tag:</b>	0	<b>Accnt Holdr Name:</b>	Denver Schools Transportation
<b>No. Dispensers:</b>	0	<b>Type:</b>	Non-Retail
<b>Owner ID:</b>	OWNR-1770		

**Owner Information (CDLE)**

<b>Contact Name:</b>		<b>Middle Init:</b>	
<b>First Name:</b>			
<b>Company Name:</b>	Denver Schools Transportation		
<b>Last Name:</b>	Denver Schools Transportation		
<b>Address:</b>	2800 W 7th Ave, Denver, CO 80204		
<b>Comment:</b>	AS OF 06/30/08: JIM HANSON IS THE FLEET MANAGER: JONI RIX IS RELEASE DETENTION RECORDS CONTACT		

**UST Tanks (COSTIS) (As of 18 October, 2021)**

<b>Tank ID:</b>	31509	<b>Owner ID:</b>	1770
<b>Tank Tag:</b>	'13022-1	<b>Tank Owner:</b>	
<b>Tank Type Desc:</b>	UST	<b>County:</b>	Denver

Map Key	Number of Records	Direction	Distance (mi/ft)	Elev/Diff (ft)	Site	DB
---------	-------------------	-----------	------------------	----------------	------	----

<b>Tank Count:</b>	46668				<b>Product Name:</b>	Used Oil (Waste Oil)
<b>Capacity:</b>	1000					
<b>Facility Owner:</b>	Denver Schools Transportation					
<b>Facility Name Address:</b>	Fred N Thomas Career Education C 2650 Eliot St Denver 80211					

**UST Tanks 1 (CDLE)**

<b>Tank Tag:</b>	13022-1				<b>Overfill Preven:</b>	
<b>Tank Type:</b>	UST				<b>Product Type/Name:</b>	Used Oil (Waste Oil)
<b>Tank Status:</b>	Permanently Closed				<b>Piping Wall Type:</b>	None
<b>Capacity:</b>	1000				<b>Tank Wall Type:</b>	
<b>Install Date:</b>					<b>Piping System:</b>	
<b>Date Closed:</b>	8/10/1999				<b>Piping Type:</b>	Other
<b>Tank Material:</b>	Not Listed					
<b>Piping Material:</b>	Not Listed					

**UST Tanks 2 (CDLE)**

<b>Closure Meth ID:</b>					<b>No Fee:</b>	No
<b>Unregulated:</b>	FALSE				<b>Anch Method Desc:</b>	
<b>Last Used Date:</b>					<b>Pipe Reld Meth1 ID:</b>	T13/L13: Not Listed
<b>Del Prohib Date:</b>					<b>Pipe Reldet Date:</b>	
<b>Spill Protected:</b>					<b>Backfill Mat Desc:</b>	
<b>Spl Container Size:</b>					<b>Bfill DrtCvr Amt:</b>	
<b>Spl Protection Dt:</b>					<b>Manifold:</b>	No
<b>Spl Container Mfg:</b>					<b>Registration Date:</b>	
<b>Spl Container Mdel:</b>					<b>Compartment:</b>	FALSE
<b>Tank Reld Meth1 ID:</b>					<b>Cpmet:</b>	No
<b>Tank Lining Date:</b>					<b>Invault:</b>	FALSE
<b>CP Test Date:</b>						

**Oil & Public Safety Regulated Storage Tanks (COSTIS)**

<b>Tank Tag:</b>	13022-1				<b>Piping Type:</b>	Other
<b>Tank Status:</b>	Permanently Closed				<b>Piping System:</b>	
<b>Tank Type:</b>	UST				<b>Tank Name:</b>	TNK-032114
<b>Facility Type:</b>	Non-Retail				<b>Piping Wall Type:</b>	None
<b>Installation Date:</b>					<b>City:</b>	Denver
<b>Closure Date:</b>	8/10/1999				<b>County:</b>	Denver
<b>Capacity Gallons :</b>	1000				<b>ZIP Code:</b>	80211
<b>Product:</b>	Used Oil (Waste Oil)				<b>Facility Name:</b>	Fred N Thomas Career Education C
<b>Overfill Preven:</b>					<b>Address:</b>	2650 Eliot St
<b>Tank Wall Type:</b>					<b>Facility Category:</b>	Other
<b>Tank Material:</b>	Not Listed					
<b>Piping Material:</b>	Not Listed					

**UST Owner (COSTIS) (As of 18 October, 2021)**

<b>Owner ID:</b>	1770				<b>Address1:</b>	2800 W 7th Ave
<b>First Name:</b>					<b>City:</b>	Denver
<b>Middle Init:</b>					<b>State:</b>	CO
<b>Last Name:</b>	Denver Schools Transportation				<b>County:</b>	Denver
<b>Full Name:</b>					<b>Zip Code:</b>	80204

**Oil & Public Safety Regulated Storage Tank Details**

No of Tanks: 0

<a href="#">43</a>	3 of 3	W	0.25 / 1,312.08	5,312.14 / 47	Fred N Thomas Career Education C 2650 Eliot St Denver 80211 CO	LST
--------------------	--------	---	--------------------	------------------	---	-----



Map Key	Number of Records	Direction	Distance (mi/ft)	Elev/Diff (ft)	Site	DB
---------	-------------------	-----------	------------------	----------------	------	----

<b>Facility ID:</b>	13022				<b>Facility Name(OPS):</b>	Fred N Thomas Career Education C
<b>Facility Name(COSTIS):</b>	Fred N Thomas Career Education C				<b>Address(OPS):</b>	2650 Eliot St
<b>Address (COSTIS):</b>	2650 Eliot St Denver 80211				<b>City(OPS):</b>	Denver
<b>County (COSTIS):</b>	Denver				<b>Zip Code(OPS):</b>	80211
<b>Facility Type(CDLE):</b>	Non-Retail				<b>County(OPS):</b>	Denver
<b>Facility Catgry(CDLE):</b>	Other				<b>State(OPS):</b>	CO
<b>Facility Type(OPS):</b>	Non-Retail				<b>Lat Long(OPS):</b>	39.755422,-105.022532
<b>Facility Catgry(OPS):</b>	Other					
<b>County(CDLE):</b>	Denver					
<b>Zip(CDLE):</b>	80211					
<b>City(CDLE):</b>	Denver					
<b>Longitude(CDLE):</b>	-105.022532					
<b>Facility Name(CDLE):</b>	Fred N Thomas Career Education C					
<b>Latitude(CDLE):</b>	39.755422					
<b>Address(CDLE):</b>	2650 Eliot St					
<b>Event ID:</b>						
<b>Original Source:</b>	Colorado Storage Tank Information System (COSTIS); Colorado Department of Labor and Employment (CDLE); Oil & Public Safety(OPS) Regulated Storage Tanks; OPS Petroleum Release Events in Colorado - Petroleum Release Events					
<b>Owner ID:</b>	1770					
<b>Owner Name:</b>						

**Tank Co Foia Facility**

<b>No of Metred Prod:</b>	0			<b>Facility Owner:</b>	Denver Schools Transportation
<b>No of Active Tanks:</b>	0			<b>Type :</b>	Non-Retail
<b>Owner Costis ID:</b>	OWNR-1770				

**Tank Co Gov Tnk Fac**

**No of Tanks:** 0

**Events (CDLE)**

<b>Event ID:</b>	7909			<b>Proj. Closure Date:</b>	
<b>Alt Event ID:</b>				<b>Category:</b>	
<b>Status:</b>	Closed			<b>Sardonyx ID:</b>	
<b>UST Tank Count:</b>	1			<b>MTBE Classifica:</b>	
<b>AST Tank Count:</b>				<b>Sum of Reimbur Amt:</b>	
<b>Source of Release:</b>				<b>Reviewer Full Name:</b>	Larry Delin
<b>Cause of Release:</b>				<b>Logged On:</b>	11/19/1999
<b>Confirm Rel Dt:</b>				<b>Logged By:</b>	
<b>Site Name:</b>	Fred N Thomas Career Education C				
<b>Loc Addr:</b>					
<b>Loc Addr2:</b>					
<b>Loc Addr3:</b>					
<b>Aka Name:</b>					
<b>Aka Loc Addr:</b>					

**Events (COSTIS) (As of 18 October, 2021)**

<b>Event ID:</b>	7909			<b>Log Date:</b>	11/19/1999
<b>Process Status Name:</b>	Closed				
<b>Site Name:</b>	Denver Public Schools - Career Education Center				
<b>Facility Name:</b>					
<b>Address:</b>	2650 Eliot St Denver CO 80211				
<b>Loc Address:</b>	2650 Eliot St Denver 80211				
<b>Loc City:</b>	Denver				
<b>Loc County:</b>	Denver				

**OPS Petroleum Release Events in Colorado - Petroleum Release Events**

Map Key	Number of Records	Direction	Distance (mi/ft)	Elev/Diff (ft)	Site	DB
---------	-------------------	-----------	------------------	----------------	------	----

<b>Event ID:</b>	7909	<b>Phone:</b>	303-318-4357	
<b>Release No:</b>	REL-002386	<b>City:</b>	Denver	
<b>Status:</b>	Closed	<b>Zip:</b>	80211	
<b>Release Date:</b>		<b>State:</b>	CO	
<b>Closure Date:</b>	1/13/2000	<b>County:</b>	Denver	
<b>NFA Type:</b>	Pre-RBCA	<b>Latitude:</b>	39.755422	
<b>Release Cause:</b>		<b>Longitude:</b>	-105.022532	
<b>Reimbursement Total:</b>		<b>Latitude Longitude:</b>	39.755422, -105.022532	
<b>Contact:</b>	Larry Delin			
<b>Release Source:</b>				
<b>Site Name:</b>	Fred N Thomas Career Education C			
<b>Address:</b>	2650 Eliot St			
<b>Email:</b>	cdle_ops_public_record_center@state.co.us			
<b>Link :</b>	https://socgov18.force.com/s/release/a183h000003KVvS			

<a href="#">44</a>	1 of 1	N	0.27 / 1,419.76	5,291.87 / 27	HIGHLANDS ZUNI PLAZA 3009 ZUNI ST DENVER CO 80211	RCRA CORRACTS
--------------------	--------	---	--------------------	------------------	---	------------------

<b>EPA Handler ID:</b>	COD099281917
<b>Gen Status Universe:</b>	No Report
<b>Contact Name:</b>	SUH-MA CHU
<b>Contact Address:</b>	3009 ZUNI , , DENVER , CO, 80211 , US
<b>Contact Phone No and Ext:</b>	303-455-2116
<b>Contact Email:</b>	
<b>Contact Country:</b>	US
<b>County Name:</b>	DENVER
<b>EPA Region:</b>	08
<b>Land Type:</b>	
<b>Receive Date:</b>	20080527
<b>Location Latitude:</b>	
<b>Location Longitude:</b>	

**Event/Area Details**

<b>Area Name:</b>	ENTIRE FACILITY
<b>Event Code:</b>	CA075LO
<b>Corrective Action Event Descri:</b>	CA PRIORITIZATION-LOW CA PRIORITY
<b>Actual Date of Event:</b>	20080512
<b>Orig Sched Event Date:</b>	
<b>New Sched Event Date:</b>	
<b>Best Date:</b>	20080512
<b>Groundwater Release Indicator:</b>	Yes
<b>Soil Release Indicator:</b>	Yes
<b>Air Release Indicator:</b>	
<b>Surface Waste Release Ind:</b>	
<b>Event Responsible Agency:</b>	S
<b>Area Name:</b>	ENTIRE FACILITY
<b>Event Code:</b>	CA999NF
<b>Corrective Action Event Descri:</b>	CA PROCESS IS TERMINATED-NO FURTHER ACTION
<b>Actual Date of Event:</b>	20080523
<b>Orig Sched Event Date:</b>	
<b>New Sched Event Date:</b>	
<b>Best Date:</b>	20080523
<b>Groundwater Release Indicator:</b>	Yes
<b>Soil Release Indicator:</b>	Yes
<b>Air Release Indicator:</b>	
<b>Surface Waste Release Ind:</b>	
<b>Event Responsible Agency:</b>	S
<b>Area Name:</b>	ENTIRE FACILITY
<b>Event Code:</b>	CA100
<b>Corrective Action Event Descri:</b>	INVESTIGATION IMPOSITION
<b>Actual Date of Event:</b>	20080512
<b>Orig Sched Event Date:</b>	

<b>Map Key</b>	<b>Number of Records</b>	<b>Direction</b>	<b>Distance (mi/ft)</b>	<b>Elev/Diff (ft)</b>	<b>Site</b>	<b>DB</b>
<b>New Sched Event Date:</b>						
<b>Best Date:</b>			20080512			
<b>Groundwater Release Indicator:</b>			Yes			
<b>Soil Release Indicator:</b>			Yes			
<b>Air Release Indicator:</b>						
<b>Surface Waste Release Ind:</b>						
<b>Event Responsible Agency:</b>			S			
<b>Area Name:</b> ENTIRE FACILITY						
<b>Event Code:</b>			CA370			
<b>Corrective Action Event Descri:</b>			PETITION FOR NO FUR. ACTION RECEIPT DATE			
<b>Actual Date of Event:</b>			20080512			
<b>Orig Sched Event Date:</b>						
<b>New Sched Event Date:</b>						
<b>Best Date:</b>			20080512			
<b>Groundwater Release Indicator:</b>			Yes			
<b>Soil Release Indicator:</b>			Yes			
<b>Air Release Indicator:</b>						
<b>Surface Waste Release Ind:</b>						
<b>Event Responsible Agency:</b>			S			
<b>Area Name:</b> ENTIRE FACILITY						
<b>Event Code:</b>			CA375			
<b>Corrective Action Event Descri:</b>			INTERIM DECISION FOR NO FURTHER ACTION			
<b>Actual Date of Event:</b>			20080523			
<b>Orig Sched Event Date:</b>						
<b>New Sched Event Date:</b>						
<b>Best Date:</b>			20080523			
<b>Groundwater Release Indicator:</b>			Yes			
<b>Soil Release Indicator:</b>			Yes			
<b>Air Release Indicator:</b>						
<b>Surface Waste Release Ind:</b>						
<b>Event Responsible Agency:</b>			S			
<b>Area Name:</b> ENTIRE FACILITY						
<b>Event Code:</b>			CA060			
<b>Corrective Action Event Descri:</b>			NOTICE OF CONTAMINATION			
<b>Actual Date of Event:</b>			20080512			
<b>Orig Sched Event Date:</b>						
<b>New Sched Event Date:</b>						
<b>Best Date:</b>			20080512			
<b>Groundwater Release Indicator:</b>			Yes			
<b>Soil Release Indicator:</b>			Yes			
<b>Air Release Indicator:</b>						
<b>Surface Waste Release Ind:</b>						
<b>Event Responsible Agency:</b>			S			
<b>Area Name:</b> ENTIRE FACILITY						
<b>Event Code:</b>			CA200			
<b>Corrective Action Event Descri:</b>			INVESTIGATION COMPLETE			
<b>Actual Date of Event:</b>			20080523			
<b>Orig Sched Event Date:</b>						
<b>New Sched Event Date:</b>						
<b>Best Date:</b>			20080523			
<b>Groundwater Release Indicator:</b>			Yes			
<b>Soil Release Indicator:</b>			Yes			
<b>Air Release Indicator:</b>						
<b>Surface Waste Release Ind:</b>						
<b>Event Responsible Agency:</b>			S			
<b>Area Name:</b> ENTIRE FACILITY						
<b>Event Code:</b>			CA750YE			
<b>Corrective Action Event Descri:</b>			RELEASE TO GW CONTROLLED DETERMINATION-YES, APPLICABLE AS OF THIS DATE			
<b>Actual Date of Event:</b>			20080523			
<b>Orig Sched Event Date:</b>						
<b>New Sched Event Date:</b>						
<b>Best Date:</b>			20080523			
<b>Groundwater Release Indicator:</b>			Yes			
<b>Soil Release Indicator:</b>			Yes			

**Air Release Indicator:**  
**Surface Waste Release Ind:**  
**Event Responsible Agency:** S

**Area Name:** ENTIRE FACILITY  
**Event Code:** CA190  
**Corrective Action Event Descri:** INVESTIGATION REPORT RECEIVED  
**Actual Date of Event:** 20080512  
**Orig Sched Event Date:**  
**New Sched Event Date:**  
**Best Date:** 20080512  
**Groundwater Release Indicator:** Yes  
**Soil Release Indicator:** Yes  
**Air Release Indicator:**  
**Surface Waste Release Ind:**  
**Event Responsible Agency:** S

**Area Name:** ENTIRE FACILITY  
**Event Code:** CA725YE  
**Corrective Action Event Descri:** HUMAN EXPOSURES CONTROLLED DETERMINATION-YES, APPLICABLE AS OF THIS DATE  
**Actual Date of Event:** 20080523  
**Orig Sched Event Date:**  
**New Sched Event Date:**  
**Best Date:** 20080523  
**Groundwater Release Indicator:** Yes  
**Soil Release Indicator:** Yes  
**Air Release Indicator:**  
**Surface Waste Release Ind:**  
**Event Responsible Agency:** S

**Area Name:** ENTIRE FACILITY  
**Event Code:** CA800YE  
**Corrective Action Event Descri:** READY FOR ANTICIPATED USE DETERMINATION - READY FOR ANTICIPATED USE  
**Actual Date of Event:** 20080523  
**Orig Sched Event Date:**  
**New Sched Event Date:**  
**Best Date:** 20080523  
**Groundwater Release Indicator:** Yes  
**Soil Release Indicator:** Yes  
**Air Release Indicator:**  
**Surface Waste Release Ind:**  
**Event Responsible Agency:** S

**Violation/Evaluation Summary**

**Note:** NO RECORDS: As of Sep 2022, there are no Compliance Monitoring and Enforcement (violation) records associated with this facility (EPA ID).

**Handler Summary**

**Importer Activity:** No  
**Mixed Waste Generator:** No  
**Transporter Activity:** No  
**Transfer Facility:** No  
**Onsite Burner:** No  
**Smelting, Melting and Refining:** No  
**Underground Injection Control:** No  
**Commercial TSD:** No  
**Used Oil Transporter:** No  
**Used Oil Transfer Facility:** No  
**Used Oil Processor:** No  
**Used Oil Refiner:** No  
**Used Oil Burner:** No  
**Used Oil Market Burner:** No  
**Used Oil Spec Marketer:** No

Map Key	Number of Records	Direction	Distance (mi/ft)	Elev/Diff (ft)	Site	DB
---------	-------------------	-----------	------------------	----------------	------	----

**Hazardous Waste Handler Details**

**Sequence No:** 1  
**Receive Date:** 19940906  
**Handler Name:** LIVE WIRE DRY CLEANERS  
**Federal Waste Generator Code:** N  
**Generator Code Description:** Not a Generator, Verified  
**Source Type:** Notification

**Waste Code Details**

**Hazardous Waste Code:** F001  
**Waste Code Description:** THE FOLLOWING SPENT HALOGENATED SOLVENTS USED IN DEGREASING: TETRACHLOROETHYLENE, TRICHLOROETHYLENE, METHYLENE CHLORIDE, 1,1,1-TRICHLOROETHANE, CARBON TETRACHLORIDE AND CHLORINATED FLUOROCARBONS; ALL SPENT SOLVENT MIXTURES/BLENDS USED IN DEGREASING CONTAINING, BEFORE USE, A TOTAL OF TEN PERCENT OR MORE (BY VOLUME) OF ONE OR MORE OF THE ABOVE HALOGENATED SOLVENTS OR THOSE SOLVENTS LISTED IN F002, F004, AND F005; AND STILL BOTTOMS FROM THE RECOVERY OF THESE SPENT SOLVENTS AND SPENT SOLVENT MIXTURES.

**Hazardous Waste Code:** F002  
**Waste Code Description:** THE FOLLOWING SPENT HALOGENATED SOLVENTS: TETRACHLOROETHYLENE, METHYLENE CHLORIDE, TRICHLOROETHYLENE, 1,1,1-TRICHLOROETHANE, CHLOROENZENE, 1,1,2-TRICHLORO-1,2,2-TRIFLUOROETHANE, ORTHO-DICHLOROBENZENE, TRICHLOROFLUOROMETHANE, AND 1,1,2, TRICHLOROETHANE; ALL SPENT SOLVENT MIXTURES/BLENDS CONTAINING, BEFORE USE, A TOTAL OF TEN PERCENT OR MORE (BY VOLUME) OF ONE OR MORE OF THE ABOVE HALOGENATED SOLVENTS OR THOSE SOLVENTS LISTED IN F001, F004, AND F005; AND STILL BOTTOMS FROM THE RECOVERY OF THESE SPENT SOLVENTS AND SPENT SOLVENT MIXTURES.

**Hazardous Waste Handler Details**

**Sequence No:** 1  
**Receive Date:** 20060512  
**Handler Name:** FANTASTIC LAUNDRY  
**Federal Waste Generator Code:** N  
**Generator Code Description:** Not a Generator, Verified  
**Source Type:** Implementer

**Waste Code Details**

**Hazardous Waste Code:** F001  
**Waste Code Description:** THE FOLLOWING SPENT HALOGENATED SOLVENTS USED IN DEGREASING: TETRACHLOROETHYLENE, TRICHLOROETHYLENE, METHYLENE CHLORIDE, 1,1,1-TRICHLOROETHANE, CARBON TETRACHLORIDE AND CHLORINATED FLUOROCARBONS; ALL SPENT SOLVENT MIXTURES/BLENDS USED IN DEGREASING CONTAINING, BEFORE USE, A TOTAL OF TEN PERCENT OR MORE (BY VOLUME) OF ONE OR MORE OF THE ABOVE HALOGENATED SOLVENTS OR THOSE SOLVENTS LISTED IN F002, F004, AND F005; AND STILL BOTTOMS FROM THE RECOVERY OF THESE SPENT SOLVENTS AND SPENT SOLVENT MIXTURES.

**Hazardous Waste Code:** F002  
**Waste Code Description:** THE FOLLOWING SPENT HALOGENATED SOLVENTS: TETRACHLOROETHYLENE, METHYLENE CHLORIDE, TRICHLOROETHYLENE, 1,1,1-TRICHLOROETHANE, CHLOROENZENE, 1,1,2-TRICHLORO-1,2,2-TRIFLUOROETHANE, ORTHO-DICHLOROBENZENE, TRICHLOROFLUOROMETHANE, AND 1,1,2, TRICHLOROETHANE; ALL SPENT SOLVENT MIXTURES/BLENDS CONTAINING, BEFORE USE, A TOTAL OF TEN PERCENT OR MORE (BY VOLUME) OF ONE OR MORE OF THE ABOVE HALOGENATED SOLVENTS OR THOSE SOLVENTS LISTED IN F001, F004, AND F005; AND STILL BOTTOMS FROM THE RECOVERY OF THESE SPENT SOLVENTS AND SPENT SOLVENT MIXTURES.

**Hazardous Waste Handler Details**

**Sequence No:** 2  
**Receive Date:** 20080527  
**Handler Name:** HIGHLANDS ZUNI PLAZA  
**Federal Waste Generator Code:** N  
**Generator Code Description:** Not a Generator, Verified  
**Source Type:** Implementer



Map Key	Number of Records	Direction	Distance (mi/ft)	Elev/Diff (ft)	Site	DB
---------	-------------------	-----------	------------------	----------------	------	----

**Waste Code Details**

**Hazardous Waste Code:** F001  
**Waste Code Description:** THE FOLLOWING SPENT HALOGENATED SOLVENTS USED IN DEGREASING: TETRACHLOROETHYLENE, TRICHLOROETHYLENE, METHYLENE CHLORIDE, 1,1,1-TRICHLOROETHANE, CARBON TETRACHLORIDE AND CHLORINATED FLUOROCARBONS; ALL SPENT SOLVENT MIXTURES/BLENDS USED IN DEGREASING CONTAINING, BEFORE USE, A TOTAL OF TEN PERCENT OR MORE (BY VOLUME) OF ONE OR MORE OF THE ABOVE HALOGENATED SOLVENTS OR THOSE SOLVENTS LISTED IN F002, F004, AND F005; AND STILL BOTTOMS FROM THE RECOVERY OF THESE SPENT SOLVENTS AND SPENT SOLVENT MIXTURES.

**Hazardous Waste Code:** F002  
**Waste Code Description:** THE FOLLOWING SPENT HALOGENATED SOLVENTS: TETRACHLOROETHYLENE, METHYLENE CHLORIDE, TRICHLOROETHYLENE, 1,1,1-TRICHLOROETHANE, CHLOROBENZENE, 1,1,2-TRICHLORO-1,2,2-TRIFLUOROETHANE, ORTHO-DICHLOROBENZENE, TRICHLOROFLUOROMETHANE, AND 1,1,2, TRICHLOROETHANE; ALL SPENT SOLVENT MIXTURES/BLENDS CONTAINING, BEFORE USE, A TOTAL OF TEN PERCENT OR MORE (BY VOLUME) OF ONE OR MORE OF THE ABOVE HALOGENATED SOLVENTS OR THOSE SOLVENTS LISTED IN F001, F004, AND F005; AND STILL BOTTOMS FROM THE RECOVERY OF THESE SPENT SOLVENTS AND SPENT SOLVENT MIXTURES.

**Owner/Operator Details**

<b>Owner/Operator Ind:</b>	Current Owner	<b>Street No:</b>	
<b>Type:</b>	Private	<b>Street 1:</b>	DATA NOT REQUESTED
<b>Name:</b>	MA SUH CHU	<b>Street 2:</b>	
<b>Date Became Current:</b>	18000303	<b>City:</b>	DATA NOT REQUESTED
<b>Date Ended Current:</b>		<b>State:</b>	CO
<b>Phone:</b>	999-999-9999	<b>Country:</b>	
<b>Source Type:</b>	Implementer	<b>Zip Code:</b>	99999

<b>Owner/Operator Ind:</b>	Current Owner	<b>Street No:</b>	
<b>Type:</b>	Private	<b>Street 1:</b>	DATA NOT REQUESTED
<b>Name:</b>	MA SUH CHU	<b>Street 2:</b>	
<b>Date Became Current:</b>		<b>City:</b>	DATA NOT REQUESTED
<b>Date Ended Current:</b>		<b>State:</b>	CO
<b>Phone:</b>	999-999-9999	<b>Country:</b>	
<b>Source Type:</b>	Notification	<b>Zip Code:</b>	99999

**Historical Handler Details**

**Receive Dt:** 19940906  
**Generator Code Description:** Not a Generator, Verified  
**Handler Name:** LIVE WIRE DRY CLEANERS

**Receive Dt:** 20060512  
**Generator Code Description:** Not a Generator, Verified  
**Handler Name:** FANTASTIC LAUNDRY

<a href="#">45</a>	1 of 2	N	0.27 / 1,436.65	5,292.07 / 27	Highland Market 3001 Zuni St Denver 80211 CO	LST
--------------------	--------	---	--------------------	------------------	--	-----

<b>Facility ID:</b>	4444	<b>Facility Name(OPS):</b>	Highland Market
<b>Facility Name(COSTIS):</b>	Highland Market	<b>Address(OPS):</b>	3001 Zuni St
<b>Address (COSTIS):</b>	3001 Zuni St Denver 80211	<b>City(OPS):</b>	Denver
<b>County (COSTIS):</b>	Denver	<b>Zip Code(OPS):</b>	80211
<b>Facility Type(CDLE):</b>	Retail	<b>County(OPS):</b>	Denver
<b>Facility Catgry(CDLE):</b>	Retail Gas Station	<b>State(OPS):</b>	CO
<b>Facility Type(OPS):</b>	Retail	<b>Lat Long(OPS):</b>	39.759774,-105.01634
<b>Facility Catgry(OPS):</b>	Retail Gas Station		
<b>County(CDLE):</b>	Denver		
<b>Zip(CDLE):</b>	80211		
<b>City(CDLE):</b>	Denver		
<b>Longitude(CDLE):</b>	-105.01634		
<b>Facility Name(CDLE):</b>	Highland Market		
<b>Latitude(CDLE):</b>	39.759774		

Map Key	Number of Records	Direction	Distance (mi/ft)	Elev/Diff (ft)	Site	DB
---------	-------------------	-----------	------------------	----------------	------	----

Address(CDLE): 3001 Zuni St  
 Event ID:  
 Original Source: Colorado Storage Tank Information System (COSTIS); Colorado Department of Labor and Employment (CDLE); Oil & Public Safety(OPS) Regulated Storage Tanks; OPS Petroleum Release Events in Colorado - Petroleum Release Events

Owner ID: 21854  
 Owner Name:

**Tank Co Gov Tnk Fac**

No of Tanks: 0

**Tank Co Foia Facility**

No of Metred Prod:	0	Facility Owner:	Zuni Land Company
No of Active Tanks:	0	Type :	Retail
Owner Costis ID:	OWNR-21854		

**Events (CDLE)**

Event ID:	6331	Proj. Closure Date:	
Alt Event ID:		Category:	
Status:	Closed	Sardonyx ID:	
UST Tank Count:	4	MTBE Classifica:	
AST Tank Count:		Sum of Reimbur Amt:	212305.08
Source of Release:		Reviewer Full Name:	Tom Fox
Cause of Release:		Logged On:	2/18/1998
Confirm Rel Dt:	2/6/1998	Logged By:	
Site Name:	Highland Market		
Loc Addr:			
Loc Addr2:			
Loc Addr3:			
Aka Name:			
Aka Loc Addr:			

**Reimbursement Application (CDLE)**

Rap ID:	RAP-15422	Eligibil Type Desc:	Tank Owner/Operator
Protest ID:		Rap Payee Type ID:	Corporation
Rap Status:	Paid	Reimbursement Req:	4435.36
Application Type:	Supplemental	Total Reimburse:	4391.45
User Group Name:		Max Amt Reduction:	1520000
FPR Date:	7/11/2007	PSTC Date:	
Protest Amount:			
Payee:	ConocoPhillips Company C/O Envirocap LLC		
Cap Status:	Approved		
Spec Cond:			
Note:	Colorado Department of Labor and Employment (CDLE)		

Rap ID:	RAP-5003	Eligibil Type Desc:	Tank Owner/Operator
Protest ID:		Rap Payee Type ID:	
Rap Status:	Paid	Reimbursement Req:	54018.55
Application Type:	Original	Total Reimburse:	53266.55
User Group Name:		Max Amt Reduction:	
FPR Date:	1/18/2002	PSTC Date:	1/18/2002
Protest Amount:			
Payee:	Circle K Stores Inc		
Cap Status:	Approved		
Spec Cond:			
Note:	Colorado Department of Labor and Employment (CDLE)		

Rap ID:	RAP-10045	Eligibil Type Desc:	Tank Owner/Operator
Protest ID:		Rap Payee Type ID:	Corporation

<b>Map Key</b>	<b>Number of Records</b>	<b>Direction</b>	<b>Distance (mi/ft)</b>	<b>Elev/Diff (ft)</b>	<b>Site</b>	<b>DB</b>
<b>Rap Status:</b>	Paid				<b>Reimbursement Req:</b>	4129.58
<b>Application Type:</b>	Supplemental				<b>Total Reimburse:</b>	4129.58
<b>User Group Name:</b>					<b>Max Amt Reduction:</b>	1520000
<b>FPR Date:</b>	2/3/2005				<b>PSTC Date:</b>	
<b>Protest Amount:</b>						
<b>Payee:</b>	ConocoPhillips Company					
<b>Cap Status:</b>	Approved					
<b>Spec Cond:</b>						
<b>Note:</b>	Colorado Department of Labor and Employment (CDLE)					
<b>Rap ID:</b>	RAP-13139				<b>Eligibil Type Desc:</b>	Tank Owner/Operator
<b>Protest ID:</b>					<b>Rap Payee Type ID:</b>	Corporation
<b>Rap Status:</b>	Paid				<b>Reimbursement Req:</b>	3956.62
<b>Application Type:</b>	Supplemental				<b>Total Reimburse:</b>	3956.62
<b>User Group Name:</b>					<b>Max Amt Reduction:</b>	1520000
<b>FPR Date:</b>	7/11/2007				<b>PSTC Date:</b>	
<b>Protest Amount:</b>						
<b>Payee:</b>	ConocoPhillips Company					
<b>Cap Status:</b>	Approved					
<b>Spec Cond:</b>						
<b>Note:</b>	Colorado Department of Labor and Employment (CDLE)					
<b>Rap ID:</b>	RAP-17013				<b>Eligibil Type Desc:</b>	Tank Owner/Operator
<b>Protest ID:</b>					<b>Rap Payee Type ID:</b>	Corporation
<b>Rap Status:</b>	Paid				<b>Reimbursement Req:</b>	6105.24
<b>Application Type:</b>	Supplemental				<b>Total Reimburse:</b>	6044.79
<b>User Group Name:</b>					<b>Max Amt Reduction:</b>	1520000
<b>FPR Date:</b>	8/25/2008				<b>PSTC Date:</b>	
<b>Protest Amount:</b>						
<b>Payee:</b>	ConocoPhillips Company C/O Envirocap LLC					
<b>Cap Status:</b>	Approved					
<b>Spec Cond:</b>						
<b>Note:</b>	Colorado Department of Labor and Employment (CDLE)					
<b>Rap ID:</b>	RAP-18680				<b>Eligibil Type Desc:</b>	Tank Owner/Operator
<b>Protest ID:</b>					<b>Rap Payee Type ID:</b>	Corporation
<b>Rap Status:</b>	Withdrawn				<b>Reimbursement Req:</b>	0
<b>Application Type:</b>	Supplemental				<b>Total Reimburse:</b>	0
<b>User Group Name:</b>					<b>Max Amt Reduction:</b>	1520000
<b>FPR Date:</b>					<b>PSTC Date:</b>	
<b>Protest Amount:</b>						
<b>Payee:</b>	ConocoPhillips Company C/O Envirocap LLC					
<b>Cap Status:</b>	Approved					
<b>Spec Cond:</b>						
<b>Note:</b>	Colorado Department of Labor and Employment (CDLE)					
<b>Rap ID:</b>	RAP-20719				<b>Eligibil Type Desc:</b>	Tank Owner/Operator
<b>Protest ID:</b>					<b>Rap Payee Type ID:</b>	Corporation
<b>Rap Status:</b>	Paid				<b>Reimbursement Req:</b>	11192.39
<b>Application Type:</b>	Supplemental				<b>Total Reimburse:</b>	11081.55
<b>User Group Name:</b>					<b>Max Amt Reduction:</b>	1520000
<b>FPR Date:</b>	3/16/2010				<b>PSTC Date:</b>	
<b>Protest Amount:</b>						
<b>Payee:</b>	ConocoPhillips Company C/O Envirocap LLC					
<b>Cap Status:</b>	Approved					
<b>Spec Cond:</b>	Recd 147C dated 3/21/14 and W-9 dated 3/17/14 for Phillips 66 Company on 3/27/14 - CAHII 4/2/14 **Note: Many records provided by the department have a truncated [Spec Cond] field.					
<b>Note:</b>	Colorado Department of Labor and Employment (CDLE)					
<b>Rap ID:</b>	RAP-7134				<b>Eligibil Type Desc:</b>	Tank Owner/Operator
<b>Protest ID:</b>					<b>Rap Payee Type ID:</b>	Corporation
<b>Rap Status:</b>	Paid				<b>Reimbursement Req:</b>	10285.05
<b>Application Type:</b>	Supplemental				<b>Total Reimburse:</b>	10283.72
<b>User Group Name:</b>					<b>Max Amt Reduction:</b>	
<b>FPR Date:</b>	3/28/2003				<b>PSTC Date:</b>	
<b>Protest Amount:</b>						
<b>Payee:</b>	Circle K Stores Inc					
<b>Cap Status:</b>	Approved					
<b>Spec Cond:</b>						

**Note:** Colorado Department of Labor and Employment (CDLE)

<b>Rap ID:</b>	RAP-14096	<b>Eligibil Type Desc:</b>	Tank Owner/Operator
<b>Protest ID:</b>		<b>Rap Payee Type ID:</b>	Corporation
<b>Rap Status:</b>	Paid	<b>Reimbursement Req:</b>	5251.57
<b>Application Type:</b>	Supplemental	<b>Total Reimburse:</b>	5199.57
<b>User Group Name:</b>		<b>Max Amt Reduction:</b>	1520000
<b>FPR Date:</b>	7/11/2007	<b>PSTC Date:</b>	
<b>Protest Amount:</b>			
<b>Payee:</b>	ConocoPhillips Company		
<b>Cap Status:</b>	Approved		
<b>Spec Cond:</b>			
<b>Note:</b>	Colorado Department of Labor and Employment (CDLE)		

<b>Rap ID:</b>	RAP-6768	<b>Eligibil Type Desc:</b>	Tank Owner/Operator
<b>Protest ID:</b>		<b>Rap Payee Type ID:</b>	
<b>Rap Status:</b>	Paid	<b>Reimbursement Req:</b>	18835.63
<b>Application Type:</b>	Supplemental	<b>Total Reimburse:</b>	18833.97
<b>User Group Name:</b>		<b>Max Amt Reduction:</b>	
<b>FPR Date:</b>	2/26/2003	<b>PSTC Date:</b>	
<b>Protest Amount:</b>			
<b>Payee:</b>	Circle K Stores Inc		
<b>Cap Status:</b>	Approved		
<b>Spec Cond:</b>			
<b>Note:</b>	Colorado Department of Labor and Employment (CDLE)		

<b>Rap ID:</b>	RAP-6769	<b>Eligibil Type Desc:</b>	Tank Owner/Operator
<b>Protest ID:</b>		<b>Rap Payee Type ID:</b>	
<b>Rap Status:</b>	Paid	<b>Reimbursement Req:</b>	6379.38
<b>Application Type:</b>	Supplemental	<b>Total Reimburse:</b>	6378.6
<b>User Group Name:</b>		<b>Max Amt Reduction:</b>	
<b>FPR Date:</b>	2/26/2003	<b>PSTC Date:</b>	
<b>Protest Amount:</b>			
<b>Payee:</b>	Circle K Stores Inc		
<b>Cap Status:</b>	Approved		
<b>Spec Cond:</b>			
<b>Note:</b>	Colorado Department of Labor and Employment (CDLE)		

<b>Rap ID:</b>	RAP-9851	<b>Eligibil Type Desc:</b>	Tank Owner/Operator
<b>Protest ID:</b>		<b>Rap Payee Type ID:</b>	Corporation
<b>Rap Status:</b>	Paid	<b>Reimbursement Req:</b>	17888.84
<b>Application Type:</b>	Supplemental	<b>Total Reimburse:</b>	17888.84
<b>User Group Name:</b>		<b>Max Amt Reduction:</b>	
<b>FPR Date:</b>	12/1/2004	<b>PSTC Date:</b>	
<b>Protest Amount:</b>			
<b>Payee:</b>	ConocoPhillips Company		
<b>Cap Status:</b>	Approved		
<b>Spec Cond:</b>			
<b>Note:</b>	Colorado Department of Labor and Employment (CDLE)		

<b>Rap ID:</b>	RAP-6770	<b>Eligibil Type Desc:</b>	Tank Owner/Operator
<b>Protest ID:</b>		<b>Rap Payee Type ID:</b>	
<b>Rap Status:</b>	Paid	<b>Reimbursement Req:</b>	7114.21
<b>Application Type:</b>	Supplemental	<b>Total Reimburse:</b>	7113.16
<b>User Group Name:</b>		<b>Max Amt Reduction:</b>	
<b>FPR Date:</b>	2/26/2003	<b>PSTC Date:</b>	
<b>Protest Amount:</b>			
<b>Payee:</b>	Circle K Stores Inc		
<b>Cap Status:</b>	Approved		
<b>Spec Cond:</b>			
<b>Note:</b>	Colorado Department of Labor and Employment (CDLE)		

<b>Rap ID:</b>	RAP-11122	<b>Eligibil Type Desc:</b>	Tank Owner/Operator
<b>Protest ID:</b>		<b>Rap Payee Type ID:</b>	Corporation
<b>Rap Status:</b>	Paid	<b>Reimbursement Req:</b>	4055.26
<b>Application Type:</b>	Supplemental	<b>Total Reimburse:</b>	4055.26
<b>User Group Name:</b>		<b>Max Amt Reduction:</b>	1520000
<b>FPR Date:</b>	7/11/2007	<b>PSTC Date:</b>	
<b>Protest Amount:</b>			

Map Key	Number of Records	Direction	Distance (mi/ft)	Elev/Diff (ft)	Site	DB
<b>Payee:</b>		ConocoPhillips Company				
<b>Cap Status:</b>		Approved				
<b>Spec Cond:</b>		Colorado Department of Labor and Employment (CDLE)				
<b>Note:</b>						
<b>Rap ID:</b>	RAP-15431				<b>Eligibil Type Desc:</b>	Tank Owner/Operator
<b>Protest ID:</b>					<b>Rap Payee Type ID:</b>	Corporation
<b>Rap Status:</b>	Paid				<b>Reimbursement Req:</b>	3085.81
<b>Application Type:</b>	Supplemental				<b>Total Reimburse:</b>	3055.26
<b>User Group Name:</b>					<b>Max Amt Reduction:</b>	1520000
<b>FPR Date:</b>	7/11/2007				<b>PSTC Date:</b>	
<b>Protest Amount:</b>						
<b>Payee:</b>		ConocoPhillips Company C/O Envirocap LLC				
<b>Cap Status:</b>		Approved				
<b>Spec Cond:</b>		Colorado Department of Labor and Employment (CDLE)				
<b>Note:</b>						
<b>Rap ID:</b>	RAP-5826				<b>Eligibil Type Desc:</b>	Tank Owner/Operator
<b>Protest ID:</b>					<b>Rap Payee Type ID:</b>	
<b>Rap Status:</b>	Paid				<b>Reimbursement Req:</b>	8424.34
<b>Application Type:</b>	Supplemental				<b>Total Reimburse:</b>	8424.34
<b>User Group Name:</b>					<b>Max Amt Reduction:</b>	
<b>FPR Date:</b>	4/23/2002				<b>PSTC Date:</b>	
<b>Protest Amount:</b>						
<b>Payee:</b>		Circle K Stores Inc				
<b>Cap Status:</b>		Approved				
<b>Spec Cond:</b>		Colorado Department of Labor and Employment (CDLE)				
<b>Note:</b>						
<b>Rap ID:</b>	RAP-10995				<b>Eligibil Type Desc:</b>	Tank Owner/Operator
<b>Protest ID:</b>					<b>Rap Payee Type ID:</b>	Corporation
<b>Rap Status:</b>	Paid				<b>Reimbursement Req:</b>	3196.58
<b>Application Type:</b>	Supplemental				<b>Total Reimburse:</b>	3196.58
<b>User Group Name:</b>					<b>Max Amt Reduction:</b>	1520000
<b>FPR Date:</b>	7/11/2007				<b>PSTC Date:</b>	
<b>Protest Amount:</b>						
<b>Payee:</b>		ConocoPhillips Company				
<b>Cap Status:</b>		Approved				
<b>Spec Cond:</b>		Colorado Department of Labor and Employment (CDLE)				
<b>Note:</b>						
<b>Rap ID:</b>	RAP-11032				<b>Eligibil Type Desc:</b>	Tank Owner/Operator
<b>Protest ID:</b>					<b>Rap Payee Type ID:</b>	Corporation
<b>Rap Status:</b>	Paid				<b>Reimbursement Req:</b>	10252.18
<b>Application Type:</b>	Supplemental				<b>Total Reimburse:</b>	10252.18
<b>User Group Name:</b>					<b>Max Amt Reduction:</b>	1520000
<b>FPR Date:</b>	7/11/2007				<b>PSTC Date:</b>	
<b>Protest Amount:</b>						
<b>Payee:</b>		ConocoPhillips Company				
<b>Cap Status:</b>		Approved				
<b>Spec Cond:</b>		Colorado Department of Labor and Employment (CDLE)				
<b>Note:</b>						
<b>Rap ID:</b>	RAP-11557				<b>Eligibil Type Desc:</b>	Tank Owner/Operator
<b>Protest ID:</b>					<b>Rap Payee Type ID:</b>	Corporation
<b>Rap Status:</b>	Paid				<b>Reimbursement Req:</b>	2249.03
<b>Application Type:</b>	Supplemental				<b>Total Reimburse:</b>	2249.03
<b>User Group Name:</b>					<b>Max Amt Reduction:</b>	1520000
<b>FPR Date:</b>	7/11/2007				<b>PSTC Date:</b>	
<b>Protest Amount:</b>						
<b>Payee:</b>		ConocoPhillips Company				
<b>Cap Status:</b>		Approved				
<b>Spec Cond:</b>		Colorado Department of Labor and Employment (CDLE)				
<b>Note:</b>						
<b>Rap ID:</b>	RAP-11953				<b>Eligibil Type Desc:</b>	Tank Owner/Operator
<b>Protest ID:</b>					<b>Rap Payee Type ID:</b>	Corporation
<b>Rap Status:</b>	Paid				<b>Reimbursement Req:</b>	3655.87
<b>Application Type:</b>	Supplemental				<b>Total Reimburse:</b>	3655.87



<b>Map Key</b>	<b>Number of Records</b>	<b>Direction</b>	<b>Distance (mi/ft)</b>	<b>Elev/Diff (ft)</b>	<b>Site</b>	<b>DB</b>
<b>User Group Name:</b>					<b>Max Amt Reduction:</b>	1520000
<b>FPR Date:</b>	7/11/2007				<b>PSTC Date:</b>	
<b>Protest Amount:</b>						
<b>Payee:</b>		ConocoPhillips Company				
<b>Cap Status:</b>		Approved				
<b>Spec Cond:</b>						
<b>Note:</b>		Colorado Department of Labor and Employment (CDLE)				
<b>Rap ID:</b>	RAP-13430				<b>Eligibil Type Desc:</b>	Tank Owner/Operator
<b>Protest ID:</b>					<b>Rap Payee Type ID:</b>	Corporation
<b>Rap Status:</b>	Paid				<b>Reimbursement Req:</b>	802.31
<b>Application Type:</b>	Supplemental				<b>Total Reimburse:</b>	802.31
<b>User Group Name:</b>					<b>Max Amt Reduction:</b>	1520000
<b>FPR Date:</b>	7/11/2007				<b>PSTC Date:</b>	
<b>Protest Amount:</b>						
<b>Payee:</b>		ConocoPhillips Company				
<b>Cap Status:</b>		Approved				
<b>Spec Cond:</b>						
<b>Note:</b>		Colorado Department of Labor and Employment (CDLE)				
<b>Rap ID:</b>	RAP-15573				<b>Eligibil Type Desc:</b>	Tank Owner/Operator
<b>Protest ID:</b>					<b>Rap Payee Type ID:</b>	Corporation
<b>Rap Status:</b>	Paid				<b>Reimbursement Req:</b>	3896.19
<b>Application Type:</b>	Supplemental				<b>Total Reimburse:</b>	3857.59
<b>User Group Name:</b>					<b>Max Amt Reduction:</b>	1520000
<b>FPR Date:</b>	7/11/2007				<b>PSTC Date:</b>	
<b>Protest Amount:</b>						
<b>Payee:</b>		ConocoPhillips Company C/O Envirocap LLC				
<b>Cap Status:</b>		Approved				
<b>Spec Cond:</b>						
<b>Note:</b>		Colorado Department of Labor and Employment (CDLE)				
<b>Rap ID:</b>	RAP-5986				<b>Eligibil Type Desc:</b>	Tank Owner/Operator
<b>Protest ID:</b>					<b>Rap Payee Type ID:</b>	
<b>Rap Status:</b>	Paid				<b>Reimbursement Req:</b>	10487.83
<b>Application Type:</b>	Supplemental				<b>Total Reimburse:</b>	10487.83
<b>User Group Name:</b>					<b>Max Amt Reduction:</b>	
<b>FPR Date:</b>	6/5/2002				<b>PSTC Date:</b>	
<b>Protest Amount:</b>						
<b>Payee:</b>		Circle K Stores Inc				
<b>Cap Status:</b>		Approved				
<b>Spec Cond:</b>						
<b>Note:</b>		Colorado Department of Labor and Employment (CDLE)				
<b>Rap ID:</b>	RAP-6767				<b>Eligibil Type Desc:</b>	Tank Owner/Operator
<b>Protest ID:</b>					<b>Rap Payee Type ID:</b>	
<b>Rap Status:</b>	Paid				<b>Reimbursement Req:</b>	8532.71
<b>Application Type:</b>	Supplemental				<b>Total Reimburse:</b>	8530.14
<b>User Group Name:</b>					<b>Max Amt Reduction:</b>	
<b>FPR Date:</b>	2/26/2003				<b>PSTC Date:</b>	
<b>Protest Amount:</b>						
<b>Payee:</b>		Circle K Stores Inc				
<b>Cap Status:</b>		Approved				
<b>Spec Cond:</b>						
<b>Note:</b>		Colorado Department of Labor and Employment (CDLE)				
<b>Rap ID:</b>	RAP-8009				<b>Eligibil Type Desc:</b>	Tank Owner/Operator
<b>Protest ID:</b>					<b>Rap Payee Type ID:</b>	Corporation
<b>Rap Status:</b>	Paid				<b>Reimbursement Req:</b>	16031.81
<b>Application Type:</b>	Supplemental				<b>Total Reimburse:</b>	16031.81
<b>User Group Name:</b>					<b>Max Amt Reduction:</b>	
<b>FPR Date:</b>	10/21/2003				<b>PSTC Date:</b>	
<b>Protest Amount:</b>						
<b>Payee:</b>		Circle K Stores Inc				
<b>Cap Status:</b>		Approved				
<b>Spec Cond:</b>						
<b>Note:</b>		Colorado Department of Labor and Employment (CDLE)				
<b>Rap ID:</b>	RAP-14013				<b>Eligibil Type Desc:</b>	Tank Owner/Operator

<b>Map Key</b>	<b>Number of Records</b>	<b>Direction</b>	<b>Distance (mi/ft)</b>	<b>Elev/Diff (ft)</b>	<b>Site</b>	<b>DB</b>
<b>Protest ID:</b>					<b>Rap Payee Type ID:</b>	Corporation
<b>Rap Status:</b>	Paid				<b>Reimbursement Req:</b>	4200.03
<b>Application Type:</b>	Supplemental				<b>Total Reimburse:</b>	4164.85
<b>User Group Name:</b>					<b>Max Amt Reduction:</b>	1520000
<b>FPR Date:</b>	7/11/2007				<b>PSTC Date:</b>	
<b>Protest Amount:</b>						
<b>Payee:</b>	ConocoPhillips Company					
<b>Cap Status:</b>	Approved					
<b>Spec Cond:</b>						
<b>Note:</b>	Colorado Department of Labor and Employment (CDLE)					
<b>Rap ID:</b>	RAP-6311				<b>Eligibil Type Desc:</b>	Tank Owner/Operator
<b>Protest ID:</b>					<b>Rap Payee Type ID:</b>	
<b>Rap Status:</b>	Paid				<b>Reimbursement Req:</b>	10578.21
<b>Application Type:</b>	Supplemental				<b>Total Reimburse:</b>	10578.21
<b>User Group Name:</b>					<b>Max Amt Reduction:</b>	
<b>FPR Date:</b>	9/9/2002				<b>PSTC Date:</b>	
<b>Protest Amount:</b>						
<b>Payee:</b>	Circle K Stores Inc					
<b>Cap Status:</b>	Approved					
<b>Spec Cond:</b>						
<b>Note:</b>	Colorado Department of Labor and Employment (CDLE)					
<b>Rap ID:</b>	RAP-9243				<b>Eligibil Type Desc:</b>	Tank Owner/Operator
<b>Protest ID:</b>					<b>Rap Payee Type ID:</b>	Corporation
<b>Rap Status:</b>	Paid				<b>Reimbursement Req:</b>	18925.58
<b>Application Type:</b>	Supplemental				<b>Total Reimburse:</b>	18925.58
<b>User Group Name:</b>					<b>Max Amt Reduction:</b>	
<b>FPR Date:</b>	7/22/2004				<b>PSTC Date:</b>	
<b>Protest Amount:</b>						
<b>Payee:</b>	ConocoPhillips Company					
<b>Cap Status:</b>	Approved					
<b>Spec Cond:</b>						
<b>Note:</b>	Colorado Department of Labor and Employment (CDLE)					
<b>Rap ID:</b>	RAP-9503				<b>Eligibil Type Desc:</b>	Tank Owner/Operator
<b>Protest ID:</b>					<b>Rap Payee Type ID:</b>	Corporation
<b>Rap Status:</b>	Paid				<b>Reimbursement Req:</b>	18243.6
<b>Application Type:</b>	Supplemental				<b>Total Reimburse:</b>	18243.6
<b>User Group Name:</b>					<b>Max Amt Reduction:</b>	
<b>FPR Date:</b>	2/3/2005				<b>PSTC Date:</b>	
<b>Protest Amount:</b>						
<b>Payee:</b>	ConocoPhillips Company					
<b>Cap Status:</b>	Approved					
<b>Spec Cond:</b>						
<b>Note:</b>	Colorado Department of Labor and Employment (CDLE)					
<b>Rap ID:</b>	RAP-9999				<b>Eligibil Type Desc:</b>	Tank Owner/Operator
<b>Protest ID:</b>					<b>Rap Payee Type ID:</b>	Corporation
<b>Rap Status:</b>	Withdrawn				<b>Reimbursement Req:</b>	0
<b>Application Type:</b>	Supplemental				<b>Total Reimburse:</b>	0
<b>User Group Name:</b>					<b>Max Amt Reduction:</b>	1520000
<b>FPR Date:</b>					<b>PSTC Date:</b>	
<b>Protest Amount:</b>						
<b>Payee:</b>	ConocoPhillips Company					
<b>Cap Status:</b>	Approved					
<b>Spec Cond:</b>						
<b>Note:</b>	Colorado Department of Labor and Employment (CDLE)					
<b>Rap ID:</b>	RAP-12582				<b>Eligibil Type Desc:</b>	Tank Owner/Operator
<b>Protest ID:</b>					<b>Rap Payee Type ID:</b>	Corporation
<b>Rap Status:</b>	Paid				<b>Reimbursement Req:</b>	7789.72
<b>Application Type:</b>	Supplemental				<b>Total Reimburse:</b>	7789.72
<b>User Group Name:</b>					<b>Max Amt Reduction:</b>	1520000
<b>FPR Date:</b>	7/11/2007				<b>PSTC Date:</b>	
<b>Protest Amount:</b>						
<b>Payee:</b>	ConocoPhillips Company					
<b>Cap Status:</b>	Approved					
<b>Spec Cond:</b>						

Map Key	Number of Records	Direction	Distance (mi/ft)	Elev/Diff (ft)	Site	DB
---------	-------------------	-----------	------------------	----------------	------	----

**Note:** Colorado Department of Labor and Employment (CDLE)

<b>Rap ID:</b>	RAP-16090	<b>Eligibil Type Desc:</b>	Tank Owner/Operator
<b>Protest ID:</b>		<b>Rap Payee Type ID:</b>	Corporation
<b>Rap Status:</b>	Paid	<b>Reimbursement Req:</b>	6536.07
<b>Application Type:</b>	Supplemental	<b>Total Reimburse:</b>	6471.36
<b>User Group Name:</b>		<b>Max Amt Reduction:</b>	1520000
<b>FPR Date:</b>	7/11/2007	<b>PSTC Date:</b>	
<b>Protest Amount:</b>			
<b>Payee:</b>	ConocoPhillips Company C/O Envirocap LLC		
<b>Cap Status:</b>	Approved		
<b>Spec Cond:</b>			
<b>Note:</b>	Colorado Department of Labor and Employment (CDLE)		

<b>Rap ID:</b>	RAP-6131	<b>Eligibil Type Desc:</b>	Tank Owner/Operator
<b>Protest ID:</b>		<b>Rap Payee Type ID:</b>	
<b>Rap Status:</b>	Paid	<b>Reimbursement Req:</b>	2724.05
<b>Application Type:</b>	Supplemental	<b>Total Reimburse:</b>	2724.05
<b>User Group Name:</b>		<b>Max Amt Reduction:</b>	
<b>FPR Date:</b>	8/9/2002	<b>PSTC Date:</b>	
<b>Protest Amount:</b>			
<b>Payee:</b>	Circle K Stores Inc		
<b>Cap Status:</b>	Approved		
<b>Spec Cond:</b>			
<b>Note:</b>	Colorado Department of Labor and Employment (CDLE)		

**Events (COSTIS) (As of 18 October, 2021)**

<b>Event ID:</b>	6331	<b>Log Date:</b>	2/18/1998
<b>Process Status Name:</b>	Closed		
<b>Site Name:</b>	Circle K #3118		
<b>Facility Name:</b>			
<b>Address:</b>	3001 Zuni St Denver CO 80211		
<b>Loc Address:</b>	3001 Zuni St Denver 80211		
<b>Loc City:</b>	Denver		
<b>Loc County:</b>	Denver		

**Reimbursement Application (COSTIS) (As of 18 October, 2021)**

<b>RAP ID:</b>	6131	<b>Event ID:</b>	6331
<b>Facility ID:</b>	4444	<b>PSTC Date:</b>	
<b>Payee Name:</b>	Circle K Stores Inc		
<b>RAP ID:</b>	11032	<b>Event ID:</b>	6331
<b>Facility ID:</b>	4444	<b>PSTC Date:</b>	
<b>Payee Name:</b>	ConocoPhillips Company		
<b>RAP ID:</b>	12582	<b>Event ID:</b>	6331
<b>Facility ID:</b>	4444	<b>PSTC Date:</b>	
<b>Payee Name:</b>	ConocoPhillips Company		
<b>RAP ID:</b>	15573	<b>Event ID:</b>	6331
<b>Facility ID:</b>	4444	<b>PSTC Date:</b>	
<b>Payee Name:</b>	ConocoPhillips Company C/O Envirocap LLC		
<b>RAP ID:</b>	10995	<b>Event ID:</b>	6331
<b>Facility ID:</b>	4444	<b>PSTC Date:</b>	
<b>Payee Name:</b>	ConocoPhillips Company		
<b>RAP ID:</b>	6311	<b>Event ID:</b>	6331
<b>Facility ID:</b>	4444	<b>PSTC Date:</b>	
<b>Payee Name:</b>	Circle K Stores Inc		
<b>RAP ID:</b>	5826	<b>Event ID:</b>	6331
<b>Facility ID:</b>	4444	<b>PSTC Date:</b>	
<b>Payee Name:</b>	Circle K Stores Inc		

<b>Map Key</b>	<b>Number of Records</b>	<b>Direction</b>	<b>Distance (mi/ft)</b>	<b>Elev/Diff (ft)</b>	<b>Site</b>	<b>DB</b>
<b>RAP ID:</b> <b>Facility ID:</b> <b>Payee Name:</b>	5003 4444				<b>Event ID:</b> <b>PSTC Date:</b>	6331 1/18/2002
		Circle K Stores Inc				
<b>RAP ID:</b> <b>Facility ID:</b> <b>Payee Name:</b>	20719 4444				<b>Event ID:</b> <b>PSTC Date:</b>	6331
		ConocoPhillips Company C/O Envirocap LLC				
<b>RAP ID:</b> <b>Facility ID:</b> <b>Payee Name:</b>	13139 4444				<b>Event ID:</b> <b>PSTC Date:</b>	6331
		ConocoPhillips Company				
<b>RAP ID:</b> <b>Facility ID:</b> <b>Payee Name:</b>	17013 4444				<b>Event ID:</b> <b>PSTC Date:</b>	6331
		ConocoPhillips Company C/O Envirocap LLC				
<b>RAP ID:</b> <b>Facility ID:</b> <b>Payee Name:</b>	11122 4444				<b>Event ID:</b> <b>PSTC Date:</b>	6331
		ConocoPhillips Company				
<b>RAP ID:</b> <b>Facility ID:</b> <b>Payee Name:</b>	11557 4444				<b>Event ID:</b> <b>PSTC Date:</b>	6331
		ConocoPhillips Company				
<b>RAP ID:</b> <b>Facility ID:</b> <b>Payee Name:</b>	14013 4444				<b>Event ID:</b> <b>PSTC Date:</b>	6331
		ConocoPhillips Company				
<b>RAP ID:</b> <b>Facility ID:</b> <b>Payee Name:</b>	6767 4444				<b>Event ID:</b> <b>PSTC Date:</b>	6331
		Circle K Stores Inc				
<b>RAP ID:</b> <b>Facility ID:</b> <b>Payee Name:</b>	9243 4444				<b>Event ID:</b> <b>PSTC Date:</b>	6331
		ConocoPhillips Company				
<b>RAP ID:</b> <b>Facility ID:</b> <b>Payee Name:</b>	9999 4444				<b>Event ID:</b> <b>PSTC Date:</b>	6331
		ConocoPhillips Company				
<b>RAP ID:</b> <b>Facility ID:</b> <b>Payee Name:</b>	13430 4444				<b>Event ID:</b> <b>PSTC Date:</b>	6331
		ConocoPhillips Company				
<b>RAP ID:</b> <b>Facility ID:</b> <b>Payee Name:</b>	18680 4444				<b>Event ID:</b> <b>PSTC Date:</b>	6331
		ConocoPhillips Company C/O Envirocap LLC				
<b>RAP ID:</b> <b>Facility ID:</b> <b>Payee Name:</b>	5986 4444				<b>Event ID:</b> <b>PSTC Date:</b>	6331
		Circle K Stores Inc				
<b>RAP ID:</b> <b>Facility ID:</b> <b>Payee Name:</b>	6768 4444				<b>Event ID:</b> <b>PSTC Date:</b>	6331
		Circle K Stores Inc				
<b>RAP ID:</b> <b>Facility ID:</b> <b>Payee Name:</b>	14096 4444				<b>Event ID:</b> <b>PSTC Date:</b>	6331
		ConocoPhillips Company				
<b>RAP ID:</b> <b>Facility ID:</b> <b>Payee Name:</b>	9851 4444				<b>Event ID:</b> <b>PSTC Date:</b>	6331
		ConocoPhillips Company				
<b>RAP ID:</b> <b>Facility ID:</b> <b>Payee Name:</b>	11953 4444				<b>Event ID:</b> <b>PSTC Date:</b>	6331
		ConocoPhillips Company				
<b>RAP ID:</b>	7134				<b>Event ID:</b>	6331

Map Key	Number of Records	Direction	Distance (mi/ft)	Elev/Diff (ft)	Site	DB
<b>Facility ID:</b>	4444				<b>PSTC Date:</b>	
<b>Payee Name:</b>		Circle K Stores Inc				
<b>RAP ID:</b>	15422				<b>Event ID:</b>	6331
<b>Facility ID:</b>	4444				<b>PSTC Date:</b>	
<b>Payee Name:</b>		ConocoPhillips Company C/O Envirocap LLC				
<b>RAP ID:</b>	8009				<b>Event ID:</b>	6331
<b>Facility ID:</b>	4444				<b>PSTC Date:</b>	
<b>Payee Name:</b>		Circle K Stores Inc				
<b>RAP ID:</b>	6769				<b>Event ID:</b>	6331
<b>Facility ID:</b>	4444				<b>PSTC Date:</b>	
<b>Payee Name:</b>		Circle K Stores Inc				
<b>RAP ID:</b>	16090				<b>Event ID:</b>	6331
<b>Facility ID:</b>	4444				<b>PSTC Date:</b>	
<b>Payee Name:</b>		ConocoPhillips Company C/O Envirocap LLC				
<b>RAP ID:</b>	10045				<b>Event ID:</b>	6331
<b>Facility ID:</b>	4444				<b>PSTC Date:</b>	
<b>Payee Name:</b>		ConocoPhillips Company				
<b>RAP ID:</b>	15431				<b>Event ID:</b>	6331
<b>Facility ID:</b>	4444				<b>PSTC Date:</b>	
<b>Payee Name:</b>		ConocoPhillips Company C/O Envirocap LLC				
<b>RAP ID:</b>	9503				<b>Event ID:</b>	6331
<b>Facility ID:</b>	4444				<b>PSTC Date:</b>	
<b>Payee Name:</b>		ConocoPhillips Company				
<b>RAP ID:</b>	6770				<b>Event ID:</b>	6331
<b>Facility ID:</b>	4444				<b>PSTC Date:</b>	
<b>Payee Name:</b>		Circle K Stores Inc				

**OPS Petroleum Release Events in Colorado - Petroleum Release Events**

<b>Event ID:</b>	6331	<b>Phone:</b>	(720) 346-1885
<b>Release No:</b>	REL-001049	<b>City:</b>	Denver
<b>Status:</b>	Closed	<b>Zip:</b>	80211
<b>Release Date:</b>	2/6/1998	<b>State:</b>	CO
<b>Closure Date:</b>	11/18/2010	<b>County:</b>	Denver
<b>NFA Type:</b>	Tier II	<b>Latitude:</b>	39.759774
<b>Release Cause:</b>		<b>Longitude:</b>	-105.01634
<b>Reimbursement Total:</b>		<b>Latitude Longitude:</b>	39.759774, -105.01634
<b>Contact:</b>	Tom Fox		
<b>Release Source:</b>			
<b>Site Name:</b>	Highland Market		
<b>Address:</b>	3001 Zuni St		
<b>Email:</b>	tom.fox@state.co.us		
<b>Link :</b>	https://socgov18.force.com/s/release/a183h000003KVWt		

[45](#)    2 of 2    **N**    0.27 / 1,436.65    5,292.07 / 27    **Highland Market  
3001 Zuni St  
Denver CO 80211**    **LUST TRUST**

<b>Facility ID:</b>	4444	<b>Event ID:</b>	6331
<b>TtlAmtAppvdForReim</b>	292063.97	<b>Release Date:</b>	2/6/1998
<b>UST Tank Count:</b>		<b>AST Tank count:</b>	
<b>County:</b>	Denver		

[46](#)    1 of 2    **W**    0.31 / 1,619.79    5,303.09 / 38    **Diaz De Leon Property  
2850 W 26th Ave Denver 80211  
CO**    **LST**



Map Key	Number of Records	Direction	Distance (mi/ft)	Elev/Diff (ft)	Site	DB
---------	-------------------	-----------	------------------	----------------	------	----

<b>Facility ID:</b>	18172				<b>Facility Name(OPS):</b>	Diaz De Leon Property
<b>Facility Name(COSTIS):</b>	Diaz De Leon Property				<b>Address(OPS):</b>	2850 W 26th Ave
<b>Address (COSTIS):</b>	2850 W 26th Ave Denver 80211				<b>City(OPS):</b>	Denver
<b>County (COSTIS):</b>	Denver				<b>Zip Code(OPS):</b>	80211
<b>Facility Type(CDLE):</b>	Non-Retail				<b>County(OPS):</b>	Denver
<b>Facility Catgry(CDLE):</b>	Other				<b>State(OPS):</b>	CO
<b>Facility Type(OPS):</b>	Non-Retail				<b>Lat Long(OPS):</b>	39.754503,-105.023239
<b>Facility Catgry(OPS):</b>	Other					
<b>County(CDLE):</b>	Denver					
<b>Zip(CDLE):</b>	80211					
<b>City(CDLE):</b>	Denver					
<b>Longitude(CDLE):</b>	-105.023239					
<b>Facility Name(CDLE):</b>	Diaz De Leon Property					
<b>Latitude(CDLE):</b>	39.754503					
<b>Address(CDLE):</b>	2850 W 26th Ave					
<b>Event ID:</b>						
<b>Original Source:</b>	Colorado Storage Tank Information System (COSTIS); Colorado Department of Labor and Employment (CDLE); Oil & Public Safety(OPS) Regulated Storage Tanks; OPS Petroleum Release Events in Colorado - Petroleum Release Events					
<b>Owner ID:</b>	20742					
<b>Owner Name:</b>	Depumpo; Tim					

**Tank Co Foia Facility**

<b>No of Metred Prod:</b>	0	<b>Facility Owner:</b>	Tim Depumpo
<b>No of Active Tanks:</b>	0	<b>Type :</b>	Non-Retail
<b>Owner Costis ID:</b>	OWNR-20742		

**Tank Co Gov Tnk Fac**

**No of Tanks:** 0

**Events (CDLE)**

<b>Event ID:</b>	10220	<b>Proj. Closure Date:</b>	
<b>Alt Event ID:</b>		<b>Category:</b>	
<b>Status:</b>	Closed	<b>Sardonyx ID:</b>	
<b>UST Tank Count:</b>		<b>MTBE Classifica:</b>	
<b>AST Tank Count:</b>		<b>Sum of Reimbur Amt:</b>	
<b>Source of Release:</b>		<b>Reviewer Full Name:</b>	Tim Kelley
<b>Cause of Release:</b>		<b>Logged On:</b>	10/6/2006
<b>Confirm Rel Dt:</b>	10/6/2006	<b>Logged By:</b>	
<b>Site Name:</b>	Diaz De Leon Property		
<b>Loc Addr:</b>			
<b>Loc Addr2:</b>			
<b>Loc Addr3:</b>			
<b>Aka Name:</b>			
<b>Aka Loc Addr:</b>			

**Events (COSTIS) (As of 18 October, 2021)**

<b>Event ID:</b>	10220	<b>Log Date:</b>	10/6/2006 3:19:49 PM
<b>Process Status Name:</b>	Closed		
<b>Site Name:</b>	Diaz De Leon Property		
<b>Facility Name:</b>			
<b>Address:</b>	2850 W 26th Ave Denver CO 80211		
<b>Loc Address:</b>	2850 W 26th Ave Denver 80211		
<b>Loc City:</b>	Denver		
<b>Loc County:</b>	Denver		

**OPS Petroleum Release Events in Colorado - Petroleum Release Events**

Map Key	Number of Records	Direction	Distance (mi/ft)	Elev/Diff (ft)	Site	DB
---------	-------------------	-----------	------------------	----------------	------	----

<b>Event ID:</b>	10220	<b>Phone:</b>	303-318-4357
<b>Release No:</b>	REL-001407	<b>City:</b>	Denver
<b>Status:</b>	Closed	<b>Zip:</b>	80211
<b>Release Date:</b>	10/6/2006	<b>State:</b>	CO
<b>Closure Date:</b>	10/11/2007	<b>County:</b>	Denver
<b>NFA Type:</b>	Tier II	<b>Latitude:</b>	39.754503
<b>Release Cause:</b>		<b>Longitude:</b>	-105.023239
<b>Reimbursement Total:</b>		<b>Latitude Longitude:</b>	39.754503, -105.023239
<b>Contact:</b>	Tim Kelley		
<b>Release Source:</b>			
<b>Site Name:</b>	Diaz De Leon Property		
<b>Address:</b>	2850 W 26th Ave		
<b>Email:</b>	cdle_ops_public_record_center@state.co.us		
<b>Link :</b>	https://socgov18.force.com/s/release/a183h000003KVcf		

<a href="#">46</a>	2 of 2	W	0.31 / 1,619.79	5,303.09 / 38	Diaz DeLeon Property 2850 W 26th Ave Denver CO 80002
--------------------	--------	---	--------------------	------------------	--

FED  
BROWNFIELDS

<b>Property ID:</b>	81066	<b>BF Property (Map):</b>	81066
<b>Lat Measure:</b>	39.7552571	<b>Latitude (Map):</b>	39.7552571
<b>Long Measure:</b>	-105.022838	<b>Longitude (Map):</b>	-105.022838
<b>Property Name:</b>	Diaz DeLeon Property		
<b>Address:</b>	2850 W 26th Ave		
<b>City:</b>	Denver		
<b>State Code:</b>	CO		
<b>Zip Code:</b>	80002		
<b>Primary Name (Map):</b>	DIAZ DELEON PROPERTY		
<b>Location Address (Map):</b>	2850 W 26TH AVE		
<b>City Name (Map):</b>	DENVER		
<b>County Name (Map):</b>	DENVER		
<b>State Code (Map):</b>	CO		
<b>Postal Code (Map):</b>	80002		

**Brownfields Details**

<b>Registry I:</b>	110038763308	<b>EPA ID:</b>	
<b>EPA Region:</b>	08	<b>BF RLF Gra:</b>	
<b>Cat No:</b>	10190002	<b>BF RLF Pil:</b>	
<b>RCRA Handl:</b>		<b>BF Assess :</b>	
<b>RCRA Curre:</b>		<b>BF Cleanup:</b>	
<b>RCRA Remed:</b>		<b>BF Tba Ind:</b>	
<b>RCRA Const:</b>		<b>BF 128a In:</b>	
<b>RCRA EI He:</b>		<b>BF IC Code:</b>	N
<b>RCRA EI Gm:</b>		<b>BF IC Gc I:</b>	U
<b>RCRA Rem 1:</b>		<b>BF IC Ep I:</b>	U
<b>RCRA Ec Gw:</b>		<b>BF IC ID I:</b>	U
<b>RCRA Ec Ng:</b>		<b>BF IC Pr I:</b>	U
<b>RCRA IC Ep:</b>		<b>FF Brac In:</b>	
<b>RCRA IC Gc:</b>		<b>BF RLF Ind:</b>	
<b>RCRA IC ID:</b>		<b>BF Assess1:</b>	Y
<b>RCRA IC Pr:</b>		<b>BF Multipu:</b>	
<b>FF RCRA In:</b>		<b>BF Awp Ind:</b>	
<b>RCRA Trans:</b>		<b>BF Showcas:</b>	
<b>RCRA Tra 1:</b>		<b>BF 128a P :</b>	
<b>RCRA Ec Co:</b>		<b>LUST Relea:</b>	
<b>RCRA IC Co:</b>		<b>LUST Award:</b>	
<b>RCRA Gpra :</b>		<b>LUST State:</b>	
<b>RCRA Rem 2:</b>		<b>Congressio:</b>	CO-01
<b>RCRA Dru 1:</b>		<b>FD Agency :</b>	
<b>SF Site ID:</b>		<b>FD Listing:</b>	
<b>SF Ec Ind:</b>		<b>FD Non NPL:</b>	
<b>SF EI Gm C:</b>		<b>FD RCRA Ha:</b>	
<b>SF EI He C:</b>		<b>FD RCRA Ca:</b>	
<b>SF IC Ind:</b>		<b>FD SF NPL :</b>	
<b>SF NPL Cod:</b>		<b>FD FF Ind:</b>	

Map Key	Number of Records	Direction	Distance (mi/ft)	Elev/Diff (ft)	Site	DB
SF NPL C 1: SF Admin F: FF And Sit: FF SF Ind: Map Symbol: Data Refre: GIS Refres: New Site: Repow Ref :	B 29-Jul-2022				FD Ej Code: FD Brac In: FD Federal: FD Hrs Sco: FD Ongoing: FD NPL Sta: FD Non N 1: FD RCRA Gw: FD RCRA He:	
EPAOSC Sit: EPAOSC Res: EPAOSC R 1: EPAOSC Sta: EPAOSC Inc: Desc : Ind Name: Cat Name: Sub Name: Primary Name: RCRA Drupa: Url:		Upper South Platte Upper South Platte DIAZ DELEON PROPERTY			FD GMS Sur: FD Hes Sur: FD SF Site: FD Brac Ro: Stimulus S: Stimulus B:	
Census Url:					https://obipublic11.epa.gov/analytics/saw.dll?PortalPages&Action=Navigate&col1=ACRES_GRANT_EXPORT.PROPERTY_ID&val1=%2281066.0%22&PortalPath=/shared/CIMC/_portal/CIMC&Page=Profile+Page https://ejsscreen.epa.gov/mapper/demogreportpdf.aspx?report=census2010sf1&coords=-105.02283800000001%2C39.7552571&featype=point&radius=1.0	
ACS Url:					https://ejsscreen.epa.gov/mapper/demogreportpdf.aspx?report=acs2017&coords=-105.02283800000001%2C39.7552571&featype=point&radius=1.0	
SF Site Na: SF Non Npl: SF Non N 1: SF Non N 3: ERR Lat Lo: REPOW BF: REPOW SF: REPOW RCRA: REPOW Ref1: RCRA Han 1: RCRA Rau l: BF Propert: REPOW Re 1:	SG 6836				UST Status: UST Substa: UST Landus: UST SPA Wa: UST SPA Fa: UST WHPA W: UST WHPA F: UST Open: UST Closed: LUST ID: Saa Site:	
BF Prope 1: SF Non N 2:		81066- Diaz DeLeon Property			<a target="_blank" href="https://cimc.epa.gov/ords/cimc/f?p=CIMC:REPOWER:::::P33_REF:6836">RE-Powering Site Profile</a>	
<b><u>Cleanups In My Community (CIMC)</u></b>						
Grant ID: Grant Type: EPA Region: Ownership Entity: Latitude Measure: Longitude Measure: Flag Cleanup Reqd: Flag IC Required: Stcntrbg: Property Size: Flag IC in Place: IC in Place Date: Prop Cntrl : Gov Cntrl : Permit Tools : Info DevlCes : Prop Fnding Type Cd: Ownshp Changed : Sfillp Factor : Source Mapscale No: Past Cml Acres:	69598202 Assessment 08 39.7552571 -105.022838 N N .41				ASMT Cntrl Sub : Cleanup Cntrl Sub : ASMT Asbestos : Cleanup Asbestos : ASMT PcbS : Cleanup PcbS : ASMT Vocs : Cleanup Vocs : ASMT Lead : Cleanup Lead : ASMT Oth Metal : Cleanup Oth Metal : ASMT Pahs : Cleanup Pahs : ASMT Oth Cont: Cleanup Oth Cont: ASMT Air : Cleanup Air : ASMT Drk Wat: Cleanup Drk Wat: ASMT Grd Water:	Y

Map Key	Number of Records	Direction	Distance (mi/ft)	Elev/Diff (ft)	Site	DB
Future Cml Acres:					Cleanup Grd Water:	
Past Grnspc Acres:					ASMT Sediments :	
Future Grnspc Acres:					Cleanup Sediments :	
Past Acres:					ASMT Soil :	Y
Future Acres:					Cleanup Soil :	
Past Res Acres:					ASMT Srf Water :	
Future Res Acres:					Cleanup Srf Water :	
St Enrollment Dt:					Other Media :	
St Enrollment ID:					Unknown Media :	
St NFA Dt:					Ready For Reuse :	Y
Assess Petrol Prod :	Y				Assess Amount:	16894
Cleanup Petrol Prod :					Assess Fnd Ent Nm:	EPA
Assess Start Dt:	05/21/2007				Photo Available :	
Assess Cmpltn Dt:	05/21/2007				Video Available :	
Cleanup Start Dt:					Cleanup Acres:	
Cleanup Cmpltn Dt:					Cleanup Amount:	
Redev Start Dt:					Redev Acres:	
Redev Cleanup Jobs:					Redev Amount:	
Grant Recipient Nm:		Colorado Department of Labor and Employment				
PropertyNm:		Diaz DeLeon Property				
Address:		2850 W 26th Ave				
City:		Denver				
State Code:		CO				
Zip Code:		80002				
Local Parcel No:						
Current Owner:						
IC Data Address:						
Horizontal Collection Method:						
Reference Point:						
Horizontal Reference Datum:		World Geodetic System of 1984				
Other Description:						
Other Desc Cleaned Up:						
Assess Type:		Phase II Environmental Assessment				
Assess Fund Entity:		US EPA - Brownfields Assessment Cooperative Agreement				
Cleanup Funding EntityNm:						
Cleanup Fund Entity:						
Redev Funding Entity Nm:						
Desc Hist:		Former gas station and auto repair.				
Accmplisht Cnt Flag:	N				Vacant Housing:	221
Coop Agreement No:	97808601				Vacant Housing Pct:	7.53
Past Mltistry Acres:					Total Unemployed:	201
Ftr Multistory Acres:					Unemployed Pct:	3.58
Assess Cadmium :					Radius:	.5
Clnup Cadmium :					Actvy Funded:	
Assess Chromium :					Redev Lvrgd Srcs:	
Clnup Chromium :					AA Amt Funding:	
Assess Copper :					Flag Clnup Trmt Tech:	
Clnup Copper :					Excavation Disposal:	
Assess Iron :					Extrctn of Cntmnts:	
Clnup Iron :					Removal of Mats:	
Assess Nickel :					Rdctn of Cntmnts:	
Clnup Nickel :					Clnup of Structures:	
Assess Selenium :					Env EC Required:	
Clnup Selenium :					Flag EC Cover Tech:	
Assess Mercury :					Flag EC Security:	
Clnup Mercury :					Flag EC Immblztn:	
Assess ArsenIC :					Flag EC Eng Barriers:	
Clnup ArsenIC :					Flag EC Other:	
Assess Bldg Mats :					Env IC in Place:	
Clnup Bldg Mats :					Env EC in Place:	
Assess oorair :					Env Clnup Jobs:	
Clnup oorair :					Sect 128 A State Trbl:	
Assess None :					Multipurpose:	
Clnup None :					Clnup Cst Shr Amt:	
Assess Pesticides :					RLF Loan Amount:	
Clnup Pesticides :					RLF Ln Cst Shr Amt:	
Assess Unknown :					Pro Income Amt:	
Clnup Unknown :					Dt RLF Loan Signed:	

Map Key	Number of Records	Direction	Distance (mi/ft)	Elev/Diff (ft)	Site	DB
---------	-------------------	-----------	------------------	----------------	------	----

Assess Svocs :					Repayment Period:	
Clnup Svocs :					Interest Rate:	
Clnup Unkn Media :					RLF Subgrant Amt:	
Redev Cmpltn Date:					Cost Share Amt:	
Pro Code:	BF				Env Pro Income Amt:	
FCA Fy:					Dt RLF Sbrgrnt Signd:	
Flag EC in Place:					Clnup Actvy Funded:	
Flag EC Required:					Below Poverty:	1280
RFR Notation:					Below Poverty Pct:	22.8
Gpa Type ID:	2				Median Income:	10657
Clnup Doc:	N				Low Income:	2274
Awp Catalyst Yn:					Low Income Pct:	40.51
Flag Prop Not Enrld:						
Redev Fund Entity:						
Gpa Type Desc:		Phase II Environmental Assessment				
AA Actvy Funded:						
AA Source of Funding:						
Clnup Trmt Tech Info:						
EC Data Address:						
EC Addl Info:						
Env IC Data Address:						
Other Forms of Doc:						
IC Addl Info:						
Highlights:					Currently a printing and graphic business occupies the building modifications to the building have been made since the Phase II was completed. Based on the results of the Phase II the site recieved a no further action letter. Property owner is seeking a loan to redevelop the property. Former Use: Former gas station and auto repair.	
Property Alias:						
Ctmnt Found:		Petroleum Products				
Ctmnt Cleanedup:						
Ctmnt Rec:						

**Media Affected:**

Ground Water Soil

**Cleanups In My Community (CIMC)**

Grant ID:	69598202	ASMT Cntrl Sub :	
Grant Type:	Assessment	Cleanup Cntrl Sub :	
EPA Region:	08	ASMT Asbestos :	
Ownership Entity:		Cleanup Asbestos :	
Latitude Measure:	39.7552571	ASMT PcbS :	
Longitude Measure:	-105.022838	Cleanup PcbS :	
Flag Cleanup Reqd:	N	ASMT VocS :	
Flag IC Required:	N	Cleanup VocS :	
Stcntrbg:		ASMT Lead :	
Property Size:	.41	Cleanup Lead :	
Flag IC in Place:		ASMT Oth Metal :	
IC in Place Date:		Cleanup Oth Metal :	
Prop Cntrl :		ASMT PahS :	
Gov Cntrl :		Cleanup PahS :	
Permit Tools :		ASMT Oth Cont:	
Info DevICes :		Cleanup Oth Cont:	
Prop Fndng Type Cd:		ASMT Air :	
Ownshp Changed :	N	Cleanup Air :	
Sflp Factor :		ASMT Drk Wat:	
Source Mapscale No:		Cleanup Drk Wat:	
Past Cml Acres:	.41	ASMT Grd Water:	Y
Future Cml Acres:		Cleanup Grd Water:	
Past Grnspc Acres:		ASMT Sediments :	
Future Grnspc Acres:		Cleanup Sediments :	
Past Acres:		ASMT Soil :	Y
Future Acres:		Cleanup Soil :	
Past Res Acres:		ASMT Srf Water :	
Future Res Acres:		Cleanup Srf Water :	
St Enrollment Dt:		Other Media :	
St Enrollment ID:		Unknown Media :	



Map Key	Number of Records	Direction	Distance (mi/ft)	Elev/Diff (ft)	Site	DB
<b>St NFA Dt:</b>					<b>Ready For Reuse :</b>	Y
<b>Assess Petrol Prod :</b>	Y				<b>Assess Amount:</b>	1
<b>Cleanup Petrol Prod :</b>					<b>Assess Fnd Ent Nm:</b>	EPA
<b>Assess Start Dt:</b>	04/01/2007				<b>Photo Available :</b>	
<b>Assess Cmpltn Dt:</b>	04/01/2007				<b>Video Available :</b>	
<b>Cleanup Start Dt:</b>					<b>Cleanup Acres:</b>	
<b>Cleanup Cmpltn Dt:</b>					<b>Cleanup Amount:</b>	
<b>Redev Start Dt:</b>					<b>Redev Acres:</b>	
<b>Redev Cleanup Jobs:</b>					<b>Redev Amount:</b>	
<b>Grant Recipient Nm:</b>		Colorado Department of Labor and Employment				
<b>PropertyNm:</b>		Diaz DeLeon Property				
<b>Address:</b>		2850 W 26th Ave				
<b>City:</b>		Denver				
<b>State Code:</b>		CO				
<b>Zip Code:</b>		80002				
<b>Local Parcel No:</b>						
<b>Current Owner:</b>						
<b>IC Data Address:</b>						
<b>Horizontal Collection Method:</b>						
<b>Reference Point:</b>						
<b>Horizontal Reference Datum:</b>		World Geodetic System of 1984				
<b>Other Description:</b>						
<b>Other Desc Cleaned Up:</b>						
<b>Assess Type:</b>		Phase I Environmental Assessment				
<b>Assess Fund Entity:</b>		US EPA - Brownfields Assessment Cooperative Agreement				
<b>Cleanup Funding EntityNm:</b>						
<b>Cleanup Fund Entity:</b>						
<b>Redev Funding Entity Nm:</b>						
<b>Desc Hist:</b>		Former gas station and auto repair.				
<b>Accmplisht Cnt Flag:</b>	Y				<b>Vacant Housing:</b>	221
<b>Coop Agreement No:</b>	97808601				<b>Vacant Housing Pct:</b>	7.53
<b>Past Mltistry Acres:</b>					<b>Total Unemployed:</b>	201
<b>Ftr Multistory Acres:</b>					<b>Unemployed Pct:</b>	3.58
<b>Assess Cadmium :</b>					<b>Radius:</b>	.5
<b>Clnup Cadmium :</b>					<b>Actvy Funded:</b>	
<b>Assess Chromium :</b>					<b>Redev Lvrgd Srcs:</b>	
<b>Clnup Chromium :</b>					<b>AA Amt Funding:</b>	
<b>Assess Copper :</b>					<b>Flag Clnup Trmt Tech:</b>	
<b>Clnup Copper :</b>					<b>Excavation Disposal:</b>	
<b>Assess Iron :</b>					<b>Extrctn of Cntmnts:</b>	
<b>Clnup Iron :</b>					<b>Removal of Mats:</b>	
<b>Assess Nickel :</b>					<b>Rdctn of Cntmnts:</b>	
<b>Clnup Nickel :</b>					<b>Clnup of Structures:</b>	
<b>Assess Selenium :</b>					<b>Env EC Required:</b>	
<b>Clnup Selenium :</b>					<b>Flag EC Cover Tech:</b>	
<b>Assess Mercury :</b>					<b>Flag EC Security:</b>	
<b>Clnup Mercury :</b>					<b>Flag EC Immbliztn:</b>	
<b>Assess ArsenIC :</b>					<b>Flag EC Eng Barriers:</b>	
<b>Clnup ArsenIC :</b>					<b>Flag EC Other:</b>	
<b>Assess Bldg Mats :</b>					<b>Env IC in Place:</b>	
<b>Clnup Bldg Mats :</b>					<b>Env EC in Place:</b>	
<b>Assess oorair :</b>					<b>Env Clnup Jobs:</b>	
<b>Clnup oorair :</b>					<b>Sect 128 A State Trbl:</b>	
<b>Assess None :</b>					<b>Multipurpose:</b>	
<b>Clnup None :</b>					<b>Clnup Cst Shr Amt:</b>	
<b>Assess Pesticides :</b>					<b>RLF Loan Amount:</b>	
<b>Clnup Pesticides :</b>					<b>RLF Ln Cst Shr Amt:</b>	
<b>Assess Unknown :</b>					<b>Pro Income Amt:</b>	
<b>Clnup Unknown :</b>					<b>Dt RLF Loan Signed:</b>	
<b>Assess Svocs :</b>					<b>Repayment Period:</b>	
<b>Clnup Svocs :</b>					<b>Interest Rate:</b>	
<b>Clnup Unkn Media :</b>					<b>RLF Subgrant Amt:</b>	
<b>Redev Cmpltn Date:</b>					<b>Cost Share Amt:</b>	
<b>Pro Code:</b>	BF				<b>Env Pro Income Amt:</b>	
<b>FCA Fy:</b>	FY08				<b>Dt RLF Sbgrnt Signd:</b>	
<b>Flag EC in Place:</b>					<b>Clnup Actvy Funded:</b>	
<b>Flag EC Required:</b>					<b>Below Poverty:</b>	1280
<b>RFR Notation:</b>					<b>Below Poverty Pct:</b>	22.8

Map Key	Number of Records	Direction	Distance (mi/ft)	Elev/Diff (ft)	Site	DB
---------	-------------------	-----------	------------------	----------------	------	----

<b>Gpa Type ID:</b>	1				<b>Median Income:</b>	10657
<b>Clnup Doc:</b>	N				<b>Low Income:</b>	2274
<b>Awp Catalyst Yn:</b>					<b>Low Income Pct:</b>	40.51
<b>Flag Prop Not Enrld:</b>						
<b>Redev Fund Entity:</b>						
<b>Gpa Type Desc:</b>		Phase I Environmental Assessment				
<b>AA Actvy Funded:</b>						
<b>AA Source of Funding:</b>						
<b>Clnup Trmt Tech Info:</b>						
<b>EC Data Address:</b>						
<b>EC Addl Info:</b>						
<b>Env IC Data Address:</b>						
<b>Other Forms of Doc:</b>						
<b>IC Addl Info:</b>						
<b>Highlights:</b>		Currently a printing and graphic business occupies the building modifications to the building have been made since the Phase II was completed. Based on the results of the Phase II the site recieved a no further action letter. Property owner is seeking a loan to redevelop the property. Former Use: Former gas station and auto repair.				
<b>Property Alias:</b>						
<b>Ctmnt Found:</b>		Petroleum Products				
<b>Ctmnt Cleanedup:</b>						
<b>Ctmnt Rec:</b>						
<b>Media Affected:</b>						
		Ground Water Soil				

<a href="#">47</a>	1 of 2	NE	0.31 / 1,621.16	5,256.96 / -8	<b>Olinger Mortuaries Garage 2950 Umatilla Denver 80211 CO</b>	LST
--------------------	--------	----	-----------------	---------------	--	-----

<b>Facility ID:</b>	2745	<b>Facility Name(OPS):</b>	Olinger Mortuaries Garage
<b>Facilty Name(COSTIS):</b>	Olinger Mortuaries Garage	<b>Address(OPS):</b>	2950 Umatilla
<b>Address (COSTIS):</b>	2950 Umatilla Denver 80211	<b>City(OPS):</b>	Denver
<b>County (COSTIS):</b>	Denver	<b>Zip Code(OPS):</b>	80211
<b>Facility Type(CDLE):</b>	Non-Retail	<b>County(OPS):</b>	Denver
<b>Facilty Catgry(CDLE):</b>	Commercial/Industrial	<b>State(OPS):</b>	CO
<b>Facility Type(OPS):</b>	Non-Retail	<b>Lat Long(OPS):</b>	39.759318,-105.011797
<b>Facilty Catgry(OPS):</b>	Commercial/Industrial		
<b>County(CDLE):</b>	Denver		
<b>Zip(CDLE):</b>	80211		
<b>City(CDLE):</b>	Denver		
<b>Longitude(CDLE):</b>	-105.011797		
<b>Facility Name(CDLE):</b>	Olinger Mortuaries Garage		
<b>Latitude(CDLE):</b>	39.759318		
<b>Address(CDLE):</b>	2950 Umatilla		
<b>Event ID:</b>			
<b>Original Source:</b>	Colorado Storage Tank Information System (COSTIS); Colorado Department of Labor and Employment (CDLE); Oil & Public Safety(OPS) Regulated Storage Tanks; OPS Petroleum Release Events in Colorado - Petroleum Release Events		
<b>Owner ID:</b>	4785		
<b>Owner Name:</b>	Service Corp International;		

**Tank Co Foia Facility**

<b>No of Metred Prod:</b>	0	<b>Facility Owner:</b>	Service Corp International
<b>No of Active Tanks:</b>	0	<b>Type :</b>	Non-Retail
<b>Owner Costis ID:</b>	OWNR-4785		

**Tank Co Gov Tnk Fac**

<b>No of Tanks:</b>	0
---------------------	---

**Events (CDLE)**

Map Key	Number of Records	Direction	Distance (mi/ft)	Elev/Diff (ft)	Site	DB
---------	-------------------	-----------	------------------	----------------	------	----

<b>Event ID:</b>	5045				<b>Proj. Closure Date:</b>	
<b>Alt Event ID:</b>	8295-1				<b>Category:</b>	
<b>Status:</b>	Closed				<b>Sardonyx ID:</b>	
<b>UST Tank Count:</b>	4				<b>MTBE Classifica:</b>	
<b>AST Tank Count:</b>					<b>Sum of Reimbur Amt:</b>	99850.07
<b>Source of Release:</b>					<b>Reviewer Full Name:</b>	Zach Hope
<b>Cause of Release:</b>					<b>Logged On:</b>	5/4/1989
<b>Confirm Rel Dt:</b>	8/16/2001				<b>Logged By:</b>	
<b>Site Name:</b>	Olinger Mortuaries Garage					
<b>Loc Addr:</b>						
<b>Loc Addr2:</b>						
<b>Loc Addr3:</b>						
<b>Aka Name:</b>						
<b>Aka Loc Addr:</b>						

**Reimbursement Application (CDLE)**

<b>Rap ID:</b>	RAP-20087				<b>Eligibil Type Desc:</b>	Tank Owner/Operator
<b>Protest ID:</b>					<b>Rap Payee Type ID:</b>	Corporation
<b>Rap Status:</b>	Paid				<b>Reimbursement Req:</b>	4013.51
<b>Application Type:</b>	Supplemental				<b>Total Reimburse:</b>	4000.9
<b>User Group Name:</b>					<b>Max Amt Reduction:</b>	
<b>FPR Date:</b>	12/8/2009				<b>PSTC Date:</b>	
<b>Protest Amount:</b>						
<b>Payee:</b>	Sci Colorado Funeral Services Inc					
<b>Cap Status:</b>	Approved					
<b>Spec Cond:</b>						
<b>Note:</b>	Colorado Department of Labor and Employment (CDLE)					

<b>Rap ID:</b>	RAP-6479				<b>Eligibil Type Desc:</b>	Tank Owner/Operator
<b>Protest ID:</b>					<b>Rap Payee Type ID:</b>	
<b>Rap Status:</b>	Paid				<b>Reimbursement Req:</b>	30675.1
<b>Application Type:</b>	Original				<b>Total Reimburse:</b>	30642.89
<b>User Group Name:</b>					<b>Max Amt Reduction:</b>	
<b>FPR Date:</b>	5/16/2003				<b>PSTC Date:</b>	5/16/2003
<b>Protest Amount:</b>						
<b>Payee:</b>	Sci Colorado Funeral Services Inc					
<b>Cap Status:</b>	Approved					
<b>Spec Cond:</b>						
<b>Note:</b>	Colorado Department of Labor and Employment (CDLE)					

<b>Rap ID:</b>	RAP-10478				<b>Eligibil Type Desc:</b>	Tank Owner/Operator
<b>Protest ID:</b>					<b>Rap Payee Type ID:</b>	
<b>Rap Status:</b>	Paid				<b>Reimbursement Req:</b>	29620.05
<b>Application Type:</b>	Supplemental				<b>Total Reimburse:</b>	29084.6
<b>User Group Name:</b>					<b>Max Amt Reduction:</b>	
<b>FPR Date:</b>	5/31/2006				<b>PSTC Date:</b>	
<b>Protest Amount:</b>						
<b>Payee:</b>	Sci Colorado Funeral Services Inc					
<b>Cap Status:</b>	Approved					
<b>Spec Cond:</b>						
<b>Note:</b>	Colorado Department of Labor and Employment (CDLE)					

<b>Rap ID:</b>	RAP-20086				<b>Eligibil Type Desc:</b>	Tank Owner/Operator
<b>Protest ID:</b>					<b>Rap Payee Type ID:</b>	Corporation
<b>Rap Status:</b>	Paid				<b>Reimbursement Req:</b>	20294.35
<b>Application Type:</b>	Supplemental				<b>Total Reimburse:</b>	20294.35
<b>User Group Name:</b>					<b>Max Amt Reduction:</b>	
<b>FPR Date:</b>	12/8/2009				<b>PSTC Date:</b>	
<b>Protest Amount:</b>						
<b>Payee:</b>	Sci Colorado Funeral Services Inc					
<b>Cap Status:</b>	Approved					
<b>Spec Cond:</b>						
<b>Note:</b>	Colorado Department of Labor and Employment (CDLE)					

<b>Rap ID:</b>	RAP-16024				<b>Eligibil Type Desc:</b>	Tank Owner/Operator
<b>Protest ID:</b>					<b>Rap Payee Type ID:</b>	Corporation

Map Key	Number of Records	Direction	Distance (mi/ft)	Elev/Diff (ft)	Site	DB
<b>Rap Status:</b>	Paid				<b>Reimbursement Req:</b>	26286.91
<b>Application Type:</b>	Supplemental				<b>Total Reimburse:</b>	25573.13
<b>User Group Name:</b>					<b>Max Amt Reduction:</b>	
<b>FPR Date:</b>	11/20/2007				<b>PSTC Date:</b>	
<b>Protest Amount:</b>						
<b>Payee:</b>	Sci Colorado Funeral Services Inc					
<b>Cap Status:</b>	Approved					
<b>Spec Cond:</b>						
<b>Note:</b>	Colorado Department of Labor and Employment (CDLE)					

**Events (CDLE)**

<b>Event ID:</b>		<b>Proj. Closure Date:</b>	
<b>Alt Event ID:</b>		<b>Category:</b>	
<b>Status:</b>	Closed	<b>Sardonyx ID:</b>	
<b>UST Tank Count:</b>	4	<b>MTBE Classifica:</b>	
<b>AST Tank Count:</b>		<b>Sum of Reimbur Amt:</b>	
<b>Source of Release:</b>	Tank	<b>Reviewer Full Name:</b>	
<b>Cause of Release:</b>		<b>Logged On:</b>	3/4/2011
<b>Confirm Rel Dt:</b>	3/3/2011	<b>Logged By:</b>	
<b>Site Name:</b>	Olinger Mortuaries Garage		
<b>Loc Addr:</b>			
<b>Loc Addr2:</b>			
<b>Loc Addr3:</b>			
<b>Aka Name:</b>			
<b>Aka Loc Addr:</b>			

**Events (COSTIS) (As of 18 October, 2021)**

<b>Event ID:</b>	5045	<b>Log Date:</b>	5/4/1989
<b>Process Status Name:</b>	Closed		
<b>Site Name:</b>	Olinger Mortuaries Garage		
<b>Facility Name:</b>			
<b>Address:</b>	2950 Umatilla Denver CO 80211		
<b>Loc Address:</b>	2950 Umatilla Denver 80211		
<b>Loc City:</b>	Denver		
<b>Loc County:</b>	Denver		

**Reimbursement Application (COSTIS) (As of 18 October, 2021)**

<b>RAP ID:</b>	16024	<b>Event ID:</b>	5045
<b>Facility ID:</b>	2745	<b>PSTC Date:</b>	
<b>Payee Name:</b>	Sci Colorado Funeral Services Inc		
<b>RAP ID:</b>	20087	<b>Event ID:</b>	5045
<b>Facility ID:</b>	2745	<b>PSTC Date:</b>	
<b>Payee Name:</b>	Sci Colorado Funeral Services Inc		
<b>RAP ID:</b>	10478	<b>Event ID:</b>	5045
<b>Facility ID:</b>	2745	<b>PSTC Date:</b>	
<b>Payee Name:</b>	Sci Colorado Funeral Services Inc		
<b>RAP ID:</b>	6479	<b>Event ID:</b>	5045
<b>Facility ID:</b>	2745	<b>PSTC Date:</b>	5/16/2003
<b>Payee Name:</b>	Sci Colorado Funeral Services Inc		
<b>RAP ID:</b>	20086	<b>Event ID:</b>	5045
<b>Facility ID:</b>	2745	<b>PSTC Date:</b>	
<b>Payee Name:</b>	Sci Colorado Funeral Services Inc		

**OPS Petroleum Release Events in Colorado - Petroleum Release Events**

<b>Event ID:</b>	5045	<b>Phone:</b>	303-318-4357
<b>Release No:</b>	REL-008996	<b>City:</b>	Denver

Map Key	Number of Records	Direction	Distance (mi/ft)	Elev/Diff (ft)	Site	DB
<b>Status:</b>		Closed	<b>Zip:</b>		80211	
<b>Release Date:</b>		8/16/2001	<b>State:</b>		CO	
<b>Closure Date:</b>		11/3/2011	<b>County:</b>		Denver	
<b>NFA Type:</b>		Tier II	<b>Latitude:</b>		39.759318	
<b>Release Cause:</b>			<b>Longitude:</b>		-105.011797	
<b>Reimbursement Total:</b>			<b>Latitude Longitude:</b>		39.759318, -105.011797	
<b>Contact:</b>		Zach Hope				
<b>Release Source:</b>						
<b>Site Name:</b>		Olinger Mortuaries Garage				
<b>Address:</b>		2950 Umatilla				
<b>Email:</b>		cdle_ops_public_record_center@state.co.us				
<b>Link :</b>		https://socgov18.force.com/s/release/a183h000003KXb4				

[47](#)    2 of 2    **NE**    0.31 / 1,621.16    5,256.96 / -8    **Olinger Mortuaries Garage  
2950 Umatilla  
Denver CO 80211**    **LUST TRUST**

**Facility ID:** 2745    **Event ID:** 5045  
**TtlAmtAppvdForReim :** 109595.87    **Release Date:** 8/16/2001  
**UST Tank Count:**    **AST Tank count:**  
**County:** Denver

[48](#)    1 of 1    **E**    0.32 / 1,682.42    5,192.34 / -73    **Recreational Equipment, Inc. (REI)  
- Denver  
1416 Platte St.  
Denver CO**    **SWF/LF**

**Loc ID:** DNV225

**Facility Detail Info**

**Location ID:** DNV225  
**Facility Name:** Recreational Equipment, Inc. (REI) - Denver  
**Location Address:** 1416 Platte St.  
**City:** Denver  
**Zip:** 80202  
**County Name:** DENVER  
**Latitude:** 39.755135  
**Longitude:** -105.010277

**Facility Map Info (REST)**

**Location ID:** DNV225  
**FID:** 970  
**Primary AC:** Asbestos Management Plan  
**Facility Name:** Recreational Equipment, Inc. (REI) - Denver  
**Address:** 1416 Platte St.  
**City:** Denver  
**Zip:** 80202  
**County Name:** DENVER  
**Latitude:** 39.755135  
**Longitude:** -105.010277  
**Y:** 39.7551350000018  
**X:** -105.010277000002

**Activity Info**

**Activity Type:** Asbestos Management Plan  
**Closure Units:** FALSE  
**Post Closure Units:** FALSE  
**Post Closure Ended:** FALSE  
**Clean Closed Units:** FALSE



Map Key	Number of Records	Direction	Distance (mi/ft)	Elev/Diff (ft)	Site	DB
---------	-------------------	-----------	------------------	----------------	------	----

**Operator Info**

**Operator:** FALSE  
**Title:** Director of Construction  
**Owner:** TRUE  
**Contact Organization:** Recreational Equipment, Inc.  
**Contact Address:** 6750 South 228th Street  
**Contact City:** Kent  
**Contact State:** WA  
**Contact Zip:** 98032  
**Contact Phone:**

<a href="#">49</a>	1 of 1	E	0.34 / 1,780.28	5,190.90 / -74	Valente Property 1465 Platte St Denver 80202 CO	LST
--------------------	--------	---	-----------------	----------------	---	-----

<b>Facility ID:</b>	14888	<b>Facility Name(OPS):</b>	Valente Property
<b>Facility Name(COSTIS):</b>	Valente Property	<b>Address(OPS):</b>	1465 Platte St
<b>Address (COSTIS):</b>	1465 Platte St Denver 80202	<b>City(OPS):</b>	Denver
<b>County (COSTIS):</b>	Denver	<b>Zip Code(OPS):</b>	80202
<b>Facility Type(CDLE):</b>	Non-Retail	<b>County(OPS):</b>	Denver
<b>Facility Catgry(CDLE):</b>	Other	<b>State(OPS):</b>	CO
<b>Facility Type(OPS):</b>	Non-Retail	<b>Lat Long(OPS):</b>	39.755753,-105.010185
<b>Facility Catgry(OPS):</b>	Other		
<b>County(CDLE):</b>	Denver		
<b>Zip(CDLE):</b>	80202		
<b>City(CDLE):</b>	Denver		
<b>Longitude(CDLE):</b>	-105.010185		
<b>Facility Name(CDLE):</b>	Valente Property		
<b>Latitude(CDLE):</b>	39.755753		
<b>Address(CDLE):</b>	1465 Platte St		
<b>Event ID:</b>			
<b>Original Source:</b>	Colorado Storage Tank Information System (COSTIS); Colorado Department of Labor and Employment (CDLE); Oil & Public Safety(OPS) Regulated Storage Tanks; OPS Petroleum Release Events in Colorado - Petroleum Release Events		
<b>Owner ID:</b>	18168		
<b>Owner Name:</b>	Valente; Steve		

**Tank Co Gov Tnk Fac**

**No of Tanks:** 0

**Tank Co Foia Facility**

<b>No of Metred Prod:</b>	0	<b>Facility Owner:</b>	Steve Valente
<b>No of Active Tanks:</b>	0	<b>Type :</b>	Non-Retail
<b>Owner Costis ID:</b>	OWNR-18168		

**Events (CDLE)**

<b>Event ID:</b>	7475	<b>Proj. Closure Date:</b>	
<b>Alt Event ID:</b>		<b>Category:</b>	
<b>Status:</b>	Closed	<b>Sardonyx ID:</b>	
<b>UST Tank Count:</b>		<b>MTBE Classifica:</b>	
<b>AST Tank Count:</b>		<b>Sum of Reimbur Amt:</b>	
<b>Source of Release:</b>		<b>Reviewer Full Name:</b>	Vinny Secondo
<b>Cause of Release:</b>		<b>Logged On:</b>	5/25/1999
<b>Confirm Rel Dt:</b>	5/18/1999	<b>Logged By:</b>	
<b>Site Name:</b>	Valente Property		
<b>Loc Addr:</b>			
<b>Loc Addr2:</b>			

Map Key	Number of Records	Direction	Distance (mi/ft)	Elev/Diff (ft)	Site	DB
---------	-------------------	-----------	------------------	----------------	------	----

Loc Addr3:  
Aka Name:  
Aka Loc Addr:

**Events (COSTIS) (As of 18 October, 2021)**

<b>Event ID:</b>	7475	<b>Log Date:</b>	5/25/1999
<b>Process Status Name:</b>	Closed		
<b>Site Name:</b>	Valente Property		
<b>Facility Name:</b>			
<b>Address:</b>	1465 Platte St Denver CO 80202		
<b>Loc Address:</b>	1465 Platte St Denver 80202		
<b>Loc City:</b>	Denver		
<b>Loc County:</b>	Denver		

**OPS Petroleum Release Events in Colorado - Petroleum Release Events**

<b>Event ID:</b>	7475	<b>Phone:</b>	303-318-4357
<b>Release No:</b>	REL-012450	<b>City:</b>	Denver
<b>Status:</b>	Closed	<b>Zip:</b>	80202
<b>Release Date:</b>	5/18/1999	<b>State:</b>	CO
<b>Closure Date:</b>	10/21/2016	<b>County:</b>	Denver
<b>NFA Type:</b>	Tier II	<b>Latitude:</b>	39.755753
<b>Release Cause:</b>		<b>Longitude:</b>	-105.010185
<b>Reimbursement Total:</b>		<b>Latitude Longitude:</b>	39.755753, -105.010185
<b>Contact:</b>	Vinny Secondo		
<b>Release Source:</b>			
<b>Site Name:</b>	Valente Property		
<b>Address:</b>	1465 Platte St		
<b>Email:</b>	cdle_ops_public_record_center@state.co.us		
<b>Link :</b>	https://socgov18.force.com/s/release/a183h000003KYUm		

<a href="#">50</a>	1 of 1	S	0.34 / 1,803.42	5,193.24 / -72	The Children's Museum of Denver, City Parcels 1990 Crescent Dr. Denver CO 80204
--------------------	--------	---	--------------------	-------------------	--

FED BROWNFIELDS

<b>Property ID:</b>	161404	<b>BF Property (Map):</b>	161404
<b>Lat Measure:</b>	39.748757	<b>Latitude (Map):</b>	39.748757
<b>Long Measure:</b>	-105.01670100000001	<b>Longitude (Map):</b>	-105.016701
<b>Property Name:</b>	The Children's Museum of Denver, City Parcels		
<b>Address:</b>	1990 Crescent Dr.		
<b>City:</b>	Denver		
<b>State Code:</b>	CO		
<b>Zip Code:</b>	80204		
<b>Primary Name (Map):</b>	THE CHILDREN'S MUSEUM OF DENVER, CITY PARCELS		
<b>Location Address (Map):</b>	1990 CRESCENT DR.		
<b>City Name (Map):</b>	DENVER		
<b>County Name (Map):</b>	DENVER		
<b>State Code (Map):</b>	CO		
<b>Postal Code (Map):</b>	80204		

**Brownfields Details**

<b>Registry I:</b>	110055264636	<b>EPA ID:</b>	
<b>EPA Region:</b>	08	<b>BF RLF Gra:</b>	
<b>Cat No:</b>	10190002	<b>BF RLF Pil:</b>	
<b>RCRA Handl:</b>		<b>BF Assess :</b>	
<b>RCRA Curre:</b>		<b>BF Cleanup:</b>	
<b>RCRA Remed:</b>		<b>BF Tba Ind:</b>	Y
<b>RCRA Const:</b>		<b>BF 128a In:</b>	
<b>RCRA El He:</b>		<b>BF IC Code:</b>	U
<b>RCRA El Gm:</b>		<b>BF IC Gc I:</b>	U
<b>RCRA Rem 1:</b>		<b>BF IC Ep I:</b>	U
<b>RCRA Ec Gw:</b>		<b>BF IC ID I:</b>	U

Map Key	Number of Records	Direction	Distance (mi/ft)	Elev/Diff (ft)	Site	DB
RCRA Ec Ng: RCRA IC Ep: RCRA IC Gc: RCRA IC ID: RCRA IC Pr: FF RCRA In: RCRA Trans: RCRA Tra 1: RCRA Ec Co: RCRA IC Co: RCRA Gpra : RCRA Rem 2: RCRA Dru 1: SF Site ID: SF Ec Ind: SF El Gm C: SF El He C: SF IC Ind: SF NPL Cod: SF NPL C 1: SF Admin F: FF And Sit: FF SF Ind: Map Symbol: Data Refre: GIS Refres: New Site: Repow Ref :					U	
B 29-Jul-2022						
EPAOSC Sit: EPAOSC Res: EPAOSC R 1: EPAOSC Sta: EPAOSC Inc: Desc : Ind Name: Cat Name: Sub Name: Primary Name: RCRA Drupa: Url:  Census Url:  ACS Url:						
https://cimc.epa.gov/ords/cimc/f?p=CIMC:REPOWER:::::P33_REF:35833						
Upper South Platte Upper South Platte THE CHILDREN'S MUSEUM OF DENVER, CITY PARCELS						
https://obipublic11.epa.gov/analytics/saw.dll?PortalPages&Action=Navigate&col1=ACRES_GRANT_EXPORT.PROPERTY_ID&val1=%22161404.0%22&PortalPath=/shared/CIMC/_portal/CIMC&Page=Profile+Page748757&featype=point&radius=1.0						
https://ejsscreen.epa.gov/mapper/demogreportpdf.aspx?report=census2010sf1&coords=-105.016701%2C39.748757&featype=point&radius=1.0						
UST Status: UST Substa: UST Landus: UST SPA Wa: UST SPA Fa: UST WHPA W: UST WHPA F: UST Open: UST Closed: LUST ID: Saa Site:						
SG 35833						
161404- <a target="_blank" href="https://cimc.epa.gov/ords/cimc/f?p=CIMC:REPOWER:::::P33_REF:35833">RE-Powering Site Profile</a> The Children's Museum of Denver, City Parcels						

**Cleanups In My Community (CIMC)**

Grant ID:	69605829	ASMT Cntrl Sub :
Grant Type:	TBA	Cleanup Cntrl Sub :

Map Key	Number of Records	Direction	Distance (mi/ft)	Elev/Diff (ft)	Site	DB
<b>EPA Region:</b>	08				<b>ASMT Asbestos :</b>	
<b>Ownership Entity:</b>	Government				<b>Cleanup Asbestos :</b>	
<b>Latitude Measure:</b>	39.748757				<b>ASMT Pcb's :</b>	
<b>Longitude Measure:</b>	-105.01670100000001				<b>Cleanup Pcb's :</b>	
<b>Flag Cleanup Req'd:</b>	N				<b>ASMT Vocs :</b>	
<b>Flag IC Required:</b>	U				<b>Cleanup Vocs :</b>	
<b>Stcntrbg:</b>					<b>ASMT Lead :</b>	
<b>Property Size:</b>	1.54				<b>Cleanup Lead :</b>	
<b>Flag IC in Place:</b>					<b>ASMT Oth Metal :</b>	
<b>IC in Place Date:</b>					<b>Cleanup Oth Metal :</b>	
<b>Prop Cntrl :</b>					<b>ASMT Pabs :</b>	Y
<b>Gov Cntrl :</b>					<b>Cleanup Pabs :</b>	
<b>Permit Tools :</b>					<b>ASMT Oth Cont:</b>	
<b>Info DevICes :</b>					<b>Cleanup Oth Cont:</b>	
<b>Prop Fnding Type Cd:</b>					<b>ASMT Air :</b>	
<b>Ownshp Changed :</b>	N				<b>Cleanup Air :</b>	
<b>Sfilp Factor :</b>					<b>ASMT Drk Wat:</b>	
<b>Source Mapscale No:</b>					<b>Cleanup Drk Wat:</b>	
<b>Past Cml Acres:</b>					<b>ASMT Grd Water:</b>	Y
<b>Future Cml Acres:</b>					<b>Cleanup Grd Water:</b>	
<b>Past Grnspc Acres:</b>	1.54				<b>ASMT Sediments :</b>	
<b>Future Grnspc Acres:</b>					<b>Cleanup Sediments :</b>	
<b>Past Acres:</b>					<b>ASMT Soil :</b>	Y
<b>Future Acres:</b>					<b>Cleanup Soil :</b>	
<b>Past Res Acres:</b>					<b>ASMT Srf Water :</b>	
<b>Future Res Acres:</b>					<b>Cleanup Srf Water :</b>	
<b>St Enrollment Dt:</b>					<b>Other Media :</b>	
<b>St Enrollment ID:</b>					<b>Unknown Media :</b>	
<b>St NFA Dt:</b>					<b>Ready For Reuse :</b>	N
<b>Assess Petrol Prod :</b>	Y				<b>Assess Amount:</b>	6180
<b>Cleanup Petrol Prod :</b>					<b>Assess Fnd Ent Nm:</b>	EPA
<b>Assess Start Dt:</b>	12/16/2013				<b>Photo Available :</b>	Y
<b>Assess Cmpltn Dt:</b>	12/27/2013				<b>Video Available :</b>	N
<b>Cleanup Start Dt:</b>					<b>Cleanup Acres:</b>	
<b>Cleanup Cmpltn Dt:</b>					<b>Cleanup Amount:</b>	
<b>Redev Start Dt:</b>					<b>Redev Acres:</b>	
<b>Redev Cleanup Jobs:</b>					<b>Redev Amount:</b>	
<b>Grant Recipient Nm:</b>		R8 TBA - Colorado (STAG Funded)				
<b>PropertyNm:</b>		The Children's Museum of Denver, City Parcels				
<b>Address:</b>		1990 Crescent Dr.				
<b>City:</b>		Denver				
<b>State Code:</b>		CO				
<b>Zip Code:</b>		80204				
<b>Local Parcel No:</b>						
<b>Current Owner:</b>		City and County of Denver				
<b>IC Data Address:</b>						
<b>Horizontal Collection Method:</b>		Address Matching-House Number				
<b>Reference Point:</b>		Entrance Point of a Facility or Station				
<b>Horizontal Reference Datum:</b>		North American Datum of 1983				
<b>Other Description:</b>						
<b>Other Desc Cleaned Up:</b>						
<b>Assess Type:</b>		Phase I Environmental Assessment				
<b>Assess Fund Entity:</b>		US EPA - TBA Funding				
<b>Cleanup Funding EntityNm:</b>						
<b>Cleanup Fund Entity:</b>						
<b>Redev Funding Entity Nm:</b>						
<b>Desc Hist:</b>		The target property is part if the current Gates Crescent Park, owned by the City and County of Denver.				
<b>Accmplisht Cnt Flag:</b>	N				<b>Vacant Housing:</b>	88
<b>Coop Agreement No:</b>	n/a				<b>Vacant Housing Pct:</b>	10.2
<b>Past Mltistry Acres:</b>					<b>Total Unemployed:</b>	36
<b>Ftr Multistory Acres:</b>					<b>Unemployed Pct:</b>	2.33
<b>Assess Cadmium :</b>					<b>Radius:</b>	.5
<b>Clnup Cadmium :</b>					<b>Actvy Funded:</b>	
<b>Assess Chromium :</b>					<b>Redev Lvrgd Srcs:</b>	
<b>Clnup Chromium :</b>					<b>AA Amt Funding:</b>	
<b>Assess Copper :</b>					<b>Flag Clnup Trmt Tech:</b>	
<b>Clnup Copper :</b>					<b>Excavation Disposal:</b>	
<b>Assess Iron :</b>					<b>Extrctn of Cntmnts:</b>	

Clnup Iron :					Removal of Mats:	
Assess Nickel :					Rdctn of Cntmnts:	
Clnup Nickel :					Clnup of Structures:	
Assess Selenium :					Env EC Required:	U
Clnup Selenium :					Flag EC Cover Tech:	
Assess Mercury :					Flag EC Security:	
Clnup Mercury :					Flag EC Immblyztn:	
Assess ArsenIC :					Flag EC Eng Barriers:	
Clnup ArsenIC :					Flag EC Other:	
Assess Bldg Mats :					Env IC in Place:	
Clnup Bldg Mats :					Env EC in Place:	
Assess oorair :					Env Clnup Jobs:	
Clnup oorair :					Sect 128 A State Trbl:	
Assess None :					Multipurpose:	
Clnup None :					Clnup Cst Shr Amt:	
Assess Pesticides :					RLF Loan Amount:	
Clnup Pesticides :					RLF Ln Cst Shr Amt:	
Assess Unknown :					Pro Income Amt:	
Clnup Unknown :					Dt RLF Loan Signed:	
Assess Svocs :					Repayment Period:	
Clnup Svocs :					Interest Rate:	
Clnup Unkn Media :					RLF Subgrant Amt:	
Redev Cmpltn Date:					Cost Share Amt:	
Pro Code:					Env Pro Income Amt:	
FCA Fy:					Dt RLF Sbrgrnt Signd:	
Flag EC in Place:					Clnup Actvy Funded:	
Flag EC Required:	U				Below Poverty:	368
RFR Notation:					Below Poverty Pct:	23.83
Gpa Type ID:	1				Median Income:	3823
Clnup Doc:	N				Low Income:	625
Awp Catalyst Yn:					Low Income Pct:	40.48
Flag Prop Not Enrld:	Y					
Redev Fund Entity:						
Gpa Type Desc:					Phase I Environmental Assessment	
AA Actvy Funded:					updated Phase I	
AA Source of Funding:						
Clnup Trmt Tech Info:						
EC Data Address:						
EC Addl Info:						
Env IC Data Address:						
Other Forms of Doc:						
IC Addl Info:						
Highlights:					The Children's Museum of Denver intends to redevelop the target property for expansion of the current museum and development of an adventure playground Former Use: The target property is part if the current Gates Crescent Park, owned by the City and County of Denver.	
Property Alias:						
Ctmnt Found:					PAHs Petroleum Products	
Ctmnt Cleanedup:						
Ctmnt Rec:						

PAHs Petroleum Products

**Media Affected:**

Ground Water Soil

**Cleanups In My Community (CIMC)**

Grant ID:	69605829	ASMT Cntrl Sub :	
Grant Type:	TBA	Cleanup Cntrl Sub :	
EPA Region:	08	ASMT Asbestos :	
Ownership Entity:	Government	Cleanup Asbestos :	
Latitude Measure:	39.748757	ASMT PcbS :	
Longitude Measure:	-105.01670100000001	Cleanup PcbS :	
Flag Cleanup Reqd:	N	ASMT VocS :	
Flag IC Required:	U	Cleanup VocS :	
Stcntrbg:		ASMT Lead :	



Map Key	Number of Records	Direction	Distance (mi/ft)	Elev/Diff (ft)	Site	DB
Property Size:	1.54				Cleanup Lead :	
Flag IC in Place:					ASMT Oth Metal :	
IC in Place Date:					Cleanup Oth Metal :	
Prop Cntrl :					ASMT Pahs :	Y
Gov Cntrl :					Cleanup Pahs :	
Permit Tools :					ASMT Oth Cont:	
Info DevICes :					Cleanup Oth Cont:	
Prop Fnding Type Cd:					ASMT Air :	
Ownshp Changed :	N				Cleanup Air :	
Sflfp Factor :					ASMT Drk Wat:	
Source Mapscale No:					Cleanup Drk Wat:	
Past Cml Acres:					ASMT Grd Water:	Y
Future Cml Acres:					Cleanup Grd Water:	
Past Grnspc Acres:	1.54				ASMT Sediments :	
Future Grnspc Acres:					Cleanup Sediments :	
Past Acres:					ASMT Soil :	Y
Future Acres:					Cleanup Soil :	
Past Res Acres:					ASMT Srf Water :	
Future Res Acres:					Cleanup Srf Water :	
St Enrollment Dt:					Other Media :	
St Enrollment ID:					Unknown Media :	
St NFA Dt:					Ready For Reuse :	N
Assess Petrol Prod :	Y				Assess Amount:	15000
Cleanup Petrol Prod :					Assess Fnd Ent Nm:	EPA
Assess Start Dt:	12/21/2012				Photo Available :	Y
Assess Cmpltn Dt:	02/26/2013				Video Available :	N
Cleanup Start Dt:					Cleanup Acres:	
Cleanup Cmpltn Dt:					Cleanup Amount:	
Redev Start Dt:					Redev Acres:	
Redev Cleanup Jobs:					Redev Amount:	
Grant Recipient Nm:		R8 TBA - Colorado (STAG Funded)				
PropertyNm:		The Children's Museum of Denver, City Parcels				
Address:		1990 Crescent Dr.				
City:		Denver				
State Code:		CO				
Zip Code:		80204				
Local Parcel No:						
Current Owner:		City and County of Denver				
IC Data Address:						
Horizontal Collection Method:		Address Matching-House Number				
Reference Point:		Entrance Point of a Facility or Station				
Horizontal Reference Datum:		North American Datum of 1983				
Other Description:						
Other Desc Cleaned Up:						
Assess Type:		Phase I Environmental Assessment				
Assess Fund Entity:		US EPA - TBA Funding				
Cleanup Funding EntityNm:						
Cleanup Fund Entity:						
Redev Funding Entity Nm:						
Desc Hist:		The target property is part if the current Gates Crescent Park, owned by the City and County of Denver.				
Accmplisht Cnt Flag:	Y				Vacant Housing:	88
Coop Agreement No:	n/a				Vacant Housing Pct:	10.2
Past Mltistry Acres:					Total Unemployed:	36
Ftr Multistory Acres:					Unemployed Pct:	2.33
Assess Cadmium :					Radius:	.5
Clnup Cadmium :					Actvy Funded:	
Assess Chromium :					Redev Lvrgd Srcs:	
Clnup Chromium :					AA Amt Funding:	
Assess Copper :					Flag Clnup Trmt Tech:	
Clnup Copper :					Excavation Disposal:	
Assess Iron :					Extrctn of Cntmnts:	
Clnup Iron :					Removal of Mats:	
Assess Nickel :					Rdctn of Cntmnts:	
Clnup Nickel :					Clnup of Structures:	
Assess Selenium :					Env EC Required:	U
Clnup Selenium :					Flag EC Cover Tech:	
Assess Mercury :					Flag EC Security:	
Clnup Mercury :					Flag EC Immblyztn:	

Assess ArsenIC :					Flag EC Eng Barriers:	
Clnup ArsenIC :					Flag EC Other:	
Assess Bldg Mats :					Env IC in Place:	
Clnup Bldg Mats :					Env EC in Place:	
Assess oorair :					Env Clnup Jobs:	
Clnup oorair :					Sect 128 A State Trbl:	
Assess None :					Multipurpose:	
Clnup None :					Clnup Cst Shr Amt:	
Assess Pesticides :					RLF Loan Amount:	
Clnup Pesticides :					RLF Ln Cst Shr Amt:	
Assess Unknown :					Pro Income Amt:	
Clnup Unknown :					Dt RLF Loan Signed:	
Assess Svocs :					Repayment Period:	
Clnup Svocs :					Interest Rate:	
Clnup Unkn Media :					RLF Subgrant Amt:	
Redev Cmpltn Date:					Cost Share Amt:	
Pro Code:					Env Pro Income Amt:	
FCA Fy:	FY13				Dt RLF Sbrgrnt Signd:	
Flag EC in Place:					Clnup Actvy Funded:	
Flag EC Required:	U				Below Poverty:	368
RFR Notation:					Below Poverty Pct:	23.83
Gpa Type ID:	1				Median Income:	3823
Clnup Doc:	N				Low Income:	625
Awp Catalyst Yn:					Low Income Pct:	40.48
Flag Prop Not Enrld:	Y					
Redev Fund Entity:						
Gpa Type Desc:		Phase I Environmental Assessment				
AA Actvy Funded:		updated Phase I				
AA Source of Funding:						
Clnup Trmt Tech Info:						
EC Data Address:						
EC Addl Info:						
Env IC Data Address:						
Other Forms of Doc:						
IC Addl Info:						
Highlights:		The Children's Museum of Denver intends to redevelop the target property for expansion of the current museum and development of an adventure playground Former Use: The target property is part if the current Gates Crescent Park, owned by the City and County of Denver.				

Property Alias:  
 Ctmnt Found: PAHs Petroleum Products  
 Ctmnt Cleanedup:  
 Ctmnt Rec:

PAHs Petroleum Products

**Media Affected:**

Ground Water Soil

**Cleanups In My Community (CIMC)**

Grant ID:	69605829	ASMT Cntrl Sub :	
Grant Type:	TBA	Cleanup Cntrl Sub :	
EPA Region:	08	ASMT Asbestos :	
Ownership Entity:	Government	Cleanup Asbestos :	
Latitude Measure:	39.748757	ASMT PcbS :	
Longitude Measure:	-105.01670100000001	Cleanup PcbS :	
Flag Cleanup Reqd:	N	ASMT Vocs :	
Flag IC Required:	U	Cleanup Vocs :	
Stcntrbg:		ASMT Lead :	
Property Size:	1.54	Cleanup Lead :	
Flag IC in Place:		ASMT Oth Metal :	
IC in Place Date:		Cleanup Oth Metal :	
Prop Cntrl :		ASMT Pahs :	Y
Gov Cntrl :		Cleanup Pahs :	
Permit Tools :		ASMT Oth Cont:	
Info DevICes :		Cleanup Oth Cont:	

Map Key	Number of Records	Direction	Distance (mi/ft)	Elev/Diff (ft)	Site	DB
<b>Prop Fnding Type Cd:</b>					<b>ASMT Air :</b>	
<b>Ownshp Changed :</b>	N				<b>Cleanup Air :</b>	
<b>Sflp Factor :</b>					<b>ASMT Drk Wat:</b>	
<b>Source Mapscale No:</b>					<b>Cleanup Drk Wat:</b>	
<b>Past Cml Acres:</b>					<b>ASMT Grd Water:</b>	Y
<b>Future Cml Acres:</b>					<b>Cleanup Grd Water:</b>	
<b>Past Grnspc Acres:</b>	1.54				<b>ASMT Sediments :</b>	
<b>Future Grnspc Acres:</b>					<b>Cleanup Sediments :</b>	
<b>Past Acres:</b>					<b>ASMT Soil :</b>	Y
<b>Future Acres:</b>					<b>Cleanup Soil :</b>	
<b>Past Res Acres:</b>					<b>ASMT Srf Water :</b>	
<b>Future Res Acres:</b>					<b>Cleanup Srf Water :</b>	
<b>St Enrollment Dt:</b>					<b>Other Media :</b>	
<b>St Enrollment ID:</b>					<b>Unknown Media :</b>	
<b>St NFA Dt:</b>					<b>Ready For Reuse :</b>	N
<b>Assess Petrol Prod :</b>	Y				<b>Assess Amount:</b>	15000
<b>Cleanup Petrol Prod :</b>					<b>Assess Fnd Ent Nm:</b>	EPA
<b>Assess Start Dt:</b>	12/21/2012				<b>Photo Available :</b>	Y
<b>Assess Cmpltn Dt:</b>	02/26/2013				<b>Video Available :</b>	N
<b>Cleanup Start Dt:</b>					<b>Cleanup Acres:</b>	
<b>Cleanup Cmpltn Dt:</b>					<b>Cleanup Amount:</b>	
<b>Redev Start Dt:</b>					<b>Redev Acres:</b>	
<b>Redev Cleanup Jobs:</b>					<b>Redev Amount:</b>	
<b>Grant Recipient Nm:</b>		R8 TBA - Colorado (STAG Funded)				
<b>PropertyNm:</b>		The Children's Museum of Denver, City Parcels				
<b>Address:</b>		1990 Crescent Dr.				
<b>City:</b>		Denver				
<b>State Code:</b>		CO				
<b>Zip Code:</b>		80204				
<b>Local Parcel No:</b>						
<b>Current Owner:</b>		City and County of Denver				
<b>IC Data Address:</b>						
<b>Horizontal Collection Method:</b>		Address Matching-House Number				
<b>Reference Point:</b>		Entrance Point of a Facility or Station				
<b>Horizontal Reference Datum:</b>		North American Datum of 1983				
<b>Other Description:</b>						
<b>Other Desc Cleaned Up:</b>						
<b>Assess Type:</b>		Phase I Environmental Assessment				
<b>Assess Fund Entity:</b>		US EPA - TBA Funding				
<b>Cleanup Funding EntityNm:</b>						
<b>Cleanup Fund Entity:</b>						
<b>Redev Funding Entity Nm:</b>						
<b>Desc Hist:</b>		The target property is part if the current Gates Crescent Park, owned by the City and County of Denver.				
<b>Accmplisht Cnt Flag:</b>	Y				<b>Vacant Housing:</b>	88
<b>Coop Agreement No:</b>	n/a				<b>Vacant Housing Pct:</b>	10.2
<b>Past Mltistry Acres:</b>					<b>Total Unemployed:</b>	36
<b>Ftr Multistory Acres:</b>					<b>Unemployed Pct:</b>	2.33
<b>Assess Cadmium :</b>					<b>Radius:</b>	.5
<b>Clnup Cadmium :</b>					<b>Actvy Funded:</b>	
<b>Assess Chromium :</b>					<b>Redev Lvrgd Srcs:</b>	
<b>Clnup Chromium :</b>					<b>AA Amt Funding:</b>	
<b>Assess Copper :</b>					<b>Flag Clnup Trmt Tech:</b>	
<b>Clnup Copper :</b>					<b>Excavation Disposal:</b>	
<b>Assess Iron :</b>					<b>Extrctn of Cntmnts:</b>	
<b>Clnup Iron :</b>					<b>Removal of Mats:</b>	
<b>Assess Nickel :</b>					<b>Rdctn of Cntmnts:</b>	
<b>Clnup Nickel :</b>					<b>Clnup of Structures:</b>	
<b>Assess Selenium :</b>					<b>Env EC Required:</b>	U
<b>Clnup Selenium :</b>					<b>Flag EC Cover Tech:</b>	
<b>Assess Mercury :</b>					<b>Flag EC Security:</b>	
<b>Clnup Mercury :</b>					<b>Flag EC Immblyzn:</b>	
<b>Assess ArsenIC :</b>					<b>Flag EC Eng Barriers:</b>	
<b>Clnup ArsenIC :</b>					<b>Flag EC Other:</b>	
<b>Assess Bldg Mats :</b>					<b>Env IC in Place:</b>	
<b>Clnup Bldg Mats :</b>					<b>Env EC in Place:</b>	
<b>Assess oorair :</b>					<b>Env Clnup Jobs:</b>	
<b>Clnup oorair :</b>					<b>Sect 128 A State Trbl:</b>	
<b>Assess None :</b>					<b>Multipurpose:</b>	

<b>Clnup None :</b>					<b>Clnup Cst Shr Amt:</b>	
<b>Assess Pesticides :</b>					<b>RLF Loan Amount:</b>	
<b>Clnup Pesticides :</b>					<b>RLF Ln Cst Shr Amt:</b>	
<b>Assess Unknown :</b>					<b>Pro Income Amt:</b>	
<b>Clnup Unknown :</b>					<b>Dt RLF Loan Signed:</b>	
<b>Assess Svocs :</b>					<b>Repayment Period:</b>	
<b>Clnup Svocs :</b>					<b>Interest Rate:</b>	
<b>Clnup Unkn Media :</b>					<b>RLF Subgrant Amt:</b>	
<b>Redev Crmplt Date:</b>					<b>Cost Share Amt:</b>	
<b>Pro Code:</b>					<b>Env Pro Income Amt:</b>	
<b>FCA Fy:</b>	FY13				<b>Dt RLF Sbgnt Signd:</b>	
<b>Flag EC in Place:</b>					<b>Clnup Actvy Funded:</b>	
<b>Flag EC Required:</b>	U				<b>Below Poverty:</b>	368
<b>RFR Notation:</b>					<b>Below Poverty Pct:</b>	23.83
<b>Gpa Type ID:</b>	1				<b>Median Income:</b>	3823
<b>Clnup Doc:</b>	N				<b>Low Income:</b>	625
<b>Awp Catalyst Yn:</b>					<b>Low Income Pct:</b>	40.48
<b>Flag Prop Not Enrld:</b>	Y					
<b>Redev Fund Entity:</b>						
<b>Gpa Type Desc:</b>		Phase I Environmental Assessment				
<b>AA Actvy Funded:</b>						
<b>AA Source of Funding:</b>						
<b>Clnup Trmt Tech Info:</b>						
<b>EC Data Address:</b>						
<b>EC Addl Info:</b>						
<b>Env IC Data Address:</b>						
<b>Other Forms of Doc:</b>						
<b>IC Addl Info:</b>						
<b>Highlights:</b>		The Children's Museum of Denver intends to redevelop the target property for expansion of the current museum and development of an adventure playground Former Use: The target property is part if the current Gates Crescent Park, owned by the City and County of Denver.				
<b>Property Alias:</b>						
<b>Ctmnt Found:</b>		PAHs Petroleum Products				
<b>Ctmnt Cleanedup:</b>						
<b>Ctmnt Rec:</b>						

PAHs Petroleum Products

**Media Affected:**

Ground Water Soil

**Cleanups In My Community (CIMC)**

<b>Grant ID:</b>	69605829	<b>ASMT Cntrl Sub :</b>	
<b>Grant Type:</b>	TBA	<b>Cleanup Cntrl Sub :</b>	
<b>EPA Region:</b>	08	<b>ASMT Asbestos :</b>	
<b>Ownership Entity:</b>	Government	<b>Cleanup Asbestos :</b>	
<b>Latitude Measure:</b>	39.748757	<b>ASMT PcbS :</b>	
<b>Longitude Measure:</b>	-105.01670100000001	<b>Cleanup PcbS :</b>	
<b>Flag Cleanup Reqd:</b>	N	<b>ASMT VocS :</b>	
<b>Flag IC Required:</b>	U	<b>Cleanup VocS :</b>	
<b>Stcntrbg:</b>		<b>ASMT Lead :</b>	
<b>Property Size:</b>	1.54	<b>Cleanup Lead :</b>	
<b>Flag IC in Place:</b>		<b>ASMT Oth Metal :</b>	
<b>IC in Place Date:</b>		<b>Cleanup Oth Metal :</b>	
<b>Prop Cntrl :</b>		<b>ASMT PahS :</b>	Y
<b>Gov Cntrl :</b>		<b>Cleanup PahS :</b>	
<b>Permit Tools :</b>		<b>ASMT Oth Cont:</b>	
<b>Info DevICes :</b>		<b>Cleanup Oth Cont:</b>	
<b>Prop Fnding Type Cd:</b>		<b>ASMT Air :</b>	
<b>Ownshp Changed :</b>	N	<b>Cleanup Air :</b>	
<b>Sflp Factor :</b>		<b>ASMT Drk Wat:</b>	
<b>Source Mapscale No:</b>		<b>Cleanup Drk Wat:</b>	
<b>Past Cml Acres:</b>		<b>ASMT Grd Water:</b>	Y
<b>Future Cml Acres:</b>		<b>Cleanup Grd Water:</b>	
<b>Past Grnspc Acres:</b>	1.54	<b>ASMT Sediments :</b>	

Map Key	Number of Records	Direction	Distance (mi/ft)	Elev/Diff (ft)	Site	DB
<b>Future Grnspc Acres:</b>					<b>Cleanup Sediments :</b>	
<b>Past Acres:</b>					<b>ASMT Soil :</b>	Y
<b>Future Acres:</b>					<b>Cleanup Soil :</b>	
<b>Past Res Acres:</b>					<b>ASMT Srf Water :</b>	
<b>Future Res Acres:</b>					<b>Cleanup Srf Water :</b>	
<b>St Enrollment Dt:</b>					<b>Other Media :</b>	
<b>St Enrollment ID:</b>					<b>Unknown Media :</b>	
<b>St NFA Dt:</b>					<b>Ready For Reuse :</b>	N
<b>Assess Petrol Prod :</b>	Y				<b>Assess Amount:</b>	25000
<b>Cleanup Petrol Prod :</b>					<b>Assess Fnd Ent Nm:</b>	EPA
<b>Assess Start Dt:</b>	12/21/2012				<b>Photo Available :</b>	Y
<b>Assess Cmpltn Dt:</b>	03/13/2013				<b>Video Available :</b>	N
<b>Cleanup Start Dt:</b>					<b>Cleanup Acres:</b>	
<b>Cleanup Cmpltn Dt:</b>					<b>Cleanup Amount:</b>	
<b>Redev Start Dt:</b>					<b>Redev Acres:</b>	
<b>Redev Cleanup Jobs:</b>					<b>Redev Amount:</b>	
<b>Grant Recipient Nm:</b>		R8 TBA - Colorado (STAG Funded)				
<b>PropertyNm:</b>		The Children's Museum of Denver, City Parcels				
<b>Address:</b>		1990 Crescent Dr.				
<b>City:</b>		Denver				
<b>State Code:</b>		CO				
<b>Zip Code:</b>		80204				
<b>Local Parcel No:</b>						
<b>Current Owner:</b>		City and County of Denver				
<b>IC Data Address:</b>						
<b>Horizontal Collection Method:</b>		Address Matching-House Number				
<b>Reference Point:</b>		Entrance Point of a Facility or Station				
<b>Horizontal Reference Datum:</b>		North American Datum of 1983				
<b>Other Description:</b>						
<b>Other Desc Cleaned Up:</b>						
<b>Assess Type:</b>		Phase II Environmental Assessment				
<b>Assess Fund Entity:</b>		US EPA - TBA Funding				
<b>Cleanup Funding EntityNm:</b>						
<b>Cleanup Fund Entity:</b>						
<b>Redev Funding Entity Nm:</b>						
<b>Desc Hist:</b>		The target property is part if the current Gates Crescent Park, owned by the City and County of Denver.				
<b>Accmplisht Cnt Flag:</b>	N				<b>Vacant Housing:</b>	88
<b>Coop Agreement No:</b>	n/a				<b>Vacant Housing Pct:</b>	10.2
<b>Past Mltistry Acres:</b>					<b>Total Unemployed:</b>	36
<b>Ftr Multistory Acres:</b>					<b>Unemployed Pct:</b>	2.33
<b>Assess Cadmium :</b>					<b>Radius:</b>	.5
<b>Clnup Cadmium :</b>					<b>Actvy Funded:</b>	
<b>Assess Chromium :</b>					<b>Redev Lvrgd Srcs:</b>	
<b>Clnup Chromium :</b>					<b>AA Amt Funding:</b>	
<b>Assess Copper :</b>					<b>Flag Clnup Trmt Tech:</b>	
<b>Clnup Copper :</b>					<b>Excavation Disposal:</b>	
<b>Assess Iron :</b>					<b>Extrctn of Cntmnts:</b>	
<b>Clnup Iron :</b>					<b>Removal of Mats:</b>	
<b>Assess Nickel :</b>					<b>Rdctn of Cntmnts:</b>	
<b>Clnup Nickel :</b>					<b>Clnup of Structures:</b>	
<b>Assess Selenium :</b>					<b>Env EC Required:</b>	U
<b>Clnup Selenium :</b>					<b>Flag EC Cover Tech:</b>	
<b>Assess Mercury :</b>					<b>Flag EC Security:</b>	
<b>Clnup Mercury :</b>					<b>Flag EC Immblyztn:</b>	
<b>Assess ArsenIC :</b>					<b>Flag EC Eng Barriers:</b>	
<b>Clnup ArsenIC :</b>					<b>Flag EC Other:</b>	
<b>Assess Bldg Mats :</b>					<b>Env IC in Place:</b>	
<b>Clnup Bldg Mats :</b>					<b>Env EC in Place:</b>	
<b>Assess oorair :</b>					<b>Env Clnup Jobs:</b>	
<b>Clnup oorair :</b>					<b>Sect 128 A State Trbl:</b>	
<b>Assess None :</b>					<b>Multipurpose:</b>	
<b>Clnup None :</b>					<b>Clnup Cst Shr Amt:</b>	
<b>Assess Pesticides :</b>					<b>RLF Loan Amount:</b>	
<b>Clnup Pesticides :</b>					<b>RLF Ln Cst Shr Amt:</b>	
<b>Assess Unknown :</b>					<b>Pro Income Amt:</b>	
<b>Clnup Unknown :</b>					<b>Dt RLF Loan Signed:</b>	
<b>Assess Svocs :</b>					<b>Repayment Period:</b>	
<b>Clnup Svocs :</b>					<b>Interest Rate:</b>	



Map Key	Number of Records	Direction	Distance (mi/ft)	Elev/Diff (ft)	Site	DB
---------	-------------------	-----------	------------------	----------------	------	----

<b>Clnup Unkn Media :</b>					<b>RLF Subgrant Amt:</b>	
<b>Redev Cmpltn Date:</b>					<b>Cost Share Amt:</b>	
<b>Pro Code:</b>					<b>Env Pro Income Amt:</b>	
<b>FCA Fy:</b>					<b>Dt RLF Sbgmnt Signd:</b>	
<b>Flag EC in Place:</b>					<b>Clnup Actvy Funded:</b>	
<b>Flag EC Required:</b>	U				<b>Below Poverty:</b>	368
<b>RFR Notation:</b>					<b>Below Poverty Pct:</b>	23.83
<b>Gpa Type ID:</b>	2				<b>Median Income:</b>	3823
<b>Clnup Doc:</b>	N				<b>Low Income:</b>	625
<b>Awp Catalyst Yn:</b>					<b>Low Income Pct:</b>	40.48
<b>Flag Prop Not Enrld:</b>	Y					
<b>Redev Fund Entity:</b>						
<b>Gpa Type Desc:</b>		Phase II Environmental Assessment				
<b>AA Actvy Funded:</b>						
<b>AA Source of Funding:</b>						
<b>Clnup Trmt Tech Info:</b>						
<b>EC Data Address:</b>						
<b>EC Addl Info:</b>						
<b>Env IC Data Address:</b>						
<b>Other Forms of Doc:</b>						
<b>IC Addl Info:</b>						
<b>Highlights:</b>		The Children's Museum of Denver intends to redevelop the target property for expansion of the current museum and development of an adventure playground Former Use: The target property is part if the current Gates Crescent Park, owned by the City and County of Denver.				
<b>Property Alias:</b>						
<b>Ctmnt Found:</b>		PAHs Petroleum Products				
<b>Ctmnt Cleanedup:</b>						
<b>Ctmnt Rec:</b>						

PAHs Petroleum Products

**Media Affected:**

Ground Water Soil

**Cleanups In My Community (CIMC)**

<b>Grant ID:</b>	69605829	<b>ASMT Cntrl Sub :</b>	
<b>Grant Type:</b>	TBA	<b>Cleanup Cntrl Sub :</b>	
<b>EPA Region:</b>	08	<b>ASMT Asbestos :</b>	
<b>Ownership Entity:</b>	Government	<b>Cleanup Asbestos :</b>	
<b>Latitude Measure:</b>	39.748757	<b>ASMT PcbS :</b>	
<b>Longitude Measure:</b>	-105.01670100000001	<b>Cleanup PcbS :</b>	
<b>Flag Cleanup Reqcd:</b>	N	<b>ASMT VocS :</b>	
<b>Flag IC Required:</b>	U	<b>Cleanup VocS :</b>	
<b>Stcntrbg:</b>		<b>ASMT Lead :</b>	
<b>Property Size:</b>	1.54	<b>Cleanup Lead :</b>	
<b>Flag IC in Place:</b>		<b>ASMT Oth Metal :</b>	
<b>IC in Place Date:</b>		<b>Cleanup Oth Metal :</b>	
<b>Prop Cntrl :</b>		<b>ASMT Pahs :</b>	Y
<b>Gov Cntrl :</b>		<b>Cleanup Pahs :</b>	
<b>Permit Tools :</b>		<b>ASMT Oth Cont:</b>	
<b>Info DevICes :</b>		<b>Cleanup Oth Cont:</b>	
<b>Prop Fnding Type Cd:</b>		<b>ASMT Air :</b>	
<b>Ownshp Changed :</b>	N	<b>Cleanup Air :</b>	
<b>Sflp Factor :</b>		<b>ASMT Drk Wat:</b>	
<b>Source Mapscale No:</b>		<b>Cleanup Drk Wat:</b>	
<b>Past Cml Acres:</b>		<b>ASMT Grd Water:</b>	Y
<b>Future Cml Acres:</b>		<b>Cleanup Grd Water:</b>	
<b>Past Grnspc Acres:</b>	1.54	<b>ASMT Sediments :</b>	
<b>Future Grnspc Acres:</b>		<b>Cleanup Sediments :</b>	
<b>Past Acres:</b>		<b>ASMT Soil :</b>	Y
<b>Future Acres:</b>		<b>Cleanup Soil :</b>	
<b>Past Res Acres:</b>		<b>ASMT Srf Water :</b>	
<b>Future Res Acres:</b>		<b>Cleanup Srf Water :</b>	
<b>St Enrollment Dt:</b>		<b>Other Media :</b>	
<b>St Enrollment ID:</b>		<b>Unknown Media :</b>	

Map Key	Number of Records	Direction	Distance (mi/ft)	Elev/Diff (ft)	Site	DB
<b>St NFA Dt:</b>					<b>Ready For Reuse :</b>	N
<b>Assess Petrol Prod :</b>	Y				<b>Assess Amount:</b>	25000
<b>Cleanup Petrol Prod :</b>					<b>Assess Fnd Ent Nm:</b>	EPA
<b>Assess Start Dt:</b>	12/21/2012				<b>Photo Available :</b>	Y
<b>Assess Cmpltn Dt:</b>	03/13/2013				<b>Video Available :</b>	N
<b>Cleanup Start Dt:</b>					<b>Cleanup Acres:</b>	
<b>Cleanup Cmpltn Dt:</b>					<b>Cleanup Amount:</b>	
<b>Redev Start Dt:</b>					<b>Redev Acres:</b>	
<b>Redev Cleanup Jobs:</b>					<b>Redev Amount:</b>	
<b>Grant Recipient Nm:</b>		R8 TBA - Colorado (STAG Funded)				
<b>PropertyNm:</b>		The Children's Museum of Denver, City Parcels				
<b>Address:</b>		1990 Crescent Dr.				
<b>City:</b>		Denver				
<b>State Code:</b>		CO				
<b>Zip Code:</b>		80204				
<b>Local Parcel No:</b>						
<b>Current Owner:</b>		City and County of Denver				
<b>IC Data Address:</b>						
<b>Horizontal Collection Method:</b>		Address Matching-House Number				
<b>Reference Point:</b>		Entrance Point of a Facility or Station				
<b>Horizontal Reference Datum:</b>		North American Datum of 1983				
<b>Other Description:</b>						
<b>Other Desc Cleaned Up:</b>						
<b>Assess Type:</b>		Phase II Environmental Assessment				
<b>Assess Fund Entity:</b>		US EPA - TBA Funding				
<b>Cleanup Funding EntityNm:</b>						
<b>Cleanup Fund Entity:</b>						
<b>Redev Funding Entity Nm:</b>						
<b>Desc Hist:</b>		The target property is part if the current Gates Crescent Park, owned by the City and County of Denver.				
<b>Accmplisht Cnt Flag:</b>	N				<b>Vacant Housing:</b>	88
<b>Coop Agreement No:</b>	n/a				<b>Vacant Housing Pct:</b>	10.2
<b>Past Mltistry Acres:</b>					<b>Total Unemployed:</b>	36
<b>Ftr Multistory Acres:</b>					<b>Unemployed Pct:</b>	2.33
<b>Assess Cadmium :</b>					<b>Radius:</b>	.5
<b>Clnup Cadmium :</b>					<b>Actvy Funded:</b>	
<b>Assess Chromium :</b>					<b>Redev Lvrgd Srcs:</b>	
<b>Clnup Chromium :</b>					<b>AA Amt Funding:</b>	
<b>Assess Copper :</b>					<b>Flag Clnup Trmt Tech:</b>	
<b>Clnup Copper :</b>					<b>Excavation Disposal:</b>	
<b>Assess Iron :</b>					<b>Extrctn of Cntmnts:</b>	
<b>Clnup Iron :</b>					<b>Removal of Mats:</b>	
<b>Assess Nickel :</b>					<b>Rdctn of Cntmnts:</b>	
<b>Clnup Nickel :</b>					<b>Clnup of Structures:</b>	
<b>Assess Selenium :</b>					<b>Env EC Required:</b>	U
<b>Clnup Selenium :</b>					<b>Flag EC Cover Tech:</b>	
<b>Assess Mercury :</b>					<b>Flag EC Security:</b>	
<b>Clnup Mercury :</b>					<b>Flag EC Immbliztn:</b>	
<b>Assess ArsenIC :</b>					<b>Flag EC Eng Barriers:</b>	
<b>Clnup ArsenIC :</b>					<b>Flag EC Other:</b>	
<b>Assess Bldg Mats :</b>					<b>Env IC in Place:</b>	
<b>Clnup Bldg Mats :</b>					<b>Env EC in Place:</b>	
<b>Assess oorair :</b>					<b>Env Clnup Jobs:</b>	
<b>Clnup oorair :</b>					<b>Sect 128 A State Trbl:</b>	
<b>Assess None :</b>					<b>Multipurpose:</b>	
<b>Clnup None :</b>					<b>Clnup Cst Shr Amt:</b>	
<b>Assess Pesticides :</b>					<b>RLF Loan Amount:</b>	
<b>Clnup Pesticides :</b>					<b>RLF Ln Cst Shr Amt:</b>	
<b>Assess Unknown :</b>					<b>Pro Income Amt:</b>	
<b>Clnup Unknown :</b>					<b>Dt RLF Loan Signed:</b>	
<b>Assess Svocs :</b>					<b>Repayment Period:</b>	
<b>Clnup Svocs :</b>					<b>Interest Rate:</b>	
<b>Clnup Unkn Media :</b>					<b>RLF Subgrant Amt:</b>	
<b>Redev Cmpltn Date:</b>					<b>Cost Share Amt:</b>	
<b>Pro Code:</b>					<b>Env Pro Income Amt:</b>	
<b>FCA Fy:</b>					<b>Dt RLF Sbrgrnt Signd:</b>	
<b>Flag EC in Place:</b>					<b>Clnup Actvy Funded:</b>	
<b>Flag EC Required:</b>	U				<b>Below Poverty:</b>	368
<b>RFR Notation:</b>					<b>Below Poverty Pct:</b>	23.83

<b>Gpa Type ID:</b>	2				<b>Median Income:</b>	3823
<b>Clnup Doc:</b>	N				<b>Low Income:</b>	625
<b>Awp Catalyst Yn:</b>					<b>Low Income Pct:</b>	40.48

<b>Flag Prop Not Enrld:</b>	Y					
-----------------------------	---	--	--	--	--	--

<b>Redev Fund Entity:</b>		Phase II Environmental Assessment				
<b>Gpa Type Desc:</b>		updated Phase I				

<b>AA Actvy Funded:</b>						
<b>AA Source of Funding:</b>						

<b>Clnup Trmt Tech Info:</b>						
<b>EC Data Address:</b>						

<b>EC Addl Info:</b>						
<b>Env IC Data Address:</b>						

<b>Other Forms of Doc:</b>						
<b>IC Addl Info:</b>						

<b>Highlights:</b>		The Children's Museum of Denver intends to redevelop the target property for expansion of the current museum and development of an adventure playground Former Use: The target property is part if the current Gates Crescent Park, owned by the City and County of Denver.				
--------------------	--	---	--	--	--	--

<b>Property Alias:</b>						
<b>Ctmnt Found:</b>		PAHs Petroleum Products				

<b>Ctmnt Cleanedup:</b>						
<b>Ctmnt Rec:</b>						

PAHs Petroleum Products

**Media Affected:**

Ground Water Soil

**Cleanups In My Community (CIMC)**

<b>Grant ID:</b>	69605829				<b>ASMT Cntrl Sub :</b>	
<b>Grant Type:</b>	TBA				<b>Cleanup Cntrl Sub :</b>	
<b>EPA Region:</b>	08				<b>ASMT Asbestos :</b>	
<b>Ownership Entity:</b>	Government				<b>Cleanup Asbestos :</b>	
<b>Latitude Measure:</b>	39.748757				<b>ASMT PcbS :</b>	
<b>Longitude Measure:</b>	-105.01670100000001				<b>Cleanup PcbS :</b>	
<b>Flag Cleanup Reqcd:</b>	N				<b>ASMT VocS :</b>	
<b>Flag IC Required:</b>	U				<b>Cleanup VocS :</b>	
<b>Stcntrbg:</b>					<b>ASMT Lead :</b>	
<b>Property Size:</b>	1.54				<b>Cleanup Lead :</b>	
<b>Flag IC in Place:</b>					<b>ASMT Oth Metal :</b>	
<b>IC in Place Date:</b>					<b>Cleanup Oth Metal :</b>	
<b>Prop Cntrl :</b>					<b>ASMT PahS :</b>	Y
<b>Gov Cntrl :</b>					<b>Cleanup PahS :</b>	
<b>Permit Tools :</b>					<b>ASMT Oth Cont:</b>	
<b>Info Dev/Ces :</b>					<b>Cleanup Oth Cont:</b>	
<b>Prop Fnding Type Cd:</b>					<b>ASMT Air :</b>	
<b>Ownshp Changed :</b>	N				<b>Cleanup Air :</b>	
<b>Sflp Factor :</b>					<b>ASMT Drk Wat:</b>	
<b>Source Mapscale No:</b>					<b>Cleanup Drk Wat:</b>	Y
<b>Past Cml Acres:</b>					<b>ASMT Grd Water:</b>	
<b>Future Cml Acres:</b>					<b>Cleanup Grd Water:</b>	
<b>Past Grnspc Acres:</b>	1.54				<b>ASMT Sediments :</b>	
<b>Future Grnspc Acres:</b>					<b>Cleanup Sediments :</b>	
<b>Past Acres:</b>					<b>ASMT Soil :</b>	Y
<b>Future Acres:</b>					<b>Cleanup Soil :</b>	
<b>Past Res Acres:</b>					<b>ASMT Srf Water :</b>	
<b>Future Res Acres:</b>					<b>Cleanup Srf Water :</b>	
<b>St Enrollment Dt:</b>					<b>Other Media :</b>	
<b>St Enrollment ID:</b>					<b>Unknown Media :</b>	
<b>St NFA Dt:</b>					<b>Ready For Reuse :</b>	N
<b>Assess Petrol Prod :</b>	Y				<b>Assess Amount:</b>	6180
<b>Cleanup Petrol Prod :</b>					<b>Assess Fnd Ent Nm:</b>	EPA
<b>Assess Start Dt:</b>	12/16/2013				<b>Photo Available :</b>	Y
<b>Assess Cmpltn Dt:</b>	12/27/2013				<b>Video Available :</b>	N
<b>Cleanup Start Dt:</b>					<b>Cleanup Acres:</b>	
<b>Cleanup Cmpltn Dt:</b>					<b>Cleanup Amount:</b>	

Map Key	Number of Records	Direction	Distance (mi/ft)	Elev/Diff (ft)	Site	DB
<b>Redev Start Dt:</b>					<b>Redev Acres:</b>	
<b>Redev Cleanup Jobs:</b>					<b>Redev Amount:</b>	
<b>Grant Recipient Nm:</b>		R8 TBA - Colorado (STAG Funded)				
<b>PropertyNm:</b>		The Children's Museum of Denver, City Parcels				
<b>Address:</b>		1990 Crescent Dr.				
<b>City:</b>		Denver				
<b>State Code:</b>		CO				
<b>Zip Code:</b>		80204				
<b>Local Parcel No:</b>						
<b>Current Owner:</b>		City and County of Denver				
<b>IC Data Address:</b>						
<b>Horizontal Collection Method:</b>		Address Matching-House Number				
<b>Reference Point:</b>		Entrance Point of a Facility or Station				
<b>Horizontal Reference Datum:</b>		North American Datum of 1983				
<b>Other Description:</b>						
<b>Other Desc Cleaned Up:</b>						
<b>Assess Type:</b>		Phase I Environmental Assessment				
<b>Assess Fund Entity:</b>		US EPA - TBA Funding				
<b>Cleanup Funding EntityNm:</b>						
<b>Cleanup Fund Entity:</b>						
<b>Redev Funding Entity Nm:</b>						
<b>Desc Hist:</b>		The target property is part if the current Gates Crescent Park, owned by the City and County of Denver.				
<b>Accmplisht Cnt Flag:</b>	N				<b>Vacant Housing:</b>	88
<b>Coop Agreement No:</b>	n/a				<b>Vacant Housing Pct:</b>	10.2
<b>Past Mltistry Acres:</b>					<b>Total Unemployed:</b>	36
<b>Ftr Multistory Acres:</b>					<b>Unemployed Pct:</b>	2.33
<b>Assess Cadmium :</b>					<b>Radius:</b>	.5
<b>Clnup Cadmium :</b>					<b>Actvy Funded:</b>	
<b>Assess Chromium :</b>					<b>Redev Lvrgd Srcs:</b>	
<b>Clnup Chromium :</b>					<b>AA Amt Funding:</b>	
<b>Assess Copper :</b>					<b>Flag Clnup Trmt Tech:</b>	
<b>Clnup Copper :</b>					<b>Excavation Disposal:</b>	
<b>Assess Iron :</b>					<b>Extrctn of Cntmnts:</b>	
<b>Clnup Iron :</b>					<b>Removal of Mats:</b>	
<b>Assess Nickel :</b>					<b>Rdctn of Cntmnts:</b>	
<b>Clnup Nickel :</b>					<b>Clnup of Structures:</b>	
<b>Assess Selenium :</b>					<b>Env EC Required:</b>	U
<b>Clnup Selenium :</b>					<b>Flag EC Cover Tech:</b>	
<b>Assess Mercury :</b>					<b>Flag EC Security:</b>	
<b>Clnup Mercury :</b>					<b>Flag EC Immblyztn:</b>	
<b>Assess ArsenIC :</b>					<b>Flag EC Eng Barriers:</b>	
<b>Clnup ArsenIC :</b>					<b>Flag EC Other:</b>	
<b>Assess Bldg Mats :</b>					<b>Env IC in Place:</b>	
<b>Clnup Bldg Mats :</b>					<b>Env EC in Place:</b>	
<b>Assess oorair :</b>					<b>Env Clnup Jobs:</b>	
<b>Clnup oorair :</b>					<b>Sect 128 A State Trbl:</b>	
<b>Assess None :</b>					<b>Multipurpose:</b>	
<b>Clnup None :</b>					<b>Clnup Cst Shr Amt:</b>	
<b>Assess Pesticides :</b>					<b>RLF Loan Amount:</b>	
<b>Clnup Pesticides :</b>					<b>RLF Ln Cst Shr Amt:</b>	
<b>Assess Unknown :</b>					<b>Pro Income Amt:</b>	
<b>Clnup Unknown :</b>					<b>Dt RLF Loan Signed:</b>	
<b>Assess Svocs :</b>					<b>Repayment Period:</b>	
<b>Clnup Svocs :</b>					<b>Interest Rate:</b>	
<b>Clnup Unkn Media :</b>					<b>RLF Subgrant Amt:</b>	
<b>Redev Cmpltn Date:</b>					<b>Cost Share Amt:</b>	
<b>Pro Code:</b>					<b>Env Pro Income Amt:</b>	
<b>FCA Fy:</b>					<b>Dt RLF Sbrgrnt Signd:</b>	
<b>Flag EC in Place:</b>					<b>Clnup Actvy Funded:</b>	
<b>Flag EC Required:</b>	U				<b>Below Poverty:</b>	368
<b>RFR Notation:</b>					<b>Below Poverty Pct:</b>	23.83
<b>Gpa Type ID:</b>	1				<b>Median Income:</b>	3823
<b>Clnup Doc:</b>	N				<b>Low Income:</b>	625
<b>Awp Catalyst Yn:</b>					<b>Low Income Pct:</b>	40.48
<b>Flag Prop Not Enrld:</b>	Y					
<b>Redev Fund Entity:</b>						
<b>Gpa Type Desc:</b>		Phase I Environmental Assessment				
<b>AA Actvy Funded:</b>						

Map Key	Number of Records	Direction	Distance (mi/ft)	Elev/Diff (ft)	Site	DB
---------	-------------------	-----------	------------------	----------------	------	----

**AA Source of Funding:**  
**Clnup Trmt Tech Info:**  
**EC Data Address:**  
**EC Addl Info:**  
**Env IC Data Address:**  
**Other Forms of Doc:**  
**IC Addl Info:**  
**Highlights:**

The Children's Museum of Denver intends to redevelop the target property for expansion of the current museum and development of an adventure playground Former Use: The target property is part if the current Gates Crescent Park, owned by the City and County of Denver.

**Property Alias:**  
**Ctmnt Found:** PAHs Petroleum Products  
**Ctmnt Cleanedup:**  
**Ctmnt Rec:**

PAHs Petroleum Products

**Media Affected:**

Ground Water Soil

<a href="#">51</a>	1 of 1	E	0.36 / 1,876.38	5,191.32 / -74	Goff Capital Partners SE Corner of 15th St., and Platte St. DENVER CO 80202	VCP
--------------------	--------	---	--------------------	-------------------	---	-----

**File No:** 150605-1  
**Site No:**  
**ID:**  
**Review Due Dt:**  
**Extension:**  
**Actual Review Dt:**  
**REM Start Due Dt:**  
**REM Comp Due Dt:**  
**Actual Cost:**  
**Rebate:**  
**Tax Credit:**  
**App Type:**  
**App Status:**  
**Land Use Zoning:**  
**Residences:**  
**Jobs:**  
**Public View:**  
**Site:**  
**Address:**  
**City:**  
**ZIP Code:**  
**Site (REST):** Goff Capital Partners  
**Address (REST):** SE Corner of 15th St., and Platte St.  
**City (REST):** DENVER  
**Zip Code (REST):** 80202  
**Data Source:** Colorado Environmental Records Search (REST Service): CDPHE Colorado VCUP Layer

**Project Active:**  
**Received Date:**  
**Content Type:**  
**Created:**  
**Modified:**  
**Expr1000:**  
**Project ID Admin:**  
**Acreage:**  
**ID (REST):** 712  
**FID (REST):** 169  
**Received Dt (REST):** 6/4/2015, 7:00 PM  
**County (REST):** DENVER  
**Latitude:** 39.751301  
**Longitude:** -104.997101  
**X:** -104.99710100000233  
**Y:** 39.75130100000183

**REST Site Detail(s)**

<b>Project Ac:</b> 0	<b>Land Use:</b> MIXED - COM+RES
<b>Acreage:</b> 1	<b>Modified:</b> 1498521600000
<b>Actual Rev:</b> 1437350400000	<b>Modified Dt:</b> 2017-06-27 24:00:00 UTC
<b>Actual Rev Dt:</b> 2015-07-20 24:00:00 UTC	<b>Rebate:</b> 860
<b>Actual Cos:</b> 1140	<b>Received D Dt:</b> 2015-06-05 24:00:00 UTC
<b>Application:</b> VCUP	<b>Rem Comp D:</b> 1500508800000
<b>Applicat 1:</b> APPROVAL	<b>Rem Comp D Dt:</b> 2017-07-20 24:00:00 UTC
<b>Content Type:</b> Application	<b>Rem Start:</b> 1437350400000
<b>Created:</b> 1494288000000	<b>Rem Start Dt:</b> 2015-07-20 24:00:00 UTC
<b>Created Dt:</b> 2017-05-09 24:00:00 UTC	<b>Review Due:</b> 1437350400000
<b>Extension:</b> 0	<b>Review Due Dt:</b> 2015-07-20 24:00:00 UTC



Map Key	Number of Records	Direction	Distance (mi/ft)	Elev/Diff (ft)	Site	DB
<a href="#">52</a>	1 of 1	E	0.36 / 1,889.38	5,191.32 / -74	DENVER RADIUM SITE; DENVER RADIUM SITE VARIOUS PLACES IN DENVER; VARIOUS PLACES IN DENVER DENVER CO 80204	NPL

**EPA ID:** COD980716955  
**SITE ID:**  
**Street Addr Txt (Shapefile):** VARIOUS PLACES IN DENVER; VARIOUS PLACES IN DENVER  
**City Name (Shapefile):** DENVER  
**State Code (Shapefile):** CO  
**Zip Code (Shapefile):** 80204  
**County (Shapefile):** DENVER  
**Data Source:** U.S. EPA OU Boundaries Shapefile Download; U.S. EPA Site Boundaries Shapefile Download

#### NPL (SEMS FOIA 004)

**Final Date:** 09/08/83  
**Federal Facility:** No  
**NAI:** No  
**SAA (Superfund Alt.):**  
**NA Entity (NAI Status):**

**County:** DENVER  
**Latitude:** +39.716519  
**Longitude:** -105.005441

#### NPL Status Information (EPA's Where You Live Map)

**Status:** NPL Site  
**SITS ID:** 855  
**Proposed Date:** 12/30/1982  
**Construction Completion No:** 990  
**Construction Completion:** 9/27/2006  
**Notice of Data Availability:**  
**Site Listing Narrative:** <a href="https://semspub.epa.gov/src/document/08/100000196" target="\_blank">COD980716955 (PDF)</a>  
**Site Progress Profile:** <a href="https://cumulis.epa.gov/supercpad/cursites/csitiinfo.cfm?id=0800247" target="\_blank">Denver Radium Site</a>  
**Proposed Fr Notice:** <a href="https://semspub.epa.gov/src/document/11/189619" target="\_blank">12/30/1982 (PDF)</a>  
**Listing Fr Notice:** <a href="https://semspub.epa.gov/src/document/11/189620" target="\_blank">09/08/1983 (PDF)</a>  
**NOID Fr Notice:**  
**Deletion Fr Notice:**  
**Restoration Fr Notice:**  
**Site Had a Partial Deletion:** <a href="https://www.epa.gov/superfund/partially-deleted-national-priorities-list-npl-sites-site-name" target="\_blank">Yes</a>

#### NPL (EPA Boundaries)

**Epa Program:** Superfund Remedial  
**Cleared Public Rel:** Y  
**Feature In:**  
**Feature 1:**  
**Gis Area:** .16258305  
**Gis Area U:** Acres  
**Horiz Collect Meth:** 20  
**Last Changed:** 27-MAY-21 12.00.00.000000 AM  
**Federal Facility Deter Code:** N  
**Site Feature:** Operable Unit  
**Site Feature 1:** Deleted Area Boundary  
**Site Feature 2:** 6B  
**Site Feature 3:** 2  
**Site Feature 4:** 1190 Yuma St.  
**Site Feature 5:**  
**Site Feature 6:** U.S. Environmental Protection Agency (EPA) - Region 8

**NPL Status Dt:** F  
**Original C:**  
**Primary Telephone:** (303) 312-6837  
**Region Code:** 8  
**Shape Length:** .00117475  
**Site Contact:** Christina Baum  
**Site Contact 2:** baum.christina@epa.gov

#### NPL (EPA Boundaries)

<b>Map Key</b>	<b>Number of Records</b>	<b>Direction</b>	<b>Distance (mi/ft)</b>	<b>Elev/Diff (ft)</b>	<b>Site</b>	<b>DB</b>
<b>Epa Program:</b>	Superfund Remedial				<b>NPL Status Dt:</b>	F
<b>Cleared Public Rel:</b>	Y				<b>Original C:</b>	
<b>Feature In:</b>					<b>Primary Telephone:</b>	(303) 312-6837
<b>Feature 1:</b>					<b>Region Code:</b>	8
<b>Gis Area:</b>	94.19261874				<b>Shape Length:</b>	.02785828
<b>Gis Area U:</b>	Acres				<b>Site Contact:</b>	Christina Baum
<b>Horiz Collect Meth:</b>	20				<b>Site Contact 2:</b>	baum.christina@epa.gov
<b>Last Changed:</b>	27-MAY-21 12.00.00.000000 AM					
<b>Federal Facility Deter Code:</b>	N					
<b>Site Feature:</b>	Operable Unit					
<b>Site Feature 1:</b>	Deleted Area Boundary					
<b>Site Feature 2:</b>	6E					
<b>Site Feature 3:</b>	2					
<b>Site Feature 4:</b>	W. Jewell St. and S. Platte River Dr.					
<b>Site Feature 5:</b>						
<b>Site Feature 6:</b>	U.S. Environmental Protection Agency (EPA) - Region 8					

**NPL (EPA Boundaries)**

<b>Epa Program:</b>	Superfund Remedial				<b>NPL Status Dt:</b>	F
<b>Cleared Public Rel:</b>	Y				<b>Original C:</b>	
<b>Feature In:</b>					<b>Primary Telephone:</b>	(303) 312-6837
<b>Feature 1:</b>					<b>Region Code:</b>	8
<b>Gis Area:</b>	5.64683731				<b>Shape Length:</b>	.00625013
<b>Gis Area U:</b>	Acres				<b>Site Contact:</b>	Christina Baum
<b>Horiz Collect Meth:</b>	20				<b>Site Contact 2:</b>	baum.christina@epa.gov
<b>Last Changed:</b>	27-MAY-21 12.00.00.000000 AM					
<b>Federal Facility Deter Code:</b>	N					
<b>Site Feature:</b>	Operable Unit					
<b>Site Feature 1:</b>	Deleted Area Boundary					
<b>Site Feature 2:</b>	6A					
<b>Site Feature 3:</b>	2					
<b>Site Feature 4:</b>	2301 15th St.					
<b>Site Feature 5:</b>						
<b>Site Feature 6:</b>	U.S. Environmental Protection Agency (EPA) - Region 8					

**NPL (EPA Boundaries)**

<b>Epa Program:</b>	Superfund Remedial				<b>NPL Status Dt:</b>	F
<b>Cleared Public Rel:</b>	Y				<b>Original C:</b>	
<b>Feature In:</b>					<b>Primary Telephone:</b>	(303) 312-6837
<b>Feature 1:</b>					<b>Region Code:</b>	8
<b>Gis Area:</b>	15.66686712				<b>Shape Length:</b>	.1231669
<b>Gis Area U:</b>	Acres				<b>Site Contact:</b>	Christina Baum
<b>Horiz Collect Meth:</b>	20				<b>Site Contact 2:</b>	baum.christina@epa.gov
<b>Last Changed:</b>	27-MAY-21 12.00.00.000000 AM					
<b>Federal Facility Deter Code:</b>	N					
<b>Site Feature:</b>	Operable Unit					
<b>Site Feature 1:</b>	Operable Unit Boundary					
<b>Site Feature 2:</b>	7					
<b>Site Feature 3:</b>	2					
<b>Site Feature 4:</b>	Denver Streets					
<b>Site Feature 5:</b>						
<b>Site Feature 6:</b>	U.S. Environmental Protection Agency (EPA) - Region 8					

**NPL (EPA Boundaries)**

<b>Epa Program:</b>	Superfund Remedial				<b>NPL Status Dt:</b>	F
<b>Cleared Public Rel:</b>	Y				<b>Original C:</b>	
<b>Feature In:</b>					<b>Primary Telephone:</b>	(303) 312-6837
<b>Feature 1:</b>					<b>Region Code:</b>	8
<b>Gis Area:</b>	18.15791911				<b>Shape Length:</b>	.01470309
<b>Gis Area U:</b>	Acres				<b>Site Contact:</b>	Christina Baum
<b>Horiz Collect Meth:</b>	20				<b>Site Contact 2:</b>	baum.christina@epa.gov
<b>Last Changed:</b>	27-MAY-21 12.00.00.000000 AM					

Map Key	Number of Records	Direction	Distance (mi/ft)	Elev/Diff (ft)	Site	DB
<b>Federal Facility Deter Code:</b>		N				
<b>Site Feature:</b>		Operable Unit				
<b>Site Feature 1:</b>		Deleted Area Boundary				
<b>Site Feature 2:</b>		9B				
<b>Site Feature 3:</b>		2				
<b>Site Feature 4:</b>		500 S. Santa Fe Dr.				
<b>Site Feature 5:</b>						
<b>Site Feature 6:</b>		U.S. Environmental Protection Agency (EPA) - Region 8				

**NPL (EPA Boundaries)**

<b>Epa Program:</b>	Superfund Remedial	<b>NPL Status Dt:</b>	F
<b>Cleared Public Rel:</b>	Y	<b>Original C:</b>	
<b>Feature In:</b>		<b>Primary Telephone:</b>	(303) 312-6837
<b>Feature 1:</b>		<b>Region Code:</b>	8
<b>Gis Area:</b>	2.32735244	<b>Shape Length:</b>	.00609544
<b>Gis Area U:</b>	Acres	<b>Site Contact:</b>	Christina Baum
<b>Horiz Collect Meth:</b>	20	<b>Site Contact 2:</b>	baum.christina@epa.gov
<b>Last Changed:</b>	27-MAY-21 12.00.00.000000 AM		
<b>Federal Facility Deter Code:</b>	N		
<b>Site Feature:</b>	Operable Unit		
<b>Site Feature 1:</b>	Deleted Area Boundary		
<b>Site Feature 2:</b>	11		
<b>Site Feature 3:</b>	2		
<b>Site Feature 4:</b>	1295 S. Santa Fe Dr.		
<b>Site Feature 5:</b>			
<b>Site Feature 6:</b>	U.S. Environmental Protection Agency (EPA) - Region 8		

**NPL (EPA Boundaries)**

<b>Epa Program:</b>	Superfund Remedial	<b>NPL Status Dt:</b>	F
<b>Cleared Public Rel:</b>	Y	<b>Original C:</b>	
<b>Feature In:</b>		<b>Primary Telephone:</b>	(303) 312-6837
<b>Feature 1:</b>		<b>Region Code:</b>	8
<b>Gis Area:</b>	18.15791911	<b>Shape Length:</b>	.01470309
<b>Gis Area U:</b>	Acres	<b>Site Contact:</b>	Christina Baum
<b>Horiz Collect Meth:</b>	20	<b>Site Contact 2:</b>	baum.christina@epa.gov
<b>Last Changed:</b>	27-MAY-21 12.00.00.000000 AM		
<b>Federal Facility Deter Code:</b>	N		
<b>Site Feature:</b>	Operable Unit		
<b>Site Feature 1:</b>	Deleted Area Boundary		
<b>Site Feature 2:</b>	4		
<b>Site Feature 3:</b>	2		
<b>Site Feature 4:</b>	500 S. Santa Fe Dr.		
<b>Site Feature 5:</b>			
<b>Site Feature 6:</b>	U.S. Environmental Protection Agency (EPA) - Region 8		

**NPL (EPA Boundaries)**

<b>Epa Program:</b>	Superfund Remedial	<b>NPL Status Dt:</b>	F
<b>Cleared Public Rel:</b>	Y	<b>Original C:</b>	
<b>Feature In:</b>		<b>Primary Telephone:</b>	(303) 312-6837
<b>Feature 1:</b>		<b>Region Code:</b>	8
<b>Gis Area:</b>	330.98895505	<b>Shape Length:</b>	.29526547
<b>Gis Area U:</b>	Acres	<b>Site Contact:</b>	Christina Baum
<b>Horiz Collect Meth:</b>	20	<b>Site Contact 2:</b>	baum.christina@epa.gov
<b>Last Changed:</b>	27-MAY-21 12.00.00.000000 AM		
<b>Federal Facility Deter Code:</b>	N		
<b>Site Feature:</b>	Site Boundary		
<b>Site Feature 1:</b>	OU Boundary Aggregation		
<b>Site Feature 2:</b>	<Null>		
<b>Site Feature 3:</b>	2		
<b>Site Feature 4:</b>	<Null>		
<b>Site Feature 5:</b>			
<b>Site Feature 6:</b>	U.S. Environmental Protection Agency (EPA) - Region 8		

Map Key	Number of Records	Direction	Distance (mi/ft)	Elev/Diff (ft)	Site	DB
---------	-------------------	-----------	------------------	----------------	------	----

**NPL (EPA Boundaries)**

<b>Epa Program:</b>	Superfund Remedial	<b>NPL Status Dt:</b>	F
<b>Cleared Public Rel:</b>	Y	<b>Original C:</b>	
<b>Feature In:</b>		<b>Primary Telephone:</b>	(303) 312-6837
<b>Feature 1:</b>		<b>Region Code:</b>	8
<b>Gis Area:</b>	25.08119671	<b>Shape Length:</b>	.01738663
<b>Gis Area U:</b>	Acres	<b>Site Contact:</b>	Christina Baum
<b>Horiz Collect Meth:</b>	20	<b>Site Contact 2:</b>	baum.christina@epa.gov
<b>Last Changed:</b>	27-MAY-21 12.00.00.000000 AM		
<b>Federal Facility Deter Code:</b>	N		
<b>Site Feature:</b>	Operable Unit		
<b>Site Feature 1:</b>	Deleted Area Boundary		
<b>Site Feature 2:</b>	6C		
<b>Site Feature 3:</b>	2		
<b>Site Feature 4:</b>	1271 W. Bayaud Ave.		
<b>Site Feature 5:</b>			
<b>Site Feature 6:</b>	U.S. Environmental Protection Agency (EPA) - Region 8		

**NPL (EPA Boundaries)**

<b>Epa Program:</b>	Superfund Remedial	<b>NPL Status Dt:</b>	F
<b>Cleared Public Rel:</b>	Y	<b>Original C:</b>	
<b>Feature In:</b>		<b>Primary Telephone:</b>	(303) 312-6837
<b>Feature 1:</b>		<b>Region Code:</b>	8
<b>Gis Area:</b>	.69782991	<b>Shape Length:</b>	.00222787
<b>Gis Area U:</b>	Acres	<b>Site Contact:</b>	Christina Baum
<b>Horiz Collect Meth:</b>	20	<b>Site Contact 2:</b>	baum.christina@epa.gov
<b>Last Changed:</b>	27-MAY-21 12.00.00.000000 AM		
<b>Federal Facility Deter Code:</b>	N		
<b>Site Feature:</b>	Operable Unit		
<b>Site Feature 1:</b>	Deleted Area Boundary		
<b>Site Feature 2:</b>	6D		
<b>Site Feature 3:</b>	2		
<b>Site Feature 4:</b>	S. Pecos St. and W. Arizona Ave.		
<b>Site Feature 5:</b>			
<b>Site Feature 6:</b>	U.S. Environmental Protection Agency (EPA) - Region 8		

**NPL (EPA Boundaries)**

<b>Epa Program:</b>	Superfund Remedial	<b>NPL Status Dt:</b>	F
<b>Cleared Public Rel:</b>	Y	<b>Original C:</b>	
<b>Feature In:</b>		<b>Primary Telephone:</b>	(303) 312-6837
<b>Feature 1:</b>		<b>Region Code:</b>	8
<b>Gis Area:</b>	18.15791911	<b>Shape Length:</b>	.01470309
<b>Gis Area U:</b>	Acres	<b>Site Contact:</b>	Christina Baum
<b>Horiz Collect Meth:</b>	20	<b>Site Contact 2:</b>	baum.christina@epa.gov
<b>Last Changed:</b>	27-MAY-21 12.00.00.000000 AM		
<b>Federal Facility Deter Code:</b>	N		
<b>Site Feature:</b>	Operable Unit		
<b>Site Feature 1:</b>	Deleted Area Boundary		
<b>Site Feature 2:</b>	5		
<b>Site Feature 3:</b>	2		
<b>Site Feature 4:</b>	500 S. Santa Fe Dr.		
<b>Site Feature 5:</b>			
<b>Site Feature 6:</b>	U.S. Environmental Protection Agency (EPA) - Region 8		

**NPL (EPA Boundaries)**

<b>Epa Program:</b>	Superfund Remedial	<b>NPL Status Dt:</b>	F
<b>Cleared Public Rel:</b>	Y	<b>Original C:</b>	
<b>Feature In:</b>		<b>Primary Telephone:</b>	(303) 312-6837
<b>Feature 1:</b>		<b>Region Code:</b>	8

<b>Map Key</b>	<b>Number of Records</b>	<b>Direction</b>	<b>Distance (mi/ft)</b>	<b>Elev/Diff (ft)</b>	<b>Site</b>	<b>DB</b>
<b>Gis Area:</b>	15.4989984				<b>Shape Length:</b>	.01318946
<b>Gis Area U:</b>	Acres				<b>Site Contact:</b>	Christina Baum
<b>Horiz Collect Meth:</b>	20				<b>Site Contact 2:</b>	baum.christina@epa.gov
<b>Last Changed:</b>	27-MAY-21 12.00.00.000000 AM					
<b>Federal Facility Deter Code:</b>	N					
<b>Site Feature:</b>	Operable Unit					
<b>Site Feature 1:</b>	Deleted Area Boundary					
<b>Site Feature 2:</b>	3					
<b>Site Feature 3:</b>	2					
<b>Site Feature 4:</b>	1000 W. Louisiana Ave.					
<b>Site Feature 5:</b>						
<b>Site Feature 6:</b>	U.S. Environmental Protection Agency (EPA) - Region 8					

**NPL (EPA Boundaries)**

<b>Epa Program:</b>	Superfund Remedial	<b>NPL Status Dt:</b>	F
<b>Cleared Public Rel:</b>	Y	<b>Original C:</b>	
<b>Feature In:</b>		<b>Primary Telephone:</b>	(303) 312-6837
<b>Feature 1:</b>		<b>Region Code:</b>	8
<b>Gis Area:</b>	.82425373	<b>Shape Length:</b>	.00237578
<b>Gis Area U:</b>	Acres	<b>Site Contact:</b>	Christina Baum
<b>Horiz Collect Meth:</b>	20	<b>Site Contact 2:</b>	baum.christina@epa.gov
<b>Last Changed:</b>	27-MAY-21 12.00.00.000000 AM		
<b>Federal Facility Deter Code:</b>	N		
<b>Site Feature:</b>	Operable Unit		
<b>Site Feature 1:</b>	Deleted Area Boundary		
<b>Site Feature 2:</b>	9A		
<b>Site Feature 3:</b>	2		
<b>Site Feature 4:</b>	2000 E. Colfax Ave.		
<b>Site Feature 5:</b>			
<b>Site Feature 6:</b>	U.S. Environmental Protection Agency (EPA) - Region 8		

**NPL (EPA Boundaries)**

<b>Epa Program:</b>	Superfund Remedial	<b>NPL Status Dt:</b>	F
<b>Cleared Public Rel:</b>	Y	<b>Original C:</b>	
<b>Feature In:</b>		<b>Primary Telephone:</b>	(303) 312-6837
<b>Feature 1:</b>		<b>Region Code:</b>	8
<b>Gis Area:</b>	32.12140921	<b>Shape Length:</b>	.01484485
<b>Gis Area U:</b>	Acres	<b>Site Contact:</b>	Christina Baum
<b>Horiz Collect Meth:</b>	20	<b>Site Contact 2:</b>	baum.christina@epa.gov
<b>Last Changed:</b>	27-MAY-21 12.00.00.000000 AM		
<b>Federal Facility Deter Code:</b>	N		
<b>Site Feature:</b>	Operable Unit		
<b>Site Feature 1:</b>	Deleted Area Boundary		
<b>Site Feature 2:</b>	8		
<b>Site Feature 3:</b>	2		
<b>Site Feature 4:</b>	1805 S. Bannock St.		
<b>Site Feature 5:</b>			
<b>Site Feature 6:</b>	U.S. Environmental Protection Agency (EPA) - Region 8		

**NPL (EPA Boundaries)**

<b>Epa Program:</b>	Superfund Remedial	<b>NPL Status Dt:</b>	F
<b>Cleared Public Rel:</b>	Y	<b>Original C:</b>	
<b>Feature In:</b>		<b>Primary Telephone:</b>	(303) 312-6837
<b>Feature 1:</b>		<b>Region Code:</b>	8
<b>Gis Area:</b>	3.19060748	<b>Shape Length:</b>	.00536539
<b>Gis Area U:</b>	Acres	<b>Site Contact:</b>	Christina Baum
<b>Horiz Collect Meth:</b>	20	<b>Site Contact 2:</b>	baum.christina@epa.gov
<b>Last Changed:</b>	27-MAY-21 12.00.00.000000 AM		
<b>Federal Facility Deter Code:</b>	N		
<b>Site Feature:</b>	Operable Unit		
<b>Site Feature 1:</b>	Deleted Area Boundary		
<b>Site Feature 2:</b>	6G		



Map Key	Number of Records	Direction	Distance (mi/ft)	Elev/Diff (ft)	Site	DB
Site Feature 3:		2				
Site Feature 4:		Alley (Between Mariposa and Lipan)				
Site Feature 5:						
Site Feature 6:		U.S. Environmental Protection Agency (EPA) - Region 8				

**NPL (EPA Boundaries)**

<b>Epa Program:</b>	Superfund Remedial	<b>NPL Status Dt:</b>	F
<b>Cleared Public Rel:</b>	Y	<b>Original C:</b>	
<b>Feature In:</b>		<b>Primary Telephone:</b>	(303) 312-6837
<b>Feature 1:</b>		<b>Region Code:</b>	8
<b>Gis Area:</b>	67.23135113	<b>Shape Length:</b>	.02617621
<b>Gis Area U:</b>	Acres	<b>Site Contact:</b>	Christina Baum
<b>Horiz Collect Meth:</b>	20	<b>Site Contact 2:</b>	baum.christina@epa.gov
<b>Last Changed:</b>	27-MAY-21 12:00:00.000000 AM		
<b>Federal Facility Deter Code:</b>	N		
<b>Site Feature:</b>	Operable Unit		
<b>Site Feature 1:</b>	Deleted Area Boundary		
<b>Site Feature 2:</b>	6F		
<b>Site Feature 3:</b>	2		
<b>Site Feature 4:</b>	61st Ave. and Clear Creek		
<b>Site Feature 5:</b>			
<b>Site Feature 6:</b>	U.S. Environmental Protection Agency (EPA) - Region 8		

**NPL (EPA Boundaries)**

<b>Epa Program:</b>	Superfund Remedial	<b>NPL Status Dt:</b>	F
<b>Cleared Public Rel:</b>	Y	<b>Original C:</b>	
<b>Feature In:</b>		<b>Primary Telephone:</b>	(303) 312-6837
<b>Feature 1:</b>		<b>Region Code:</b>	8
<b>Gis Area:</b>	9.7565906	<b>Shape Length:</b>	.00837239
<b>Gis Area U:</b>	Acres	<b>Site Contact:</b>	Christina Baum
<b>Horiz Collect Meth:</b>	20	<b>Site Contact 2:</b>	baum.christina@epa.gov
<b>Last Changed:</b>	27-MAY-21 12:00:00.000000 AM		
<b>Federal Facility Deter Code:</b>	N		
<b>Site Feature:</b>	Operable Unit		
<b>Site Feature 1:</b>	Deleted Area Boundary		
<b>Site Feature 2:</b>	1		
<b>Site Feature 3:</b>	2		
<b>Site Feature 4:</b>	12th Ave. and Quivas St.		
<b>Site Feature 5:</b>			
<b>Site Feature 6:</b>	U.S. Environmental Protection Agency (EPA) - Region 8		

**NPL (EPA Boundaries)**

<b>Epa Program:</b>	Superfund Remedial	<b>NPL Status Dt:</b>	F
<b>Cleared Public Rel:</b>	Y	<b>Original C:</b>	
<b>Feature In:</b>		<b>Primary Telephone:</b>	(303) 312-6837
<b>Feature 1:</b>		<b>Region Code:</b>	8
<b>Gis Area:</b>	25.37229948	<b>Shape Length:</b>	.01442508
<b>Gis Area U:</b>	Acres	<b>Site Contact:</b>	Christina Baum
<b>Horiz Collect Meth:</b>	20	<b>Site Contact 2:</b>	baum.christina@epa.gov
<b>Last Changed:</b>	27-MAY-21 12:00:00.000000 AM		
<b>Federal Facility Deter Code:</b>	N		
<b>Site Feature:</b>	Operable Unit		
<b>Site Feature 1:</b>	Deleted Area Boundary		
<b>Site Feature 2:</b>	2		
<b>Site Feature 3:</b>	2		
<b>Site Feature 4:</b>	11th St. and Umatilla St.		
<b>Site Feature 5:</b>			
<b>Site Feature 6:</b>	U.S. Environmental Protection Agency (EPA) - Region 8		

**NPL (EPA Boundaries)**

Map Key	Number of Records	Direction	Distance (mi/ft)	Elev/Diff (ft)	Site	DB
<b>Epa Program:</b>	Superfund Remedial				<b>NPL Status Dt:</b> F	
<b>Cleared Public Rel:</b>	Y				<b>Original C:</b>	
<b>Feature In:</b>					<b>Primary Telephone:</b> (303) 312-6837	
<b>Feature 1:</b>					<b>Region Code:</b> 8	
<b>Gis Area:</b>	15.19233702				<b>Shape Length:</b> .01265477	
<b>Gis Area U:</b>	Acres				<b>Site Contact:</b> Christina Baum	
<b>Horiz Collect Meth:</b>	20				<b>Site Contact 2:</b> baum.christina@epa.gov	
<b>Last Changed:</b>	27-MAY-21 12.00.00.000000 AM					
<b>Federal Facility Deter Code:</b>	N					
<b>Site Feature:</b>	Operable Unit					
<b>Site Feature 1:</b>	Deleted Area Boundary					
<b>Site Feature 2:</b>	10					
<b>Site Feature 3:</b>	2					
<b>Site Feature 4:</b>	1314 W. Evans Ave.					
<b>Site Feature 5:</b>						
<b>Site Feature 6:</b>	U.S. Environmental Protection Agency (EPA) - Region 8					

[53](#) 1 of 1 E 0.36 / 1,889.38 5,191.32 / -74 US NPL

**EPA ID:** Denver Radium-Shattuck (OU8)  
**SITE ID:**  
**Street Addr Txt (Shapefile):**  
**City Name (Shapefile):**  
**State Code (Shapefile):**  
**Zip Code (Shapefile):**  
**County (Shapefile):**  
**Data Source:** Region 8 Boundaries

[54](#) 1 of 1 E 0.37 / 1,927.56 5,189.32 / -76 Abandon Tank 2375 15th St Denver 80202 CO LST

**Facility ID:** 20300  
**Facilty Name(COSTIS):** Abandon Tank  
**Address (COSTIS):** 2375 15th St<br>Denver 80202  
**County (COSTIS):** Denver  
**Facility Type(CDLE):** Non-Retail  
**Facilty Catgry(CDLE):** Other  
**Facility Type(OPS):** Non-Retail  
**Facilty Catgry(OPS):** Other  
**County(CDLE):** Denver  
**Zip(CDLE):** 80202  
**City(CDLE):** Denver  
**Longitude(CDLE):** -105.008939  
**Facility Name(CDLE):** Abandon Tank  
**Latitude(CDLE):** 39.756428  
**Address(CDLE):** 2375 15th St  
**Event ID:**  
**Original Source:** Colorado Storage Tank Information System (COSTIS); Colorado Department of Labor and Employment (CDLE); Oil & Public Safety(OPS) Regulated Storage Tanks; OPS Petroleum Release Events in Colorado - Petroleum Release Events

**Owner ID:** 23274  
**Owner Name:**

**Tank Co Foia Facility**

**No of Metred Prod:** 0  
**No of Active Tanks:** 0  
**Owner Costis ID:** OWNR-23274  
**Facility Owner:** GPIF Platte 15 LLC  
**Type :** Non-Retail

**Tank Co Gov Tnk Fac**

Map Key	Number of Records	Direction	Distance (mi/ft)	Elev/Diff (ft)	Site	DB
---------	-------------------	-----------	------------------	----------------	------	----

No of Tanks: 0

**Events (CDLE)**

<b>Event ID:</b>	13107	<b>Proj. Closure Date:</b>	
<b>Alt Event ID:</b>		<b>Category:</b>	
<b>Status:</b>	Closed	<b>Sardonyx ID:</b>	
<b>UST Tank Count:</b>	1	<b>MTBE Classifica:</b>	
<b>AST Tank Count:</b>		<b>Sum of Reimbur Amt:</b>	
<b>Source of Release:</b>		<b>Reviewer Full Name:</b>	Michelle Howard
<b>Cause of Release:</b>	Other	<b>Logged On:</b>	8/13/2018
<b>Confirm Rel Dt:</b>		<b>Logged By:</b>	
<b>Site Name:</b>	Abandon Tank		
<b>Loc Addr:</b>			
<b>Loc Addr2:</b>			
<b>Loc Addr3:</b>			
<b>Aka Name:</b>			
<b>Aka Loc Addr:</b>			

**Events (COSTIS) (As of 18 October, 2021)**

<b>Event ID:</b>	13107	<b>Log Date:</b>	8/13/2018 11:25:22 AM
<b>Process Status Name:</b>	Closed		
<b>Site Name:</b>	Abandon Tank		
<b>Facility Name:</b>			
<b>Address:</b>	2375 15th St Denver CO 80202		
<b>Loc Address:</b>	2375 15th St. Denver 80202		
<b>Loc City:</b>	Denver		
<b>Loc County:</b>	Denver		

**OPS Petroleum Release Events in Colorado - Petroleum Release Events**

<b>Event ID:</b>	13107	<b>Phone:</b>	(720) 326-1984
<b>Release No:</b>	REL-000187	<b>City:</b>	Denver
<b>Status:</b>	Closed	<b>Zip:</b>	80202
<b>Release Date:</b>		<b>State:</b>	CO
<b>Closure Date:</b>	8/14/2018	<b>County:</b>	Denver
<b>NFA Type:</b>	Tier I	<b>Latitude:</b>	39.756428
<b>Release Cause:</b>	Other	<b>Longitude:</b>	-105.008939
<b>Reimbursement Total:</b>		<b>Latitude Longitude:</b>	39.756428, -105.008939
<b>Contact:</b>	Michelle Howard		
<b>Release Source:</b>			
<b>Site Name:</b>	Abandon Tank		
<b>Address:</b>	2375 15th St		
<b>Email:</b>	michelle.howard@state.co.us		
<b>Link :</b>	https://socgov18.force.com/s/release/a183h000003KVlz		

<a href="#">55</a>	1 of 1	E	0.38 / 1,997.90	5,188.12 / -77	Riverpoint Investments 2300, 2328, and 2332 15th St. DENVER CO 80202	VCP
--------------------	--------	---	--------------------	-------------------	--	-----

<b>File No:</b>	210525-1	<b>Project Active:</b>	
<b>Site No:</b>		<b>Received Date:</b>	
<b>ID:</b>		<b>Content Type:</b>	
<b>Review Due Dt:</b>		<b>Created:</b>	
<b>Extension:</b>		<b>Modified:</b>	
<b>Actual Review Dt:</b>		<b>Expr1000:</b>	
<b>REM Start Due Dt:</b>		<b>Project ID Admin:</b>	
<b>REM Comp Due Dt:</b>		<b>Acreage:</b>	
<b>Actual Cost:</b>		<b>ID (REST):</b>	1020
<b>Rebate:</b>		<b>FID (REST):</b>	581
<b>Tax Credit:</b>		<b>Received Dt (REST):</b>	5/24/2021, 7:00 PM
<b>App Type:</b>		<b>County (REST):</b>	DENVER
<b>App Status:</b>		<b>Latitude:</b>	39.751301
<b>Land Use Zoning:</b>		<b>Longitude:</b>	-104.997101

Map Key	Number of Records	Direction	Distance (mi/ft)	Elev/Diff (ft)	Site	DB
<b>Residences:</b>				X:	-104.99710100000233	
<b>Jobs:</b>				Y:	39.75130100000183	
<b>Public View:</b>						
<b>Site:</b>						
<b>Address:</b>						
<b>City:</b>						
<b>ZIP Code:</b>						
<b>Site (REST):</b>		Riverpoint Investments				
<b>Address (REST):</b>		2300, 2328, and 2332 15th St.				
<b>City (REST):</b>		DENVER				
<b>Zip Code (REST):</b>		80202				
<b>Data Source:</b>		Colorado Environmental Records Search (REST Service): CDPHE Colorado VCUP Layer				

**REST Site Detail(s)**

<b>Project Ac:</b>	0	<b>Land Use:</b>	COMMERCIAL
<b>Acreage:</b>	1	<b>Modified:</b>	
<b>Actual Rev:</b>	1625788800000	<b>Modified Dt:</b>	1970-01-01 24:00:00 UTC
<b>Actual Rev Dt:</b>	2021-07-09 24:00:00 UTC	<b>Rebate:</b>	320
<b>Actual Cos:</b>	1680	<b>Received D Dt:</b>	2021-05-25 24:00:00 UTC
<b>Application:</b>	VCUP	<b>Rem Comp D:</b>	
<b>Applicat 1:</b>	APPROVAL	<b>Rem Comp D Dt:</b>	1970-01-01 24:00:00 UTC
<b>Content Type:</b>	Application	<b>Rem Start:</b>	
<b>Created:</b>		<b>Rem Start Dt:</b>	1970-01-01 24:00:00 UTC
<b>Created Dt:</b>	1970-01-01 24:00:00 UTC	<b>Review Due:</b>	1625788800000
<b>Extension:</b>	0	<b>Review Due Dt:</b>	2021-07-09 24:00:00 UTC

[56](#) 1 of 2 W 0.38 / 2,011.30 5,310.68 / 46 Safeway Fuel Center #1248 2995 W 26th Ave Denver 80211 CO LST

<b>Facility ID:</b>	15876	<b>Facility Name(OPS):</b>	Safeway Fuel Center #1248
<b>Facility Name(COSTIS):</b>	Safeway Fuel Center #1248	<b>Address(OPS):</b>	2995 W 26th Ave
<b>Address (COSTIS):</b>	2995 W 26th Ave Denver 80211	<b>City(OPS):</b>	Denver
<b>County (COSTIS):</b>	Denver	<b>Zip Code(OPS):</b>	80211
<b>Facility Type(CDLE):</b>	Retail	<b>County(OPS):</b>	Denver
<b>Facility Catgry(CDLE):</b>	Retail Gas Station	<b>State(OPS):</b>	CO
<b>Facility Type(OPS):</b>	Retail	<b>Lat Long(OPS):</b>	39.754826,-105.025081
<b>Facility Catgry(OPS):</b>	Retail Gas Station		
<b>County(CDLE):</b>	Denver		
<b>Zip(CDLE):</b>	80211		
<b>City(CDLE):</b>	Denver		
<b>Longitude(CDLE):</b>	-105.025081		
<b>Facility Name(CDLE):</b>	Safeway Fuel Center #1248		
<b>Latitude(CDLE):</b>	39.754826		
<b>Address(CDLE):</b>	2995 W 26th Ave		
<b>Event ID:</b>			
<b>Original Source:</b>	Colorado Storage Tank Information System (COSTIS); Colorado Department of Labor and Employment (CDLE); Oil & Public Safety(OPS) Regulated Storage Tanks; OPS Petroleum Release Events in Colorado - Petroleum Release Events		
<b>Owner ID:</b>	18457		
<b>Owner Name:</b>			

**Tank Co Gov Tnk Fac**

No of Tanks: 2

**Tank Co Foia Facility**

<b>No of Metred Prod:</b>	24	<b>Facility Owner:</b>	Safeway Stores 45 Inc.
<b>No of Active Tanks:</b>	2	<b>Type :</b>	Retail
<b>Owner Costis ID:</b>	OWNR-18457		

Map Key	Number of Records	Direction	Distance (mi/ft)	Elev/Diff (ft)	Site	DB
---------	-------------------	-----------	------------------	----------------	------	----

**Events (CDLE)**

<b>Event ID:</b>	13994	<b>Proj. Closure Date:</b>	
<b>Alt Event ID:</b>		<b>Category:</b>	
<b>Status:</b>	Closed	<b>Sardonyx ID:</b>	
<b>UST Tank Count:</b>	2	<b>MTBE Classifica:</b>	
<b>AST Tank Count:</b>		<b>Sum of Reimbur Amt:</b>	
<b>Source of Release:</b>		<b>Reviewer Full Name:</b>	Hannah Williams
<b>Cause of Release:</b>	Physical Damage	<b>Logged On:</b>	3/3/2021
<b>Confirm Rel Dt:</b>	12/7/2019	<b>Logged By:</b>	
<b>Site Name:</b>	Safeway Fuel Center #1248		
<b>Loc Addr:</b>			
<b>Loc Addr2:</b>			
<b>Loc Addr3:</b>			
<b>Aka Name:</b>			
<b>Aka Loc Addr:</b>			

**Events (CDLE)**

<b>Event ID:</b>		<b>Proj. Closure Date:</b>	
<b>Alt Event ID:</b>		<b>Category:</b>	
<b>Status:</b>	Closed	<b>Sardonyx ID:</b>	
<b>UST Tank Count:</b>	2	<b>MTBE Classifica:</b>	
<b>AST Tank Count:</b>		<b>Sum of Reimbur Amt:</b>	
<b>Source of Release:</b>		<b>Reviewer Full Name:</b>	
<b>Cause of Release:</b>		<b>Logged On:</b>	9/18/2018
<b>Confirm Rel Dt:</b>	9/16/2018	<b>Logged By:</b>	
<b>Site Name:</b>	Safeway Fuel Center #1248		
<b>Loc Addr:</b>			
<b>Loc Addr2:</b>			
<b>Loc Addr3:</b>			
<b>Aka Name:</b>			
<b>Aka Loc Addr:</b>			

**Events (CDLE)**

<b>Event ID:</b>	13175	<b>Proj. Closure Date:</b>	8/1/2021
<b>Alt Event ID:</b>		<b>Category:</b>	
<b>Status:</b>	Implementing CAP	<b>Sardonyx ID:</b>	
<b>UST Tank Count:</b>	2	<b>MTBE Classifica:</b>	Pathway Eliminated
<b>AST Tank Count:</b>		<b>Sum of Reimbur Amt:</b>	98303.25
<b>Source of Release:</b>		<b>Reviewer Full Name:</b>	Jane Bral
<b>Cause of Release:</b>	Physical Damage	<b>Logged On:</b>	10/31/2018
<b>Confirm Rel Dt:</b>	9/18/2018	<b>Logged By:</b>	
<b>Site Name:</b>	Safeway Fuel Center #1248		
<b>Loc Addr:</b>			
<b>Loc Addr2:</b>			
<b>Loc Addr3:</b>			
<b>Aka Name:</b>			
<b>Aka Loc Addr:</b>			

**Reimbursement Application (CDLE)**

<b>Rap ID:</b>	PREQ-040001	<b>Eligibil Type Desc:</b>	Responsible Party
<b>Protest ID:</b>		<b>Rap Payee Type ID:</b>	
<b>Rap Status:</b>	Paid	<b>Reimbursement Req:</b>	63093.435
<b>Application Type:</b>	Supplemental	<b>Total Reimburse:</b>	63093.47
<b>User Group Name:</b>		<b>Max Amt Reduction:</b>	
<b>FPR Date:</b>	1/12/2022	<b>PSTC Date:</b>	
<b>Protest Amount:</b>			
<b>Payee:</b>	Safeway, Inc		
<b>Cap Status:</b>	Approved		
<b>Spec Cond:</b>			
<b>Note:</b>	Colorado Department of Labor and Employment (CDLE)		



Map Key	Number of Records	Direction	Distance (mi/ft)	Elev/Diff (ft)	Site	DB
<b>Rap ID:</b>	RAP-33895				<b>Eligibil Type Desc:</b> Tank Owner/Operator	
<b>Protest ID:</b>					<b>Rap Payee Type ID:</b> Corporation	
<b>Rap Status:</b>	Paid				<b>Reimbursement Req:</b> 51736.16	
<b>Application Type:</b>	Original				<b>Total Reimburse:</b> 48559.36	
<b>User Group Name:</b>					<b>Max Amt Reduction:</b> 2000000	
<b>FPR Date:</b>	1/27/2020				<b>PSTC Date:</b> 1/17/2020	
<b>Protest Amount:</b>						
<b>Payee:</b>	Safeway, Inc					
<b>Cap Status:</b>	Approved					
<b>Spec Cond:</b>						
<b>Note:</b>	Colorado Department of Labor and Employment (CDLE)					

**Events (CDLE)**

<b>Event ID:</b>		<b>Proj. Closure Date:</b>	
<b>Alt Event ID:</b>		<b>Category:</b>	
<b>Status:</b>	Closed	<b>Sardonyx ID:</b>	
<b>UST Tank Count:</b>	2	<b>MTBE Classifica:</b>	
<b>AST Tank Count:</b>		<b>Sum of Reimbur Amt:</b>	
<b>Source of Release:</b>		<b>Reviewer Full Name:</b>	
<b>Cause of Release:</b>		<b>Logged On:</b>	10/4/2018
<b>Confirm Rel Dt:</b>	10/3/2018	<b>Logged By:</b>	
<b>Site Name:</b>	Safeway Fuel Center #1248		
<b>Loc Addr:</b>			
<b>Loc Addr2:</b>			
<b>Loc Addr3:</b>			
<b>Aka Name:</b>			
<b>Aka Loc Addr:</b>			

**Events (COSTIS) (As of 18 October, 2021)**

<b>Event ID:</b>	13175	<b>Log Date:</b>	10/31/2018 1:31:04 PM
<b>Process Status Name:</b>	Open		
<b>Site Name:</b>	Safeway Fuel Center #1248		
<b>Facility Name:</b>	Safeway Fuel Center #1248		
<b>Address:</b>	2995 W 26th Ave Denver CO 80211		
<b>Loc Address:</b>	2995 W 26th Ave Denver 80211		
<b>Loc City:</b>	Denver		
<b>Loc County:</b>	Denver		

**Reimbursement Application (COSTIS) (As of 18 October, 2021)**

<b>RAP ID:</b>	33895	<b>Event ID:</b>	13175
<b>Facility ID:</b>	15876	<b>PSTC Date:</b>	1/17/2020
<b>Payee Name:</b>	Safeway; Inc		

**Events (COSTIS) (As of 18 October, 2021)**

<b>Event ID:</b>	13994	<b>Log Date:</b>	3/3/2021 4:53:23 PM
<b>Process Status Name:</b>	Closed		
<b>Site Name:</b>	Safeway Fuel Center #1248		
<b>Facility Name:</b>	Safeway Fuel Center #1248		
<b>Address:</b>	2995 W 26th Ave Denver CO 80211		
<b>Loc Address:</b>	2995 W 26th Ave Denver 80211		
<b>Loc City:</b>	Denver		
<b>Loc County:</b>	Denver		

**OPS Petroleum Release Events in Colorado - Petroleum Release Events**

<b>Event ID:</b>	13175	<b>Phone:</b>	303-318-8510
<b>Release No:</b>	REL-010225	<b>City:</b>	Denver
<b>Status:</b>	Implementing CAP	<b>Zip:</b>	80211
<b>Release Date:</b>	9/18/2018	<b>State:</b>	CO

Map Key	Number of Records	Direction	Distance (mi/ft)	Elev/Diff (ft)	Site	DB
<b>Closure Date:</b>				<b>County:</b>	Denver	
<b>NFA Type:</b>				<b>Latitude:</b>	39.754826	
<b>Release Cause:</b>	Physical Damage			<b>Longitude:</b>	-105.025081	
<b>Reimbursement Total:</b>				<b>Latitude Longitude:</b>	39.754826, -105.025081	
<b>Contact:</b>	Jane Bral					
<b>Release Source:</b>						
<b>Site Name:</b>	Safeway Fuel Center #1248					
<b>Address:</b>	2995 W 26th Ave					
<b>Email:</b>	jane.bral@state.co.us					
<b>Link :</b>	https://socgov18.force.com/s/release/a183h000003KXut					

**OPS Petroleum Release Events in Colorado - Petroleum Release Events**

<b>Event ID:</b>	13994	<b>Phone:</b>	303-318-4357
<b>Release No:</b>	REL-010226	<b>City:</b>	Denver
<b>Status:</b>	Closed	<b>Zip:</b>	80211
<b>Release Date:</b>	12/7/2019	<b>State:</b>	CO
<b>Closure Date:</b>	7/7/2021	<b>County:</b>	Denver
<b>NFA Type:</b>	Tier I	<b>Latitude:</b>	39.754826
<b>Release Cause:</b>	Physical Damage	<b>Longitude:</b>	-105.025081
<b>Reimbursement Total:</b>		<b>Latitude Longitude:</b>	39.754826, -105.025081
<b>Contact:</b>	Hannah Williams		
<b>Release Source:</b>			
<b>Site Name:</b>	Safeway Fuel Center #1248		
<b>Address:</b>	2995 W 26th Ave		
<b>Email:</b>	hannah.phillips@state.co.us		
<b>Link :</b>	https://socgov18.force.com/s/release/a183h000003KXu		

<a href="#">56</a>	2 of 2	W	0.38 / 2,011.30	5,310.68 / 46	Safeway Fuel Center #1248 2995 W 26th Ave Denver CO 80211	LUST TRUST
--------------------	--------	---	-----------------	---------------	---	------------

<b>Facility ID:</b>	15876	<b>Event ID:</b>	13175
<b>TtlAmtAppvdForReim :</b>	111652.83	<b>Release Date:</b>	9/18/2018
<b>UST Tank Count:</b>		<b>AST Tank count:</b>	
<b>County:</b>	Denver		

<a href="#">57</a>	1 of 1	WNW	0.40 / 2,102.51	5,323.57 / 58	Viking Park 2900 Speer Blvd Denver 80211 CO	LST
--------------------	--------	-----	-----------------	---------------	---	-----

<b>Facility ID:</b>	14564	<b>Facility Name(OPS):</b>	Viking Park
<b>Facility Name(COSTIS):</b>	Viking Park	<b>Address(OPS):</b>	2900 Speer Blvd
<b>Address (COSTIS):</b>	2900 Speer Blvd Denver 80211	<b>City(OPS):</b>	Denver
<b>County (COSTIS):</b>	Denver	<b>Zip Code(OPS):</b>	80211
<b>Facility Type(CDLE):</b>	Non-Retail	<b>County(OPS):</b>	Denver
<b>Facility Catgry(CDLE):</b>	Other	<b>State(OPS):</b>	CO
<b>Facility Type(OPS):</b>	Non-Retail	<b>Lat Long(OPS):</b>	39.758748,-105.021938
<b>Facility Catgry(OPS):</b>	Other		
<b>County(CDLE):</b>	Denver		
<b>Zip(CDLE):</b>	80211		
<b>City(CDLE):</b>	Denver		
<b>Longitude(CDLE):</b>	-105.021938		
<b>Facility Name(CDLE):</b>	Viking Park		
<b>Latitude(CDLE):</b>	39.758748		
<b>Address(CDLE):</b>	2900 Speer Blvd		
<b>Event ID:</b>			
<b>Original Source:</b>	Colorado Storage Tank Information System (COSTIS); Colorado Department of Labor and Employment (CDLE); Oil & Public Safety(OPS) Regulated Storage Tanks; OPS Petroleum Release Events in Colorado - Petroleum Release Events		
<b>Owner ID:</b>	1000		
<b>Owner Name:</b>			

Map Key	Number of Records	Direction	Distance (mi/ft)	Elev/Diff (ft)	Site	DB
---------	-------------------	-----------	------------------	----------------	------	----

**Tank Co Gov Tnk Fac**

No of Tanks: 0

**Tank Co Foia Facility**

No of Metred Prod:	0	Facility Owner:	Denver Dept Of Environmental Health
No of Active Tanks:	0	Type :	Non-Retail
Owner Costis ID:	OWNR-1000		

**Events (CDLE)**

Event ID:	7273	Proj. Closure Date:	
Alt Event ID:		Category:	
Status:	Closed	Sardonyx ID:	
UST Tank Count:	1	MTBE Classifica:	
AST Tank Count:		Sum of Reimbur Amt:	
Source of Release:		Reviewer Full Name:	Tim Kelley
Cause of Release:		Logged On:	2/24/1999
Confirm Rel Dt:		Logged By:	
Site Name:	Viking Park		
Loc Addr:			
Loc Addr2:			
Loc Addr3:			
Aka Name:			
Aka Loc Addr:			

**Events (COSTIS) (As of 18 October, 2021)**

Event ID:	7273	Log Date:	2/24/1999
Process Status Name:	Closed		
Site Name:	Viking Park		
Facility Name:			
Address:	2900 Speer Blvd Denver CO 80211		
Loc Address:	2900 Speer Blvd Denver 80211		
Loc City:	Denver		
Loc County:	Denver		

**OPS Petroleum Release Events in Colorado - Petroleum Release Events**

Event ID:	7273	Phone:	303-318-4357
Release No:	REL-012549	City:	Denver
Status:	Closed	Zip:	80211
Release Date:		State:	CO
Closure Date:	3/4/1999	County:	Denver
NFA Type:	Pre-RBCA	Latitude:	39.758748
Release Cause:		Longitude:	-105.021938
Reimbursement Total:		Latitude Longitude:	39.758748, -105.021938
Contact:	Tim Kelley		
Release Source:			
Site Name:	Viking Park		
Address:	2900 Speer Blvd		
Email:	cdle_ops_public_record_center@state.co.us		
Link :	https://socgov18.force.com/s/release/a183h000003KYWN		

<a href="#">58</a>	1 of 2	W	0.40 / 2,107.09	5,309.27 / 44	Two Crazy Brothers Inc 2560 N Federal Blvd Denver 80211 CO	LST
--------------------	--------	---	-----------------	---------------	--	-----

Facility ID:	5197	Facility Name(OPS):	Two Crazy Brothers Inc
Facly Name(COSTIS):	Two Crazy Brothers Inc	Address(OPS):	2560 N Federal Blvd
Address (COSTIS):	2560 N Federal Blvd Denver 80211	City(OPS):	Denver

Map Key	Number of Records	Direction	Distance (mi/ft)	Elev/Diff (ft)	Site	DB
---------	-------------------	-----------	------------------	----------------	------	----

<b>County (COSTIS):</b>	Denver				<b>Zip Code(OPS):</b>	80211
<b>Facility Type(CDLE):</b>	Retail				<b>County(OPS):</b>	Denver
<b>Facility Catgry(CDLE):</b>	Retail Gas Station				<b>State(OPS):</b>	CO
<b>Facility Type(OPS):</b>	Retail				<b>Lat Long(OPS):</b>	39.754641,-105.024774
<b>Facility Catgry(OPS):</b>	Retail Gas Station					
<b>County(CDLE):</b>	Denver					
<b>Zip(CDLE):</b>	80211					
<b>City(CDLE):</b>	Denver					
<b>Longitude(CDLE):</b>	-105.024774					
<b>Facility Name(CDLE):</b>	Two Crazy Brothers Inc					
<b>Latitude(CDLE):</b>	39.754641					
<b>Address(CDLE):</b>	2560 N Federal Blvd					
<b>Event ID:</b>						
<b>Original Source:</b>	Colorado Storage Tank Information System (COSTIS); Colorado Department of Labor and Employment (CDLE); Oil & Public Safety(OPS) Regulated Storage Tanks; OPS Petroleum Release Events in Colorado - Petroleum Release Events					
<b>Owner ID:</b>	5409					
<b>Owner Name:</b>	Two Crazy Brothers Inc;					

**Tank Co Gov Tnk Fac**

**No of Tanks:** 0

**Tank Co Foia Facility**

<b>No of Metred Prod:</b>	0	<b>Facility Owner:</b>	Two Crazy Brothers Inc
<b>No of Active Tanks:</b>	0	<b>Type :</b>	Retail
<b>Owner Costis ID:</b>	OWNR-5409		

**Events (CDLE)**

<b>Event ID:</b>	3165	<b>Proj. Closure Date:</b>	
<b>Alt Event ID:</b>	5694-1	<b>Category:</b>	
<b>Status:</b>	Closed	<b>Sardonyx ID:</b>	
<b>UST Tank Count:</b>	3	<b>MTBE Classifica:</b>	
<b>AST Tank Count:</b>		<b>Sum of Reimbur Amt:</b>	
<b>Source of Release:</b>		<b>Reviewer Full Name:</b>	Bobby Sonnier
<b>Cause of Release:</b>		<b>Logged On:</b>	5/3/1994
<b>Confirm Rel Dt:</b>	5/3/1994	<b>Logged By:</b>	
<b>Site Name:</b>	Two Crazy Brothers Inc		
<b>Loc Addr:</b>			
<b>Loc Addr2:</b>			
<b>Loc Addr3:</b>			
<b>Aka Name:</b>			
<b>Aka Loc Addr:</b>			

**Events (COSTIS) (As of 18 October, 2021)**

<b>Event ID:</b>	3165	<b>Log Date:</b>	5/3/1994
<b>Process Status Name:</b>	Closed		
<b>Site Name:</b>	Two Crazy Brothers Inc		
<b>Facility Name:</b>			
<b>Address:</b>	2560 N Federal Blvd Denver CO 80211		
<b>Loc Address:</b>	2560 N Federal Blvd Denver 80211		
<b>Loc City:</b>	Denver		
<b>Loc County:</b>	Denver		

**OPS Petroleum Release Events in Colorado - Petroleum Release Events**

<b>Event ID:</b>	3165	<b>Phone:</b>	303-318-4357
<b>Release No:</b>	REL-012028	<b>City:</b>	Denver
<b>Status:</b>	Closed	<b>Zip:</b>	80211

Map Key	Number of Records	Direction	Distance (mi/ft)	Elev/Diff (ft)	Site	DB
<b>Release Date:</b>	5/3/1994				<b>State:</b> CO	
<b>Closure Date:</b>					<b>County:</b> Denver	
<b>NFA Type:</b>	Administrative				<b>Latitude:</b> 39.754641	
<b>Release Cause:</b>					<b>Longitude:</b> -105.024774	
<b>Reimbursement Total:</b>					<b>Latitude Longitude:</b> 39.754641, -105.024774	
<b>Contact:</b>	Bobby Sonnier					
<b>Release Source:</b>						
<b>Site Name:</b>	Two Crazy Brothers Inc					
<b>Address:</b>	2560 N Federal Blvd					
<b>Email:</b>	cdle_ops_public_record_center@state.co.us					
<b>Link :</b>	https://socgov18.force.com/s/release/a183h000003KYNy					

<a href="#">58</a>	2 of 2	W	0.40 / 2,107.09	5,309.27 / 44	Kings Custom Tire and Wheel 2560 Federal Blvd Denver CO	SWF/LF
--------------------	--------	---	--------------------	------------------	---	--------

Loc ID: DNV380

#### Facility Detail Info

**Location ID:** DNV380  
**Facility Name:** Kings Custom Tire and Wheel  
**Location Address:** 2560 Federal Blvd  
**City:** Denver  
**Zip:** 80211  
**County Name:** DENVER  
**Latitude:** 0  
**Longitude:** 0

#### Activity Info

**Activity Type:** Generator of Motor Vehicle and Trailer Waste Tires  
**Closure Units:** FALSE  
**Post Closure Units:** FALSE  
**Post Closure Ended:** FALSE  
**Clean Closed Units:** FALSE

<a href="#">59</a>	1 of 2	W	0.41 / 2,142.08	5,310.34 / 45	26TH & FEDERAL 26TH & FEDERAL DENVER CO 80000	DELISTED LST
--------------------	--------	---	--------------------	------------------	---	-----------------

#### Delisted Leaking Storage Tank Trust Fund Sites

**Site Rec ID:** 00023-0000078  
**Status:** Unknown  
**Database:** LUST Trust Tanks  
**Agency ID:**  
**U Site ID:** 45220  
**County:** DENVER  
**Site Located:** -1

**Detail 1:** From an old CDPHE list of locations where tank leaks were suspected and LUST Trust funds were used in an effort to identify the source. Often, the source was found nearby and was entered in the LUST database (now COSTIS).  
**Detail 2:** This listing not entered into COSTIS back when CDPHE transferred responsibility for tank leaks to OPS. Few people at OPS know of this old CDPHE list, and any associated files are thought to have been disposed of or misplaced.

**Link 1:**  
**Link 2:**

<a href="#">59</a>	2 of 2	W	0.41 / 2,142.08	5,310.34 / 45	26TH & FEDERAL 26TH & FEDERAL DENVER CO 80000	DELISTED LST
--------------------	--------	---	--------------------	------------------	---	-----------------

#### Delisted Leaking Storage Tank Trust Fund Sites



Map Key	Number of Records	Direction	Distance (mi/ft)	Elev/Diff (ft)	Site	DB
---------	-------------------	-----------	------------------	----------------	------	----

**Site Rec ID:** 00023-0000077  
**Status:** Unknown  
**Database:** LUST Trust Tanks  
**Agency ID:**  
**Detail 1:** From an old CDPHE list of locations where tank leaks were suspected and LUST Trust funds were used in an effort to identify the source. Often, the source was found nearby and was entered in the LUST database (now COSTIS).  
**Detail 2:** This listing not entered into COSTIS back when CDPHE transferred responsibility for tank leaks to OPS. Few people at OPS know of this old CDPHE list, and any associated files are thought to have been disposed of or misplaced.  
**Link 1:**  
**Link 2:**

<a href="#">60</a>	1 of 3	W	0.41 / 2,159.76	5,303.71 / 39	Carousel Ice Cream 2500 N Federal Blvd Denver 80211 CO	LST
--------------------	--------	---	-----------------	---------------	--	-----

<b>Facility ID:</b>	3767	<b>Facility Name(OPS):</b>	Carousel Ice Cream
<b>Facility Name(COSTIS):</b>	Carousel Ice Cream	<b>Address(OPS):</b>	2500 N Federal Blvd
<b>Address (COSTIS):</b>	2500 N Federal Blvd Denver 80211	<b>City(OPS):</b>	Denver
<b>County (COSTIS):</b>	Denver	<b>Zip Code(OPS):</b>	80211
<b>Facility Type(CDLE):</b>	Retail	<b>County(OPS):</b>	Denver
<b>Facility Catgry(CDLE):</b>	Retail Gas Station	<b>State(OPS):</b>	CO
<b>Facility Type(OPS):</b>	Retail	<b>Lat Long(OPS):</b>	39.753895,-105.024781
<b>Facility Catgry(OPS):</b>	Retail Gas Station		
<b>County(CDLE):</b>	Denver		
<b>Zip(CDLE):</b>	80211		
<b>City(CDLE):</b>	Denver		
<b>Longitude(CDLE):</b>	-105.024781		
<b>Facility Name(CDLE):</b>	Carousel Ice Cream		
<b>Latitude(CDLE):</b>	39.753895		
<b>Address(CDLE):</b>	2500 N Federal Blvd		
<b>Event ID:</b>			
<b>Original Source:</b>	Colorado Storage Tank Information System (COSTIS); Colorado Department of Labor and Employment (CDLE); Oil & Public Safety(OPS) Regulated Storage Tanks; OPS Petroleum Release Events in Colorado - Petroleum Release Events		

**Owner ID:** 2210  
**Owner Name:** R & B L Marrs & R Kitterman;

**Tank Co Gov Tnk Fac**

**No of Tanks:** 0

**Tank Co Foia Facility**

<b>No of Metred Prod:</b>	0	<b>Facility Owner:</b>	R & B L Marrs & R Kitterman
<b>No of Active Tanks:</b>	0	<b>Type :</b>	Retail
<b>Owner Costis ID:</b>	OWNR-2210		

**Events (CDLE)**

<b>Event ID:</b>	55	<b>Proj. Closure Date:</b>	
<b>Alt Event ID:</b>	5245-1	<b>Category:</b>	
<b>Status:</b>	Closed	<b>Sardonyx ID:</b>	
<b>UST Tank Count:</b>	4	<b>MTBE Classifica:</b>	
<b>AST Tank Count:</b>		<b>Sum of Reimbur Amt:</b>	29920.48
<b>Source of Release:</b>		<b>Reviewer Full Name:</b>	Tim Kelley
<b>Cause of Release:</b>		<b>Logged On:</b>	11/1/1990
<b>Confirm Rel Dt:</b>	11/1/1990	<b>Logged By:</b>	
<b>Site Name:</b>	Carousel Ice Cream		
<b>Loc Addr:</b>			
<b>Loc Addr2:</b>			
<b>Loc Addr3:</b>			
<b>Aka Name:</b>			

Map Key	Number of Records	Direction	Distance (mi/ft)	Elev/Diff (ft)	Site	DB
---------	-------------------	-----------	------------------	----------------	------	----

Aka Loc Addr:

**Reimbursement Application (CDLE)**

<b>Rap ID:</b>	RAP-19	<b>Eligibil Type Desc:</b>	Tank Owner/Operator
<b>Protest ID:</b>		<b>Rap Payee Type ID:</b>	
<b>Rap Status:</b>	Not Approved	<b>Reimbursement Req:</b>	29074.81
<b>Application Type:</b>	Original	<b>Total Reimburse:</b>	0
<b>User Group Name:</b>		<b>Max Amt Reduction:</b>	
<b>FPR Date:</b>		<b>PSTC Date:</b>	3/22/1991
<b>Protest Amount:</b>			
<b>Payee:</b>	Ralph S Marrs, Bonnie Marrs & Kitterman		
<b>Cap Status:</b>	Approved		
<b>Spec Cond:</b>			
<b>Note:</b>	Colorado Department of Labor and Employment (CDLE)		

<b>Rap ID:</b>	RAP-438	<b>Eligibil Type Desc:</b>	Tank Owner/Operator
<b>Protest ID:</b>		<b>Rap Payee Type ID:</b>	
<b>Rap Status:</b>	Paid	<b>Reimbursement Req:</b>	45074.81
<b>Application Type:</b>	Original	<b>Total Reimburse:</b>	38750.31
<b>User Group Name:</b>		<b>Max Amt Reduction:</b>	
<b>FPR Date:</b>	10/23/1995	<b>PSTC Date:</b>	5/5/1995
<b>Protest Amount:</b>			
<b>Payee:</b>	Ralph S Marrs, Bonnie Marrs & Kitterman		
<b>Cap Status:</b>	Approved		
<b>Spec Cond:</b>			
<b>Note:</b>	Colorado Department of Labor and Employment (CDLE)		

<b>Rap ID:</b>	RAP-8497	<b>Eligibil Type Desc:</b>	Tank Owner/Operator
<b>Protest ID:</b>		<b>Rap Payee Type ID:</b>	
<b>Rap Status:</b>	Paid	<b>Reimbursement Req:</b>	3271.25
<b>Application Type:</b>	Supplemental	<b>Total Reimburse:</b>	3271.25
<b>User Group Name:</b>		<b>Max Amt Reduction:</b>	
<b>FPR Date:</b>	3/18/2004	<b>PSTC Date:</b>	
<b>Protest Amount:</b>			
<b>Payee:</b>	Ralph Maars		
<b>Cap Status:</b>	Approved		
<b>Spec Cond:</b>			
<b>Note:</b>	Colorado Department of Labor and Employment (CDLE)		

**Events (COSTIS) (As of 18 October, 2021)**

<b>Event ID:</b>	55	<b>Log Date:</b>	11/1/1990
<b>Process Status Name:</b>	Closed		
<b>Site Name:</b>	Farm Crest Milk Store		
<b>Facility Name:</b>			
<b>Address:</b>	2500 N Federal Blvd Denver CO 80211		
<b>Loc Address:</b>	2500 Federal Blvd Denver 80211		
<b>Loc City:</b>	Denver		
<b>Loc County:</b>	Denver		

**Reimbursement Application (COSTIS) (As of 18 October, 2021)**

<b>RAP ID:</b>	438	<b>Event ID:</b>	55
<b>Facility ID:</b>	3767	<b>PSTC Date:</b>	5/5/1995
<b>Payee Name:</b>	Ralph S Marrs; Bonnie Marrs & Kitterman		
<b>RAP ID:</b>	8497	<b>Event ID:</b>	55
<b>Facility ID:</b>	3767	<b>PSTC Date:</b>	
<b>Payee Name:</b>	Ralph Maars		
<b>RAP ID:</b>	19	<b>Event ID:</b>	55
<b>Facility ID:</b>	3767	<b>PSTC Date:</b>	3/22/1991
<b>Payee Name:</b>	Ralph S Marrs; Bonnie Marrs & Kitterman		

Map Key	Number of Records	Direction	Distance (mi/ft)	Elev/Diff (ft)	Site	DB
---------	-------------------	-----------	------------------	----------------	------	----

**OPS Petroleum Release Events in Colorado - Petroleum Release Events**

<b>Event ID:</b>	55	<b>Phone:</b>	303-318-4357
<b>Release No:</b>	REL-005394	<b>City:</b>	Denver
<b>Status:</b>	Closed	<b>Zip:</b>	80211
<b>Release Date:</b>	11/1/1990	<b>State:</b>	CO
<b>Closure Date:</b>	9/16/2003	<b>County:</b>	Denver
<b>NFA Type:</b>	Tier I	<b>Latitude:</b>	39.753895
<b>Release Cause:</b>		<b>Longitude:</b>	-105.024781
<b>Reimbursement Total:</b>		<b>Latitude Longitude:</b>	39.753895, -105.024781
<b>Contact:</b>	Tim Kelley		
<b>Release Source:</b>			
<b>Site Name:</b>	Carousel Ice Cream		
<b>Address:</b>	2500 N Federal Blvd		
<b>Email:</b>	cdle_ops_public_record_center@state.co.us		
<b>Link :</b>	https://socgov18.force.com/s/release/a183h000003KWey		

<a href="#">60</a>	2 of 3	W	0.41 / 2,159.76	5,303.71 / 39	Intermountain Radiator and Muffler 2500 Federal Blvd. Denver CO	SWF/LF
--------------------	--------	---	-----------------	---------------	---	--------

**Loc ID:** DNV271

**Facility Detail Info**

<b>Location ID:</b>	DNV271
<b>Facility Name:</b>	Intermountain Radiator and Muffler
<b>Location Address:</b>	2500 Federal Blvd.
<b>City:</b>	Denver
<b>Zip:</b>	80211
<b>County Name:</b>	DENVER
<b>Latitude:</b>	39.753677
<b>Longitude:</b>	-105.025093

**Facility Map Info (REST)**

<b>Location ID:</b>	DNV271
<b>FID:</b>	1016
<b>Primary AC:</b>	
<b>Facility Name:</b>	Intermountain Radiator and Muffler
<b>Address:</b>	2500 Federal Blvd.
<b>City:</b>	Denver
<b>Zip:</b>	80211
<b>County Name:</b>	DENVER
<b>Latitude:</b>	39.753677
<b>Longitude:</b>	-105.025093
<b>Y:</b>	39.7536770000018
<b>X:</b>	-105.0250930000002

**Activity Info**

<b>Activity Type:</b>	(None)
<b>Closure Units:</b>	FALSE
<b>Post Closure Units:</b>	FALSE
<b>Post Closure Ended:</b>	FALSE
<b>Clean Closed Units:</b>	FALSE

<a href="#">60</a>	3 of 3	W	0.41 / 2,159.76	5,303.71 / 39	Carousel Ice Cream 2500 N Federal Blvd Denver CO 80211	LUST TRUST
--------------------	--------	---	-----------------	---------------	--	------------

<b>Facility ID:</b>	3767	<b>Event ID:</b>	55
---------------------	------	------------------	----

Map Key	Number of Records	Direction	Distance (mi/ft)	Elev/Diff (ft)	Site	DB
TtlAmtAppvdForReim : UST Tank Count: County:	42021.56  Denver				Release Date: 11/1/1990 AST Tank count:	

<a href="#">61</a>	1 of 3	S	0.41 / 2,182.55	5,199.40 / -66	Childrens Museum of Denver 2121 Childrens Museum Drive DENVER CO 80211	VCP
--------------------	--------	---	--------------------	-------------------	--	-----

File No:	140308-1	Project Active:	
Site No:		Received Date:	
ID:		Content Type:	
Review Due Dt:		Created:	
Extension:		Modified:	
Actual Review Dt:		Expr1000:	
REM Start Due Dt:		Project ID Admin:	
REM Comp Due Dt:		Acreage:	
Actual Cost:		ID (REST):	645
Rebate:		FID (REST):	77
Tax Credit:		Received Dt (REST):	3/7/2014, 7:00 PM
App Type:		County (REST):	DENVER
App Status:		Latitude:	39.750973
Land Use Zoning:		Longitude:	-105.015854
Residences:		X:	-105.01585400000235
Jobs:		Y:	39.750973000001835
Public View:			
Site:			
Address:			
City:			
ZIP Code:			
Site (REST):	Childrens Museum of Denver		
Address (REST):	2121 Childrens Museum Drive		
City (REST):	DENVER		
Zip Code (REST):	80211		
Data Source:	Colorado Environmental Records Search (REST Service): CDPHE Colorado VCUP Layer		

**REST Site Detail(s)**

Project Ac:	0	Land Use:	COMMERCIAL
Acreage:	2	Modified:	1494288000000
Actual Rev:	1396483200000	Modified Dt:	2017-05-09 24:00:00 UTC
Actual Rev Dt:	2014-04-03 24:00:00 UTC	Rebate:	1050
Actual Cos:	950	Received D Dt:	2014-03-08 24:00:00 UTC
Application:	VCUP	Rem Comp D:	1459641600000
Applicat 1:	APPROVAL	Rem Comp D Dt:	2016-04-03 24:00:00 UTC
Content Type:	Application	Rem Start:	1396483200000
Created:	1494288000000	Rem Start Dt:	2014-04-03 24:00:00 UTC
Created Dt:	2017-05-09 24:00:00 UTC	Review Due:	1398124800000
Extension:	0	Review Due Dt:	2014-04-22 24:00:00 UTC

<a href="#">61</a>	2 of 3	S	0.41 / 2,182.55	5,199.40 / -66	Expansion parcels adjacent to Children's Museum 2121 Children's Museum Drive Denver CO 80211	FED BROWNFIELDS
--------------------	--------	---	--------------------	-------------------	---	--------------------

Property ID:	116361	BF Property (Map):	116361
Lat Measure:	39.7490497	Latitude (Map):	39.7490497
Long Measure:	-105.017536	Longitude (Map):	-105.017536
Property Name:	Expansion parcels adjacent to Children's Museum		
Address:	2121 Children's Museum Drive		
City:	Denver		
State Code:	CO		
Zip Code:	80211		
Primary Name (Map):	EXPANSION PARCELS ADJACENT TO CHILDREN'S MUSEUM		
Location Address (Map):	2121 CHILDREN'S MUSEUM DRIVE		

Map Key	Number of Records	Direction	Distance (mi/ft)	Elev/Diff (ft)	Site	DB
City Name (Map):		DENVER				
County Name (Map):		DENVER				
State Code (Map):		CO				
Postal Code (Map):		80211				

### Brownfields Details

Registry I:	110041720368	EPA ID:				
EPA Region:	08	BF RLF Gra:				
Cat No:	10190002	BF RLF Pil:				
RCRA Handl:		BF Assess :				
RCRA Curre:		BF Cleanup:				
RCRA Remed:		BF Tba Ind:		Y		
RCRA Const:		BF 128a In:				
RCRA El He:		BF IC Code:		N		
RCRA El Gm:		BF IC Gc I:		U		
RCRA Rem 1:		BF IC Ep I:		U		
RCRA Ec Gw:		BF IC ID I:		U		
RCRA Ec Ng:		BF IC Pr I:		U		
RCRA IC Ep:		FF Brac In:				
RCRA IC Gc:		BF RLF Ind:				
RCRA IC ID:		BF Assess1:				
RCRA IC Pr:		BF Multipu:				
FF RCRA In:		BF Awp Ind:				
RCRA Trans:		BF Showcas:				
RCRA Tra 1:		BF 128a P :				
RCRA Ec Co:		LUST Relea:				
RCRA IC Co:		LUST Award:				
RCRA Gpra :		LUST State:				
RCRA Rem 2:		Congressio:		CO-01		
RCRA Dru 1:		FD Agency :				
SF Site ID:		FD Listing:				
SF Ec Ind:		FD Non NPL:				
SF El Gm C:		FD RCRA Ha:				
SF El He C:		FD RCRA Ca:				
SF IC Ind:		FD SF NPL :				
SF NPL Cod:		FD FF Ind:				
SF NPL C 1:		FD Ej Code:				
SF Admin F:		FD Brac In:				
FF And Sit:		FD Federal:				
FF SF Ind:		FD Hrs Sco:				
Map Symbol:	B	FD Ongoing:				
Data Refre:	29-Jul-2022	FD NPL Sta:				
GIS Refres:		FD Non N 1:				
New Site:		FD RCRA Gw:				
Repow Ref :	<a href="https://cimc.epa.gov/ords/cimc/f?p=CIMC:REPOWER:::::P33_REF:19028">https://cimc.epa.gov/ords/cimc/f?p=CIMC:REPOWER:::::P33_REF:19028</a>	FD RCRA He:				
EPAOSC Sit:		FD GMS Sur:				
EPAOSC Res:		FD Hes Sur:				
EPAOSC R 1:		FD SF Site:				
EPAOSC Sta:		FD Brac Ro:				
EPAOSC Inc:		Stimulus S:				
Desc :		Stimulus B:				
Ind Name:						
Cat Name:	Upper South Platte					
Sub Name:	Upper South Platte					
Primary Name:	EXPANSION PARCELS ADJACENT TO CHILDREN'S MUSEUM					
RCRA Drupa:						
Url:	<a href="https://obipublic11.epa.gov/analytics/saw.dll?PortalPages&amp;Action=Navigate&amp;col1=ACRES_GRANT_EXPORT.PROPERTY_ID&amp;val1=%22116361.0%22&amp;PortalPath=/shared/CIMC/_portal/CIMC&amp;Page=Profile+Page">https://obipublic11.epa.gov/analytics/saw.dll?PortalPages&amp;Action=Navigate&amp;col1=ACRES_GRANT_EXPORT.PROPERTY_ID&amp;val1=%22116361.0%22&amp;PortalPath=/shared/CIMC/_portal/CIMC&amp;Page=Profile+Page</a>					
Census Url:	<a href="https://ejsscreen.epa.gov/mapper/demogreportpdf.aspx?report=census2010sf1&amp;coords=-105.017536%2C39.7490497&amp;featype=point&amp;radius=1.0">https://ejsscreen.epa.gov/mapper/demogreportpdf.aspx?report=census2010sf1&amp;coords=-105.017536%2C39.7490497&amp;featype=point&amp;radius=1.0</a>					
ACS Url:	<a href="https://ejsscreen.epa.gov/mapper/demogreportpdf.aspx?report=acs2017&amp;coords=-105.017536%2C39.7490497&amp;featype=point&amp;radius=1.0">https://ejsscreen.epa.gov/mapper/demogreportpdf.aspx?report=acs2017&amp;coords=-105.017536%2C39.7490497&amp;featype=point&amp;radius=1.0</a>					
SF Site Na:		UST Status:				
SF Non Npl:		UST Substa:				
SF Non N 1:		UST Landus:				



Map Key	Number of Records	Direction	Distance (mi/ft)	Elev/Diff (ft)	Site	DB
SF Non N 3: ERR Lat Lo: REPOW BF: REPOW SF: REPOW RCRA: REPOW Ref1: RCRA Han 1: RCRA Rau I: BF Propert: REPOW Re 1:	SG  19028				UST SPA Wa: UST SPA Fa: UST WHPA W: UST WHPA F: UST Open: UST Closed: LUST ID: Saa Site:	
BF Prope 1: SF Non N 2:		116361-			<a target="_blank" href="https://cimc.epa.gov/ords/cimc/f?p=CIMC:REPOWER:::P33_REF:19028">RE-Powering Site Profile</a> Expansion parcels adjacent to Children's Museum	

### Cleanups In My Community (CIMC)

Grant ID:	69605829	ASMT Cntrl Sub :	
Grant Type:	TBA	Cleanup Cntrl Sub :	
EPA Region:	08	ASMT Asbestos :	
Ownership Entity:	Government	Cleanup Asbestos :	
Latitude Measure:	39.7490497	ASMT Pcb :s :	
Longitude Measure:	-105.017536	Cleanup Pcb :s :	
Flag Cleanup Reqcd:	U	ASMT Voc :s :	
Flag IC Required:	N	Cleanup Voc :s :	
Stcntrbg:		ASMT Lead :	
Property Size:	4.15	Cleanup Lead :	
Flag IC in Place:	N	ASMT Oth Metal :	
IC in Place Date:		Cleanup Oth Metal :	
Prop Cntrl :		ASMT Pah :s :	
Gov Cntrl :		Cleanup Pah :s :	
Permit Tools :		ASMT Oth Cont:	
Info DevICes :		Cleanup Oth Cont:	
Prop Fndng Type Cd:		ASMT Air :	
Ownshp Changed :	N	Cleanup Air :	
Sflp Factor :	N	ASMT Drk Wat:	
Source Mapscale No:		Cleanup Drk Wat:	
Past Cml Acres:		ASMT Grd Water:	
Future Cml Acres:		Cleanup Grd Water:	
Past Grnspc Acres:	4.15	ASMT Sediments :	
Future Grnspc Acres:		Cleanup Sediments :	
Past Acres:		ASMT Soil :	
Future Acres:		Cleanup Soil :	
Past Res Acres:		ASMT Srf Water :	
Future Res Acres:		Cleanup Srf Water :	
St Enrollment Dt:		Other Media :	
St Enrollment ID:		Unknown Media :	Y
St NFA Dt:		Ready For Reuse :	N
Assess Petrol Prod :		Assess Amount:	5407
Cleanup Petrol Prod :		Assess Fnd Ent Nm:	EPA
Assess Start Dt:	02/02/2009	Photo Available :	Y
Assess Cmpltn Dt:	05/15/2009	Video Available :	N
Cleanup Start Dt:		Cleanup Acres:	
Cleanup Cmpltn Dt:		Cleanup Amount:	
Redev Start Dt:		Redev Acres:	
Redev Cleanup Jobs:		Redev Amount:	
Grant Recipient Nm:	R8 TBA - Colorado (STAG Funded)		
PropertyNm:	Expansion parcels adjacent to Children's Museum		
Address:	2121 Children's Museum Drive		
City:	Denver		
State Code:	CO		
Zip Code:	80211		
Local Parcel No:	232125024000		
Current Owner:	City and County of Denver		
IC Data Address:			
Horizontal Collection Method:	Address Matching-House Number		
Reference Point:	Entrance Point of a Facility or Station		
Horizontal Reference Datum:	North American Datum of 1983		
Other Description:			

Map Key	Number of Records	Direction	Distance (mi/ft)	Elev/Diff (ft)	Site	DB
<b>Other Desc Cleaned Up:</b>						
<b>Assess Type:</b>		Phase I Environmental Assessment				
<b>Assess Fund Entity:</b>		US EPA - TBA Funding				
<b>Cleanup Funding EntityNm:</b>						
<b>Cleanup Fund Entity:</b>						
<b>Redev Funding Entity Nm:</b>						
<b>Desc Hist:</b>		Properties adjacent to Children's Museum were previously undeveloped, although there is an anecdotal report of landfilling in the area.				
<b>Accmplisht Cnt Flag:</b>		Y		<b>Vacant Housing:</b> 87		
<b>Coop Agreement No:</b>		n/a		<b>Vacant Housing Pct:</b> 10.24		
<b>Past Mltistry Acres:</b>					<b>Total Unemployed:</b> 35	
<b>Ftr Multistory Acres:</b>					<b>Unemployed Pct:</b> 2.3	
<b>Assess Cadmium :</b>					<b>Radius:</b> .5	
<b>Clnup Cadmium :</b>					<b>Actvy Funded:</b>	
<b>Assess Chromium :</b>					<b>Redev Lvrgd SrCs:</b>	
<b>Clnup Chromium :</b>					<b>AA Amt Funding:</b>	
<b>Assess Copper :</b>					<b>Flag Clnup Trmt Tech:</b>	
<b>Clnup Copper :</b>					<b>Excavation Disposal:</b>	
<b>Assess Iron :</b>					<b>Extrctn of Cntmnts:</b>	
<b>Clnup Iron :</b>					<b>Removal of Mats:</b>	
<b>Assess Nickel :</b>					<b>Rdctn of Cntmnts:</b>	
<b>Clnup Nickel :</b>					<b>Clnup of Structures:</b>	
<b>Assess Selenium :</b>					<b>Env EC Required:</b>	
<b>Clnup Selenium :</b>					<b>Flag EC Cover Tech:</b>	
<b>Assess Mercury :</b>					<b>Flag EC Security:</b>	
<b>Clnup Mercury :</b>					<b>Flag EC Immblztn:</b>	
<b>Assess ArsenIC :</b>					<b>Flag EC Eng Barriers:</b>	
<b>Clnup ArsenIC :</b>					<b>Flag EC Other:</b>	
<b>Assess Bldg Mats :</b>					<b>Env IC in Place:</b> N	
<b>Clnup Bldg Mats :</b>					<b>Env EC in Place:</b>	
<b>Assess oorair :</b>					<b>Env Clnup Jobs:</b>	
<b>Clnup oorair :</b>					<b>Sect 128 A State Trbl:</b>	
<b>Assess None :</b>					<b>Multipurpose:</b>	
<b>Clnup None :</b>					<b>Clnup Cst Shr Amt:</b>	
<b>Assess Pesticides :</b>					<b>RLF Loan Amount:</b>	
<b>Clnup Pesticides :</b>					<b>RLF Ln Cst Shr Amt:</b>	
<b>Assess Unknown :</b>					<b>Pro Income Amt:</b>	
<b>Clnup Unknown :</b>					<b>Dt RLF Loan Signed:</b>	
<b>Assess Svocs :</b>					<b>Repayment Period:</b>	
<b>Clnup Svocs :</b>					<b>Interest Rate:</b>	
<b>Clnup Unkn Media :</b>					<b>RLF Subgrant Amt:</b>	
<b>Redev Cmpltn Date:</b>					<b>Cost Share Amt:</b>	
<b>Pro Code:</b>					<b>Env Pro Income Amt:</b>	
<b>FCA Fy:</b>		FY10		<b>Dt RLF Sbrgrnt Signd:</b>		
<b>Flag EC in Place:</b>					<b>Clnup Actvy Funded:</b>	
<b>Flag EC Required:</b>					<b>Below Poverty:</b> 364	
<b>RFR Notation:</b>					<b>Below Poverty Pct:</b> 23.96	
<b>Gpa Type ID:</b>		1		<b>Median Income:</b> 3823		
<b>Clnup Doc:</b>		N		<b>Low Income:</b> 619		
<b>Awp Catalyst Yn:</b>					<b>Low Income Pct:</b> 40.75	
<b>Flag Prop Not Enrld:</b>						
<b>Redev Fund Entity:</b>						
<b>Gpa Type Desc:</b>		Phase I Environmental Assessment				
<b>AA Actvy Funded:</b>						
<b>AA Source of Funding:</b>						
<b>Clnup Trmt Tech Info:</b>						
<b>EC Data Address:</b>						
<b>EC Addl Info:</b>						
<b>Env IC Data Address:</b>						
<b>Other Forms of Doc:</b>						
<b>IC Addl Info:</b>						
<b>Highlights:</b>		The Children's Museum of Denver wishes to acquire adjacent parcels to expand the footprint of the museum Former Use: Properties adjacent to Children's Museum were previously undeveloped, although there is an anecdotal report of landfilling in the area.				
<b>Property Alias:</b>						
<b>Ctmnt Found:</b>						
<b>Ctmnt Cleanedup:</b>						
<b>Ctmnt Rec:</b>						

Map Key	Number of Records	Direction	Distance (mi/ft)	Elev/Diff (ft)	Site	DB
---------	-------------------	-----------	------------------	----------------	------	----

**Media Affected:**

Unknown

<a href="#">61</a>	3 of 3	S	0.41 / 2,182.55	5,199.40 / -66	Children's Museum of denver II 2121 Children's Museum Drive DENVER CO 80211	VCP
--------------------	--------	---	--------------------	-------------------	---	-----

<b>File No:</b>	150930-1	<b>Project Active:</b>	
<b>Site No:</b>		<b>Received Date:</b>	
<b>ID:</b>		<b>Content Type:</b>	
<b>Review Due Dt:</b>		<b>Created:</b>	
<b>Extension:</b>		<b>Modified:</b>	
<b>Actual Review Dt:</b>		<b>Expr1000:</b>	
<b>REM Start Due Dt:</b>		<b>Project ID Admin:</b>	
<b>REM Comp Due Dt:</b>		<b>Acreage:</b>	
<b>Actual Cost:</b>		<b>ID (REST):</b>	-858993459
<b>Rebate:</b>		<b>FID (REST):</b>	193
<b>Tax Credit:</b>		<b>Received Dt (REST):</b>	9/29/2015, 7:00 PM
<b>App Type:</b>		<b>County (REST):</b>	DENVER
<b>App Status:</b>		<b>Latitude:</b>	39.750973
<b>Land Use Zoning:</b>		<b>Longitude:</b>	-105.015854
<b>Residences:</b>		<b>X:</b>	-105.01585400000235
<b>Jobs:</b>		<b>Y:</b>	39.750973000001835
<b>Public View:</b>			
<b>Site:</b>			
<b>Address:</b>			
<b>City:</b>			
<b>ZIP Code:</b>			
<b>Site (REST):</b>	Children's Museum of denver II		
<b>Address (REST):</b>	2121 Children's Museum Drive		
<b>City (REST):</b>	DENVER		
<b>Zip Code (REST):</b>	80211		
<b>Data Source:</b>	Colorado Environmental Records Search (REST Service): CDPHE Colorado VCUP Layer		

**REST Site Detail(s)**

<b>Project Ac:</b>	0	<b>Land Use:</b>	COMMERCIAL
<b>Acreage:</b>	2	<b>Modified:</b>	1494288000000
<b>Actual Rev:</b>	1447718400000	<b>Modified Dt:</b>	2017-05-09 24:00:00 UTC
<b>Actual Rev Dt:</b>	2015-11-17 24:00:00 UTC	<b>Rebate:</b>	100
<b>Actual Cos:</b>	1900	<b>Received D Dt:</b>	2015-09-30 24:00:00 UTC
<b>Application:</b>	NAD	<b>Rem Comp D:</b>	
<b>Applicat 1:</b>	APPROVAL	<b>Rem Comp D Dt:</b>	1970-01-01 24:00:00 UTC
<b>Content Type:</b>	Application	<b>Rem Start:</b>	
<b>Created:</b>	1494288000000	<b>Rem Start Dt:</b>	1970-01-01 24:00:00 UTC
<b>Created Dt:</b>	2017-05-09 24:00:00 UTC	<b>Review Due:</b>	1447459200000
<b>Extension:</b>	3	<b>Review Due Dt:</b>	2015-11-14 24:00:00 UTC

<a href="#">62</a>	1 of 1	ENE	0.42 / 2,191.82	5,188.01 / -77	DENVER RADIUM DENVER CO	SUPERFUND NRD
--------------------	--------	-----	--------------------	-------------------	----------------------------	------------------

<b>Object ID:</b>	16	<b>Latitude:</b>	39.7155191877269
<b>ID:</b>	COD980716955	<b>Longitude:</b>	-104.989070081037
<b>Site Status:</b>	NPL ACTIVE	<b>Name:</b>	DENVER RADIUM
<b>Pollutants:</b>	Ra, Th, U, As, Pb	<b>City:</b>	DENVER
<b>Webpost:</b>	Yes	<b>ZIP Code:</b>	80204
<b>EPA Links:</b>	<a href="http://www2.epa.gov/region8/denver-radium-site">http://www2.epa.gov/region8/denver-radium-site</a>		
<b>CDPHE Link:</b>			

<a href="#">63</a>	1 of 2	W	0.42 /	5,314.55 /	7-Eleven #16147	LST
--------------------	--------	---	--------	------------	-----------------	-----

Map Key	Number of Records	Direction	Distance (mi/ft)	Elev/Diff (ft)	Site	DB
---------	-------------------	-----------	------------------	----------------	------	----

			2,210.99	49	2609 Federal Blvd Denver 80211 CO	
--	--	--	----------	----	-----------------------------------	--

<b>Facility ID:</b>	9290	<b>Facility Name(OPS):</b>	7-Eleven #16147
<b>Facility Name(COSTIS):</b>	7-Eleven #16147	<b>Address(OPS):</b>	2609 Federal Blvd
<b>Address (COSTIS):</b>	2609 Federal Blvd Denver 80211	<b>City(OPS):</b>	Denver
<b>County (COSTIS):</b>	Denver	<b>Zip Code(OPS):</b>	80211
<b>Facility Type(CDLE):</b>	Retail	<b>County(OPS):</b>	Denver
<b>Facility Catgry(CDLE):</b>	Retail Gas Station	<b>State(OPS):</b>	CO
<b>Facility Type(OPS):</b>	Retail	<b>Lat Long(OPS):</b>	39.75511,-105.025751
<b>Facility Catgry(OPS):</b>	Retail Gas Station		
<b>County(CDLE):</b>	Denver		
<b>Zip(CDLE):</b>	80211		
<b>City(CDLE):</b>	Denver		
<b>Longitude(CDLE):</b>	-105.025751		
<b>Facility Name(CDLE):</b>	7-Eleven #16147		
<b>Latitude(CDLE):</b>	39.75511		
<b>Address(CDLE):</b>	2609 Federal Blvd		
<b>Event ID:</b>			
<b>Original Source:</b>	Colorado Storage Tank Information System (COSTIS); Colorado Department of Labor and Employment (CDLE); Oil & Public Safety(OPS) Regulated Storage Tanks; OPS Petroleum Release Events in Colorado - Petroleum Release Events		

<b>Owner ID:</b>	5230
<b>Owner Name:</b>	

**Tank Co Foia Facility**

<b>No of Metred Prod:</b>	12	<b>Facility Owner:</b>	7-Eleven Inc
<b>No of Active Tanks:</b>	2	<b>Type :</b>	Retail
<b>Owner Costis ID:</b>	OWNR-5230		

**Tank Co Gov Tnk Fac**

<b>No of Tanks:</b>	2
---------------------	---

**Events (CDLE)**

<b>Event ID:</b>		<b>Proj. Closure Date:</b>	
<b>Alt Event ID:</b>		<b>Category:</b>	
<b>Status:</b>	Closed	<b>Sardonyx ID:</b>	
<b>UST Tank Count:</b>	5	<b>MTBE Classifica:</b>	
<b>AST Tank Count:</b>		<b>Sum of Reimbur Amt:</b>	
<b>Source of Release:</b>	Overfill - spill bucket	<b>Reviewer Full Name:</b>	
<b>Cause of Release:</b>		<b>Logged On:</b>	4/27/2010
<b>Confirm Rel Dt:</b>	4/26/2010	<b>Logged By:</b>	
<b>Site Name:</b>	7-Eleven #16147		
<b>Loc Addr:</b>			
<b>Loc Addr2:</b>			
<b>Loc Addr3:</b>			
<b>Aka Name:</b>			
<b>Aka Loc Addr:</b>			

**Events (CDLE)**

<b>Event ID:</b>	11139	<b>Proj. Closure Date:</b>	12/31/2020
<b>Alt Event ID:</b>		<b>Category:</b>	
<b>Status:</b>	Closed	<b>Sardonyx ID:</b>	
<b>UST Tank Count:</b>	5	<b>MTBE Classifica:</b>	Pathway Eliminated
<b>AST Tank Count:</b>		<b>Sum of Reimbur Amt:</b>	435502.34
<b>Source of Release:</b>	Other	<b>Reviewer Full Name:</b>	John Ritchie
<b>Cause of Release:</b>	Other	<b>Logged On:</b>	4/30/2010
<b>Confirm Rel Dt:</b>	4/26/2010	<b>Logged By:</b>	
<b>Site Name:</b>	7-Eleven #16147		
<b>Loc Addr:</b>			

Map Key	Number of Records	Direction	Distance (mi/ft)	Elev/Diff (ft)	Site	DB
---------	-------------------	-----------	------------------	----------------	------	----

Loc Addr2:  
 Loc Addr3:  
 Aka Name:  
 Aka Loc Addr:

**Reimbursement Application (CDLE)**

<b>Rap ID:</b>	RAP-33804	<b>Eligibil Type Desc:</b>	Tank Owner/Operator
<b>Protest ID:</b>		<b>Rap Payee Type ID:</b>	Corporation
<b>Rap Status:</b>	Paid	<b>Reimbursement Req:</b>	6288.22
<b>Application Type:</b>	Supplemental	<b>Total Reimburse:</b>	6288.22
<b>User Group Name:</b>		<b>Max Amt Reduction:</b>	2000000
<b>FPR Date:</b>	9/16/2019	<b>PSTC Date:</b>	
<b>Protest Amount:</b>			
<b>Payee:</b>	7-Eleven Inc		
<b>Cap Status:</b>	Approved		
<b>Spec Cond:</b>	Recd W-9 dated 4/25/12 on 4/27/12 and 147C dated 4/26/12 on 4/26/12 for 7-Eleven, Inc - CAHII 5/2/12 **Note: Many records provided by the department have a truncated [Spec Cond] field.		
<b>Note:</b>	Colorado Department of Labor and Employment (CDLE)		

<b>Rap ID:</b>	RAP-35548	<b>Eligibil Type Desc:</b>	Tank Owner/Operator
<b>Protest ID:</b>		<b>Rap Payee Type ID:</b>	Corporation
<b>Rap Status:</b>	Paid	<b>Reimbursement Req:</b>	126139.04
<b>Application Type:</b>	Supplemental	<b>Total Reimburse:</b>	126139.04
<b>User Group Name:</b>		<b>Max Amt Reduction:</b>	2000000
<b>FPR Date:</b>	4/14/2021	<b>PSTC Date:</b>	
<b>Protest Amount:</b>			
<b>Payee:</b>	7-Eleven Inc		
<b>Cap Status:</b>	Approved		
<b>Spec Cond:</b>	Recd W-9 dated 4/25/12 on 4/27/12 and 147C dated 4/26/12 on 4/26/12 for 7-Eleven, Inc - CAHII 5/2/12 **Note: Many records provided by the department have a truncated [Spec Cond] field.		
<b>Note:</b>	Colorado Department of Labor and Employment (CDLE)		

<b>Rap ID:</b>	RAP-23649	<b>Eligibil Type Desc:</b>	Tank Owner/Operator
<b>Protest ID:</b>		<b>Rap Payee Type ID:</b>	Corporation
<b>Rap Status:</b>	Paid	<b>Reimbursement Req:</b>	16931.52
<b>Application Type:</b>	Supplemental	<b>Total Reimburse:</b>	16569.48
<b>User Group Name:</b>		<b>Max Amt Reduction:</b>	2000000
<b>FPR Date:</b>	2/13/2012	<b>PSTC Date:</b>	
<b>Protest Amount:</b>			
<b>Payee:</b>	7-Eleven Inc		
<b>Cap Status:</b>	Approved		
<b>Spec Cond:</b>	Recd W-9 dated 4/25/12 on 4/27/12 and 147C dated 4/26/12 on 4/26/12 for 7-Eleven, Inc - CAHII 5/2/12 **Note: Many records provided by the department have a truncated [Spec Cond] field.		
<b>Note:</b>	Colorado Department of Labor and Employment (CDLE)		

<b>Rap ID:</b>	PREQ-040327	<b>Eligibil Type Desc:</b>	Tank Owner/Operator
<b>Protest ID:</b>		<b>Rap Payee Type ID:</b>	
<b>Rap Status:</b>	Paid	<b>Reimbursement Req:</b>	21899.6832
<b>Application Type:</b>	Supplemental	<b>Total Reimburse:</b>	21899.6832
<b>User Group Name:</b>		<b>Max Amt Reduction:</b>	
<b>FPR Date:</b>	4/18/2022	<b>PSTC Date:</b>	
<b>Protest Amount:</b>			
<b>Payee:</b>	7-Eleven Inc		
<b>Cap Status:</b>	Approved		
<b>Spec Cond:</b>			
<b>Note:</b>	Colorado Department of Labor and Employment (CDLE)		

<b>Rap ID:</b>	RAP-32738	<b>Eligibil Type Desc:</b>	Tank Owner/Operator
<b>Protest ID:</b>		<b>Rap Payee Type ID:</b>	Corporation
<b>Rap Status:</b>	Paid	<b>Reimbursement Req:</b>	6707.67
<b>Application Type:</b>	Supplemental	<b>Total Reimburse:</b>	6707.67
<b>User Group Name:</b>		<b>Max Amt Reduction:</b>	2000000
<b>FPR Date:</b>	9/13/2018	<b>PSTC Date:</b>	
<b>Protest Amount:</b>			
<b>Payee:</b>	7-Eleven Inc		
<b>Cap Status:</b>	Approved		
<b>Spec Cond:</b>	Recd W-9 dated 4/25/12 on 4/27/12 and 147C dated 4/26/12 on 4/26/12 for 7-Eleven, Inc - CAHII 5/2/12 **Note:		



**Note:** Many records provided by the department have a truncated [Spec Cond] field. Colorado Department of Labor and Employment (CDLE)

<b>Rap ID:</b>	RAP-33671	<b>Eligibil Type Desc:</b>	Tank Owner/Operator
<b>Protest ID:</b>		<b>Rap Payee Type ID:</b>	Corporation
<b>Rap Status:</b>	Paid	<b>Reimbursement Req:</b>	120001.97
<b>Application Type:</b>	Supplemental	<b>Total Reimburse:</b>	119400.72
<b>User Group Name:</b>		<b>Max Amt Reduction:</b>	2000000
<b>FPR Date:</b>	7/30/2019	<b>PSTC Date:</b>	
<b>Protest Amount:</b>			
<b>Payee:</b>	7-Eleven Inc		
<b>Cap Status:</b>	Approved		
<b>Spec Cond:</b>	Recd W-9 dated 4/25/12 on 4/27/12 and 147C dated 4/26/12 on 4/26/12 for 7-Eleven, Inc - CAHII 5/2/12 **Note: Many records provided by the department have a truncated [Spec Cond] field.		

**Note:** Colorado Department of Labor and Employment (CDLE)

<b>Rap ID:</b>	RAP-22507	<b>Eligibil Type Desc:</b>	Tank Owner/Operator
<b>Protest ID:</b>		<b>Rap Payee Type ID:</b>	Corporation
<b>Rap Status:</b>	Paid	<b>Reimbursement Req:</b>	27186.85
<b>Application Type:</b>	Original	<b>Total Reimburse:</b>	26753.77
<b>User Group Name:</b>		<b>Max Amt Reduction:</b>	2000000
<b>FPR Date:</b>	8/19/2011	<b>PSTC Date:</b>	8/19/2011
<b>Protest Amount:</b>			
<b>Payee:</b>	7-Eleven Inc		
<b>Cap Status:</b>	Approved		
<b>Spec Cond:</b>	Recd copies of W-9 (recd 5/13/10) and 147C (recd 2/22/11) - CAHII **Note: Many records provided by the department have a truncated [Spec Cond] field.		

**Note:** Colorado Department of Labor and Employment (CDLE)

<b>Rap ID:</b>	RAP-30450	<b>Eligibil Type Desc:</b>	Tank Owner/Operator
<b>Protest ID:</b>		<b>Rap Payee Type ID:</b>	Corporation
<b>Rap Status:</b>	Paid	<b>Reimbursement Req:</b>	52667.05
<b>Application Type:</b>	Supplemental	<b>Total Reimburse:</b>	52145.59
<b>User Group Name:</b>		<b>Max Amt Reduction:</b>	2000000
<b>FPR Date:</b>	9/20/2016	<b>PSTC Date:</b>	
<b>Protest Amount:</b>			
<b>Payee:</b>	7-Eleven Inc		
<b>Cap Status:</b>	Approved		
<b>Spec Cond:</b>	Recd W-9 dated 4/25/12 on 4/27/12 and 147C dated 4/26/12 on 4/26/12 for 7-Eleven, Inc - CAHII 5/2/12 **Note: Many records provided by the department have a truncated [Spec Cond] field.		

**Note:** Colorado Department of Labor and Employment (CDLE)

<b>Rap ID:</b>	RAP-27208	<b>Eligibil Type Desc:</b>	Tank Owner/Operator
<b>Protest ID:</b>		<b>Rap Payee Type ID:</b>	Corporation
<b>Rap Status:</b>	Paid	<b>Reimbursement Req:</b>	44753.76
<b>Application Type:</b>	Supplemental	<b>Total Reimburse:</b>	44310.65
<b>User Group Name:</b>		<b>Max Amt Reduction:</b>	2000000
<b>FPR Date:</b>	3/20/2014	<b>PSTC Date:</b>	
<b>Protest Amount:</b>			
<b>Payee:</b>	7-Eleven Inc		
<b>Cap Status:</b>	Approved		
<b>Spec Cond:</b>	Recd W-9 dated 4/25/12 on 4/27/12 and 147C dated 4/26/12 on 4/26/12 for 7-Eleven, Inc - CAHII 5/2/12 **Note: Many records provided by the department have a truncated [Spec Cond] field.		

**Note:** Colorado Department of Labor and Employment (CDLE)

<b>Rap ID:</b>	RAP-33805	<b>Eligibil Type Desc:</b>	Tank Owner/Operator
<b>Protest ID:</b>		<b>Rap Payee Type ID:</b>	Corporation
<b>Rap Status:</b>	Paid	<b>Reimbursement Req:</b>	9310.26
<b>Application Type:</b>	Supplemental	<b>Total Reimburse:</b>	9310.26
<b>User Group Name:</b>		<b>Max Amt Reduction:</b>	2000000
<b>FPR Date:</b>	9/16/2019	<b>PSTC Date:</b>	
<b>Protest Amount:</b>			
<b>Payee:</b>	7-Eleven Inc		
<b>Cap Status:</b>	Approved		
<b>Spec Cond:</b>	Recd W-9 dated 4/25/12 on 4/27/12 and 147C dated 4/26/12 on 4/26/12 for 7-Eleven, Inc - CAHII 5/2/12 **Note: Many records provided by the department have a truncated [Spec Cond] field.		

**Note:** Colorado Department of Labor and Employment (CDLE)

<b>Rap ID:</b>	RAP-32014	<b>Eligibil Type Desc:</b>	Tank Owner/Operator
----------------	-----------	----------------------------	---------------------

Map Key	Number of Records	Direction	Distance (mi/ft)	Elev/Diff (ft)	Site	DB
---------	-------------------	-----------	------------------	----------------	------	----

**Protest ID:**  
**Rap Status:** Paid  
**Application Type:** Supplemental  
**User Group Name:**  
**FPR Date:** 12/19/2017  
**Protest Amount:**  
**Payee:** 7-Eleven, Inc  
**Cap Status:** Approved  
**Spec Cond:** Recd W-9 dated 4/25/12 on 4/27/12 and 147C dated 4/26/12 on 4/26/12 for 7-Eleven, Inc - CAHII 5/2/12 \*\*Note: Many records provided by the department have a truncated [Spec Cond] field.  
**Note:** Colorado Department of Labor and Employment (CDLE)

**Rap Payee Type ID:** Corporation  
**Reimbursement Req:** 6817.67  
**Total Reimburse:** 6817.67  
**Max Amt Reduction:** 2000000  
**PSTC Date:**

**Rap ID:** RAP-32036  
**Protest ID:**  
**Rap Status:** Paid  
**Application Type:** Supplemental  
**User Group Name:**  
**FPR Date:** 12/27/2017  
**Protest Amount:**  
**Payee:** 7-Eleven, Inc  
**Cap Status:** Approved  
**Spec Cond:** Recd W-9 dated 4/25/12 on 4/27/12 and 147C dated 4/26/12 on 4/26/12 for 7-Eleven, Inc - CAHII 5/2/12 \*\*Note: Many records provided by the department have a truncated [Spec Cond] field.  
**Note:** Colorado Department of Labor and Employment (CDLE)

**Eligibil Type Desc:** Tank Owner/Operator  
**Rap Payee Type ID:** Corporation  
**Reimbursement Req:** 7261.54  
**Total Reimburse:** 7261.54  
**Max Amt Reduction:** 2000000  
**PSTC Date:**

**Events (CDLE)**

**Event ID:** 8941  
**Alt Event ID:**  
**Status:** Closed  
**UST Tank Count:** 5  
**AST Tank Count:**  
**Source of Release:**  
**Cause of Release:**  
**Confirm Rel Dt:** 5/24/2002  
**Site Name:** 7-Eleven #16147  
**Loc Addr:**  
**Loc Addr2:**  
**Loc Addr3:**  
**Aka Name:**  
**Aka Loc Addr:**

**Proj. Closure Date:**  
**Category:**  
**Sardonyx ID:**  
**MTBE Classifica:**  
**Sum of Reimbur Amt:**  
**Reviewer Full Name:** Tina Sandoval  
**Logged On:** 5/28/2002  
**Logged By:**

**Events (COSTIS) (As of 18 October, 2021)**

**Event ID:** 8941  
**Process Status Name:** Closed  
**Site Name:** 7-Eleven #16147  
**Facility Name:**  
**Address:** 2609 Federal Blvd Denver CO 80211  
**Loc Address:** 2609 Federal Blvd<br>Denver 80211  
**Loc City:** Denver  
**Loc County:** Denver

**Log Date:** 5/28/2002 2:52:19 PM

**Events (COSTIS) (As of 18 October, 2021)**

**Event ID:** 11139  
**Process Status Name:** Open  
**Site Name:** 7-Eleven #16147  
**Facility Name:**  
**Address:** 2609 Federal Blvd Denver CO 80211  
**Loc Address:** 2609 Federal Blvd<br>Denver 80211  
**Loc City:** Denver  
**Loc County:** Denver

**Log Date:** 4/30/2010 9:01:12 AM

Map Key	Number of Records	Direction	Distance (mi/ft)	Elev/Diff (ft)	Site	DB
---------	-------------------	-----------	------------------	----------------	------	----

**Reimbursement Application (COSTIS) (As of 18 October, 2021)**

RAP ID:	23649				Event ID:	11139
Facility ID:	9290				PSTC Date:	
Payee Name:		7-Eleven Inc				
RAP ID:	32036				Event ID:	11139
Facility ID:	9290				PSTC Date:	
Payee Name:		7-Eleven; Inc				
RAP ID:	30450				Event ID:	11139
Facility ID:	9290				PSTC Date:	
Payee Name:		7-Eleven Inc				
RAP ID:	33805				Event ID:	11139
Facility ID:	9290				PSTC Date:	
Payee Name:		7-Eleven Inc				
RAP ID:	33804				Event ID:	11139
Facility ID:	9290				PSTC Date:	
Payee Name:		7-Eleven Inc				
RAP ID:	32014				Event ID:	11139
Facility ID:	9290				PSTC Date:	
Payee Name:		7-Eleven; Inc				
RAP ID:	27208				Event ID:	11139
Facility ID:	9290				PSTC Date:	
Payee Name:		7-Eleven Inc				
RAP ID:	22507				Event ID:	11139
Facility ID:	9290				PSTC Date:	8/19/2011
Payee Name:		7-Eleven Inc				
RAP ID:	35548				Event ID:	11139
Facility ID:	9290				PSTC Date:	
Payee Name:		7-Eleven Inc				
RAP ID:	32738				Event ID:	11139
Facility ID:	9290				PSTC Date:	
Payee Name:		7-Eleven Inc				
RAP ID:	33671				Event ID:	11139
Facility ID:	9290				PSTC Date:	
Payee Name:		7-Eleven Inc				

**OPS Petroleum Release Events in Colorado - Petroleum Release Events**

Event ID:	8941	Phone:	303-318-4357
Release No:	REL-004731	City:	Denver
Status:	Closed	Zip:	80211
Release Date:	5/24/2002	State:	CO
Closure Date:	12/9/2002	County:	Denver
NFA Type:	RBCA-No Tier Specified	Latitude:	39.75511
Release Cause:		Longitude:	-105.025751
Reimbursement Total:		Latitude Longitude:	39.75511, -105.025751
Contact:	Tina Sandoval		
Release Source:			
Site Name:	7-Eleven #16147		
Address:	2609 Federal Blvd		
Email:	cdle_ops_public_record_center@state.co.us		
Link :	https://socgov18.force.com/s/release/a183h000003KWUH		

**OPS Petroleum Release Events in Colorado - Petroleum Release Events**

Event ID:	11139	Phone:	(720) 391-1790
-----------	-------	--------	----------------

Map Key	Number of Records	Direction	Distance (mi/ft)	Elev/Diff (ft)	Site	DB
<b>Release No:</b>	REL-004730				<b>City:</b> Denver	
<b>Status:</b>	Closed				<b>Zip:</b> 80211	
<b>Release Date:</b>	4/26/2010				<b>State:</b> CO	
<b>Closure Date:</b>	9/28/2021				<b>County:</b> Denver	
<b>NFA Type:</b>	Tier I				<b>Latitude:</b> 39.75511	
<b>Release Cause:</b>	Other				<b>Longitude:</b> -105.025751	
<b>Reimbursement Total:</b>					<b>Latitude Longitude:</b> 39.75511, -105.025751	
<b>Contact:</b>	John Ritchie					
<b>Release Source:</b>	Other					
<b>Site Name:</b>	7-Eleven #16147					
<b>Address:</b>	2609 Federal Blvd					
<b>Email:</b>	john.ritchie@state.co.us					
<b>Link :</b>	https://socgov18.force.com/s/release/a183h000003KWUG					

[63](#)    2 of 2    **W**    **0.42 / 2,210.99**    **5,314.55 / 49**    **7-Eleven #16147  
2609 Federal Blvd  
Denver CO 80211**    **LUST TRUST**

<b>Facility ID:</b>	9290	<b>Event ID:</b>	11139
<b>TtlAmtAppvdForReim :</b>	443604.2932	<b>Release Date:</b>	4/26/2010
<b>UST Tank Count:</b>		<b>AST Tank count:</b>	
<b>County:</b>	Denver		

[64](#)    1 of 2    **W**    **0.43 / 2,246.83**    **5,310.18 / 45**    **CCOD Fire Station #12  
2575 Federal Blvd Denver 80204  
CO**    **LST**

<b>Facility ID:</b>	8833	<b>Facility Name(OPS):</b>	CCOD Fire Station #12
<b>Facility Name(COSTIS):</b>	CCOD Fire Station #12	<b>Address(OPS):</b>	2575 Federal Blvd
<b>Address (COSTIS):</b>	2575 Federal Blvd Denver 80204	<b>City(OPS):</b>	Denver
<b>County (COSTIS):</b>	Denver	<b>Zip Code(OPS):</b>	80204
<b>Facility Type(CDLE):</b>	Non-Retail	<b>County(OPS):</b>	Denver
<b>Facility Catgry(CDLE):</b>	State/Local Government	<b>State(OPS):</b>	CO
<b>Facility Type(OPS):</b>	Non-Retail	<b>Lat Long(OPS):</b>	39.754573,-105.025481
<b>Facility Catgry(OPS):</b>	State/Local Government		
<b>County(CDLE):</b>	Denver		
<b>Zip(CDLE):</b>	80204		
<b>City(CDLE):</b>	Denver		
<b>Longitude(CDLE):</b>	-105.025481		
<b>Facility Name(CDLE):</b>	CCOD Fire Station #12		
<b>Latitude(CDLE):</b>	39.754573		
<b>Address(CDLE):</b>	2575 Federal Blvd		
<b>Event ID:</b>			
<b>Original Source:</b>	Colorado Storage Tank Information System (COSTIS); Colorado Department of Labor and Employment (CDLE); Oil & Public Safety(OPS) Regulated Storage Tanks; OPS Petroleum Release Events in Colorado - Petroleum Release Events		

**Owner ID:** 1000  
**Owner Name:**

**Tank Co Gov Tnk Fac**

**No of Tanks:** 0

**Tank Co Foia Facility**

**No of Metred Prod:** 0    **Facility Owner:** Denver Dept Of Environmental Health  
**No of Active Tanks:** 0    **Type :** Non-Retail  
**Owner Costis ID:** OWNR-1000

**Events (CDLE)**

Map Key	Number of Records	Direction	Distance (mi/ft)	Elev/Diff (ft)	Site	DB
<b>Event ID:</b>	4294				<b>Proj. Closure Date:</b>	
<b>Alt Event ID:</b>	3500-1				<b>Category:</b>	
<b>Status:</b>	Closed				<b>Sardonyx ID:</b>	
<b>UST Tank Count:</b>	1				<b>MTBE Classifica:</b>	
<b>AST Tank Count:</b>					<b>Sum of Reimbur Amt:</b>	19478.4
<b>Source of Release:</b>					<b>Reviewer Full Name:</b>	Ed Larock
<b>Cause of Release:</b>					<b>Logged On:</b>	10/11/1991
<b>Confirm Rel Dt:</b>	10/11/1991				<b>Logged By:</b>	
<b>Site Name:</b>	CCOD Fire Station #12					
<b>Loc Addr:</b>						
<b>Loc Addr2:</b>						
<b>Loc Addr3:</b>						
<b>Aka Name:</b>						
<b>Aka Loc Addr:</b>						

**Reimbursement Application (CDLE)**

<b>Rap ID:</b>	RAP-27523	<b>Eligibil Type Desc:</b>	Tank Owner/Operator
<b>Protest ID:</b>		<b>Rap Payee Type ID:</b>	Government
<b>Rap Status:</b>	Withdrawn	<b>Reimbursement Req:</b>	0
<b>Application Type:</b>	Original	<b>Total Reimburse:</b>	0
<b>User Group Name:</b>		<b>Max Amt Reduction:</b>	2000000
<b>FPR Date:</b>		<b>PSTC Date:</b>	
<b>Protest Amount:</b>			
<b>Payee:</b>	CCOD		
<b>Cap Status:</b>	Approved		
<b>Spec Cond:</b>			
<b>Note:</b>	Colorado Department of Labor and Employment (CDLE)		
<b>Rap ID:</b>	RAP-27764	<b>Eligibil Type Desc:</b>	Tank Owner/Operator
<b>Protest ID:</b>		<b>Rap Payee Type ID:</b>	Government
<b>Rap Status:</b>	Paid	<b>Reimbursement Req:</b>	29578.4
<b>Application Type:</b>	Original	<b>Total Reimburse:</b>	29285.54
<b>User Group Name:</b>		<b>Max Amt Reduction:</b>	2000000
<b>FPR Date:</b>	10/17/2014	<b>PSTC Date:</b>	10/17/2014
<b>Protest Amount:</b>			
<b>Payee:</b>	CCOD		
<b>Cap Status:</b>	Approved		
<b>Spec Cond:</b>	Recd W-9 and 147C dated 5/5/14 for City and County of Denver on 7/8/14 - CAHII 7/21/14 **Note: Many records provided by the department have a truncated [Spec Cond] field.		
<b>Note:</b>	Colorado Department of Labor and Employment (CDLE)		

**Events (COSTIS) (As of 18 October, 2021)**

<b>Event ID:</b>	4294	<b>Log Date:</b>	10/11/1991
<b>Process Status Name:</b>	Closed		
<b>Site Name:</b>	CCOD Fire Station #12		
<b>Facility Name:</b>	CCOD Fire Station #12		
<b>Address:</b>	2575 Federal Blvd Denver CO 80204		
<b>Loc Address:</b>	2575 N Federal Blvd Denver 80211		
<b>Loc City:</b>	Denver		
<b>Loc County:</b>	Denver		

**Reimbursement Application (COSTIS) (As of 18 October, 2021)**

<b>RAP ID:</b>	27523	<b>Event ID:</b>	4294
<b>Facility ID:</b>	8833	<b>PSTC Date:</b>	
<b>Payee Name:</b>	CCOD		
<b>RAP ID:</b>	27764	<b>Event ID:</b>	4294
<b>Facility ID:</b>	8833	<b>PSTC Date:</b>	10/17/2014
<b>Payee Name:</b>	CCOD		

**OPS Petroleum Release Events in Colorado - Petroleum Release Events**



Map Key	Number of Records	Direction	Distance (mi/ft)	Elev/Diff (ft)	Site	DB
<b>Event ID:</b> 4294 <b>Phone:</b> 303-318-4357 <b>Release No:</b> REL-003621 <b>City:</b> Denver <b>Status:</b> Closed <b>Zip:</b> 80204 <b>Release Date:</b> 10/11/1991 <b>State:</b> CO <b>Closure Date:</b> 7/6/1995 <b>County:</b> Denver <b>NFA Type:</b> Pre-RBCA <b>Latitude:</b> 39.754573 <b>Release Cause:</b> <b>Longitude:</b> -105.025481 <b>Reimbursement Total:</b> <b>Latitude Longitude:</b> 39.754573, -105.025481 <b>Contact:</b> Ed Larock <b>Release Source:</b> <b>Site Name:</b> CCOD Fire Station #12 <b>Address:</b> 2575 Federal Blvd <b>Email:</b> cdle_ops_public_record_center@state.co.us <b>Link :</b> https://socgov18.force.com/s/release/a183h000003KWCN						

[64](#) 2 of 2 W 0.43 / 2,246.83 5,310.18 / 45 CCOD Fire Station #12 2575 Federal Blvd Denver CO 80204 LUST TRUST

**Facility ID:** 8833 **Event ID:** 4294  
**TtlAmtAppvdForReim :** 29285.54 **Release Date:** 10/11/1991  
**UST Tank Count:** **AST Tank count:**  
**County:** Denver

[65](#) 1 of 1 WSW 0.43 / 2,253.93 5,302.31 / 37 Barbecue Provisions 2485 Federal Blvd Denver CO SWF/LF

**Loc ID:** DNV325

**Facility Detail Info**

**Location ID:** DNV325  
**Facility Name:** Barbecue Provisions  
**Location Address:** 2485 Federal Blvd  
**City:** Denver  
**Zip:** 80211  
**County Name:** DENVER  
**Latitude:** 39.753384  
**Longitude:** -105.025352

**Activity Info**

**Activity Type:** (None)  
**Closure Units:** FALSE  
**Post Closure Units:** FALSE  
**Post Closure Ended:** FALSE  
**Clean Closed Units:** FALSE

[66](#) 1 of 1 SSW 0.44 / 2,330.74 5,218.59 / -47 Lift Trucks & Equipment Co 2050 Bryant St Denver 80211 CO LST

**Facility ID:** 10331 **Facility Name(OPS):** Lift Trucks & Equipment Co  
**Facly Name(COSTIS):** Lift Trucks & Equipment Co **Address(OPS):** 2050 Bryant St  
**Address (COSTIS):** 2050 Bryant St<br>Denver 80211 **City(OPS):** Denver  
**County (COSTIS):** Denver **Zip Code(OPS):** 80211  
**Facility Type(CDLE):** Non-Retail **County(OPS):** Denver  
**Facly Catgry(CDLE):** Commercial/Industrial **State(OPS):** CO  
**Facility Type(OPS):** Non-Retail **Lat Long(OPS):** 39.748662,-105.018608  
**Facly Catgry(OPS):** Commercial/Industrial

Map Key	Number of Records	Direction	Distance (mi/ft)	Elev/Diff (ft)	Site	DB
---------	-------------------	-----------	------------------	----------------	------	----

**County(CDLE):** Denver  
**Zip(CDLE):** 80211  
**City(CDLE):** Denver  
**Longitude(CDLE):** -105.018608  
**Facility Name(CDLE):** Lift Trucks & Equipment Co  
**Latitude(CDLE):** 39.748662  
**Address(CDLE):** 2050 Bryant St  
**Event ID:**  
**Original Source:** Colorado Storage Tank Information System (COSTIS); Colorado Department of Labor and Employment (CDLE); Oil & Public Safety(OPS) Regulated Storage Tanks; OPS Petroleum Release Events in Colorado - Petroleum Release Events  
**Owner ID:** 1078  
**Owner Name:** Lift Trucks & Equipment;

**Tank Co Gov Tnk Fac**

**No of Tanks:** 0

**Tank Co Foia Facility**

<b>No of Metred Prod:</b> 0	<b>Facility Owner:</b> Lift Trucks & Equipment
<b>No of Active Tanks:</b> 0	<b>Type :</b> Non-Retail
<b>Owner Costis ID:</b> OWNR-1078	

**Events (CDLE)**

<b>Event ID:</b> 2692	<b>Proj. Closure Date:</b>
<b>Alt Event ID:</b> 610-1	<b>Category:</b>
<b>Status:</b> Closed	<b>Sardonyx ID:</b>
<b>UST Tank Count:</b> 1	<b>MTBE Classifica:</b>
<b>AST Tank Count:</b>	<b>Sum of Reimbur Amt:</b>
<b>Source of Release:</b>	<b>Reviewer Full Name:</b> Joe'l Lambe
<b>Cause of Release:</b>	<b>Logged On:</b> 10/17/1990
<b>Confirm Rel Dt:</b> 10/1/1990	<b>Logged By:</b>
<b>Site Name:</b> Lift Trucks & Equipment Co	
<b>Loc Addr:</b>	
<b>Loc Addr2:</b>	
<b>Loc Addr3:</b>	
<b>Aka Name:</b>	
<b>Aka Loc Addr:</b>	

**Events (COSTIS) (As of 18 October, 2021)**

<b>Event ID:</b> 2692	<b>Log Date:</b> 10/17/1990
<b>Process Status Name:</b> Closed	
<b>Site Name:</b> Lift Trucks & Equipment Co	
<b>Facility Name:</b> Lift Trucks & Equipment Co	
<b>Address:</b> 2050 Bryant St Denver CO 80211	
<b>Loc Address:</b> 2050 Bryant St Denver 80211	
<b>Loc City:</b> Denver	
<b>Loc County:</b> Denver	

**OPS Petroleum Release Events in Colorado - Petroleum Release Events**

<b>Event ID:</b> 2692	<b>Phone:</b> 303-318-4357
<b>Release No:</b> REL-007771	<b>City:</b> Denver
<b>Status:</b> Closed	<b>Zip:</b> 80211
<b>Release Date:</b> 10/1/1990	<b>State:</b> CO
<b>Closure Date:</b> 4/22/1991	<b>County:</b> Denver
<b>NFA Type:</b> Pre-RBCA	<b>Latitude:</b> 39.748662
<b>Release Cause:</b>	<b>Longitude:</b> -105.018608
<b>Reimbursement Total:</b>	<b>Latitude Longitude:</b> 39.748662, -105.018608

Map Key	Number of Records	Direction	Distance (mi/ft)	Elev/Diff (ft)	Site	DB
---------	-------------------	-----------	------------------	----------------	------	----

**Contact:** Joe'l Lambe  
**Release Source:**  
**Site Name:** Lift Trucks & Equipment Co  
**Address:** 2050 Bryant St  
**Email:** cdle\_ops\_public\_record\_center@state.co.us  
**Link :** https://socgov18.force.com/s/release/a183h000003KXHHJ

<a href="#">67</a>	1 of 1	ENE	0.45 / 2,384.72	5,184.08 / -81	Anchor Bolt Facility 1630-1644 Platte ST DENVER CO 80202	VCP
--------------------	--------	-----	--------------------	-------------------	--	-----

<b>File No:</b> 980720-1 <b>Site No:</b> <b>ID:</b> <b>Review Due Dt:</b> <b>Extension:</b> <b>Actual Review Dt:</b> <b>REM Start Due Dt:</b> <b>REM Comp Due Dt:</b> <b>Actual Cost:</b> <b>Rebate:</b> <b>Tax Credit:</b> <b>App Type:</b> <b>App Status:</b> <b>Land Use Zoning:</b> <b>Residences:</b> <b>Jobs:</b> <b>Public View:</b> <b>Site:</b> <b>Address:</b> <b>City:</b> <b>ZIP Code:</b> <b>Site (REST):</b> Anchor Bolt Facility <b>Address (REST):</b> 1630-1644 Platte ST <b>City (REST):</b> DENVER <b>Zip Code (REST):</b> 80202 <b>Data Source:</b> Colorado Environmental Records Search (REST Service): CDPHE Colorado VCUP Layer	<b>Project Active:</b> <b>Received Date:</b> <b>Content Type:</b> <b>Created:</b> <b>Modified:</b> <b>Expr1000:</b> <b>Project ID Admin:</b> <b>Acreage:</b> <b>ID (REST):</b> 120 <b>FID (REST):</b> 814 <b>Received Dt (REST):</b> 7/19/1998, 7:00 PM <b>County (REST):</b> DENVER <b>Latitude:</b> 39.757912 <b>Longitude:</b> -105.007317 <b>X:</b> -105.00731700000232 <b>Y:</b> 39.757912000001824
--	---

**REST Site Detail(s)**

<b>Project Ac:</b> 0 <b>Acreage:</b> 0.6 <b>Actual Rev:</b> 909705600000 <b>Actual Rev Dt:</b> 1998-10-30 24:00:00 UTC <b>Actual Cos:</b> 970.84 <b>Application:</b> NAD <b>Applicat 1:</b> APPROVAL <b>Content Type:</b> Application <b>Created:</b> 1494288000000 <b>Created Dt:</b> 2017-05-09 24:00:00 UTC <b>Extension:</b> 57	<b>Land Use:</b> <b>Modified:</b> 1501459200000 <b>Modified Dt:</b> 2017-07-31 24:00:00 UTC <b>Rebate:</b> 1029.16 <b>Received D Dt:</b> 1998-07-20 24:00:00 UTC <b>Rem Comp D:</b> <b>Rem Comp D Dt:</b> 1970-01-01 24:00:00 UTC <b>Rem Start:</b> <b>Rem Start Dt:</b> 1970-01-01 24:00:00 UTC <b>Review Due:</b> 904780800000 <b>Review Due Dt:</b> 1998-09-03 24:00:00 UTC
---	--

<a href="#">68</a>	1 of 1	ESE	0.46 / 2,407.62	5,180.94 / -84	Central Platte Valley; Creekside Cherry Creek & Little Raven DENVER CO 0	VCP
--------------------	--------	-----	--------------------	-------------------	--	-----

<b>File No:</b> 030522-1 <b>Site No:</b> <b>ID:</b> <b>Review Due Dt:</b> <b>Extension:</b> <b>Actual Review Dt:</b> <b>REM Start Due Dt:</b> <b>REM Comp Due Dt:</b> <b>Actual Cost:</b> <b>Rebate:</b>	<b>Project Active:</b> <b>Received Date:</b> <b>Content Type:</b> <b>Created:</b> <b>Modified:</b> <b>Expr1000:</b> <b>Project ID Admin:</b> <b>Acreage:</b> <b>ID (REST):</b> -858993459 <b>FID (REST):</b> 1031
---	--

Map Key	Number of Records	Direction	Distance (mi/ft)	Elev/Diff (ft)	Site	DB
---------	-------------------	-----------	------------------	----------------	------	----

<b>Tax Credit:</b>					<b>Received Dt (REST):</b>	5/21/2003, 7:00 PM
<b>App Type:</b>					<b>County (REST):</b>	DENVER
<b>App Status:</b>					<b>Latitude:</b>	0
<b>Land Use Zoning:</b>					<b>Longitude:</b>	0
<b>Residences:</b>					<b>X:</b>	2.7334954455265465e-12
<b>Jobs:</b>					<b>Y:</b>	7.978135882862889e-13
<b>Public View:</b>						
<b>Site:</b>						
<b>Address:</b>						
<b>City:</b>						
<b>ZIP Code:</b>						
<b>Site (REST):</b>		Central Platte Valley; Creekside				
<b>Address (REST):</b>		Cherry Creek & Little Raven				
<b>City (REST):</b>		DENVER				
<b>Zip Code (REST):</b>		0				
<b>Data Source:</b>		Colorado Environmental Records Search (REST Service): CDPHE Colorado VCUP Layer				

**REST Site Detail(s)**

<b>Project Ac:</b>	0	<b>Land Use:</b>	
<b>Acreage:</b>	0	<b>Modified:</b>	1501459200000
<b>Actual Rev:</b>	1057708800000	<b>Modified Dt:</b>	2017-07-31 24:00:00 UTC
<b>Actual Rev Dt:</b>	2003-07-09 24:00:00 UTC	<b>Rebate:</b>	1103.74
<b>Actual Cos:</b>	896.26	<b>Received D Dt:</b>	2003-05-22 24:00:00 UTC
<b>Application:</b>	NAD	<b>Rem Comp D:</b>	
<b>Applicat 1:</b>	APPROVAL	<b>Rem Comp D Dt:</b>	1970-01-01 24:00:00 UTC
<b>Content Type:</b>	Application	<b>Rem Start:</b>	
<b>Created:</b>	1494288000000	<b>Rem Start Dt:</b>	1970-01-01 24:00:00 UTC
<b>Created Dt:</b>	2017-05-09 24:00:00 UTC	<b>Review Due:</b>	1057449600000
<b>Extension:</b>	3	<b>Review Due Dt:</b>	2003-07-06 24:00:00 UTC

<a href="#">69</a>	1 of 1	SW	0.46 / 2,422.72	5,260.92 / -4	Denver Police - District #1 2195 Decatur St Denver 80211 CO	LST
--------------------	--------	----	--------------------	------------------	---	-----

<b>Facility ID:</b>	9067	<b>Facility Name(OPS):</b>	Denver Police - District #1
<b>Facilty Name(COSTIS):</b>	Denver Police - District #1	<b>Address(OPS):</b>	2195 Decatur St
<b>Address (COSTIS):</b>	2195 Decatur St Denver 80211	<b>City(OPS):</b>	Denver
<b>County (COSTIS):</b>	Denver	<b>Zip Code(OPS):</b>	80211
<b>Facility Type(CDLE):</b>	Non-Retail	<b>County(OPS):</b>	Denver
<b>Facilty Catgry(CDLE):</b>	State/Local Government	<b>State(OPS):</b>	CO
<b>Facility Type(OPS):</b>	Non-Retail	<b>Lat Long(OPS):</b>	39.74972,-105.022613
<b>Facilty Catgry(OPS):</b>	State/Local Government		
<b>County(CDLE):</b>	Denver		
<b>Zip(CDLE):</b>	80211		
<b>City(CDLE):</b>	Denver		
<b>Longitude(CDLE):</b>	-105.022613		
<b>Facility Name(CDLE):</b>	Denver Police - District #1		
<b>Latitude(CDLE):</b>	39.74972		
<b>Address(CDLE):</b>	2195 Decatur St		
<b>Event ID:</b>			
<b>Original Source:</b>	Colorado Storage Tank Information System (COSTIS); Colorado Department of Labor and Employment (CDLE); Oil & Public Safety(OPS) Regulated Storage Tanks; OPS Petroleum Release Events in Colorado - Petroleum Release Events		

**Owner ID:** 1000  
**Owner Name:**

**Tank Co Foia Facility**

<b>No of Metred Prod:</b>	0	<b>Facility Owner:</b>	Denver Dept Of Environmental Health
<b>No of Active Tanks:</b>	0	<b>Type :</b>	Non-Retail
<b>Owner Costis ID:</b>	OWNR-1000		

**Tank Co Gov Tnk Fac**

Map Key	Number of Records	Direction	Distance (mi/ft)	Elev/Diff (ft)	Site	DB
---------	-------------------	-----------	------------------	----------------	------	----

No of Tanks: 0

**Events (CDLE)**

<b>Event ID:</b>	3532	<b>Proj. Closure Date:</b>	
<b>Alt Event ID:</b>	9000797-1	<b>Category:</b>	
<b>Status:</b>	Closed	<b>Sardonyx ID:</b>	
<b>UST Tank Count:</b>	1	<b>MTBE Classifica:</b>	
<b>AST Tank Count:</b>		<b>Sum of Reimbur Amt:</b>	
<b>Source of Release:</b>		<b>Reviewer Full Name:</b>	Larry Delin
<b>Cause of Release:</b>		<b>Logged On:</b>	11/15/1991
<b>Confirm Rel Dt:</b>	11/15/1991	<b>Logged By:</b>	
<b>Site Name:</b>	Denver Police - District #1		
<b>Loc Addr:</b>			
<b>Loc Addr2:</b>			
<b>Loc Addr3:</b>			
<b>Aka Name:</b>			
<b>Aka Loc Addr:</b>			

**Events (COSTIS) (As of 18 October, 2021)**

<b>Event ID:</b>	3532	<b>Log Date:</b>	11/15/1991
<b>Process Status Name:</b>	Closed		
<b>Site Name:</b>	CCOD District 1 Police Station		
<b>Facility Name:</b>	Denver Police - District #1		
<b>Address:</b>	2195 Decatur St Denver CO 80211		
<b>Loc Address:</b>	2195 Decatur St Denver 80211		
<b>Loc City:</b>	Denver		
<b>Loc County:</b>	Denver		

**OPS Petroleum Release Events in Colorado - Petroleum Release Events**

<b>Event ID:</b>	3532	<b>Phone:</b>	303-318-4357
<b>Release No:</b>	REL-003611	<b>City:</b>	Denver
<b>Status:</b>	Closed	<b>Zip:</b>	80211
<b>Release Date:</b>	11/15/1991	<b>State:</b>	CO
<b>Closure Date:</b>	9/24/1992	<b>County:</b>	Denver
<b>NFA Type:</b>	Pre-RBCA	<b>Latitude:</b>	39.74972
<b>Release Cause:</b>		<b>Longitude:</b>	-105.022613
<b>Reimbursement Total:</b>		<b>Latitude Longitude:</b>	39.74972, -105.022613
<b>Contact:</b>	Larry Delin		
<b>Release Source:</b>			
<b>Site Name:</b>	Denver Police - District #1		
<b>Address:</b>	2195 Decatur St		
<b>Email:</b>	cdle_ops_public_record_center@state.co.us		
<b>Link :</b>	https://socgov18.force.com/s/release/a183h000003KWCD		

<a href="#">70</a>	1 of 1	SSW	0.46 / 2,439.79	5,207.77 / -57	Red Lodge Development, LLC 2043 Bryant St. Denver CO 80211	VCP
--------------------	--------	-----	--------------------	-------------------	--	-----

<b>File No:</b>	220211-1	<b>Project Active:</b>	TRUE
<b>Site No:</b>	1056	<b>Received Date:</b>	2/11/2022
<b>ID:</b>	1498	<b>Content Type:</b>	Application
<b>Review Due Dt:</b>	3/28/2022	<b>Created:</b>	
<b>Extension:</b>		<b>Modified:</b>	
<b>Actual Review Dt:</b>	5/31/2022	<b>Expr1000:</b>	TRUE
<b>REM Start Due Dt:</b>		<b>Project ID Admin:</b>	
<b>REM Comp Due Dt:</b>		<b>Acreage:</b>	0.43
<b>Actual Cost:</b>		<b>ID (REST):</b>	1056
<b>Rebate:</b>		<b>FID (REST):</b>	634
<b>Tax Credit:</b>		<b>Received Dt (REST):</b>	2/10/2022, 7:00 PM
<b>App Type:</b>	VCUP	<b>County (REST):</b>	DENVER
<b>App Status:</b>	APPROVAL	<b>Latitude:</b>	39.747997



Map Key	Number of Records	Direction	Distance (mi/ft)	Elev/Diff (ft)	Site	DB
<b>Land Use Zoning:</b>	MIXED - COM+RES				<b>Longitude:</b>	-105.019028
<b>Residences:</b>	80				<b>X:</b>	-105.01902800000235
<b>Jobs:</b>	12				<b>Y:</b>	39.74799700000182
<b>Public View:</b>	Yes					
<b>Site:</b>	Red Lodge Development, LLC					
<b>Address:</b>	2043 Bryant St.					
<b>City:</b>	Denver					
<b>ZIP Code:</b>	80211					
<b>Site (REST):</b>	Red Lodge Development, LLC					
<b>Address (REST):</b>	2043 Bryant St.					
<b>City (REST):</b>	DENVER					
<b>Zip Code (REST):</b>	80211					
<b>Data Source:</b>	Colorado Department of Public Health and Environment (CDPHE); Colorado Environmental Records Search (REST Service): CDPHE Colorado VCUP Layer					

**Site Detail(s)**

**Issues/Comments:**

**Media Sediment:**

**Media Soil:**

**Media Ground Water:** VOC's

**Media Surface Water:**

**REST Site Detail(s)**

<b>Project Ac:</b>	1	<b>Land Use:</b>	MIXED - COM+RES
<b>Acreage:</b>	0.43	<b>Modified:</b>	
<b>Actual Rev:</b>	1653955200000	<b>Modified Dt:</b>	1970-01-01 24:00:00 UTC
<b>Actual Rev Dt:</b>	2022-05-31 24:00:00 UTC	<b>Rebate:</b>	0
<b>Actual Cos:</b>	0	<b>Received D Dt:</b>	2022-02-11 24:00:00 UTC
<b>Application:</b>	VCUP	<b>Rem Comp D:</b>	
<b>Applicat 1:</b>	APPROVAL	<b>Rem Comp D Dt:</b>	1970-01-01 24:00:00 UTC
<b>Content Type:</b>	Application	<b>Rem Start:</b>	
<b>Created:</b>		<b>Rem Start Dt:</b>	1970-01-01 24:00:00 UTC
<b>Created Dt:</b>	1970-01-01 24:00:00 UTC	<b>Review Due:</b>	1648425600000
<b>Extension:</b>	0	<b>Review Due Dt:</b>	2022-03-28 24:00:00 UTC

[71](#) 1 of 1 **ESE** 0.46 / 2,446.59 5,188.26 / -77 **Central Platte Valley; Townhomes** 1430 Little Raven DENVER CO 80202 **VCP**

<b>File No:</b>	041214-2	<b>Project Active:</b>	
<b>Site No:</b>		<b>Received Date:</b>	
<b>ID:</b>		<b>Content Type:</b>	
<b>Review Due Dt:</b>		<b>Created:</b>	
<b>Extension:</b>		<b>Modified:</b>	
<b>Actual Review Dt:</b>		<b>Expr1000:</b>	
<b>REM Start Due Dt:</b>		<b>Project ID Admin:</b>	
<b>REM Comp Due Dt:</b>		<b>Acreage:</b>	1717986918
<b>Actual Cost:</b>		<b>ID (REST):</b>	17
<b>Rebate:</b>		<b>FID (REST):</b>	12/13/2004, 7:00 PM
<b>Tax Credit:</b>		<b>Received Dt (REST):</b>	DENVER
<b>App Type:</b>		<b>County (REST):</b>	39.753632
<b>App Status:</b>		<b>Latitude:</b>	-105.007301
<b>Land Use Zoning:</b>		<b>Longitude:</b>	-105.00730100000234
<b>Residences:</b>		<b>X:</b>	39.753632000001794
<b>Jobs:</b>		<b>Y:</b>	
<b>Public View:</b>			
<b>Site:</b>	Central Platte Valley; Townhomes		
<b>Address:</b>	1430 Little Raven		
<b>City:</b>	DENVER		
<b>ZIP Code:</b>	80202		
<b>Site (REST):</b>	Central Platte Valley; Townhomes		
<b>Address (REST):</b>	1430 Little Raven		
<b>City (REST):</b>	DENVER		
<b>Zip Code (REST):</b>	80202		

Map Key	Number of Records	Direction	Distance (mi/ft)	Elev/Diff (ft)	Site	DB
---------	-------------------	-----------	------------------	----------------	------	----

Data Source: Colorado Environmental Records Search (REST Service): CDPHE Colorado VCUP Layer

**REST Site Detail(s)**

<b>Project Ac:</b>	0	<b>Land Use:</b>	
<b>Acreage:</b>	0	<b>Modified:</b>	1501459200000
<b>Actual Rev:</b>	1124668800000	<b>Modified Dt:</b>	2017-07-31 24:00:00 UTC
<b>Actual Rev Dt:</b>	2005-08-22 24:00:00 UTC	<b>Rebate:</b>	1575
<b>Actual Cos:</b>	425	<b>Received D Dt:</b>	2004-12-14 24:00:00 UTC
<b>Application:</b>	NAD	<b>Rem Comp D:</b>	
<b>Applicat 1:</b>	APPROVAL	<b>Rem Comp D Dt:</b>	1970-01-01 24:00:00 UTC
<b>Content Type:</b>	Application	<b>Rem Start:</b>	
<b>Created:</b>	1494288000000	<b>Rem Start Dt:</b>	1970-01-01 24:00:00 UTC
<b>Created Dt:</b>	2017-05-09 24:00:00 UTC	<b>Review Due:</b>	1106870400000
<b>Extension:</b>	206	<b>Review Due Dt:</b>	2005-01-28 24:00:00 UTC

<a href="#">72</a>	1 of 1	E	0.47 / 2,476.16	5,188.64 / -77	Confluence Park/COP 2250 15th St. Denver CO	SWF/LF
--------------------	--------	---	--------------------	-------------------	---	--------

Loc ID: DNV195

**Facility Detail Info**

Location ID: DNV195  
 Facility Name: Confluence Park/COP  
 Location Address: 2250 15th St.  
 City: Denver  
 Zip: 80204  
 County Name: DENVER  
 Latitude: 39.755671  
 Longitude: -105.008354

**Facility Map Info (REST)**

Location ID: DNV195  
 FID: 941  
 Primary AC: Beneficial Use  
 Facility Name: Confluence Park - City and County of Denver  
 Address: 2300 15th St.  
 City: Denver  
 Zip: 80204  
 County Name: DENVER  
 Latitude: 39.755672  
 Longitude: -105.008354  
 Y: 39.7556720000017  
 X: -105.0083540000002

**Activity Info**

Activity Type: Beneficial Use  
 Closure Units: FALSE  
 Post Closure Units: FALSE  
 Post Closure Ended: FALSE  
 Clean Closed Units: FALSE

**Operator Info**

Operator: FALSE  
 Title: FALSE  
 Owner: FALSE  
 Contact Organization: City and County of Denver

Map Key	Number of Records	Direction	Distance (mi/ft)	Elev/Diff (ft)	Site	DB
---------	-------------------	-----------	------------------	----------------	------	----

**Contact Address:** 101 W. Colfax, #800  
**Contact City:** Denver  
**Contact State:** CO  
**Contact Zip:** 80202  
**Contact Phone:** 720-865-5433

<a href="#">73</a>	1 of 1	<b>NNW</b>	<b>0.47 / 2,491.48</b>	<b>5,336.61 / 71</b>	<b>Wash &amp; Clean Laundry 2701 W 32nd Ave Denver 80211 CO</b>	<b>LST</b>
--------------------	--------	------------	------------------------	----------------------	---	------------

**Facility ID:** 18013  
**Facility Name(COSTIS):** Wash & Clean Laundry  
**Address (COSTIS):** 2701 W 32nd Ave<br>Denver 80211  
**County (COSTIS):** Denver  
**Facility Type(CDLE):** Non-Retail  
**Facility Catgry(CDLE):** Other  
**Facility Type(OPS):** Non-Retail  
**Facility Catgry(OPS):** Other

**Facility Name(OPS):** Wash & Clean Laundry  
**Address(OPS):** 2701 W 32nd Ave  
**City(OPS):** Denver  
**Zip Code(OPS):** 80211  
**County(OPS):** Denver  
**State(OPS):** CO  
**Lat Long(OPS):** 39.762268,-105.020833

**County(CDLE):** Denver  
**Zip(CDLE):** 80211  
**City(CDLE):** Denver  
**Longitude(CDLE):** -105.020833  
**Facility Name(CDLE):** Wash & Clean Laundry  
**Latitude(CDLE):** 39.762268  
**Address(CDLE):** 2701 W 32nd Ave

**Event ID:**  
**Original Source:** Colorado Storage Tank Information System (COSTIS); Colorado Department of Labor and Employment (CDLE); Oil & Public Safety(OPS) Regulated Storage Tanks; OPS Petroleum Release Events in Colorado - Petroleum Release Events

**Owner ID:** 20470  
**Owner Name:**

**Tank Co Gov Tnk Fac**

**No of Tanks:** 0

**Tank Co Foia Facility**

**No of Metred Prod:** 0  
**No of Active Tanks:** 0  
**Owner Costis ID:** OWNR-20470

**Facility Owner:** Epi Inc #c-298  
**Type :** Non-Retail

**Events (CDLE)**

**Event ID:** 10004  
**Alt Event ID:**  
**Status:** Closed  
**UST Tank Count:**  
**AST Tank Count:**  
**Source of Release:**  
**Cause of Release:**  
**Confirm Rel Dt:**  
**Site Name:** Wash & Clean Laundry  
**Loc Addr:**  
**Loc Addr2:**  
**Loc Addr3:**  
**Aka Name:** 3701 W 32nd Ave  
**Aka Loc Addr:**

**Proj. Closure Date:**  
**Category:**  
**Sardonyx ID:**  
**MTBE Classifica:**  
**Sum of Reimbur Amt:**  
**Reviewer Full Name:** Tina Sandoval  
**Logged On:** 2/6/2006  
**Logged By:**

**Events (COSTIS) (As of 18 October, 2021)**

**Event ID:** 10004  
**Log Date:** 2/6/2006 8:25:09 AM

Map Key	Number of Records	Direction	Distance (mi/ft)	Elev/Diff (ft)	Site	DB
---------	-------------------	-----------	------------------	----------------	------	----

**Process Status Name:** Closed  
**Site Name:** Wash & Clean Laundry  
**Facility Name:**  
**Address:** 2701 W 32nd Ave Denver CO 80211  
**Loc Address:** 2701 W 32nd Ave<br>Denver 80211  
**Loc City:** Denver  
**Loc County:** Denver

**OPS Petroleum Release Events in Colorado - Petroleum Release Events**

<b>Event ID:</b>	10004	<b>Phone:</b>	303-318-4357
<b>Release No:</b>	REL-012652	<b>City:</b>	Denver
<b>Status:</b>	Closed	<b>Zip:</b>	80211
<b>Release Date:</b>		<b>State:</b>	CO
<b>Closure Date:</b>	1/13/2012	<b>County:</b>	Denver
<b>NFA Type:</b>	No Release	<b>Latitude:</b>	39.762268
<b>Release Cause:</b>		<b>Longitude:</b>	-105.020833
<b>Reimbursement Total:</b>		<b>Latitude Longitude:</b>	39.762268, -105.020833
<b>Contact:</b>	Tina Sandoval		
<b>Release Source:</b>			
<b>Site Name:</b>	Wash & Clean Laundry		
<b>Address:</b>	2701 W 32nd Ave		
<b>Email:</b>	cdle_ops_public_record_center@state.co.us		
<b>Link :</b>	https://socgov18.force.com/s/release/a183h000003KYY2		

<a href="#">74</a>	1 of 1	<b>ENE</b>	<b>0.48 / 2,511.64</b>	<b>5,206.31 / -59</b>	<b>17th and Central Property SW Corner Of 17th And Central Denver 80211 CO</b>	<b>LST</b>
--------------------	--------	------------	----------------------------	---------------------------	--	------------

<b>Facility ID:</b>	15296	<b>Facility Name(OPS):</b>	17th and Central Property
<b>Facly Name(COSTIS):</b>	17th and Central Property	<b>Address(OPS):</b>	SW Corner Of 17th And Central
<b>Address (COSTIS):</b>	SW Corner Of 17th And Central Denver 80211	<b>City(OPS):</b>	Denver
<b>County (COSTIS):</b>	Denver	<b>Zip Code(OPS):</b>	80211
<b>Facility Type(CDLE):</b>	Non-Retail	<b>County(OPS):</b>	Denver
<b>Facly Catgry(CDLE):</b>	Other	<b>State(OPS):</b>	CO
<b>Facility Type(OPS):</b>	Non-Retail	<b>Lat Long(OPS):</b>	39.759258, -105.00808
<b>Facly Catgry(OPS):</b>	Other		
<b>County(CDLE):</b>	Denver		
<b>Zip(CDLE):</b>	80211		
<b>City(CDLE):</b>	Denver		
<b>Longitude(CDLE):</b>	-105.00808		
<b>Facility Name(CDLE):</b>	17th and Central Property		
<b>Latitude(CDLE):</b>	39.759258		
<b>Address(CDLE):</b>	SW Corner Of 17th And Central		
<b>Event ID:</b>			
<b>Original Source:</b>	Colorado Storage Tank Information System (COSTIS); Colorado Department of Labor and Employment (CDLE); Oil & Public Safety(OPS) Regulated Storage Tanks; OPS Petroleum Release Events in Colorado - Petroleum Release Events		
<b>Owner ID:</b>	9999		
<b>Owner Name:</b>	Unknown;		

**Tank Co Gov Tnk Fac**

**No of Tanks:** 0

**Tank Co Foia Facility**

<b>No of Metred Prod:</b>	0	<b>Facility Owner:</b>	larry lyster
<b>No of Active Tanks:</b>	0	<b>Type :</b>	Non-Retail
<b>Owner Costis ID:</b>	OWNR-9999		

Map Key	Number of Records	Direction	Distance (mi/ft)	Elev/Diff (ft)	Site	DB
---------	-------------------	-----------	------------------	----------------	------	----

**Events (CDLE)**

<b>Event ID:</b>	8441	<b>Proj. Closure Date:</b>	
<b>Alt Event ID:</b>		<b>Category:</b>	
<b>Status:</b>	Closed	<b>Sardonyx ID:</b>	
<b>UST Tank Count:</b>	1	<b>MTBE Classifica:</b>	
<b>AST Tank Count:</b>		<b>Sum of Reimbur Amt:</b>	
<b>Source of Release:</b>		<b>Reviewer Full Name:</b>	Winifred Bromley
<b>Cause of Release:</b>		<b>Logged On:</b>	1/24/2001
<b>Confirm Rel Dt:</b>		<b>Logged By:</b>	
<b>Site Name:</b>	17th and Central Property		
<b>Loc Addr:</b>			
<b>Loc Addr2:</b>			
<b>Loc Addr3:</b>			
<b>Aka Name:</b>			
<b>Aka Loc Addr:</b>			

**Events (COSTIS) (As of 18 October, 2021)**

<b>Event ID:</b>	8441	<b>Log Date:</b>	1/24/2001
<b>Process Status Name:</b>	Closed		
<b>Site Name:</b>	Orphan Ust		
<b>Facility Name:</b>			
<b>Address:</b>	SW Corner Of 17th And Central Denver CO 80211		
<b>Loc Address:</b>	Sw Corner Of 17th And Central Denver 80211		
<b>Loc City:</b>	Denver		
<b>Loc County:</b>	Denver		

**OPS Petroleum Release Events in Colorado - Petroleum Release Events**

<b>Event ID:</b>	8441	<b>Phone:</b>	303-318-4357
<b>Release No:</b>	REL-009036	<b>City:</b>	Denver
<b>Status:</b>	Closed	<b>Zip:</b>	80211
<b>Release Date:</b>		<b>State:</b>	CO
<b>Closure Date:</b>	6/1/2001	<b>County:</b>	Denver
<b>NFA Type:</b>	Tier I	<b>Latitude:</b>	39.759258
<b>Release Cause:</b>		<b>Longitude:</b>	-105.00808
<b>Reimbursement Total:</b>		<b>Latitude Longitude:</b>	39.759258, -105.00808
<b>Contact:</b>	Winifred Bromley		
<b>Release Source:</b>			
<b>Site Name:</b>	17th and Central Property		
<b>Address:</b>	SW Corner Of 17th And Central		
<b>Email:</b>	cdle_ops_public_record_center@state.co.us		
<b>Link :</b>	https://socgov18.force.com/s/release/a183h000003KXbi		

<a href="#">75</a>	1 of 1	<b>ENE</b>	<b>0.48 / 2,515.50</b>	<b>5,188.19 / -77</b>	<b>Walter Industrial Supply 2420 17th St Denver 80202 CO</b>	<b>LST</b>
--------------------	--------	------------	------------------------	-----------------------	--	------------

<b>Facility ID:</b>	10926	<b>Facility Name(OPS):</b>	Walter Industrial Supply
<b>Facilty Name(COSTIS):</b>	Walter Industrial Supply	<b>Address(OPS):</b>	2420 17th St
<b>Address (COSTIS):</b>	2420 17th St Denver 80202	<b>City(OPS):</b>	Denver
<b>County (COSTIS):</b>	Denver	<b>Zip Code(OPS):</b>	80202
<b>Facility Type(CDLE):</b>	Non-Retail	<b>County(OPS):</b>	Denver
<b>Facilty Catgry(CDLE):</b>	Commercial/Industrial	<b>State(OPS):</b>	CO
<b>Facility Type(OPS):</b>	Non-Retail	<b>Lat Long(OPS):</b>	39.758491,-105.00766
<b>Facilty Catgry(OPS):</b>	Commercial/Industrial		
<b>County(CDLE):</b>	Denver		
<b>Zip(CDLE):</b>	80202		
<b>City(CDLE):</b>	Denver		
<b>Longitude(CDLE):</b>	-105.00766		
<b>Facility Name(CDLE):</b>	Walter Industrial Supply		
<b>Latitude(CDLE):</b>	39.758491		
<b>Address(CDLE):</b>	2420 17th St		
<b>Event ID:</b>			



<b>Map Key</b>	<b>Number of Records</b>	<b>Direction</b>	<b>Distance (mi/ft)</b>	<b>Elev/Diff (ft)</b>	<b>Site</b>	<b>DB</b>
----------------	--------------------------	------------------	-------------------------	-----------------------	-------------	-----------

**Original Source:** Colorado Storage Tank Information System (COSTIS); Colorado Department of Labor and Employment (CDLE); Oil & Public Safety(OPS) Regulated Storage Tanks; OPS Petroleum Release Events in Colorado - Petroleum Release Events

**Owner ID:** 2658  
**Owner Name:** H John Bellio;

**Tank Co Foia Facility**

<b>No of Metred Prod:</b>	0	<b>Facility Owner:</b>	H John Bellio
<b>No of Active Tanks:</b>	0	<b>Type :</b>	Non-Retail
<b>Owner Costis ID:</b>	OWNR-2658		

**Tank Co Gov Tnk Fac**

**No of Tanks:** 0

**Events (CDLE)**

<b>Event ID:</b>	3282	<b>Proj. Closure Date:</b>	
<b>Alt Event ID:</b>	4105-1	<b>Category:</b>	
<b>Status:</b>	Closed	<b>Sardonyx ID:</b>	
<b>UST Tank Count:</b>	2	<b>MTBE Classifica:</b>	
<b>AST Tank Count:</b>		<b>Sum of Reimbur Amt:</b>	
<b>Source of Release:</b>		<b>Reviewer Full Name:</b>	Jennifer Steffes
<b>Cause of Release:</b>		<b>Logged On:</b>	3/29/1990
<b>Confirm Rel Dt:</b>	3/29/1990	<b>Logged By:</b>	
<b>Site Name:</b>	Walter Industrial Supply		
<b>Loc Addr:</b>			
<b>Loc Addr2:</b>			
<b>Loc Addr3:</b>			
<b>Aka Name:</b>			
<b>Aka Loc Addr:</b>			

**Events (COSTIS) (As of 18 October, 2021)**

<b>Event ID:</b>	3282	<b>Log Date:</b>	3/29/1990
<b>Process Status Name:</b>	Closed		
<b>Site Name:</b>	Walter Industrial Supply		
<b>Facility Name:</b>			
<b>Address:</b>	2420 17th St Denver CO 80202		
<b>Loc Address:</b>	2420 17th St Denver 80202		
<b>Loc City:</b>	Denver		
<b>Loc County:</b>	Denver		

**OPS Petroleum Release Events in Colorado - Petroleum Release Events**

<b>Event ID:</b>	3282	<b>Phone:</b>	303-318-4357
<b>Release No:</b>	REL-012628	<b>City:</b>	Denver
<b>Status:</b>	Closed	<b>Zip:</b>	80202
<b>Release Date:</b>	3/29/1990	<b>State:</b>	CO
<b>Closure Date:</b>	3/15/2000	<b>County:</b>	Denver
<b>NFA Type:</b>	Pre-RBCA	<b>Latitude:</b>	39.758491
<b>Release Cause:</b>		<b>Longitude:</b>	-105.00766
<b>Reimbursement Total:</b>		<b>Latitude Longitude:</b>	39.758491, -105.00766
<b>Contact:</b>	Jennifer Steffes		
<b>Release Source:</b>			
<b>Site Name:</b>	Walter Industrial Supply		
<b>Address:</b>	2420 17th St		
<b>Email:</b>	cdle_ops_public_record_center@state.co.us		
<b>Link :</b>	https://socgov18.force.com/s/release/a183h000003KYXe		

Map Key	Number of Records	Direction	Distance (mi/ft)	Elev/Diff (ft)	Site	DB
<a href="#">76</a>	1 of 1	WSW	0.49 / 2,575.03	5,292.08 / 27	Former Filling Station 2290 N Federal Blvd Denver CO 80211	LST

**Facility ID:** 20772  
**Facility Name(COSTIS):**  
**Address (COSTIS):**  
**County (COSTIS):**  
**Facility Type(CDLE):**  
**Facility Catgry(CDLE):**  
**Facility Type(OPS):** Non-Retail  
**Facility Catgry(OPS):** Retail Gas Station  
**County(CDLE):**  
**Zip(CDLE):**  
**City(CDLE):**  
**Longitude(CDLE):**  
**Facility Name(CDLE):**  
**Latitude(CDLE):**  
**Address(CDLE):**  
**Event ID:**  
**Original Source:** Oil & Public Safety(OPS) Regulated Storage Tanks; OPS Petroleum Release Events in Colorado - Petroleum Release Events

**Facility Name(OPS):** Former Filling Station  
**Address(OPS):** 2290 N Federal Blvd  
**City(OPS):** Denver  
**Zip Code(OPS):** 80211  
**County(OPS):** Denver  
**State(OPS):** CO  
**Lat Long(OPS):** 39.751095,-105.024867

**Tank Co Gov Tnk Fac**

**No of Tanks:** 0

**Events (CDLE)**

**Event ID:** 16967  
**Alt Event ID:**  
**Status:** Assessment  
**UST Tank Count:**  
**AST Tank Count:**  
**Source of Release:** Other  
**Cause of Release:** Other  
**Confirm Rel Dt:** 6/8/2021  
**Site Name:** Former Filling Station  
**Loc Addr:**  
**Loc Addr2:**  
**Loc Addr3:**  
**Aka Name:**  
**Aka Loc Addr:**

**Proj. Closure Date:**  
**Category:**  
**Sardonyx ID:**  
**MTBE Classifica:**  
**Sum of Reimbur Amt:**  
**Reviewer Full Name:** Michelle Howard  
**Logged On:**  
**Logged By:**

**OPS Petroleum Release Events in Colorado - Petroleum Release Events**

**Event ID:** 16967  
**Release No:** REL-015889  
**Status:** Assessment  
**Release Date:** 6/8/2021  
**Closure Date:**  
**NFA Type:**  
**Release Cause:** Other  
**Reimbursement Total:**  
**Contact:** Michelle Howard  
**Release Source:** Other  
**Site Name:** Former Filling Station  
**Address:** 2290 N Federal Blvd  
**Email:** michelle.howard@state.co.us  
**Link :** https://socgov18.force.com/s/release/a183h000003PjXp

**Phone:** (720) 326-1984  
**City:** Denver  
**Zip:** 80211  
**State:** CO  
**County:** Denver  
**Latitude:** 39.751095  
**Longitude:** -105.024867  
**Latitude Longitude:** 39.751095, -105.024867

<a href="#">77</a>	1 of 1	SSW	0.49 / 2,585.00	5,199.56 / -66	Mile Hi Stadium Denver CO 80204	LANDFILL METHANE
--------------------	--------	-----	-----------------	----------------	------------------------------------	---------------------

Map Key	Number of Records	Direction	Distance (mi/ft)	Elev/Diff (ft)	Site	DB
<b>Landfill History:</b>					Originally, the area underlying the refuse was a clay pit, the clay was mined and used in the manufacturing of bricks. The area south of 17th Ave. around McNichols Sports Arena was swamp land. During the 1930's, the clay pit was converted to a refuse fill, operated by the City and County of Denver. The site was operated as a burning fill until early 1950, when burning was discontinued. Afterward, filling continued unburned on the south end of the fill, filling from north to south. The fill was closed during the early or mid 1950's. Maximum depth of the clay pit ran from ten to fifteen feet. During the operational history of the site, refuse accepted was not restricted and consisted of residential and commercial solid waste, horse manure, and scrap metal such as old auto bodies and building materials. The fill was used by the City and the public.	
<b>Methane Gas Investigation:</b>					Explosive and/or flammable concentrations of methane gas were measured in three of the twenty-five borings drilled at this site. Of these three borings, two were in the parking lot area of Mile-High Stadium and one was in the alley of a residential area. The measurement of methane gas beneath the pavement of the stadium parking lot is to be expected given the subsurface conditions in this area. However, the relatively high gas concentrations measured in the vicinity of the western entrance to the stadium present a potential gas hazard to the public. One measurement of methane gas in the alleyway between West 23rd Avenue and River Drive indicated explosive concentrations of methane gas. Although an additional measurement in this area did not encounter any methane gas, the anomalous readings taken in this area should be investigated to determine if a potential gas hazard exists.	
<b>Subsurface Conditions:</b>					Twenty-five exploratory borings were drilled in the vicinity of this landfill. The subsurface conditions encountered by the exploratory borings are very erratic. Generally, approximately seven to twenty-four feet of alluvial and residual soils overlay the sandstone, claystone and siltstone deposits of the Denver formation in the area of investigation. The soils overburden consisted of interbedded sandy clays, sand and gravels. A groundwater level was measured in several borings and varied from five to twelve feet in depth. Refuse was encountered in seven of the exploratory borings. The thickness of the refuse ranged from two feet to thirteen feet. The majority of the refuse encountered in the exploratory borings was in the area of the Mile-High Stadium parking lot.	
<b>Physiography:</b>					The area around Mile High Stadium is characterized by gentle hills which slope in a southeasterly direction. The stadium was built directly over the landfill. During construction, the refuse was removed and base soil filled in to form a solid base. The parking areas around the stadium were developed over the refuse. The entire site has been developed into recreational facilities and parking lots. Residential areas around Mile High Stadium were in place when the landfill was in operation.	

[78](#)    1 of 2    **E**    **0.49 / 2,586.75**    **5,187.28 / -78**    **2166 15th St Warehouse  
2166 15th St Denver 80202  
CO**    **LST**

<b>Facility ID:</b>	15480	<b>Facility Name(OPS):</b>	2166 15th St Warehouse
<b>Facility Name(COSTIS):</b>	2166 15th St Warehouse	<b>Address(OPS):</b>	2166 15th St
<b>Address (COSTIS):</b>	2166 15th St Denver 80202	<b>City(OPS):</b>	Denver
<b>County (COSTIS):</b>	Denver	<b>Zip Code(OPS):</b>	80202
<b>Facility Type(CDLE):</b>	Non-Retail	<b>County(OPS):</b>	Denver
<b>Facility Catgry(CDLE):</b>	Commercial/Industrial	<b>State(OPS):</b>	CO
<b>Facility Type(OPS):</b>	Non-Retail	<b>Lat Long(OPS):</b>	39.754134,-105.007333
<b>Facility Catgry(OPS):</b>	Commercial/Industrial		
<b>County(CDLE):</b>	Denver		
<b>Zip(CDLE):</b>	80202		
<b>City(CDLE):</b>	Denver		
<b>Longitude(CDLE):</b>	-105.007333		
<b>Facility Name(CDLE):</b>	2166 15th St Warehouse		
<b>Latitude(CDLE):</b>	39.754134		
<b>Address(CDLE):</b>	2166 15th St		
<b>Event ID:</b>			
<b>Original Source:</b>	Colorado Storage Tank Information System (COSTIS); Colorado Department of Labor and Employment (CDLE); Oil & Public Safety(OPS) Regulated Storage Tanks; OPS Petroleum Release Events in Colorado - Petroleum Release Events		

**Owner ID:** 18586  
**Owner Name:**

**Tank Co Foia Facility**

<b>No of Metred Prod:</b>	0	<b>Facility Owner:</b>	PR Properties LLC c/o Paul Rossi
<b>No of Active Tanks:</b>	0	<b>Type :</b>	Non-Retail
<b>Owner Costis ID:</b>	OWNR-18586		

**Tank Co Gov Tnk Fac**

**No of Tanks:** 0

Map Key	Number of Records	Direction	Distance (mi/ft)	Elev/Diff (ft)	Site	DB
---------	-------------------	-----------	------------------	----------------	------	----

**Events (CDLE)**

<b>Event ID:</b>	8546	<b>Proj. Closure Date:</b>	
<b>Alt Event ID:</b>		<b>Category:</b>	
<b>Status:</b>	Closed	<b>Sardonyx ID:</b>	
<b>UST Tank Count:</b>	1	<b>MTBE Classifica:</b>	
<b>AST Tank Count:</b>		<b>Sum of Reimbur Amt:</b>	
<b>Source of Release:</b>		<b>Reviewer Full Name:</b>	Tina Sandoval
<b>Cause of Release:</b>		<b>Logged On:</b>	5/23/2001
<b>Confirm Rel Dt:</b>		<b>Logged By:</b>	
<b>Site Name:</b>	2166 15th St Warehouse		
<b>Loc Addr:</b>			
<b>Loc Addr2:</b>			
<b>Loc Addr3:</b>			
<b>Aka Name:</b>			
<b>Aka Loc Addr:</b>			

**Events (COSTIS) (As of 18 October, 2021)**

<b>Event ID:</b>	8546	<b>Log Date:</b>	5/23/2001
<b>Process Status Name:</b>	Closed		
<b>Site Name:</b>	Pr Property		
<b>Facility Name:</b>			
<b>Address:</b>	2166 15th St Denver CO 80202		
<b>Loc Address:</b>	2166 15th St Denver 80202		
<b>Loc City:</b>	Denver		
<b>Loc County:</b>	Denver		

**OPS Petroleum Release Events in Colorado - Petroleum Release Events**

<b>Event ID:</b>	8546	<b>Phone:</b>	303-318-4357
<b>Release No:</b>	REL-009511	<b>City:</b>	Denver
<b>Status:</b>	Closed	<b>Zip:</b>	80202
<b>Release Date:</b>		<b>State:</b>	CO
<b>Closure Date:</b>	11/10/2003	<b>County:</b>	Denver
<b>NFA Type:</b>	Tier I	<b>Latitude:</b>	39.754134
<b>Release Cause:</b>		<b>Longitude:</b>	-105.007333
<b>Reimbursement Total:</b>		<b>Latitude Longitude:</b>	39.754134, -105.007333
<b>Contact:</b>	Tina Sandoval		
<b>Release Source:</b>			
<b>Site Name:</b>	2166 15th St Warehouse		
<b>Address:</b>	2166 15th St		
<b>Email:</b>	cdle_ops_public_record_center@state.co.us		
<b>Link :</b>	https://socgov18.force.com/s/release/a183h000003KXJN		

<a href="#">78</a>	2 of 2	<b>E</b>	<b>0.49 / 2,586.75</b>	<b>5,187.28 / -78</b>	<b>THE CONFLUENCE 2166 15th St. Denver CO</b>	<a href="#">SWF/LF</a>
--------------------	--------	----------	----------------------------	---------------------------	---	------------------------

**Loc ID:** DNV144

**Facility Detail Info**

<b>Location ID:</b>	DNV 3686
<b>Facility Name:</b>	THE CONFLUENCE
<b>Location Address:</b>	2166 15th St.
<b>City:</b>	Denver
<b>Zip:</b>	80202
<b>County Name:</b>	DENVER
<b>Latitude:</b>	39.754134
<b>Longitude:</b>	-105.007333

Map Key	Number of Records	Direction	Distance (mi/ft)	Elev/Diff (ft)	Site	DB
---------	-------------------	-----------	------------------	----------------	------	----

**Facility Map Info (REST)**

**Location ID:** DNV 3686  
**FID:** 891  
**Primary AC:** Illegal Disposal  
**Facility Name:** THE CONFLUENCE  
**Address:** 2166 15th St.  
**City:** Denver  
**Zip:** 80202  
**County Name:** DENVER  
**Latitude:** 39.754134  
**Longitude:** -105.007333  
**Y:** 39.7541340000018  
**X:** -105.007333000002

<a href="#">79</a>	1 of 1	WNW	0.49 / 2,588.27	5,331.20 / 66	Escuela Tlateloco 2949 Federal Blvd Denver CO	BROWNFIELDS
--------------------	--------	-----	-----------------	---------------	---	-------------

<b>Proj Status(CDPHE):</b> Completed <b>Date of Completion:</b> 1/23/2009 <b>Content Type:</b> Application <b>Indoor Air:</b> Asbestos <b>Land Use - Zoning:</b> <b>Applicant:</b> <b>Media Soil:</b> <b>Media Srfce Water:</b> <b>Lat Long:</b> 39.759499/-105.025925 <b>Assessor Parcel No:</b> <b>Media Sediment:</b> <b>Other Narrative Information:</b> \$15,000 HB-1306 funds. <b>Former or Current Use of Site:</b> school <b>Planned Re Development Use:</b> school <b>Legal Desc:</b> <b>Report Source:</b> Colorado Department of Public Health and Environment (CDPHE) Open Records Request	<b>Public View:</b> TRUE <b>Housing Created:</b> <b>County:</b> DENVER <b>Acreage:</b> <b>Application Type:</b> 1306 <b>Dt of Received App:</b> 10/1/2008 <b>Media Ground Water:</b> <b>Other Issues Cmnts:</b> 1306 Site
---	--

<a href="#">80</a>	1 of 1	SSW	0.49 / 2,594.00	5,199.56 / -66	Hensley Battery & Supply 2031 Bryant St Denver 80211 CO	LST
--------------------	--------	-----	-----------------	----------------	---	-----

<b>Facility ID:</b> 3806 <b>Facility Name(COSTIS):</b> Hensley Battery & Supply <b>Address (COSTIS):</b> 2031 Bryant St Denver 80211 <b>County (COSTIS):</b> Denver <b>Facility Type(CDLE):</b> Non-Retail <b>Facility Catgry(CDLE):</b> Other <b>Facility Type(OPS):</b> Non-Retail <b>Facility Catgry(OPS):</b> Other <b>County(CDLE):</b> Denver <b>Zip(CDLE):</b> 80211 <b>City(CDLE):</b> Denver <b>Longitude(CDLE):</b> -105.019199 <b>Facility Name(CDLE):</b> Hensley Battery & Supply <b>Latitude(CDLE):</b> 39.748217 <b>Address(CDLE):</b> 2031 Bryant St <b>Event ID:</b> <b>Original Source:</b> Colorado Storage Tank Information System (COSTIS); Colorado Department of Labor and Employment (CDLE); Oil & Public Safety(OPS) Regulated Storage Tanks; OPS Petroleum Release Events in Colorado - Petroleum Release Events <b>Owner ID:</b> 2743 <b>Owner Name:</b> Hensley Battery & Supply;	<b>Facility Name(OPS):</b> Hensley Battery & Supply <b>Address(OPS):</b> 2031 Bryant St <b>City(OPS):</b> Denver <b>Zip Code(OPS):</b> 80211 <b>County(OPS):</b> Denver <b>State(OPS):</b> CO <b>Lat Long(OPS):</b> 39.748217,-105.019199
--	---

**Tank Co Gov Tnk Fac**



Map Key	Number of Records	Direction	Distance (mi/ft)	Elev/Diff (ft)	Site	DB
---------	-------------------	-----------	------------------	----------------	------	----

No of Tanks: 0

**Tank Co Foia Facility**

No of Metred Prod:	0	Facility Owner:	Hensley Battery & Supply
No of Active Tanks:	0	Type :	Non-Retail
Owner Costis ID:	OWNR-2743		

**Events (CDLE)**

Event ID:	154	Proj. Closure Date:	
Alt Event ID:	1916-1	Category:	
Status:	Closed	Sardonyx ID:	
UST Tank Count:	2	MTBE Classifica:	
AST Tank Count:		Sum of Reimbur Amt:	
Source of Release:		Reviewer Full Name:	Doug Pratto
Cause of Release:		Logged On:	4/17/1992
Confirm Rel Dt:	5/21/1992	Logged By:	
Site Name:	Hensley Battery & Supply		
Loc Addr:			
Loc Addr2:			
Loc Addr3:			
Aka Name:			
Aka Loc Addr:			

**Events (COSTIS) (As of 18 October, 2021)**

Event ID:	154	Log Date:	4/17/1992
Process Status Name:	Closed		
Site Name:	Hensley Battery & Supply		
Facility Name:			
Address:	2031 Bryant St Denver CO 80211		
Loc Address:	2031 Bryant St Denver 80211		
Loc City:	Denver		
Loc County:	Denver		

**OPS Petroleum Release Events in Colorado - Petroleum Release Events**

Event ID:	154	Phone:	303-318-4357
Release No:	REL-006622	City:	Denver
Status:	Closed	Zip:	80211
Release Date:	5/21/1992	State:	CO
Closure Date:	7/27/1992	County:	Denver
NFA Type:	Pre-RBCA	Latitude:	39.748217
Release Cause:		Longitude:	-105.019199
Reimbursement Total:		Latitude Longitude:	39.748217, -105.019199
Contact:	Doug Pratto		
Release Source:			
Site Name:	Hensley Battery & Supply		
Address:	2031 Bryant St		
Email:	cdle_ops_public_record_center@state.co.us		
Link :	https://socgov18.force.com/s/release/a183h000003KWym		

<a href="#">81</a>	1 of 1	WNW	0.49 / 2,600.89	5,329.33 / 64	ACME Radiator 2985 Federal Blvd Denver 80211 CO	LST
--------------------	--------	-----	--------------------	------------------	---	-----

Facility ID:	3953	Facility Name(OPS):	ACME Radiator
Facility Name(COSTIS):	ACME Radiator	Address(OPS):	2985 Federal Blvd
Address (COSTIS):	2985 Federal Blvd Denver 80211	City(OPS):	Denver
County (COSTIS):	Denver	Zip Code(OPS):	80211
Facility Type(CDLE):	Non-Retail	County(OPS):	Denver
Facility Catgry(CDLE):	Other	State(OPS):	CO

Map Key	Number of Records	Direction	Distance (mi/ft)	Elev/Diff (ft)	Site	DB
---------	-------------------	-----------	------------------	----------------	------	----

<b>Facility Type(OPS):</b>	Non-Retail	<b>Lat Long(OPS):</b>	39.759966,-105.025307			
<b>Facilty Catgry(OPS):</b>	Other					
<b>County(CDLE):</b>	Denver					
<b>Zip(CDLE):</b>	80211					
<b>City(CDLE):</b>	Denver					
<b>Longitude(CDLE):</b>	-105.025307					
<b>Facility Name(CDLE):</b>	ACME Radiator					
<b>Latitude(CDLE):</b>	39.759966					
<b>Address(CDLE):</b>	2985 Federal Blvd					
<b>Event ID:</b>						
<b>Original Source:</b>	Colorado Storage Tank Information System (COSTIS); Colorado Department of Labor and Employment (CDLE); Oil & Public Safety(OPS) Regulated Storage Tanks; OPS Petroleum Release Events in Colorado - Petroleum Release Events					
<b>Owner ID:</b>	86					
<b>Owner Name:</b>	ACME Radiator;					

**Tank Co Foia Facility**

<b>No of Metred Prod:</b>	0	<b>Facility Owner:</b>	ACME Radiator
<b>No of Active Tanks:</b>	0	<b>Type :</b>	Non-Retail
<b>Owner Costis ID:</b>	OWNR-86		

**Tank Co Gov Tnk Fac**

**No of Tanks:** 0

**Events (CDLE)**

<b>Event ID:</b>	5185	<b>Proj. Closure Date:</b>	
<b>Alt Event ID:</b>	8653-1	<b>Category:</b>	
<b>Status:</b>	Closed	<b>Sardonyx ID:</b>	
<b>UST Tank Count:</b>	2	<b>MTBE Classifica:</b>	
<b>AST Tank Count:</b>		<b>Sum of Reimbur Amt:</b>	
<b>Source of Release:</b>		<b>Reviewer Full Name:</b>	Steve Noel
<b>Cause of Release:</b>		<b>Logged On:</b>	1/17/1989
<b>Confirm Rel Dt:</b>	1/17/1989	<b>Logged By:</b>	
<b>Site Name:</b>	ACME Radiator		
<b>Loc Addr:</b>			
<b>Loc Addr2:</b>			
<b>Loc Addr3:</b>			
<b>Aka Name:</b>			
<b>Aka Loc Addr:</b>			

**Events (COSTIS) (As of 18 October, 2021)**

<b>Event ID:</b>	5185	<b>Log Date:</b>	1/17/1989
<b>Process Status Name:</b>	Closed		
<b>Site Name:</b>	Acme Radiator		
<b>Facility Name:</b>			
<b>Address:</b>	2985 Federal Blvd Denver CO 80211		
<b>Loc Address:</b>	2985 Federal Blvd Denver 80211		
<b>Loc City:</b>	Denver		
<b>Loc County:</b>	Denver		

**OPS Petroleum Release Events in Colorado - Petroleum Release Events**

<b>Event ID:</b>	5185	<b>Phone:</b>	303-318-4357
<b>Release No:</b>	REL-005098	<b>City:</b>	Denver
<b>Status:</b>	Closed	<b>Zip:</b>	80211
<b>Release Date:</b>	1/17/1989	<b>State:</b>	CO
<b>Closure Date:</b>	3/10/1997	<b>County:</b>	Denver
<b>NFA Type:</b>	Pre-RBCA	<b>Latitude:</b>	39.759966

Map Key	Number of Records	Direction	Distance (mi/ft)	Elev/Diff (ft)	Site	DB
<b>Release Cause:</b>				<b>Longitude:</b>	-105.025307	
<b>Reimbursement Total:</b>				<b>Latitude Longitude:</b>	39.759966, -105.025307	
<b>Contact:</b>	Steve Noel					
<b>Release Source:</b>						
<b>Site Name:</b>	ACME Radiator					
<b>Address:</b>	2985 Federal Blvd					
<b>Email:</b>	cdle_ops_public_record_center@state.co.us					
<b>Link :</b>	https://socgov18.force.com/s/release/a183h000003KWaC					

[82](#) 1 of 1 **WNW** 0.49 / 2,603.22 5,333.88 / 69 **Boulevard Mortuaries** 3020 Federal Blvd Denver 80211 CO **LST**

<b>Facility ID:</b>	6036	<b>Facility Name(OPS):</b>	Boulevard Mortuaries
<b>Facility Name(COSTIS):</b>	Boulevard Mortuaries	<b>Address(OPS):</b>	3020 Federal Blvd
<b>Address (COSTIS):</b>	3020 Federal Blvd Denver 80211	<b>City(OPS):</b>	Denver
<b>County (COSTIS):</b>	Denver	<b>Zip Code(OPS):</b>	80211
<b>Facility Type(CDLE):</b>	Non-Retail	<b>County(OPS):</b>	Denver
<b>Facility Catgry(CDLE):</b>	Commercial/Industrial	<b>State(OPS):</b>	CO
<b>Facility Type(OPS):</b>	Non-Retail	<b>Lat Long(OPS):</b>	39.760639,-105.024833
<b>Facility Catgry(OPS):</b>	Commercial/Industrial		
<b>County(CDLE):</b>	Denver		
<b>Zip(CDLE):</b>	80211		
<b>City(CDLE):</b>	Denver		
<b>Longitude(CDLE):</b>	-105.024833		
<b>Facility Name(CDLE):</b>	Boulevard Mortuaries		
<b>Latitude(CDLE):</b>	39.760639		
<b>Address(CDLE):</b>	3020 Federal Blvd		
<b>Event ID:</b>			
<b>Original Source:</b>	Colorado Storage Tank Information System (COSTIS); Colorado Department of Labor and Employment (CDLE); Oil & Public Safety(OPS) Regulated Storage Tanks; OPS Petroleum Release Events in Colorado - Petroleum Release Events		
<b>Owner ID:</b>	649		
<b>Owner Name:</b>	Boulevard Mortuaries;		

**Tank Co Foia Facility**

<b>No of Metred Prod:</b>	0	<b>Facility Owner:</b>	Boulevard Mortuaries
<b>No of Active Tanks:</b>	0	<b>Type :</b>	Non-Retail
<b>Owner Costis ID:</b>	OWNR-649		

**Tank Co Gov Tnk Fac**

**No of Tanks:** 0

**Events (CDLE)**

<b>Event ID:</b>	3463	<b>Proj. Closure Date:</b>	
<b>Alt Event ID:</b>	2574-1	<b>Category:</b>	
<b>Status:</b>	Closed	<b>Sardonyx ID:</b>	
<b>UST Tank Count:</b>	2	<b>MTBE Classifica:</b>	
<b>AST Tank Count:</b>		<b>Sum of Reimbur Amt:</b>	
<b>Source of Release:</b>		<b>Reviewer Full Name:</b>	Edgar Ethington
<b>Cause of Release:</b>		<b>Logged On:</b>	10/19/1992
<b>Confirm Rel Dt:</b>	10/19/1992	<b>Logged By:</b>	
<b>Site Name:</b>	Boulevard Mortuaries		
<b>Loc Addr:</b>			
<b>Loc Addr2:</b>			
<b>Loc Addr3:</b>			
<b>Aka Name:</b>			
<b>Aka Loc Addr:</b>			

Map Key	Number of Records	Direction	Distance (mi/ft)	Elev/Diff (ft)	Site	DB
---------	-------------------	-----------	------------------	----------------	------	----

**Events (COSTIS) (As of 18 October, 2021)**

**Event ID:** 3463 **Log Date:** 10/19/1992  
**Process Status Name:** Closed  
**Site Name:** Boulevard Mortuary Assoc  
**Facility Name:** Boulevard Mortuaries  
**Address:** 3020 Federal Blvd Denver CO 80211  
**Loc Address:** 3020 Federal Blvd<br>Denver 80211  
**Loc City:** Denver  
**Loc County:** Denver

**OPS Petroleum Release Events in Colorado - Petroleum Release Events**

<b>Event ID:</b>	3463	<b>Phone:</b>	303-318-4357
<b>Release No:</b>	REL-004027	<b>City:</b>	Denver
<b>Status:</b>	Closed	<b>Zip:</b>	80211
<b>Release Date:</b>	10/19/1992	<b>State:</b>	CO
<b>Closure Date:</b>	4/21/1994	<b>County:</b>	Denver
<b>NFA Type:</b>	Pre-RBCA	<b>Latitude:</b>	39.760639
<b>Release Cause:</b>		<b>Longitude:</b>	-105.024833
<b>Reimbursement Total:</b>		<b>Latitude Longitude:</b>	39.760639, -105.024833
<b>Contact:</b>	Edgar Ethington		
<b>Release Source:</b>			
<b>Site Name:</b>	Boulevard Mortuaries		
<b>Address:</b>	3020 Federal Blvd		
<b>Email:</b>	cdle_ops_public_record_center@state.co.us		
<b>Link :</b>	https://socgov18.force.com/s/release/a183h000003KWlv		

<a href="#">83</a>	1 of 1	<b>ENE</b>	<b>0.50 / 2,616.07</b>	<b>5,180.68 / -84</b>	<b>Anchor Bolt Facility 1644 Platte St DENVER CO 80202</b>	<b>VCP</b>
--------------------	--------	------------	----------------------------	---------------------------	--	------------

<b>File No:</b>	131212-1	<b>Project Active:</b>	
<b>Site No:</b>		<b>Received Date:</b>	
<b>ID:</b>		<b>Content Type:</b>	
<b>Review Due Dt:</b>		<b>Created:</b>	
<b>Extension:</b>		<b>Modified:</b>	
<b>Actual Review Dt:</b>		<b>Expr1000:</b>	
<b>REM Start Due Dt:</b>		<b>Project ID Admin:</b>	
<b>REM Comp Due Dt:</b>		<b>Acreage:</b>	
<b>Actual Cost:</b>		<b>ID (REST):</b>	633
<b>Rebate:</b>		<b>FID (REST):</b>	57
<b>Tax Credit:</b>		<b>Received Dt (REST):</b>	12/11/2013, 7:00 PM
<b>App Type:</b>		<b>County (REST):</b>	DENVER
<b>App Status:</b>		<b>Latitude:</b>	39.757946
<b>Land Use Zoning:</b>		<b>Longitude:</b>	-105.007278
<b>Residences:</b>		<b>X:</b>	-105.00727800000233
<b>Jobs:</b>		<b>Y:</b>	39.75794600000182
<b>Public View:</b>			
<b>Site:</b>			
<b>Address:</b>			
<b>City:</b>			
<b>ZIP Code:</b>			
<b>Site (REST):</b>	Anchor Bolt Facility		
<b>Address (REST):</b>	1644 Platte St		
<b>City (REST):</b>	DENVER		
<b>Zip Code (REST):</b>	80202		
<b>Data Source:</b>	Colorado Environmental Records Search (REST Service): CDPHE Colorado VCUP Layer		

**REST Site Detail(s)**

<b>Project Ac:</b>	0	<b>Land Use:</b>	COMMERCIAL
<b>Acreage:</b>	0.6	<b>Modified:</b>	1494288000000
<b>Actual Rev:</b>	1387497600000	<b>Modified Dt:</b>	2017-05-09 24:00:00 UTC
<b>Actual Rev Dt:</b>	2013-12-20 24:00:00 UTC	<b>Rebate:</b>	0

Map Key	Number of Records	Direction	Distance (mi/ft)	Elev/Diff (ft)	Site	DB
<b>Actual Cos:</b>	0				<b>Received D Dt:</b> 2013-12-12 24:00:00 UTC	
<b>Application:</b>	NAD				<b>Rem Comp D:</b>	
<b>Applicat 1:</b>	APPROVAL				<b>Rem Comp D Dt:</b> 1970-01-01 24:00:00 UTC	
<b>Content Type:</b>	Application				<b>Rem Start:</b>	
<b>Created:</b>	1494288000000				<b>Rem Start Dt:</b> 1970-01-01 24:00:00 UTC	
<b>Created Dt:</b>	2017-05-09 24:00:00 UTC				<b>Review Due:</b> 1390694400000	
<b>Extension:</b>	0				<b>Review Due Dt:</b> 2014-01-26 24:00:00 UTC	

[84](#) 1 of 2 N 0.50 / 2,620.13 5,311.74 / 47 **Bud's Zuni Service** LST  
2400 W 33rd Ave Denver 80211 CO

<b>Facility ID:</b>	15946	<b>Facility Name(OPS):</b>	Bud's Zuni Service
<b>Facly Name(COSTIS):</b>	Bud's Zuni Service	<b>Address(OPS):</b>	2400 W 33rd Ave
<b>Address (COSTIS):</b>	2400 W 33rd Ave Denver 80211	<b>City(OPS):</b>	Denver
<b>County (COSTIS):</b>	Denver	<b>Zip Code(OPS):</b>	80211
<b>Facility Type(CDLE):</b>	Retail	<b>County(OPS):</b>	Denver
<b>Facly Catgry(CDLE):</b>	Retail Gas Station	<b>State(OPS):</b>	CO
<b>Facility Type(OPS):</b>	Retail	<b>Lat Long(OPS):</b>	39.763022,-105.016207
<b>Facly Catgry(OPS):</b>	Retail Gas Station		
<b>County(CDLE):</b>	Denver		
<b>Zip(CDLE):</b>	80211		
<b>City(CDLE):</b>	Denver		
<b>Longitude(CDLE):</b>	-105.016207		
<b>Facility Name(CDLE):</b>	Bud's Zuni Service		
<b>Latitude(CDLE):</b>	39.763022		
<b>Address(CDLE):</b>	2400 W 33rd Ave		
<b>Event ID:</b>			
<b>Original Source:</b>	Colorado Storage Tank Information System (COSTIS); Colorado Department of Labor and Employment (CDLE); Oil & Public Safety(OPS) Regulated Storage Tanks; OPS Petroleum Release Events in Colorado - Petroleum Release Events		
<b>Owner ID:</b>	19034		
<b>Owner Name:</b>	Vecchiarelli; Charles		

#### Tank Co Gov Tnk Fac

**No of Tanks:** 0

#### Tank Co Foia Facility

<b>No of Metred Prod:</b>	0	<b>Facility Owner:</b>	Charles Vecchiarelli
<b>No of Active Tanks:</b>	0	<b>Type :</b>	Retail
<b>Owner Costis ID:</b>	OWNR-19034		

#### Events (CDLE)

<b>Event ID:</b>	9124	<b>Proj. Closure Date:</b>	1/31/2011
<b>Alt Event ID:</b>		<b>Category:</b>	
<b>Status:</b>	Closed	<b>Sardonyx ID:</b>	
<b>UST Tank Count:</b>	6	<b>MTBE Classifica:</b>	Pathway Eliminated
<b>AST Tank Count:</b>		<b>Sum of Reimbur Amt:</b>	242047.21
<b>Source of Release:</b>	Other	<b>Reviewer Full Name:</b>	Kyle Campbell
<b>Cause of Release:</b>	Other	<b>Logged On:</b>	2/4/2003
<b>Confirm Rel Dt:</b>	1/31/2003	<b>Logged By:</b>	
<b>Site Name:</b>	Bud's Zuni Service		
<b>Loc Addr:</b>			
<b>Loc Addr2:</b>			
<b>Loc Addr3:</b>			
<b>Aka Name:</b>			
<b>Aka Loc Addr:</b>			

#### Reimbursement Application (CDLE)



<b>Map Key</b>	<b>Number of Records</b>	<b>Direction</b>	<b>Distance (mi/ft)</b>	<b>Elev/Diff (ft)</b>	<b>Site</b>	<b>DB</b>
<b>Rap ID:</b>	RAP-29366				<b>Eligibil Type Desc:</b>	Tank Owner/Operator
<b>Protest ID:</b>					<b>Rap Payee Type ID:</b>	
<b>Rap Status:</b>	Paid				<b>Reimbursement Req:</b>	5577.2
<b>Application Type:</b>	State Lead				<b>Total Reimburse:</b>	5577.2
<b>User Group Name:</b>					<b>Max Amt Reduction:</b>	2000000
<b>FPR Date:</b>					<b>PSTC Date:</b>	
<b>Protest Amount:</b>						
<b>Payee:</b>		Bud's Zuni Service				
<b>Cap Status:</b>		Approved				
<b>Spec Cond:</b>						
<b>Note:</b>			Colorado Department of Labor and Employment (CDLE)			
<b>Rap ID:</b>	RAP-26353				<b>Eligibil Type Desc:</b>	Tank Owner/Operator
<b>Protest ID:</b>					<b>Rap Payee Type ID:</b>	
<b>Rap Status:</b>	Paid				<b>Reimbursement Req:</b>	2538.7
<b>Application Type:</b>	State Lead				<b>Total Reimburse:</b>	2538.7
<b>User Group Name:</b>					<b>Max Amt Reduction:</b>	2000000
<b>FPR Date:</b>					<b>PSTC Date:</b>	
<b>Protest Amount:</b>						
<b>Payee:</b>		Bud's Zuni Service				
<b>Cap Status:</b>		Approved				
<b>Spec Cond:</b>						
<b>Note:</b>			Colorado Department of Labor and Employment (CDLE)			
<b>Rap ID:</b>	RAP-18801				<b>Eligibil Type Desc:</b>	Tank Owner/Operator
<b>Protest ID:</b>					<b>Rap Payee Type ID:</b>	
<b>Rap Status:</b>	Paid				<b>Reimbursement Req:</b>	77241.61
<b>Application Type:</b>	LUST Trust				<b>Total Reimburse:</b>	77241.61
<b>User Group Name:</b>					<b>Max Amt Reduction:</b>	
<b>FPR Date:</b>					<b>PSTC Date:</b>	
<b>Protest Amount:</b>						
<b>Payee:</b>		Bud's Zuni Service				
<b>Cap Status:</b>		Approved				
<b>Spec Cond:</b>						
<b>Note:</b>			Colorado Department of Labor and Employment (CDLE)			
<b>Rap ID:</b>	RAP-18900				<b>Eligibil Type Desc:</b>	Tank Owner/Operator
<b>Protest ID:</b>					<b>Rap Payee Type ID:</b>	
<b>Rap Status:</b>	Paid				<b>Reimbursement Req:</b>	48040.04
<b>Application Type:</b>	LUST Trust				<b>Total Reimburse:</b>	48040.04
<b>User Group Name:</b>					<b>Max Amt Reduction:</b>	
<b>FPR Date:</b>					<b>PSTC Date:</b>	
<b>Protest Amount:</b>						
<b>Payee:</b>		Bud's Zuni Service				
<b>Cap Status:</b>		Approved				
<b>Spec Cond:</b>						
<b>Note:</b>			Colorado Department of Labor and Employment (CDLE)			
<b>Rap ID:</b>	RAP-8323				<b>Eligibil Type Desc:</b>	Tank Owner/Operator
<b>Protest ID:</b>					<b>Rap Payee Type ID:</b>	
<b>Rap Status:</b>	Paid				<b>Reimbursement Req:</b>	0
<b>Application Type:</b>	Original				<b>Total Reimburse:</b>	0
<b>User Group Name:</b>					<b>Max Amt Reduction:</b>	
<b>FPR Date:</b>	3/18/2005				<b>PSTC Date:</b>	3/18/2005
<b>Protest Amount:</b>						
<b>Payee:</b>		Bud's Zuni Service				
<b>Cap Status:</b>		Approved				
<b>Spec Cond:</b>						
<b>Note:</b>			Colorado Department of Labor and Employment (CDLE)			
<b>Rap ID:</b>	RAP-18899				<b>Eligibil Type Desc:</b>	Tank Owner/Operator
<b>Protest ID:</b>					<b>Rap Payee Type ID:</b>	
<b>Rap Status:</b>	Paid				<b>Reimbursement Req:</b>	121113.62
<b>Application Type:</b>	LUST Trust				<b>Total Reimburse:</b>	121113.62
<b>User Group Name:</b>					<b>Max Amt Reduction:</b>	1800000
<b>FPR Date:</b>					<b>PSTC Date:</b>	
<b>Protest Amount:</b>						
<b>Payee:</b>		Bud's Zuni Service				

Map Key	Number of Records	Direction	Distance (mi/ft)	Elev/Diff (ft)	Site	DB
---------	-------------------	-----------	------------------	----------------	------	----

**Cap Status:** Approved  
**Spec Cond:**  
**Note:** Colorado Department of Labor and Employment (CDLE)

**Events (COSTIS) (As of 18 October, 2021)**

**Event ID:** 9124 **Log Date:** 2/4/2003 8:20:36 AM  
**Process Status Name:** Closed  
**Site Name:** Bud's Zuni Service  
**Facility Name:**  
**Address:** 2400 W 33rd Ave Denver CO 80211  
**Loc Address:** 2400 W 33rd Ave<br>Denver 80211  
**Loc City:** Denver  
**Loc County:** Denver

**Reimbursement Application (COSTIS) (As of 18 October, 2021)**

<b>RAP ID:</b> 18900		<b>Event ID:</b> 9124
<b>Facility ID:</b> 15946		<b>PSTC Date:</b>
<b>Payee Name:</b> Bud's Zuni Service		
<b>RAP ID:</b> 18899		<b>Event ID:</b> 9124
<b>Facility ID:</b> 15946		<b>PSTC Date:</b>
<b>Payee Name:</b> Bud's Zuni Service		
<b>RAP ID:</b> 18801		<b>Event ID:</b> 9124
<b>Facility ID:</b> 15946		<b>PSTC Date:</b>
<b>Payee Name:</b> Bud's Zuni Service		
<b>RAP ID:</b> 29366		<b>Event ID:</b> 9124
<b>Facility ID:</b> 15946		<b>PSTC Date:</b>
<b>Payee Name:</b> Bud's Zuni Service		
<b>RAP ID:</b> 8323		<b>Event ID:</b> 9124
<b>Facility ID:</b> 15946		<b>PSTC Date:</b> 3/18/2005
<b>Payee Name:</b> Bud's Zuni Service		
<b>RAP ID:</b> 26353		<b>Event ID:</b> 9124
<b>Facility ID:</b> 15946		<b>PSTC Date:</b>
<b>Payee Name:</b> Bud's Zuni Service		

**OPS Petroleum Release Events in Colorado - Petroleum Release Events**

<b>Event ID:</b> 9124	<b>Phone:</b> 303-318-4357
<b>Release No:</b> REL-003798	<b>City:</b> Denver
<b>Status:</b> Closed	<b>Zip:</b> 80211
<b>Release Date:</b> 1/31/2003	<b>State:</b> CO
<b>Closure Date:</b> 4/26/2016	<b>County:</b> Denver
<b>NFA Type:</b> Tier II	<b>Latitude:</b> 39.763022
<b>Release Cause:</b> Other	<b>Longitude:</b> -105.016207
<b>Reimbursement Total:</b>	<b>Latitude Longitude:</b> 39.763022, -105.016207
<b>Contact:</b> Kyle Campbell	
<b>Release Source:</b> Other	
<b>Site Name:</b> Bud's Zuni Service	
<b>Address:</b> 2400 W 33rd Ave	
<b>Email:</b> cdle_ops_public_record_center@state.co.us	
<b>Link :</b> https://socgov18.force.com/s/release/a183h000003KWF	

<a href="#">84</a>	2 of 2	N	0.50 / 2,620.13	5,311.74 / 47	Bud's Zuni Service 2400 W 33rd Ave Denver CO 80211	LUST TRUST
--------------------	--------	---	-----------------	---------------	--	------------

<b>Facility ID:</b> 15946	<b>Event ID:</b> 9124
<b>TtlAmtAppvdForReim :</b> 254511.17	<b>Release Date:</b> 1/31/2003

Map Key	Number of Records	Direction	Distance (mi/ft)	Elev/Diff (ft)	Site	DB
---------	-------------------	-----------	------------------	----------------	------	----

UST Tank Count: AST Tank count:  
 County: Denver

<a href="#">85</a>	1 of 3	E	0.50 / 2,628.70	5,186.41 / -79	Balfour Cosmopolitan Club II NE Corner of Little Raven St and 15th St. DENVER CO 80220	VCP
--------------------	--------	---	-----------------	----------------	--	-----

File No: 150220-1  
 Site No:  
 ID:  
 Review Due Dt:  
 Extension:  
 Actual Review Dt:  
 REM Start Due Dt:  
 REM Comp Due Dt:  
 Actual Cost:  
 Rebate:  
 Tax Credit:  
 App Type:  
 App Status:  
 Land Use Zoning:  
 Residences:  
 Jobs:  
 Public View:  
 Site:  
 Address:  
 City:  
 ZIP Code:  
 Site (REST):  
 Address (REST):  
 City (REST):  
 Zip Code (REST):  
 Data Source:

Project Active:  
 Received Date:  
 Content Type:  
 Created:  
 Modified:  
 Expr1000:  
 Project ID Admin:  
 Acreage:  
 ID (REST): -858993459  
 FID (REST): 150  
 Received Dt (REST): 2/19/2015, 7:00 PM  
 County (REST): DENVER  
 Latitude: 39.734501  
 Longitude: -104.916397  
 X: -104.91639700000232  
 Y: 39.734501000001885

Balfour Cosmopolitan Club II  
 NE Corner of Little Raven St and 15th St.  
 DENVER  
 80220  
 Colorado Environmental Records Search (REST Service): CDPHE Colorado VCUP Layer

**REST Site Detail(s)**

Project Ac:	0	Land Use:	RESIDENTIAL
Acreage:	2	Modified:	1494288000000
Actual Rev:	1428624000000	Modified Dt:	2017-05-09 24:00:00 UTC
Actual Rev Dt:	2015-04-10 24:00:00 UTC	Rebate:	765
Actual Cos:	1235	Received D Dt:	2015-02-20 24:00:00 UTC
Application:	NAD	Rem Comp D:	
Applicat 1:	APPROVAL	Rem Comp D Dt:	1970-01-01 24:00:00 UTC
Content Type:	Application	Rem Start:	
Created:	1494288000000	Rem Start Dt:	1970-01-01 24:00:00 UTC
Created Dt:	2017-05-09 24:00:00 UTC	Review Due:	1428278400000
Extension:	4	Review Due Dt:	2015-04-06 24:00:00 UTC

<a href="#">85</a>	2 of 3	E	0.50 / 2,628.70	5,186.41 / -79	Central Platte Valley: Archstone Communities 15 ST & Little Raven DENVER CO 80202	VCP
--------------------	--------	---	-----------------	----------------	---	-----

File No: 011004-1  
 Site No:  
 ID:  
 Review Due Dt:  
 Extension:  
 Actual Review Dt:  
 REM Start Due Dt:  
 REM Comp Due Dt:  
 Actual Cost:  
 Rebate:  
 Tax Credit:

Project Active:  
 Received Date:  
 Content Type:  
 Created:  
 Modified:  
 Expr1000:  
 Project ID Admin:  
 Acreage:  
 ID (REST): 1717986918  
 FID (REST): 958  
 Received Dt (REST): 10/3/2001, 7:00 PM

Map Key	Number of Records	Direction	Distance (mi/ft)	Elev/Diff (ft)	Site	DB
				<b>County (REST):</b>	DENVER	
				<b>Latitude:</b>	39.754368	
				<b>Longitude:</b>	-105.006561	
				<b>X:</b>	-105.00656100000235	
				<b>Y:</b>	39.75436800000182	
<b>App Type:</b>						
<b>App Status:</b>						
<b>Land Use Zoning:</b>						
<b>Residences:</b>						
<b>Jobs:</b>						
<b>Public View:</b>						
<b>Site:</b>						
<b>Address:</b>						
<b>City:</b>						
<b>ZIP Code:</b>						
<b>Site (REST):</b>		Central Platte Valley: Archstone Communities				
<b>Address (REST):</b>		15 ST & Little Raven				
<b>City (REST):</b>		DENVER				
<b>Zip Code (REST):</b>		80202				
<b>Data Source:</b>		Colorado Environmental Records Search (REST Service): CDPHE Colorado VCUP Layer				

**REST Site Detail(s)**

<b>Project Ac:</b>	0	<b>Land Use:</b>	
<b>Acreage:</b>	0	<b>Modified:</b>	1501459200000
<b>Actual Rev:</b>	1009756800000	<b>Modified Dt:</b>	2017-07-31 24:00:00 UTC
<b>Actual Rev Dt:</b>	2001-12-31 24:00:00 UTC	<b>Rebate:</b>	1589.26
<b>Actual Cos:</b>	410.74	<b>Received D Dt:</b>	2001-10-04 24:00:00 UTC
<b>Application:</b>	NAD	<b>Rem Comp D:</b>	
<b>Applicat 1:</b>	APPROVAL	<b>Rem Comp D Dt:</b>	1970-01-01 24:00:00 UTC
<b>Content Type:</b>	Application	<b>Rem Start:</b>	
<b>Created:</b>	1494288000000	<b>Rem Start Dt:</b>	1970-01-01 24:00:00 UTC
<b>Created Dt:</b>	2017-05-09 24:00:00 UTC	<b>Review Due:</b>	1006041600000
<b>Extension:</b>	43	<b>Review Due Dt:</b>	2001-11-18 24:00:00 UTC

<a href="#">85</a>	3 of 3	E	0.50 / 2,628.70	5,186.41 / -79	Balfour Cosmopolitan Club NE Corner of Little Raven and 15th St. DENVER CO 80220	VCP
--------------------	--------	---	-----------------	----------------	--	-----

<b>File No:</b>	120925-1	<b>Project Active:</b>	
<b>Site No:</b>		<b>Received Date:</b>	
<b>ID:</b>		<b>Content Type:</b>	
<b>Review Due Dt:</b>		<b>Created:</b>	
<b>Extension:</b>		<b>Modified:</b>	
<b>Actual Review Dt:</b>		<b>Expr1000:</b>	
<b>REM Start Due Dt:</b>		<b>Project ID Admin:</b>	
<b>REM Comp Due Dt:</b>		<b>Acreage:</b>	
<b>Actual Cost:</b>		<b>ID (REST):</b>	571
<b>Rebate:</b>		<b>FID (REST):</b>	1425
<b>Tax Credit:</b>		<b>Received Dt (REST):</b>	9/24/2012, 7:00 PM
<b>App Type:</b>		<b>County (REST):</b>	DENVER
<b>App Status:</b>		<b>Latitude:</b>	39.734501
<b>Land Use Zoning:</b>		<b>Longitude:</b>	-104.916397
<b>Residences:</b>		<b>X:</b>	-104.91639700000232
<b>Jobs:</b>		<b>Y:</b>	39.734501000001885
<b>Public View:</b>			
<b>Site:</b>			
<b>Address:</b>			
<b>City:</b>			
<b>ZIP Code:</b>			
<b>Site (REST):</b>	Balfour Cosmopolitan Club		
<b>Address (REST):</b>	NE Corner of Little Raven and 15th St.		
<b>City (REST):</b>	DENVER		
<b>Zip Code (REST):</b>	80220		
<b>Data Source:</b>	Colorado Environmental Records Search (REST Service): CDPHE Colorado VCUP Layer		

**REST Site Detail(s)**

<b>Project Ac:</b>	0	<b>Land Use:</b>	RESIDENTIAL
<b>Acreage:</b>	2.2	<b>Modified:</b>	1494288000000

Map Key	Number of Records	Direction	Distance (mi/ft)	Elev/Diff (ft)	Site	DB
---------	-------------------	-----------	------------------	----------------	------	----

<b>Actual Rev:</b>	1350864000000				<b>Modified Dt:</b>	2017-05-09 24:00:00 UTC
<b>Actual Rev Dt:</b>	2012-10-22 24:00:00 UTC				<b>Rebate:</b>	1235
<b>Actual Cos:</b>	765				<b>Received D Dt:</b>	2012-09-25 24:00:00 UTC
<b>Application:</b>	VCUP				<b>Rem Comp D:</b>	1413936000000
<b>Applicat 1:</b>	APPROVAL				<b>Rem Comp D Dt:</b>	2014-10-22 24:00:00 UTC
<b>Content Type:</b>	Application				<b>Rem Start:</b>	1350864000000
<b>Created:</b>	1494288000000				<b>Rem Start Dt:</b>	2012-10-22 24:00:00 UTC
<b>Created Dt:</b>	2017-05-09 24:00:00 UTC				<b>Review Due:</b>	1352419200000
<b>Extension:</b>	0				<b>Review Due Dt:</b>	2012-11-09 24:00:00 UTC

<a href="#">86</a>	1 of 2	SE	0.50 / 2,630.59	5,186.58 / -79	DENVER MANUFACTURE GAS PLANTS 2000 ELITCH CIRCLE DENVER CO 80204	CERCLIS
--------------------	--------	----	--------------------	-------------------	---	---------

<b>Site ID:</b>	0802597	<b>RNPL Status Code:</b>	N
<b>Site EPA ID:</b>	CON000802597	<b>NPL Status:</b>	Not on the NPL
<b>Site Street Address 2:</b>		<b>RFED Facility Code:</b>	N
<b>Site County Name:</b>	DENVER	<b>RFED Facility Desc:</b>	Not a Federal Facility
<b>Site FIPS Code:</b>	08031	<b>USGS Hydro Unit No.:</b>	
<b>Region Code:</b>	08	<b>Site Cong. Dist. Code:</b>	
<b>Site SMSA No.:</b>		<b>ROT Desc:</b>	Private
<b>Site Prim. Latitude:</b>	+39.750964	<b>FR NPL Update No.:</b>	
<b>Site Prim. Longitude:</b>	-105.009438	<b>RFRA Code:</b>	
<b>Lat Long Source:</b>			
<b>RNON NPL Status Desc:</b>	NFRAP-Site does not qualify for the NPL based on existing information		

**CERCLIS Site Contact Name(s)**

<b>Person ID:</b>	8270347.00
<b>First Name:</b>	Sabrina
<b>Last Name:</b>	Forrest
<b>Phone No.:</b>	3033126484
<b>Email:</b>	

**CERCLIS Assess History**

<b>OU ID:</b>	00	<b>RALT Short Name:</b>	
<b>Act Code ID:</b>		<b>Act Start Date:</b>	
<b>RAT Code:</b>		<b>Act Complete Date:</b>	
<b>RAT Short Name:</b>		<b>AGT Order No.:</b>	0
<b>RAT Name:</b>		<b>SH OU:</b>	
<b>RAT Hist. Only Flag:</b>		<b>SH Code:</b>	
<b>RAT NSI Indicator:</b>		<b>SH Seq:</b>	
<b>RAT Level:</b>		<b>SH Start Date:</b>	
<b>RAT DEF OU:</b>		<b>SH Complete Date:</b>	
<b>RFBS Code:</b>		<b>SH Lead:</b>	
<b>SPA Code:</b>			
<b>RAT Def:</b>			
<b>Site Desc:</b>	Three Denver area sites combined into one PA (Elitch Gardens, Xcel Energy Steam Plant and Colorado Housing and Finance Building.)		

**Site Alias:** COLORADO HOUSING AND FINANCE BUILDING, 1981 BLAKE STREET, DENVER, CO, 80202 ; ELITCH GARDENS, 2000 ELITCH CIRCLE, DENVER, CO, 80204 ; XCEL ENERGY STEAM PLANT, 1875 DELGANY ST., DENVER, CO, 80202 ;

**CERCLIS Assess History**

<b>OU ID:</b>	00	<b>RALT Short Name:</b>	EPA Fund
<b>Act Code ID:</b>	001	<b>Act Start Date:</b>	
<b>RAT Code:</b>	DS	<b>Act Complete Date:</b>	3/25/2004 00:00:00
<b>RAT Short Name:</b>	DISCVRY	<b>AGT Order No.:</b>	10
<b>RAT Name:</b>	DISCOVERY	<b>SH OU:</b>	
<b>RAT Hist. Only Flag:</b>		<b>SH Code:</b>	



Map Key	Number of Records	Direction	Distance (mi/ft)	Elev/Diff (ft)	Site	DB
RAT NSI Indicator:	B				SH Seq:	
RAT Level:	1				SH Start Date:	
RAT DEF OU:	00				SH Complete Date:	
RFBS Code:					SH Lead:	
SPA Code:	13					
RAT Def:		The process by which a potential hazardous waste site is brought to the attention of the EPA. The process can occur through the use of several mechanisms such as a phone call or referral by another government agency.				
Site Desc:						
Site Alias:						

**CERCLIS Assess History**

OU ID:	00	RALT Short Name:	EPA Fund
Act Code ID:	001	Act Start Date:	3/11/2005 00:00:00
RAT Code:	PA	Act Complete Date:	5/12/2005 00:00:00
RAT Short Name:	PA	AGT Order No.:	130
RAT Name:	PRELIMINARY ASSESSMENT	SH OU:	
RAT Hist. Only Flag:		SH Code:	
RAT NSI Indicator:	B	SH Seq:	
RAT Level:	1	SH Start Date:	
RAT DEF OU:	00	SH Complete Date:	
RFBS Code:	P	SH Lead:	
SPA Code:	13		
RAT Def:		Collection of diverse existing information about the source and nature of the site hazard. It is EPA policy to complete the preliminary assessment within one year of site discovery.	
Site Desc:			
Site Alias:			

<a href="#">86</a>	2 of 2	SE	0.50 / 2,630.59	5,186.58 / -79	DENVER MANUFACTURE GAS PLANTS 2000 ELITCH CIRCLE DENVER CO 80204	SEMS ARCHIVE
Site ID:	0802597	FIPS Code:	08031			
EPA ID:	CON000802597	Cong District:				
Superfund Alt Agmt:	No	Region:	08			
Federal Facility:	No	County:	DENVER			
FF Docket:	No					
NPL:	Not on the NPL					
Non NPL Status:	NFRAP-Site does not qualify for the NPL based on existing information					

**Action Information**

Operable Units:	00	Start Actual:	04/24/2012
Action Code:	VS	Finish Actual:	04/24/2012
Action Name:	ARCH SITE	Qual:	
SEQ:	1	Curr Action Lead:	EPA Perf In-Hse
Operable Units:	00	Start Actual:	03/11/2005
Action Code:	PA	Finish Actual:	05/12/2005
Action Name:	PA	Qual:	N
SEQ:	1	Curr Action Lead:	EPA Perf
Operable Units:	00	Start Actual:	03/25/2004
Action Code:	DS	Finish Actual:	03/25/2004
Action Name:	DISCVRY	Qual:	
SEQ:	1	Curr Action Lead:	EPA Perf

<a href="#">87</a>	1 of 2	SW	0.67 / 3,553.66	5,286.20 / 21	SANTOS MUFFLER 1940 N FEEDRAL BLVD DENVER CO 80211	RCRA CORRACTS
EPA Handler ID:	COR000009589					
Gen Status Universe:	No Report					
Contact Name:	REQUESTED DATA NOT					

<b>Map Key</b>	<b>Number of Records</b>	<b>Direction</b>	<b>Distance (mi/ft)</b>	<b>Elev/Diff (ft)</b>	<b>Site</b>	<b>DB</b>
<b>Contact Address:</b>			1940 , N FEEDRAL BLVD , , DENVER , CO, 80211 , US			
<b>Contact Phone No and Ext:</b>						
<b>Contact Email:</b>						
<b>Contact Country:</b>		US				
<b>County Name:</b>		DENVER				
<b>EPA Region:</b>		08				
<b>Land Type:</b>						
<b>Receive Date:</b>		19980109				
<b>Location Latitude:</b>						
<b>Location Longitude:</b>						

**Event/Area Details**

<b>Area Name:</b>	STORAGE TANKS
<b>Event Code:</b>	CA100
<b>Corrective Action Event Descri:</b>	INVESTIGATION IMPOSITION
<b>Actual Date of Event:</b>	19971125
<b>Orig Sched Event Date:</b>	
<b>New Sched Event Date:</b>	
<b>Best Date:</b>	19971125
<b>Groundwater Release Indicator:</b>	Yes
<b>Soil Release Indicator:</b>	Yes
<b>Air Release Indicator:</b>	
<b>Surface Waste Release Ind:</b>	
<b>Event Responsible Agency:</b>	S
<b>Area Name:</b>	STORAGE TANKS
<b>Event Code:</b>	CA816AS
<b>Corrective Action Event Descri:</b>	OTHER SUPPLEMENTAL INFORMATION REQUESTED
<b>Actual Date of Event:</b>	19971125
<b>Orig Sched Event Date:</b>	
<b>New Sched Event Date:</b>	
<b>Best Date:</b>	19971125
<b>Groundwater Release Indicator:</b>	Yes
<b>Soil Release Indicator:</b>	Yes
<b>Air Release Indicator:</b>	
<b>Surface Waste Release Ind:</b>	
<b>Event Responsible Agency:</b>	S
<b>Area Name:</b>	STORAGE TANKS
<b>Event Code:</b>	CA006AC
<b>Corrective Action Event Descri:</b>	AREA OF CONCERN
<b>Actual Date of Event:</b>	19971125
<b>Orig Sched Event Date:</b>	
<b>New Sched Event Date:</b>	
<b>Best Date:</b>	19971125
<b>Groundwater Release Indicator:</b>	Yes
<b>Soil Release Indicator:</b>	Yes
<b>Air Release Indicator:</b>	
<b>Surface Waste Release Ind:</b>	
<b>Event Responsible Agency:</b>	S
<b>Area Name:</b>	STORAGE TANKS
<b>Event Code:</b>	CA814AS
<b>Corrective Action Event Descri:</b>	OTHER WORKPLAN APPROVED
<b>Actual Date of Event:</b>	19980220
<b>Orig Sched Event Date:</b>	
<b>New Sched Event Date:</b>	
<b>Best Date:</b>	19980220
<b>Groundwater Release Indicator:</b>	Yes
<b>Soil Release Indicator:</b>	Yes
<b>Air Release Indicator:</b>	
<b>Surface Waste Release Ind:</b>	
<b>Event Responsible Agency:</b>	S
<b>Area Name:</b>	STORAGE TANKS
<b>Event Code:</b>	CA817AS
<b>Corrective Action Event Descri:</b>	OTHER SUPPLEMENTAL INFORMATION RECEIVED

**Actual Date of Event:** 19971125  
**Orig Sched Event Date:**  
**New Sched Event Date:**  
**Best Date:** 19971125  
**Groundwater Release Indicator:** Yes  
**Soil Release Indicator:** Yes  
**Air Release Indicator:**  
**Surface Waste Release Ind:**  
**Event Responsible Agency:** S

**Area Name:** STORAGE TANKS  
**Event Code:** CA999  
**Corrective Action Event Descri:** CA PROCESS IS TERMINATED  
**Actual Date of Event:** 19980428  
**Orig Sched Event Date:**  
**New Sched Event Date:**  
**Best Date:** 19980428  
**Groundwater Release Indicator:** Yes  
**Soil Release Indicator:** Yes  
**Air Release Indicator:**  
**Surface Waste Release Ind:**  
**Event Responsible Agency:** S

**Area Name:** STORAGE TANKS  
**Event Code:** CA817  
**Corrective Action Event Descri:** OTHER SUPPLEMENTAL INFORMATION RECEIVED  
**Actual Date of Event:** 19980427  
**Orig Sched Event Date:**  
**New Sched Event Date:**  
**Best Date:** 19980427  
**Groundwater Release Indicator:** Yes  
**Soil Release Indicator:** Yes  
**Air Release Indicator:**  
**Surface Waste Release Ind:**  
**Event Responsible Agency:** S

**Violation/Evaluation Summary**

**Note:** NO VIOLATIONS: All of the compliance records associated with this facility (EPA ID) indicate NO VIOLATIONS; Compliance Monitoring and Enforcement table dated Sep, 2022.

**Evaluation Details**

**Evaluation Start Date:** 19980219  
**Evaluation Type Description:** FOCUSED COMPLIANCE INSPECTION  
**Violation Short Description:**  
**Return to Compliance Date:**  
**Evaluation Agency:** State

**Evaluation Start Date:** 19980428  
**Evaluation Type Description:** FOCUSED COMPLIANCE INSPECTION  
**Violation Short Description:**  
**Return to Compliance Date:**  
**Evaluation Agency:** State

**Evaluation Start Date:** 19980108  
**Evaluation Type Description:** FOCUSED COMPLIANCE INSPECTION  
**Violation Short Description:**  
**Return to Compliance Date:**  
**Evaluation Agency:** State

**Handler Summary**

**Importer Activity:** No  
**Mixed Waste Generator:** No  
**Transporter Activity:** No

Map Key	Number of Records	Direction	Distance (mi/ft)	Elev/Diff (ft)	Site	DB
<b>Transfer Facility:</b> No <b>Onsite Burner:</b> No <b>Smelting, Melting and Refining:</b> No <b>Underground Injection Control:</b> No <b>Commercial TSD:</b> No <b>Used Oil Transporter:</b> No <b>Used Oil Transfer Facility:</b> No <b>Used Oil Processor:</b> No <b>Used Oil Refiner:</b> No <b>Used Oil Burner:</b> No <b>Used Oil Market Burner:</b> No <b>Used Oil Spec Marketer:</b> No						
<b><u>Hazardous Waste Handler Details</u></b>						
<b>Sequence No:</b> 1 <b>Receive Date:</b> 19980109 <b>Handler Name:</b> SANTOS MUFFLER <b>Federal Waste Generator Code:</b> N <b>Generator Code Description:</b> Not a Generator, Verified <b>Source Type:</b> Notification						
<b><u>Hazardous Waste Handler Details</u></b>						
<b>Sequence No:</b> 1 <b>Receive Date:</b> 19980108 <b>Handler Name:</b> SANTOS MUFFLER <b>Federal Waste Generator Code:</b> N <b>Generator Code Description:</b> Not a Generator, Verified <b>Source Type:</b> Implementer						
<b><u>Historical Handler Details</u></b>						
<b>Receive Dt:</b> 19980108 <b>Generator Code Description:</b> Not a Generator, Verified <b>Handler Name:</b> SANTOS MUFFLER						
<a href="#">87</a>	2 of 2	SW	0.67 / 3,553.66	5,286.20 / 21	SANTOS MUFFLER 1940 N. FEEDRAL BLVD. DENVER CO 80211	HAZ CORRACT
<b>ID:</b>	COR000009589			<b>County:</b>	DENVER	
<b>Status:</b>	HISTORIC			<b>Method:</b>	CENTRUS	
<b>Fac Type:</b>	CA			<b>Accuracy:</b>	+OR- 30 METERS	
<b>Links:</b>	http://www.epa.gov/cgi-bin/get1cReport.cgi?tool=echo&IDNumber=COR000009589					
<a href="#">88</a>	1 of 1	S	0.78 / 4,132.16	5,193.14 / -72	ELITCH GARDENS 299 WALNUT ST DENVER CO 80204	RCRA CORRACTS
<b>EPA Handler ID:</b> COR000212415 <b>Gen Status Universe:</b> VSG <b>Contact Name:</b> PAUL MIKESKA <b>Contact Address:</b> 299 , WALNUT ST , , DENVER , CO, 80204 , US <b>Contact Phone No and Ext:</b> 303-595-4386 <b>Contact Email:</b> <b>Contact Country:</b> US <b>County Name:</b> DENVER <b>EPA Region:</b> 08 <b>Land Type:</b> Private <b>Receive Date:</b> 20080820 <b>Location Latitude:</b> 39.746295 <b>Location Longitude:</b> -105.005195						

**Event/Area Details**

**Area Name:** ENTIRE FACILITY  
**Event Code:** CA100  
**Corrective Action Event Descri:** INVESTIGATION IMPOSITION  
**Actual Date of Event:** 19920831  
**Orig Sched Event Date:**  
**New Sched Event Date:**  
**Best Date:** 19920831  
**Groundwater Release Indicator:** Yes  
**Soil Release Indicator:** Yes  
**Air Release Indicator:**  
**Surface Waste Release Ind:**  
**Event Responsible Agency:** S

**Violation/Evaluation Summary**

**Note:** NO VIOLATIONS: All of the compliance records associated with this facility (EPA ID) indicate NO VIOLATIONS; Compliance Monitoring and Enforcement table dated Sep, 2022.

**Evaluation Details**

**Evaluation Start Date:** 20080811  
**Evaluation Type Description:** FOCUSED COMPLIANCE INSPECTION  
**Violation Short Description:**  
**Return to Compliance Date:**  
**Evaluation Agency:** State

**Handler Summary**

**Importer Activity:** No  
**Mixed Waste Generator:** No  
**Transporter Activity:** No  
**Transfer Facility:** No  
**Onsite Burner:** No  
**Smelting, Melting and Refining:** No  
**Underground Injection Control:** No  
**Commercial TSD:** No  
**Used Oil Transporter:** No  
**Used Oil Transfer Facility:** No  
**Used Oil Processor:** No  
**Used Oil Refiner:** No  
**Used Oil Burner:** No  
**Used Oil Market Burner:** No  
**Used Oil Spec Marketer:** No

**Hazardous Waste Handler Details**

**Sequence No:** 3  
**Receive Date:** 20080820  
**Handler Name:** ELITCH GARDENS  
**Federal Waste Generator Code:** 3  
**Generator Code Description:** Very Small Quantity Generator  
**Source Type:** Notification

**Hazardous Waste Handler Details**

**Sequence No:** 2  
**Receive Date:** 20071019  
**Handler Name:** ELITCH GARDENS  
**Federal Waste Generator Code:** 2



Map Key	Number of Records	Direction	Distance (mi/ft)	Elev/Diff (ft)	Site	DB
---------	-------------------	-----------	------------------	----------------	------	----

Generator Code Description: Small Quantity Generator  
 Source Type: Notification

**Hazardous Waste Handler Details**

Sequence No: 1  
 Receive Date: 20051028  
 Handler Name: SIX FLAGS ELITCH GARDENS  
 Federal Waste Generator Code: 2  
 Generator Code Description: Small Quantity Generator  
 Source Type: Notification

**Owner/Operator Details**

Owner/Operator Ind:	Current Operator	Street No:	299
Type:	Private	Street 1:	WALNUT ST
Name:	SIX FLAGS ELITCH GARDENS	Street 2:	
Date Became Current:	20051028	City:	DENVER
Date Ended Current:		State:	CO
Phone:		Country:	US
Source Type:	Notification	Zip Code:	80204

Owner/Operator Ind:	Current Operator	Street No:	299
Type:	Private	Street 1:	WALNUT ST
Name:	ELITCH GARDENS	Street 2:	
Date Became Current:	20080820	City:	DENVER
Date Ended Current:		State:	CO
Phone:	303-595-4386	Country:	US
Source Type:	Notification	Zip Code:	80204

Owner/Operator Ind:	Current Owner	Street No:	299
Type:	Private	Street 1:	WALNUT ST
Name:	SIX FLAGS ELITCH GARDENS	Street 2:	
Date Became Current:	20051028	City:	DENVER
Date Ended Current:		State:	CO
Phone:		Country:	US
Source Type:	Notification	Zip Code:	80204

**Historical Handler Details**

Receive Dt: 20051028  
 Generator Code Description: Small Quantity Generator  
 Handler Name: SIX FLAGS ELITCH GARDENS

Receive Dt: 20071019  
 Generator Code Description: Small Quantity Generator  
 Handler Name: ELITCH GARDENS

<a href="#">89</a>	1 of 1	E	0.88 / 4,664.65	5,186.70 / -78	RTD DENVER UNION TERMINAL 1701 WYNKOOP ST DENVER CO 80202-1047	RCRA CORRACTS
--------------------	--------	---	--------------------	-------------------	--	------------------

EPA Handler ID: COD983780180  
 Gen Status Universe: VSG  
 Contact Name: JAMES HERNANDEZ  
 Contact Address: 1701 WYNKOOP ST , , DENVER , CO, 80202-1047 , US  
 Contact Phone No and Ext: 303-299-2202  
 Contact Email:  
 Contact Country: US  
 County Name: DENVER  
 EPA Region: 08  
 Land Type: District  
 Receive Date: 20030513  
 Location Latitude: 39.752433  
 Location Longitude: -105.000216

<b>Map Key</b>	<b>Number of Records</b>	<b>Direction</b>	<b>Distance (mi/ft)</b>	<b>Elev/Diff (ft)</b>	<b>Site</b>	<b>DB</b>
----------------	--------------------------	------------------	-------------------------	-----------------------	-------------	-----------

**Event/Area Details**

**Area Name:** SULFURIC ACID SPILL  
**Event Code:** CA999RM  
**Corrective Action Event Descri:** CA PROCESS IS TERMINATED-REMEDIAL ACTIVITIES COMPLETE  
**Actual Date of Event:** 20120427  
**Orig Sched Event Date:**  
**New Sched Event Date:**  
**Best Date:** 20120427  
**Groundwater Release Indicator:**  
**Soil Release Indicator:**  
**Air Release Indicator:**  
**Surface Waste Release Ind:**  
**Event Responsible Agency:** S

**Area Name:** SULFURIC ACID SPILL  
**Event Code:** CA060  
**Corrective Action Event Descri:** NOTICE OF CONTAMINATION  
**Actual Date of Event:** 20111029  
**Orig Sched Event Date:**  
**New Sched Event Date:**  
**Best Date:** 20111029  
**Groundwater Release Indicator:**  
**Soil Release Indicator:**  
**Air Release Indicator:**  
**Surface Waste Release Ind:**  
**Event Responsible Agency:** S

**Area Name:** SULFURIC ACID SPILL  
**Event Code:** CA650SR  
**Corrective Action Event Descri:** STABILIZATION CONSTRUCTION COMPLETED - PRIMARY MEAS SOURCE REMOVAL AND-OR TRTMT  
**Actual Date of Event:** 20120427  
**Orig Sched Event Date:**  
**New Sched Event Date:**  
**Best Date:** 20120427  
**Groundwater Release Indicator:**  
**Soil Release Indicator:**  
**Air Release Indicator:**  
**Surface Waste Release Ind:**  
**Event Responsible Agency:** S

**Area Name:** SULFURIC ACID SPILL  
**Event Code:** CA550RC  
**Corrective Action Event Descri:** REMEDY CONSTRUCTION-REMEDY CONSTRUCTED  
**Actual Date of Event:** 20120427  
**Orig Sched Event Date:**  
**New Sched Event Date:**  
**Best Date:** 20120427  
**Groundwater Release Indicator:**  
**Soil Release Indicator:**  
**Air Release Indicator:**  
**Surface Waste Release Ind:**  
**Event Responsible Agency:** S

**Violation/Evaluation Summary**

**Note:** NO RECORDS: As of Sep 2022, there are no Compliance Monitoring and Enforcement (violation) records associated with this facility (EPA ID).

**Handler Summary**

**Importer Activity:** No  
**Mixed Waste Generator:** No  
**Transporter Activity:** No  
**Transfer Facility:** No

Map Key	Number of Records	Direction	Distance (mi/ft)	Elev/Diff (ft)	Site	DB
Onsite Burner:		No				
Smelting, Melting and Refining:		No				
Underground Injection Control:		No				
Commercial TSD:		No				
Used Oil Transporter:		No				
Used Oil Transfer Facility:		No				
Used Oil Processor:		No				
Used Oil Refiner:		No				
Used Oil Burner:		No				
Used Oil Market Burner:		No				
Used Oil Spec Marketer:		No				

**Hazardous Waste Handler Details**

Sequence No: 1  
 Receive Date: 19920928  
 Handler Name: DENVER UNION TERMINAL RAILWAY  
 Federal Waste Generator Code: N  
 Generator Code Description: Not a Generator, Verified  
 Source Type: Notification

**Waste Code Details**

Hazardous Waste Code: D000  
 Waste Code Description: DESCRIPTION

**Hazardous Waste Handler Details**

Sequence No: 2  
 Receive Date: 20030513  
 Handler Name: RTD DENVER UNION TERMINAL  
 Federal Waste Generator Code: 3  
 Generator Code Description: Very Small Quantity Generator  
 Source Type: Notification

**Owner/Operator Details**

<b>Owner/Operator Ind:</b>	Current Owner	<b>Street No:</b>	
<b>Type:</b>	Private	<b>Street 1:</b>	1701 WYNKOOP ST, STE 223
<b>Name:</b>	DENVER UNION TERMINAL RAILWAY	<b>Street 2:</b>	
<b>Date Became Current:</b>		<b>City:</b>	DENVER
<b>Date Ended Current:</b>		<b>State:</b>	CO
<b>Phone:</b>	303-534-6334	<b>Country:</b>	
<b>Source Type:</b>	Notification	<b>Zip Code:</b>	80202-1047

<b>Owner/Operator Ind:</b>	Current Owner	<b>Street No:</b>	
<b>Type:</b>	Private	<b>Street 1:</b>	1701 WYNKOOP ST STE 223
<b>Name:</b>	REGIONAL TRANSPORTATION DISTRICT	<b>Street 2:</b>	
<b>Date Became Current:</b>	20030513	<b>City:</b>	DENVER
<b>Date Ended Current:</b>		<b>State:</b>	CO
<b>Phone:</b>	303-534-6334	<b>Country:</b>	US
<b>Source Type:</b>	Notification	<b>Zip Code:</b>	80202-1047

<b>Owner/Operator Ind:</b>	Current Operator	<b>Street No:</b>	1701
<b>Type:</b>	District	<b>Street 1:</b>	WYNKOOP ST
<b>Name:</b>	RTD DENVER UNION TERMINAL	<b>Street 2:</b>	
<b>Date Became Current:</b>	20030513	<b>City:</b>	DENVER
<b>Date Ended Current:</b>		<b>State:</b>	CO
<b>Phone:</b>	303-299-2202	<b>Country:</b>	US
<b>Source Type:</b>	Notification	<b>Zip Code:</b>	80202-1047

**Historical Handler Details**

Map Key	Number of Records	Direction	Distance (mi/ft)	Elev/Diff (ft)	Site	DB
<b>Receive Dt:</b>		19920928				
<b>Generator Code Description:</b>		Not a Generator, Verified				
<b>Handler Name:</b>		DENVER UNION TERMINAL RAILWAY				

<a href="#">90</a>	1 of 2	ESE	0.92 / 4,868.30	5,192.48 / -73	BLAKE STREET PROPERTIES 1428 15TH ST DENVER CO 80202	RCRA CORRACTS
--------------------	--------	-----	--------------------	-------------------	--	------------------

**EPA Handler ID:** COR000005975  
**Gen Status Universe:** No Report  
**Contact Name:**  
**Contact Address:** US  
**Contact Phone No and Ext:**  
**Contact Email:**  
**Contact Country:** US  
**County Name:** DENVER  
**EPA Region:** 08  
**Land Type:**  
**Receive Date:** 19960909  
**Location Latitude:**  
**Location Longitude:**

**Event/Area Details**

**Area Name:** UST REMOVAL AREA  
**Event Code:** CA006AC  
**Corrective Action Event Descri:** AREA OF CONCERN  
**Actual Date of Event:** 19960913  
**Orig Sched Event Date:**  
**New Sched Event Date:**  
**Best Date:** 19960913  
**Groundwater Release Indicator:** Yes  
**Soil Release Indicator:** Yes  
**Air Release Indicator:**  
**Surface Waste Release Ind:**  
**Event Responsible Agency:** S

**Area Name:** UST REMOVAL AREA  
**Event Code:** CA100  
**Corrective Action Event Descri:** INVESTIGATION IMPOSITION  
**Actual Date of Event:** 19960913  
**Orig Sched Event Date:**  
**New Sched Event Date:**  
**Best Date:** 19960913  
**Groundwater Release Indicator:** Yes  
**Soil Release Indicator:** Yes  
**Air Release Indicator:**  
**Surface Waste Release Ind:**  
**Event Responsible Agency:** S

**Area Name:** UST REMOVAL AREA  
**Event Code:** CA999NF  
**Corrective Action Event Descri:** CA PROCESS IS TERMINATED-NO FURTHER ACTION  
**Actual Date of Event:** 19961016  
**Orig Sched Event Date:**  
**New Sched Event Date:**  
**Best Date:** 19961016  
**Groundwater Release Indicator:** Yes  
**Soil Release Indicator:** Yes  
**Air Release Indicator:**  
**Surface Waste Release Ind:**  
**Event Responsible Agency:** S

**Area Name:** UST REMOVAL AREA  
**Event Code:** CA155  
**Corrective Action Event Descri:** INVESTIGATION SUPPLEMENTAL INFO REQ BY AGENCY  
**Actual Date of Event:** 19960913

Map Key	Number of Records	Direction	Distance (mi/ft)	Elev/Diff (ft)	Site	DB
---------	-------------------	-----------	------------------	----------------	------	----

**Orig Sched Event Date:**  
**New Sched Event Date:**  
**Best Date:** 19960913  
**Groundwater Release Indicator:** Yes  
**Soil Release Indicator:** Yes  
**Air Release Indicator:**  
**Surface Waste Release Ind:**  
**Event Responsible Agency:** S

**Violation/Evaluation Summary**

**Note:** NO VIOLATIONS: All of the compliance records associated with this facility (EPA ID) indicate NO VIOLATIONS; Compliance Monitoring and Enforcement table dated Sep, 2022.

**Evaluation Details**

**Evaluation Start Date:** 19960909  
**Evaluation Type Description:** FOCUSED COMPLIANCE INSPECTION  
**Violation Short Description:**  
**Return to Compliance Date:**  
**Evaluation Agency:** State

**Handler Summary**

**Importer Activity:** No  
**Mixed Waste Generator:** No  
**Transporter Activity:** No  
**Transfer Facility:** No  
**Onsite Burner:** No  
**Smelting, Melting and Refining:** No  
**Underground Injection Control:** No  
**Commercial TSD:** No  
**Used Oil Transporter:** No  
**Used Oil Transfer Facility:** No  
**Used Oil Processor:** No  
**Used Oil Refiner:** No  
**Used Oil Burner:** No  
**Used Oil Market Burner:** No  
**Used Oil Spec Marketer:** No

**Hazardous Waste Handler Details**

**Sequence No:** 1  
**Receive Date:** 19960909  
**Handler Name:** BLAKE STREET PROPERTIES  
**Federal Waste Generator Code:** N  
**Generator Code Description:** Not a Generator, Verified  
**Source Type:** Implementer

<a href="#">90</a>	2 of 2	ESE	0.92 / 4,868.30	5,192.48 / -73	BLAKE STREET PROPERTIES 1428 15TH ST DENVER CO 80202	HAZ CORRACT
--------------------	--------	-----	--------------------	-------------------	--	-------------

**ID:** COR000005975      **County:** DENVER  
**Status:** ACTIVE      **Method:** CENTRUS  
**Fac Type:** CA      **Accuracy:** +OR- 30 METERS  
**Links:** <http://www.epa.gov/cgi-bin/get1cReport.cgi?tool=echo&IDNumber=COR000005975>



# Unplottable Summary

Total: 0 Unplottable sites

DB	Company Name/Site Name	Address	City	Zip	ERIS ID
----	------------------------	---------	------	-----	---------

No unplottable records were found that may be relevant for the search criteria.

# Unplottable Report

No unplottable records were found that may be relevant for the search criteria.

# Appendix: Database Descriptions

*Environmental Risk Information Services (ERIS) can search the following databases. The extent of historical information varies with each database and current information is determined by what is publicly available to ERIS at the time of update. ERIS updates databases as set out in ASTM Standard E1527-13 and E1527-21, Section 8.1.8 Sources of Standard Source Information:*

*"Government information from nongovernmental sources may be considered current if the source updates the information at least every 90 days, or, for information that is updated less frequently than quarterly by the government agency, within 90 days of the date the government agency makes the information available to the public."*

## **Standard Environmental Record Sources**

### **Federal**

#### **Formerly Utilized Sites Remedial Action Program:**

[DOE FUSRAP](#)

The U.S. Department of Energy (DOE) established the Formerly Utilized Sites Remedial Action Program (FUSRAP) in 1974 to remediate sites where radioactive contamination remained from the Manhattan Project and early U.S. Atomic Energy Commission (AEC) operations. The DOE Office of Legacy Management (LM) established long-term surveillance and maintenance (LTS&M) requirements for remediated FUSRAP sites. DOE evaluates the final site conditions of a remediated site on the basis of risk for different future uses. DOE then confirms that LTS&M requirements will maintain protectiveness.

**Government Publication Date: Mar 4, 2017**

#### **National Priority List:**

[NPL](#)

Sites on the United States Environmental Protection Agency (EPA)'s National Priorities List of the most serious uncontrolled or abandoned hazardous waste sites identified for possible long-term remedial action under the Superfund program. The NPL, which EPA is required to update at least once a year, is based primarily on the score a site receives from EPA's Hazard Ranking System. A site must be on the NPL to receive money from the Superfund Trust Fund for remedial action. Sites are represented by boundaries where available in the EPA Superfund Site Boundaries maintained by the Shared Enterprise Geodata and Services (SEGS). Site boundaries represent the footprint of a whole site, the sum of all of the Operable Units and the current understanding of the full extent of contamination; for Federal Facility sites, the total site polygon may be the Facility boundary. Where there is no polygon boundary data available for a given site, the site is represented as a point.

**Government Publication Date: Jul 26, 2022**

#### **National Priority List - Proposed:**

[PROPOSED NPL](#)

Sites proposed - by the EPA, the state agency, or concerned citizens - for addition to the NPL due to contamination by hazardous waste and identified by the Environmental Protection Agency (EPA) as a candidate for cleanup because it poses a risk to human health and/or the environment. Sites are represented by boundaries where available in the EPA Superfund Site Boundaries maintained by the Shared Enterprise Geodata and Services (SEGS). Site boundaries represent the footprint of a whole site, the sum of all of the Operable Units and the current understanding of the full extent of contamination; for Federal Facility sites, the total site polygon may be the Facility boundary. Where there is no polygon boundary data available for a given site, the site is represented as a point.

**Government Publication Date: Jul 26, 2022**

#### **Deleted NPL:**

[DELETED NPL](#)

Sites deleted from the United States Environmental Protection Agency (EPA)'s National Priorities List. The National Oil and Hazardous Substances Pollution Contingency Plan (NCP) establishes the criteria that the EPA uses to delete sites from the NPL. In accordance with 40 CFR 300.425.(e), sites may be deleted from the NPL where no further response is appropriate. Sites are represented by boundaries where available in the EPA Superfund Site Boundaries maintained by the Shared Enterprise Geodata and Services (SEGS). Site boundaries represent the footprint of a whole site, the sum of all of the Operable Units and the current understanding of the full extent of contamination; for Federal Facility sites, the total site polygon may be the Facility boundary. Where there is no polygon boundary data available for a given site, the site is represented as a point.

**Government Publication Date: Jul 26, 2022**

**SEMS List 8R Active Site Inventory:**

[SEMS](#)

The U.S. Environmental Protection Agency's (EPA) Superfund Program has deployed the Superfund Enterprise Management System (SEMS), which integrates multiple legacy systems into a comprehensive tracking and reporting tool. This inventory contains active sites evaluated by the Superfund program that are either proposed to be or are on the National Priorities List (NPL) as well as sites that are in the screening and assessment phase for possible inclusion on the NPL. The Active Site Inventory Report displays site and location information at active SEMS sites. An active site is one at which site assessment, removal, remedial, enforcement, cost recovery, or oversight activities are being planned or conducted. This data includes SEMS sites from the List 8R Active file as well as applicable sites from the SEMS GIS/REST file layer obtained from EPA's Facility Registry Service.

**Government Publication Date: Sep 28, 2022**

**Inventory of Open Dumps, June 1985:**

[ODI](#)

The Resource Conservation and Recovery Act (RCRA) provides for publication of an inventory of open dumps. The Act defines "open dumps" as facilities which do not comply with EPA's "Criteria for Classification of Solid Waste Disposal Facilities and Practices" (40 CFR 257).

**Government Publication Date: Jun 1985**

**SEMS List 8R Archive Sites:**

[SEMS ARCHIVE](#)

The U.S. Environmental Protection Agency's (EPA) Superfund Enterprise Management System (SEMS) Archived Site Inventory displays site and location information at sites archived from SEMS. An archived site is one at which EPA has determined that assessment has been completed and no further remedial action is planned under the Superfund program at this time. This data includes sites from the List 8R Archived site file.

**Government Publication Date: Sep 28, 2022**

**Comprehensive Environmental Response, Compensation and Liability Information System -**

[CERCLIS](#)

**CERCLIS:**

Superfund is a program administered by the United States Environmental Protection Agency (EPA) to locate, investigate, and clean up the worst hazardous waste sites throughout the United States. CERCLIS is a database of potential and confirmed hazardous waste sites at which the EPA Superfund program has some involvement. It contains sites that are either proposed to be or are on the National Priorities List (NPL) as well as sites that are in the screening and assessment phase for possible inclusion on the NPL. The EPA administers the Superfund program in cooperation with individual states and tribal governments; this database is made available by the EPA.

**Government Publication Date: Oct 25, 2013**

**EPA Report on the Status of Open Dumps on Indian Lands:**

[IODI](#)

Public Law 103-399, The Indian Lands Open Dump Cleanup Act of 1994, enacted October 22, 1994, identified congressional concerns that solid waste open dump sites located on American Indian or Alaska Native (AI/AN) lands threaten the health and safety of residents of those lands and contiguous areas. The purpose of the Act is to identify the location of open dumps on Indian lands, assess the relative health and environment hazards posed by those sites, and provide financial and technical assistance to Indian tribal governments to close such dumps in compliance with Federal standards and regulations or standards promulgated by Indian Tribal governments or Alaska Native entities.

**Government Publication Date: Dec 31, 1998**

**CERCLIS - No Further Remedial Action Planned:**

[CERCLIS NFRAP](#)

An archived site is one at which EPA has determined that assessment has been completed and no further remedial action is planned under the Superfund program at this time. The Archive designation means that, to the best of EPA's knowledge, assessment at a site has been completed and that EPA has determined no further steps will be taken to list this site on the National Priorities List (NPL). This decision does not necessarily mean that there is no hazard associated with a given site; it only means that, based upon available information, the location is not judged to be a potential NPL site.

**Government Publication Date: Oct 25, 2013**

**CERCLIS Liens:**

[CERCLIS LIENS](#)

A Federal Superfund lien exists at any property where EPA has incurred Superfund costs to address contamination ("Superfund site") and has provided notice of liability to the property owner. A Federal CERCLA ("Superfund") lien can exist by operation of law at any site or property at which EPA has spent Superfund monies. This database is made available by the United States Environmental Protection Agency (EPA). This database was provided by the United States Environmental Protection Agency (EPA). Refer to SEMS LIEN as the current data source for Superfund Liens.

**Government Publication Date: Jan 30, 2014**

**RCRA CORRACTS-Corrective Action:**

[RCRA CORRACTS](#)

RCRA Info is EPA's comprehensive information system, providing access to data supporting the Resource Conservation and Recovery Act (RCRA) of 1976 and the Hazardous and Solid Waste Amendments (HSWA) of 1984. At these sites, the Corrective Action Program ensures that cleanups occur. EPA and state regulators work with facilities and communities to design remedies based on the contamination, geology, and anticipated use unique to each site.

**Government Publication Date: Sep 5, 2022**

**RCRA non-CORRACTS TSD Facilities:**

[RCRA TSD](#)

RCRA Info is EPA's comprehensive information system, providing access to data supporting the Resource Conservation and Recovery Act (RCRA) of 1976 and the Hazardous and Solid Waste Amendments (HSWA) of 1984. This database includes Non-Corrective Action sites listed as treatment, storage and/or disposal facilities of hazardous waste as defined by the Resource Conservation and Recovery Act (RCRA).

**Government Publication Date: Sep 5, 2022**

**RCRA Generator List:**

[RCRA LQG](#)

RCRA Info is EPA's comprehensive information system, providing access to data supporting the Resource Conservation and Recovery Act (RCRA) of 1976 and the Hazardous and Solid Waste Amendments (HSWA) of 1984. RCRA Info replaces the data recording and reporting abilities of the Resource Conservation and Recovery Information System (RCRIS) and the Biennial Reporting System (BRS). A hazardous waste generator is any person or site whose processes and actions create hazardous waste (see 40 CFR 260.10). Large Quantity Generators (LQGs) generate 1,000 kilograms per month or more of hazardous waste or more than one kilogram per month of acutely hazardous waste.

**Government Publication Date: Sep 5, 2022**

**RCRA Small Quantity Generators List:**

[RCRA SQG](#)

RCRA Info is the EPA's comprehensive information system, providing access to data supporting the Resource Conservation and Recovery Act (RCRA) of 1976 and the Hazardous and Solid Waste Amendments (HSWA) of 1984. RCRA Info replaces the data recording and reporting abilities of the Resource Conservation and Recovery Information System (RCRIS) and the Biennial Reporting System (BRS). A hazardous waste generator is any person or site whose processes and actions create hazardous waste (see 40 CFR 260.10). Small Quantity Generators (SQGs) generate more than 100 kilograms, but less than 1,000 kilograms, of hazardous waste per month.

**Government Publication Date: Sep 5, 2022**

**RCRA Very Small Quantity Generators List:**

[RCRA VSQG](#)

RCRA Info is the EPA's comprehensive information system, providing access to data supporting the Resource Conservation and Recovery Act (RCRA) of 1976 and the Hazardous and Solid Waste Amendments (HSWA) of 1984. A hazardous waste generator is any person or site whose processes and actions create hazardous waste (see 40 CFR 260.10). Very Small Quantity Generators (VSQG) generate 100 kilograms or less per month of hazardous waste, or one kilogram or less per month of acutely hazardous waste. Additionally, VSQG may not accumulate more than 1,000 kilograms of hazardous waste at any time.

**Government Publication Date: Sep 5, 2022**

**RCRA Non-Generators:**

[RCRA NON GEN](#)

RCRA Info is EPA's comprehensive information system, providing access to data supporting the Resource Conservation and Recovery Act (RCRA) of 1976 and the Hazardous and Solid Waste Amendments (HSWA) of 1984. RCRA Info replaces the data recording and reporting abilities of the Resource Conservation and Recovery Information System (RCRIS) and the Biennial Reporting System (BRS). A hazardous waste generator is any person or site whose processes and actions create hazardous waste (see 40 CFR 260.10). Non-Generators do not presently generate hazardous waste.

**Government Publication Date: Sep 5, 2022**

**RCRA Sites with Controls:**

[RCRA CONTROLS](#)

List of Resource Conservation and Recovery Act (RCRA) facilities with institutional controls in place. RCRA gives the U.S. Environmental Protection Agency (EPA) the authority to control hazardous waste from the "cradle-to-grave." This includes the generation, transportation, treatment, storage, and disposal of hazardous waste. RCRA also set forth a framework for the management of non-hazardous solid wastes. The 1986 amendments to RCRA enabled EPA to address environmental problems that could result from underground tanks storing petroleum and other hazardous substances.

**Government Publication Date: Sep 5, 2022**

**Federal Engineering Controls-ECs:**

[FED ENG](#)

This list of Engineering controls (ECs) is provided by the United States Environmental Protection Agency (EPA). ECs encompass a variety of engineered and constructed physical barriers (e.g., soil capping, sub-surface venting systems, mitigation barriers, fences) to contain and/or prevent exposure to contamination on a property. The EC listing includes remedy component data from Superfund decision documents issued in fiscal years 1982-2020 for applicable sites on the final or deleted on the National Priorities List (NPL); and sites with a Superfund Alternative Approach (SAA) Agreement in place. The only sites included that are not on the NPL; proposed for NPL; or removed from proposed NPL, are those with an SAA Agreement in place.

**Government Publication Date: Oct 27, 2022**



**Federal Institutional Controls- ICs:**

FED INST

This list of Institutional controls (ICs) is provided by the United States Environmental Protection Agency (EPA). ICs are non-engineered instruments, such as administrative and legal controls, that help minimize the potential for human exposure to contamination and/or protect the integrity of the remedy. Although it is EPA's expectation that treatment or engineering controls will be used to address principal threat wastes and that groundwater will be returned to its beneficial use whenever practicable, ICs play an important role in site remedies because they reduce exposure to contamination by limiting land or resource use and guide human behavior at a site. The IC listing includes remedy component data from Superfund decision documents issued in fiscal years 1982-2020 for applicable sites on the final or deleted on the National Priorities List (NPL); and sites with a Superfund Alternative Approach (SAA) Agreement in place. The only sites included that are not on the NPL; proposed for NPL; or removed from proposed NPL, are those with an SAA Agreement in place.

**Government Publication Date: Oct 27, 2022**

**Land Use Control Information System:**

LUCIS

The LUCIS database is maintained by the U.S. Department of the Navy and contains information for former Base Realignment and Closure (BRAC) properties across the United States.

**Government Publication Date: Sep 1, 2006**

**Institutional Control Boundaries at NPL sites:**

NPL IC

Boundaries of Institutional Control areas at sites on the United States Environmental Protection Agency (EPA)'s National Priorities List, or Proposed or Deleted, made available by the EPA's Shared Enterprise Geodata and Services (SEGS). United States Environmental Protection Agency (EPA)'s National Priorities List of the most serious uncontrolled or abandoned hazardous waste sites identified for possible long-term remedial action under the Superfund program. Institutional controls are non-engineered instruments such as administrative and legal controls that help minimize the potential for human exposure to contamination and/or protect the integrity of the remedy.

**Government Publication Date: Jul 26, 2022**

**Emergency Response Notification System:**

ERNS 1982 TO 1986

Database of oil and hazardous substances spill reports controlled by the National Response Center. The primary function of the National Response Center is to serve as the sole national point of contact for reporting oil, chemical, radiological, biological, and etiological discharges into the environment anywhere in the United States and its territories.

**Government Publication Date: 1982-1986**

**Emergency Response Notification System:**

ERNS 1987 TO 1989

Database of oil and hazardous substances spill reports controlled by the National Response Center. The primary function of the National Response Center is to serve as the sole national point of contact for reporting oil, chemical, radiological, biological, and etiological discharges into the environment anywhere in the United States and its territories.

**Government Publication Date: 1987-1989**

**Emergency Response Notification System:**

ERNS

Database of oil and hazardous substances spill reports made available by the United States Coast Guard National Response Center (NRC). The NRC fields initial reports for pollution and railroad incidents and forwards that information to appropriate federal/state agencies for response. These data contain initial incident data that has not been validated or investigated by a federal/state response agency.

**Government Publication Date: Aug 28, 2022**

**The Assessment, Cleanup and Redevelopment Exchange System (ACRES) Brownfield Database:**

FED BROWNFIELDS

Brownfields are real property, the expansion, redevelopment, or reuse of which may be complicated by the presence or potential presence of a hazardous substance, pollutant, or contaminant. Cleaning up and reinvesting in these properties protects the environment, reduces blight, and takes development pressures off greenspaces and working lands. This data is provided by the United States Environmental Protection Agency (EPA) and includes Brownfield sites from the Cleanups in My Community (CIMC) web application.

**Government Publication Date: Sep 13, 2022**

**FEMA Underground Storage Tank Listing:**

FEMA UST

The Federal Emergency Management Agency (FEMA) of the Department of Homeland Security maintains a list of FEMA owned underground storage tanks.

**Government Publication Date: Dec 31, 2017**

**Facility Response Plan:**

[FRP](#)

List of facilities that have submitted Facility Response Plans (FRP) to EPA. Facilities that could reasonably be expected to cause "substantial harm" to the environment by discharging oil into or on navigable waters are required to prepare and submit Facility Response Plans (FRPs). Harm is determined based on total oil storage capacity, secondary containment and age of tanks, oil transfer activities, history of discharges, proximity to a public drinking water intake or sensitive environments.

**Government Publication Date: Dec 31, 2021**

**Delisted Facility Response Plans:**

[DELISTED FRP](#)

Facilities that once appeared in - and have since been removed from - the list of facilities that have submitted Facility Response Plans (FRP) to EPA. Facilities that could reasonably be expected to cause "substantial harm" to the environment by discharging oil into or on navigable waters are required to prepare and submit Facility Response Plans (FRPs). Harm is determined based on total oil storage capacity, secondary containment and age of tanks, oil transfer activities, history of discharges, proximity to a public drinking water intake or sensitive environments.

**Government Publication Date: Dec 31, 2021**

**Historical Gas Stations:**

[HIST GAS STATIONS](#)

This historic directory of service stations is provided by the Cities Service Company. The directory includes Cities Service filling stations that were located throughout the United States in 1930.

**Government Publication Date: Jul 1, 1930**

**Petroleum Refineries:**

[REFN](#)

List of petroleum refineries from the U.S. Energy Information Administration (EIA) Refinery Capacity Report. Includes operating and idle petroleum refineries (including new refineries under construction) and refineries shut down during the previous year located in the 50 States, the District of Columbia, Puerto Rico, the Virgin Islands, Guam, and other U.S. possessions. Survey locations adjusted using public data.

**Government Publication Date: Aug 30, 2022**

**Petroleum Product and Crude Oil Rail Terminals:**

[BULK TERMINAL](#)

List of petroleum product and crude oil rail terminals made available by the U.S. Energy Information Administration (EIA). Includes operable bulk petroleum product terminals located in the 50 States and the District of Columbia with a total bulk shell storage capacity of 50,000 barrels or more, and/or the ability to receive volumes from tanker, barge, or pipeline; also rail terminals handling the loading and unloading of crude oil that were active between 2017 and 2018. Petroleum product terminals comes from the EIA-815 Bulk Terminal and Blender Report, which includes working, shell in operation, and shell idle for several major product groupings. Survey locations adjusted using public data.

**Government Publication Date: Jun 29, 2022**

**LIEN on Property:**

[SEMS LIEN](#)

The U.S. Environmental Protection Agency's (EPA) Superfund Enterprise Management System (SEMS) provides Lien details on applicable properties, such as the Superfund lien on property activity, the lien property information, and the parties associated with the lien.

**Government Publication Date: Sep 28, 2022**

**Superfund Decision Documents:**

[SUPERFUND ROD](#)

This database contains a listing of decision documents for Superfund sites. Decision documents serve to provide the reasoning for the choice of (or) changes to a Superfund Site cleanup plan. The decision documents include Records of Decision (ROD), ROD Amendments, Explanations of Significant Differences (ESD), along with other associated memos and files. This information is maintained and made available by the US EPA (Environmental Protection Agency).

**Government Publication Date: Sep 28, 2022**

**State**

**Methane Gas Study Sites:**

[LANDFILL METHANE](#)

This Investigation of Methane Gas Hazards report was prepared by the Denver Office of Emergency Preparedness in 1981. The purpose of this study was to assess the actual and potential generation, migration, explosive and related problems associated with specified landfills, and to identify existing and potential problems, suggested strategies to prevent, abate, and control such problems and recommend investigative and monitoring functions as may be deemed necessary. The Colorado Department of Health selected eight landfills as priorities due to population density and potential hazards to population and property.

**Government Publication Date: Jan 2, 1981**

**Environmental Covenants and Use Restrictions:**

[COVENANTS](#)

Boundaries of environmental covenant/environmental use restriction sites made available by the Colorado Department of Public Health & Environment (CDPHE). CDPHE has the authority to approve requests to restrict the future use of a property using an enforceable agreement called an environmental covenant. Land use restrictions may be used to ensure the cleanup remedy adequately protects human health and the environment when a contaminated site isn't cleaned up completely.

**Government Publication Date: Nov 8, 2022**

**Superfund National Priorities List and Natural Resource Damages sites:**

[SUPERFUND NRD](#)

Boundaries of Superfund National Priorities List sites and Natural Resource Damages sites in Colorado made available by the Colorado Department of Public Health and Environment (CDPHE).

**Government Publication Date: Jun 16, 2021**

**Superfund Sites:**

[SHWS](#)

A list of Superfund sites in Colorado made available by the Colorado Department of Public Health and Environment (CDPHE). In Colorado, the cleanup of Superfund sites is overseen by the CDPHE or the Environmental Protection Agency (EPA). This list includes active Superfund sites, deleted sites, proposed sites, and natural resource damage sites.

**Government Publication Date: Jun 29, 2022**

**Delisted Superfund Sites:**

[DELISTED SHWS](#)

Sites which once appeared on - but have since been removed from - the list of Superfund sites in Colorado made available by the Colorado Department of Public Health and Environment (CDPHE). In Colorado, the cleanup of Superfund sites is overseen by the CDPHE or the Environmental Protection Agency (EPA).

**Government Publication Date: Jun 29, 2022**

**Solid Waste Facilities and Landfills:**

[SWF/LF](#)

The Colorado Department of Public Health and Environment (CDPHE) regulates the management and disposal of solid waste and landfill facilities. This data is provided by the CDPHE's Hazardous Materials and Waste Management Division's Solid Waste Report and the Environmental Sites Search Map Application.

**Government Publication Date: Nov 4, 2022**

**Historical Solid Waste (Closed or Abandoned Landfills):**

[HIST LF](#)

In the early 1980s the Hazardous Materials Waste Management Division of the Colorado Department of Public Health and Environment (CDPHE) conducted a survey of staff members and local agencies. The information gathered was compiled in 1984 for sites that were known or thought to have waste issues. The information is not complete and generally not very definitive or verifiable. This data became the Solid Waste Historical Data. The data is not maintained and has not been since the late 1980s.

**Government Publication Date: 1984**

**Tri-County Historic Landfills:**

[HIST LANDFILLS](#)

A list of historical landfills made available by the Tri-County Health Department (TCHD). The TCHD serves Adams, Arapahoe, and Douglas Counties.

**Government Publication Date: Jun 1, 2022**

**Registered Recycling Facilities:**

[RECYCLING](#)

This list of registered recycling facilities in Colorado is maintained by the Colorado Department of Public Health & Environment (CDPHE). This list includes primarily processing facilities for recyclable materials, such as material recovery facilities, industrial recycling operations, and recyclable material end user sites. Collection centers/drop-off locations are not included unless the site is also processing recyclable materials (separating, sorting, dismantling, grinding, baling, etc.).

**Government Publication Date: Sep 12, 2022**

**Leaking Storage Tanks:**

[LST](#)

A list of leaking storage tank locations from the Colorado Storage Tank Information System (COSTIS) database, including those which have applied for reimbursement from the Petroleum Storage Tank Fund. This list is made available by the Division of Oil and Public Safety (OPS) of the Colorado Department of Labor and Employment (CDLE) and includes data compiled from applicable FOIA files, COSTIS files and other OPS datasets.

**Government Publication Date: Oct 18, 2022**

**LUST Trust Sites:**

[LUST TRUST](#)

The Division of Oil and Public Safety of the Colorado Department of Labor and Employment (CDLE) manages a Petroleum Storage Tank Fund (The Fund) that receives and processes applications to the Fund for reimbursement of costs related to assessment and cleanup of petroleum contaminated sites.

**Government Publication Date: Oct 18, 2022**

**Delisted Leaking Storage Tanks:**

[DELISTED LST](#)

This database contains a list of leaking storage tank sites and their Funds for reimbursement of costs related to assessment and cleanup that were removed from the Colorado Department of Labor and Employment (CDLE) database.

**Government Publication Date: Oct 18, 2022**

**Underground Storage Tanks:**

[UST](#)

A list of underground storage tanks from the Colorado Storage Tank Information System (COSTIS) database. This database is made available by the Division of Oil and Public Safety (OPS) of the Colorado Department of Labor and Employment (CDLE). Data is compiled from applicable FOIA files, COSTIS files and other OPS datasets.

**Government Publication Date: Oct 18, 2022**

**Aboveground Storage Tanks:**

[AST](#)

A list of aboveground storage tanks from the Colorado Storage Tank Information System (COSTIS) database. This list is made available by the Division of Oil and Public Safety (OPS) of the Colorado Department of Labor and Employment (CDLE). Data is compiled from applicable FOIA files, COSTIS files and other OPS datasets.

**Government Publication Date: Oct 18, 2022**

**Storage Tank Information System (COSTIS):**

[TANKS](#)

This storage tank listing is provided by the Colorado Department of Labor and Employment, Division of Oil and Public Safety (OPS). The OPS manages the Colorado Storage Tank Information System (COSTIS) database which stores information on these facilities. This tank data includes facilities with liquefied petroleum gas, liquefied natural gas, and compressed natural gas tanks which are not classified as either underground storage tanks or aboveground storage tanks. Data is compiled from applicable FOIA files, COSTIS files and other OPS datasets.

**Government Publication Date: Oct 18, 2022**

**Delisted Storage Tanks:**

[DTNK](#)

This database contains a list of closed storage tank sites that were removed from the Division of Oil and Public Safety of the Colorado Department of Labor and Employment (CDLE) Tank Information System.

**Government Publication Date: Oct 18, 2022**

**Environmental Covenants and Environmental Use Restrictions List:**

[AUL](#)

The Colorado Department of Public Health and Environment (CDPHE) maintains a list of sites that have environmental covenants and use restrictions in place. Land use restrictions may be used to ensure the cleanup remedy adequately protects human health and the environment when a contaminated site is not cleaned up completely.

**Government Publication Date: Nov 8, 2022**

**Voluntary Cleanup and Redevelopment Program Sites:**

[VCP](#)

The Voluntary Cleanup and Redevelopment Program (VCUP) of the Colorado Department of Public Health and Environment (CDPHE) was created in 1994 with the objective to facilitate the redevelopment and transfer of contaminated properties. This VCUP site listing includes applicable sites from the CDPHE FOIA file and map layer.

**Government Publication Date: Dec 6, 2022**

**Brownfield Sites:**

[BROWNFIELDS](#)

A list of Brownfields Program sites from the Hazardous Materials and Waste Management Division and the Colorado Environmental Records Search Interactive Map made available by the Colorado Department of Public Health and Environment (CDPHE). Sites which go untouched because of their real or perceived contamination can be rehabilitated using the CDPHE Brownfields Program.

**Government Publication Date: Nov 1, 2022**

**Tribal**

**Leaking Underground Storage Tanks (LUSTs) on Indian Lands:**

[INDIAN LUST](#)

This list of leaking underground storage tanks (LUSTs) on Tribal/Indian Lands in Region 8, which includes Colorado, is made available by the United States Environmental Protection Agency (EPA).

**Government Publication Date: Apr 20, 2022**

**Underground Storage Tanks (USTs) on Indian Lands:**

[INDIAN UST](#)

This list of underground storage tanks (USTs) on Tribal/Indian Lands in Region 8, which includes Colorado, is made available by the United States Environmental Protection Agency (EPA).

**Government Publication Date: Apr 20, 2022**

**Delisted Tribal Leaking Storage Tanks:**

[DELISTED ILST](#)

Leaking Underground Storage Tank facilities which have been removed from the Regional Tribal LUST lists made available by the EPA.

**Government Publication Date: Oct 14, 2022**

**Delisted Tribal Underground Storage Tanks:**

[DELISTED IUST](#)

Underground Storage Tank facilities which have been removed from the Regional Tribal UST lists made available by the EPA.

**Government Publication Date: Oct 14, 2022**

**County**

**No County databases were selected to be included in the search.**

**Additional Environmental Record Sources**

**Federal**

**Facility Registry Service/Facility Index:**

[FINDS/FRS](#)

The Facility Registry Service (FRS) is a centrally managed database that identifies facilities, sites, or places subject to environmental regulations or of environmental interest. FRS creates high-quality, accurate, and authoritative facility identification records through rigorous verification and management procedures that incorporate information from program national systems, state master facility records, and data collected from EPA's Central Data Exchange registrations and data management personnel. This list is made available by the Environmental Protection Agency (US EPA).

**Government Publication Date: Nov 2, 2020**

**Toxics Release Inventory (TRI) Program:**

[TRIS](#)

The EPA's Toxics Release Inventory (TRI) is a database containing data on disposal or other releases of over 650 toxic chemicals from thousands of U.S. facilities and information about how facilities manage those chemicals through recycling, energy recovery, and treatment. One of TRI's primary purposes is to inform communities about toxic chemical releases to the environment.

**Government Publication Date: Aug 24, 2021**

**Perfluorinated Alkyl Substances (PFAS) Releases:**

[PFAS TRI](#)

List of Toxics Release Inventory (TRI) facilities at which the reported chemical is a Per- or polyfluorinated alkyl substance (PFAS) included in the Environmental Protection Agency (EPA)'s consolidated PFAS Master List of PFAS Substances. The EPA's Toxics Release Inventory (TRI) is a database containing data on disposal or other releases of over 650 toxic chemicals from thousands of U.S. facilities and information about how facilities manage those chemicals through recycling, energy recovery, and treatment.

**Government Publication Date: Aug 24, 2021**

**PFOA/PFOS Contaminated Sites:**

[PFAS NPL](#)

List of National Priorities List (NPL) and related Superfund Alternative Agreement (SAA) sites where PFOA or PFOS contaminants have been found in water and/or soil. The site listing is provided by the Federal Environmental Protection Agency (EPA).

**Government Publication Date: Oct 4, 2022**

**Perfluorinated Alkyl Substances (PFAS) Water Quality:**

[PFAS WATER](#)

The Water Quality Portal (WQP) is a cooperative service sponsored by the United States Geological Survey (USGS), the Environmental Protection Agency (EPA), and the National Water Quality Monitoring Council (NWQMC). This listing includes records from the Water Quality Portal where the characteristic (environmental measurement) is in the Environmental Protection Agency (EPA)'s consolidated PFAS Master List of PFAS Substances.

**Government Publication Date: Jul 20, 2020**

**SSEHRI PFAS Contamination Sites:**

[PFAS SSEHRI](#)



This PFAS Contamination Site Tracker database is compiled by the Social Science Environmental Health Research Institute (SSEHRI) at Northeastern University. According to the SSEHRI, the database records qualitative and quantitative data from each known site of PFAS contamination, including timeline of discovery, sources, levels, health impacts, community response, and government response. The goal of this database is to compile information and support public understanding of the rapidly unfolding issue of PFAS contamination. All data presented was extracted from government websites, news articles, or publicly available documents, and this is cited in the tracker. Disclaimer: The source conveys this database undergoes regular updates as new information becomes available, some sites may be missing and/or contain information that is incorrect or outdated, as well as their information represents all contamination sites SSEHRI is aware of, not all possible contamination sites. This data is not intended to be used for legal purposes. Limited location details are available with this data. Access the following for the most current informations <https://pfasproject.com/pfas-contamination-site-tracker/>

**Government Publication Date: Dec 12, 2019**

**National Response Center PFAS Spills:**

[ERNS PFAS](#)

National Response Center (NRC) calls from 1990 to the most recent complete calendar year where there is indication of Aqueous Film Forming Foam (AFFF) usage. NRC calls may reference AFFF usage in the "Material Involved" or "Incident Description" fields. Data made available by the US Environmental Protection Agency (EPA). Disclaimer: dataset may include initial or misidentified incident data not yet validated or investigated by a federal/state response agency.

**Government Publication Date: Feb 23, 2022**

**Hazardous Materials Information Reporting System:**

[HMIRS](#)

US DOT - Department of Transportation Pipeline and Hazardous Materials Safety Administration (PHMSA) Incidents Reports Database taken from Hazmat Intelligence Portal, U.S. Department of Transportation.

**Government Publication Date: Sep 1, 2020**

**National Clandestine Drug Labs:**

[NCDL](#)

The U.S. Department of Justice ("the Department"), Drug Enforcement Administration (DEA), provides this data as a public service. It contains addresses of some locations where law enforcement agencies reported they found chemicals or other items that indicated the presence of either clandestine drug laboratories or dumpsites. In most cases, the source of the entries is not the Department, and the Department has not verified the entry and does not guarantee its accuracy.

**Government Publication Date: Aug 30, 2022**

**Toxic Substances Control Act:**

[TSCA](#)

The Environmental Protection Agency (EPA) is amending the Toxic Substances Control Act (TSCA) section 8(a) Inventory Update Reporting (IUR) rule and changing its name to the Chemical Data Reporting (CDR) rule.

The CDR enables EPA to collect and publish information on the manufacturing, processing, and use of commercial chemical substances and mixtures (referred to hereafter as chemical substances) on the TSCA Chemical Substance Inventory (TSCA Inventory). This includes current information on chemical substance production volumes, manufacturing sites, and how the chemical substances are used. This information helps the Agency determine whether people or the environment are potentially exposed to reported chemical substances. EPA publishes submitted CDR data that is not Confidential Business Information (CBI).

**Government Publication Date: Apr 11, 2019**

**Hist TSCA:**

[HIST TSCA](#)

The Environmental Protection Agency (EPA) is amending the Toxic Substances Control Act (TSCA) section 8(a) Inventory Update Reporting (IUR) rule and changing its name to the Chemical Data Reporting (CDR) rule.

The 2006 IUR data summary report includes information about chemicals manufactured or imported in quantities of 25,000 pounds or more at a single site during calendar year 2005. In addition to the basic manufacturing information collected in previous reporting cycles, the 2006 cycle is the first time EPA collected information to characterize exposure during manufacturing, processing and use of organic chemicals. The 2006 cycle also is the first time manufacturers of inorganic chemicals were required to report basic manufacturing information.

**Government Publication Date: Dec 31, 2006**

**FTTS Administrative Case Listing:**

[FTTS ADMIN](#)

An administrative case listing from the Federal Insecticide, Fungicide, & Rodenticide Act (FIFRA) and Toxic Substances Control Act (TSCA), together known as FTTS. This database was obtained from the Environmental Protection Agency's (EPA) National Compliance Database (NCDB). The FTTS and NCDB was shut down in 2006.

**Government Publication Date: Jan 19, 2007**

**FTTS Inspection Case Listing:**

[FTTS INSP](#)

An inspection case listing from the Federal Insecticide, Fungicide, & Rodenticide Act (FIFRA) and Toxic Substances Control Act (TSCA), together known as FTTS. This database was obtained from the Environmental Protection Agency's (EPA) National Compliance Database (NCDB). The FTTS and NCDB was shut down in 2006.

**Potentially Responsible Parties List:**

PRP

Early in the site cleanup process, the U.S. Environmental Protection Agency (EPA) conducts a search to find the Potentially Responsible Parties (PRPs). The EPA looks for evidence to determine liability by matching wastes found at the site with parties that may have contributed wastes to the site. This listing contains PRPs, Noticed Parties, at sites in the EPA's Superfund Enterprise Management System (SEMS).

Government Publication Date: Sep 28, 2022

**State Coalition for Remediation of Drycleaners Listing:**

SCRD DRYCLEANER

The State Coalition for Remediation of Drycleaners (SCRD) was established in 1998, with support from the U.S. Environmental Protection Agency (EPA) Office of Superfund Remediation and Technology Innovation. Coalition members are states with mandated programs and funding for drycleaner site remediation. Current members are Alabama, Connecticut, Florida, Illinois, Kansas, Minnesota, Missouri, North Carolina, Oregon, South Carolina, Tennessee, Texas, and Wisconsin. Since 2017, the SCRD no longer maintains this data, refer to applicable state source data where available.

Government Publication Date: Nov 08, 2017

**Integrated Compliance Information System (ICIS):**

ICIS

The U.S. Environmental Protection Agency's Enforcement and Compliance History Online system incorporates data from the Integrated Compliance Information System - National Pollutant Discharge Elimination System (ICIS-NPDES). ICIS-NPDES is an information management system maintained by the Office of Compliance to track permit compliance and enforcement status of facilities regulated by the NPDES under the Clean Water Act. This data includes permit, inspection, violation and enforcement action information for applicable ICIS records.

Government Publication Date: Oct 15, 2022

**Drycleaner Facilities:**

FED DRYCLEANERS

A list of drycleaner facilities from Enforcement and Compliance History Online (ECHO) online search. The Environmental Protection Agency (EPA) tracks facilities that possess NAIC and SIC codes that classify businesses as drycleaner establishments.

Government Publication Date: Jun 25, 2022

**Delisted Drycleaner Facilities:**

DELISTED FED DRY

List of sites removed from the list of Drycleaner Facilities (sites in the EPA's Integrated Compliance Information System (ICIS) with NAIC or SIC codes identifying the business as a drycleaner establishment).

Government Publication Date: Jun 25, 2022

**Formerly Used Defense Sites:**

FUDS

Formerly Used Defense Sites (FUDS) are properties that were formerly owned by, leased to, or otherwise possessed by and under the jurisdiction of the Secretary of Defense prior to October 1986, where the Department of Defense (DOD) is responsible for an environmental restoration. The FUDS Annual Report to Congress (ARC) is published by the U.S. Army Corps of Engineers (USACE). This data is compiled from the USACE's Geospatial FUDS data layers and Homeland Infrastructure Foundation-Level Data (HIFLD) FUDS dataset.

Government Publication Date: Jul 12, 2022

**Former Military Nike Missile Sites:**

FORMER NIKE

This information was taken from report DRXTH-AS-IA-83A016 (Historical Overview of the Nike Missile System, 12/1984) which was performed by Environmental Science and Engineering, Inc. for the U.S. Army Toxic and Hazardous Materials Agency Assessment Division. The Nike system was deployed between 1954 and the mid-1970's. Among the substances used or stored on Nike sites were liquid missile fuel (JP-4); starter fluids (UDKH, aniline, and furfuryl alcohol); oxidizer (IRFNA); hydrocarbons (motor oil, hydraulic fluid, diesel fuel, gasoline, heating oil); solvents (carbon tetrachloride, trichloroethylene, trichloroethane, stoddard solvent); and battery electrolyte. The quantities of material a disposed of and procedures for disposal are not documented in published reports. Virtually all information concerning the potential for contamination at Nike sites is confined to personnel who were assigned to Nike sites. During deactivation most hardware was shipped to depot-level supply points. There were reportedly instances where excess materials were disposed of on or near the site itself at closure. There was reportedly no routine site decontamination.

Government Publication Date: Dec 2, 1984

**PHMSA Pipeline Safety Flagged Incidents:**

PIPELINE INCIDENT

A list of flagged pipeline incidents made available by the U.S. Department of Transportation (US DOT) Pipeline and Hazardous Materials Safety Administration (PHMSA). PHMSA regulations require incident and accident reports for five different pipeline system types.

Government Publication Date: Jul 7, 2020

**Material Licensing Tracking System (MLTS):**

MLTS

A list of sites that store radioactive material subject to the Nuclear Regulatory Commission (NRC) licensing requirements. This list is maintained by the NRC. As of September 2016, the NRC no longer releases location information for sites. Site locations were last received in July 2016.

Government Publication Date: May 11, 2021

**Historic Material Licensing Tracking System (MLTS) sites:**

[HIST MLTS](#)

A historic list of sites that have inactive licenses and/or removed from the Material Licensing Tracking System (MLTS). In some cases, a site is removed from the MLTS when the state becomes an "Agreement State". An Agreement State is a State that has signed an agreement with the Nuclear Regulatory Commission (NRC) authorizing the State to regulate certain uses of radioactive materials within the State.

**Government Publication Date: Jan 31, 2010**

**Mines Master Index File:**

[MINES](#)

The Master Index File (MIF) is provided by the United State Department of Labor, Mine Safety and Health Administration (MSHA). This file, which was originally created in the 1970's, contained many Mine-IDs that were invalid. MSHA removes invalid IDs from the MIF upon discovery. MSHA applicable data includes the following: all Coal and Metal/Non-Metal mines under MSHA's jurisdiction since 1/1/1970; mine addresses for all mines in the database except for Abandoned mines prior to 1998 from MSHA's legacy system (addresses may or may not correspond with the physical location of the mine itself); violations that have been assessed penalties as a result of MSHA inspections beginning on 1/1/2000; and violations issued as a result of MSHA inspections conducted beginning on 1/1/2000.

**Government Publication Date: Aug 3, 2022**

**Surface Mining Control and Reclamation Act Sites:**

[SMCRA](#)

An inventory of land and water impacted by past mining (primarily coal mining) is maintained by the Office of Surface Mining Reclamation and Enforcement (OSMRE) to provide information needed to implement the Surface Mining Control and Reclamation Act of 1977 (SMCRA). The inventory contains information on the location, type, and extent of Abandoned Mine Land (AML) impacts, as well as information on the cost associated with the reclamation of those problems. The inventory is based upon field surveys by State, Tribal, and OSMRE program officials. It is dynamic to the extent that it is modified as new problems are identified and existing problems are reclaimed.

**Government Publication Date: Aug 18, 2022**

**Mineral Resource Data System:**

[MRDS](#)

The Mineral Resource Data System (MRDS) is a collection of reports describing metallic and nonmetallic mineral resources throughout the world. Included are deposit name, location, commodity, deposit description, geologic characteristics, production, reserves, resources, and references. This database contains the records previously provided in the Mineral Resource Data System (MRDS) of USGS and the Mineral Availability System/Mineral Industry Locator System (MAS/MILS) originated in the U.S. Bureau of Mines, which is now part of USGS. The USGS has ceased systematic updates of the MRDS database with their focus more recently on deposits of critical minerals while providing a well-documented baseline of historical mine locations from USGS topographic maps.

**Government Publication Date: Mar 15, 2016**

**DOE Legacy Management Sites:**

[LM SITES](#)

The U.S. Department of Energy (DOE) Office of Legacy Management (LM) currently manages radioactive and chemical waste, environmental contamination, and hazardous material at over 100 sites across the U.S. The LM manages sites with diverse regulatory drivers (statutes or programs that direct cleanup and management requirements at DOE sites) or as part of internal DOE or congressionally-recognized programs, such as but not limited to: Formerly Utilized Sites Remedial Action Program (FUSRAP), Uranium Mill Tailings Radiation Control Act (UMTRCA Title I, Title II), Comprehensive Environmental Response, Compensation, and Liability Act (CERCLA), Resource Conservation and Recovery Act (RCRA), Decontamination and Decommissioning (D&D), Nuclear Waste Policy Act (NWPA). This site listing includes data exported from the DOE Office of LM's Geospatial Environmental Mapping System (GEMS). GEMS Data disclaimer: The DOE Office of LM makes no representation or warranty, expressed or implied, regarding the use, accuracy, availability, or completeness of the data presented herein.

**Government Publication Date: Dec 1, 2022**

**Alternative Fueling Stations:**

[ALT FUELS](#)

This list of alternative fueling stations is sourced from the Alternative Fuels Data Center (AFDC). The U.S. Department of Energy's Office of Energy Efficiency & Renewable Energy launched the AFDC in 1991 as a repository for alternative fuel vehicle performance data, which provides a wealth of information and data on alternative and renewable fuels, advanced vehicles, fuel-saving strategies, and emerging transportation technologies. The data includes Biodiesel (B20 and above), Compressed Natural Gas (CNG), Electric, Ethanol (E85), Hydrogen, Liquefied Natural Gas (LNG), Propane (LPG) fuel type locations.

**Government Publication Date: Oct 10, 2022**

**Superfunds Consent Decrees:**

[CONSENT DECREES](#)

This list of Superfund consent decrees is provided by the Department of Justice, Environment & Natural Resources Division (ENRD) through a Freedom of Information Act (FOIA) applicable file. This listing includes Consent Decrees for CERCLA or Superfund Sites filed and/or as proposed within the ENRD's Case Management System (CMS) since 2010. CMS may not reflect the latest developments in a case nor can the agency guarantee the accuracy of the data. ENRD Disclaimer: Congress excluded three discrete categories of law enforcement and national security records from the requirements of the FOIA; response is limited to those records that are subject to the requirements of the FOIA; however, this should not be taken as an indication that excluded records do, or do not, exist.

**Government Publication Date: Sep 15, 2022**

**Air Facility System:**

AFS

This EPA retired Air Facility System (AFS) dataset contains emissions, compliance, and enforcement data on stationary sources of air pollution. Regulated sources cover a wide spectrum; from large industrial facilities to relatively small operations such as dry cleaners. AFS does not contain data on facilities that are solely asbestos demolition and/or renovation contractors, or landfills. ECHO Clean Air Act data from AFS are frozen and reflect data as of October 17, 2014; the EPA retired this system for Clean Air Act stationary sources and transitioned to ICIS-Air.

**Government Publication Date: Oct 17, 2014**

**Registered Pesticide Establishments:**

SSTS

List of active EPA-registered foreign and domestic pesticide-producing and device-producing establishments based on data from the Section Seven Tracking System (SSTS). The Federal Insecticide, Fungicide, and Rodenticide Act (FIFRA) Section 7 requires that facilities producing pesticides, active ingredients, or devices be registered. The list of establishments is made available by the EPA.

**Government Publication Date: Mar 30, 2022**

**Polychlorinated Biphenyl (PCB) Transformers:**

PCBT

Locations of Transformers Containing Polychlorinated Biphenyls (PCBs) registered with the United States Environmental Protection Agency. PCB transformer owners must register their transformer(s) with EPA. Although not required, PCB transformer owners who have removed and properly disposed of a registered PCB transformer may notify EPA to have their PCB transformer de-registered. Data made available by EPA.

**Government Publication Date: Oct 15, 2019**

**Polychlorinated Biphenyl (PCB) Notifiers:**

PCB

Facilities included in the national list of facilities that have notified the United States Environmental Protection Agency (EPA) of Polychlorinated Biphenyl (PCB) activities. Any company or person storing, transporting or disposing of PCBs or conducting PCB research and development must notify the EPA and receive an identification number.

**Government Publication Date: Jul 28, 2022**

**State**

**Spills:**

SPILLS

A list of hazardous material spills and releases (including Meth Labs) that were reported to the Colorado Department of Public Health and Environment (CDPHE).

**Government Publication Date: Apr 8, 2022**

**Colorado Oil and Gas Conservation Commission Spills:**

OG SPILLS

A list of spills made available by the Colorado Oil and Gas Conservation Commission (COGCC).

**Government Publication Date: Nov 2, 2022**

**Dry Cleaning Facilities:**

DRYCLEANERS

A list of dry cleaners provided by the Colorado Department of Public Health and Environment (CDPHE) Hazardous Waste Compliance Assurance Unit and Stationary Sources Program.

**Government Publication Date: Dec 14, 2022**

**Delisted Dry Cleaning Facilities:**

DELISTED DRYCLEANERS

List of sites removed from the drycleaners database made available by the Department of Public Health & Environment.

**Government Publication Date: Dec 14, 2022**

**Air Pollution Control Division Permitted Facilities:**

AIR PERMITS

This list of Air Pollution Control Division Permitted Facilities is maintained by the Colorado Department of Public Health and Environment. The Stationary Sources Program evaluates and develops air permits for stationary sources in Colorado. The program inspects sources to determine compliance with air regulations and permit conditions and maintains an inventory of air pollution emissions throughout the state.

**Government Publication Date: Jul 12, 2022**

**Per- and Polyfluoroalkyl Substances (PFAS):**

PFAS

A list of facilities that reported storing or using AFFF or Class B firefighting foam, other PFAS chemicals, have reported PFAS passthrough, or have detectable limits of PFAS in their discharge.

**Government Publication Date: Dec 8, 2020**

**Asbestos Abatement and Demolition Projects:**

ASBESTOS

A list of Asbestos Abatement and Demolition Projects made available by the Colorado Department of Public Health and Environment (CDPHE), Air Pollution Control Division.

**Government Publication Date: Dec 28, 2017**

**Hazardous Waste Sites- Generator:**

HAZ GEN

A list of hazardous waste generators. This list is made available by the Colorado Department of Public Health and Environment (CDPHE).

**Government Publication Date: Jun 30, 2003**

**Permitted Facilities Listing:**

PDES

A list of permitted facilities tracked by the Water Quality Control Division of the Department of Public Health & Environment (DPHE). This list is the state version of the NPDES (National Pollution Discharge Elimination System).

**Government Publication Date: Sep 1, 2022**

**Hazardous Waste Sites- Treatment, Storage & Disposal:**

HAZ TSD

A list of facilities that treat, store, dispose, or recycle hazardous waste on-site. This list is made available by the Colorado Department of Public Health and Environment (CDPHE).

**Government Publication Date: Jun 30, 2003**

**Hazardous Waste Sites- Corrective Action:**

HAZ CORRACT

A list of hazardous waste generators with corrective actions. This list is made available by the Colorado Department of Public Health and Environment (CDPHE).

**Government Publication Date: Jun 30, 2003**

**Uranium Mill Tailings Sites:**

UMTRA

There were nine uranium mill tailings sites in Colorado designated for cleanup under the Federal Uranium Mill Tailings Radiation Control Act (UMTRA). These nine sites, know commonly as UMTRA sites, were remediated jointly by the State of Colorado and the U.S. Department of Energy during the late 1980's and early 1990's. Mill tailings were removed from 8 of the mill sites and relocated in engineered disposal cells. A disposal cell is designed to encapsulate the material, reduce radon emanation, and prevent the movement of water through the material. At one site, Maybell, CO, the tailings were stabilized in-place at the mill site. After remediation of the tailings was completed, the State and DOE began to investigate the residual impacts to groundwater at the mill sites. The groundwater phase of the UMTRA program is on-going. This database was provided by the Colorado Department of Public Health and Environment in 2008.

**Government Publication Date: Apr 24, 2020**

**Tribal**

**No Tribal additional environmental record sources available for this State.**

**County**

**Historical Fill Areas:**

HIST FILL DENVER

This dataset denotes the approximate locations of historical fill areas within the City and County of Denver (CCoD) and with within approximately three-quarters of a mile of the CCoD boundaries. The data was developed in 1997 by Pinyon Environmental Engineering Resources, Inc. (Pinyon) who at the request of CCoD completed an Historical Fill Area Evaluation using documents and research involving several regional and national sources. Locations of historical fill areas are approximations and should not be used for detailed planning or engineering purposes. This data is made available by the City and County of Denver, Technology Services / Enterprise Data Management.

**Government Publication Date: Dec 17, 2019**

**No County additional environmental databases were selected to be included in the search.**



# Definitions

**Database Descriptions:** This section provides a detailed explanation for each database including: source, information available, time coverage, and acronyms used. They are listed in alphabetic order.

**Detail Report:** This is the section of the report which provides the most detail for each individual record. Records are summarized by location, starting with the project property followed by records in closest proximity.

**Distance:** The distance value is the distance between plotted points, not necessarily the distance between the sites' boundaries. All values are an approximation.

**Direction:** The direction value is the compass direction of the site in respect to the project property and/or center point of the report.

**Elevation:** The elevation value is taken from the location at which the records for the site address have been plotted. All values are an approximation. Source: Google Elevation API.

**Executive Summary:** This portion of the report is divided into 3 sections:

'Report Summary'- Displays a chart indicating how many records fall on the project property and, within the report search radii.

'Site Report Summary'-Project Property'- This section lists all the records which fall on the project property. For more details, see the 'Detail Report' section.

'Site Report Summary-Surrounding Properties'- This section summarizes all records on adjacent properties, listing them in order of proximity from the project property. For more details, see the 'Detail Report' section.

**Map Key:** The map key number is assigned according to closest proximity from the project property. Map Key numbers always start at #1. The project property will always have a map key of '1' if records are available. If there is a number in brackets beside the main number, this will indicate the number of records on that specific property. If there is no number in brackets, there is only one record for that property.

The symbol and colour used indicates 'elevation': the red inverted triangle will dictate 'ERIS Sites with Lower Elevation', the yellow triangle will dictate 'ERIS Sites with Higher Elevation' and the orange square will dictate 'ERIS Sites with Same Elevation.'

**Unplottables:** These are records that could not be mapped due to various reasons, including limited geographic information. These records may or may not be in your study area, and are included as reference.

**APPENDIX E**  
**RECORDS OF COMMUNICATIONS**

## User Questionnaire for Phase I ESA

As required by ASTM E1527-13 Section 6, to the best of their knowledge, the user of the Phase I ESA must provide the following information, if available. Failure to provide this information could result in a determination that "all appropriate inquiry" is not complete.

1. **Specialized Knowledge or Experience** – Do you have specialized knowledge or experiences related to the site or nearby properties? For example, are you involved in the same line of business as the current or former occupants of the site or a nearby property so that you would have specialized knowledge of the chemicals and processes used by this type of business?  Yes  No

If "yes", please explain \_\_\_\_\_

2. **Actual Knowledge of Environmental Liens or Activity and Use Limitations** – Do you have actual knowledge of environmental cleanup liens or activity and use limitations, such as engineering controls, land use restrictions, or institutional controls, encumbering the site or in connection with the site?  Yes  No

If "yes", please explain \_\_\_\_\_

3. **Value Reduction for Environmental Issues**  
Is the Phase I ESA associated with the sale of the site?  Yes  No

If "yes", is there a significantly lower purchase price for the site because of environmental concerns, such as the presence of hazardous substances or petroleum products?  Yes  No

If "yes", please explain \_\_\_\_\_

4. **Commonly Known or Reasonably Ascertainable Information**  
Are you aware of commonly known or reasonably ascertainable information within the local community about environmental concerns in connection with the site?  Yes  No

If "yes", please explain \_\_\_\_\_

**Do you know the past uses of the site?**  Yes  No

If "yes", please explain \_\_\_\_\_

**Do you know of chemicals that are present or once were present at the site?**  Yes  No

If "yes", please explain \_\_\_\_\_

**Do you know of spills or other chemical releases that have taken place at the site?**  Yes  No

If "yes", please explain \_\_\_\_\_

**Do you know of any environmental cleanup/remediation activities that have taken place at the site?**  Yes  No

If "yes", please explain \_\_\_\_\_

**Are there indicators that point to the presence or likely presence of contamination at the site?**  Yes  No

If "yes", please explain \_\_\_\_\_

**Are there or have there been aboveground or underground storage tanks on the site?**  Yes  No

If "yes", please explain \_\_\_\_\_

5. **Reason for Performing the Phase I ESA**  
Please indicate the reason(s) for performing the Phase I ESA  
Qualify for a landowner liability protection (LLP) to CERCLA liability  Yes  No

Understand potential environmental conditions that could materially impact the operation of a facility associated with the subject property?  Yes  No

If "no" or there are additional reasons, please explain \_\_\_\_\_

Subject Property Name: 2601 N. ZUNI ST, DENVER

Subject Property Location: THE HIGHLAND IN DENVER

Name of representative completing the questionnaire: NEIL MACEY

Representing company: REAL PROPERTY LLC Date: 01-03-23

# DDPHE and DAP CORA Request Form



Submission date: **4 January 2023, 3:32PM**  
Receipt number: **473**  
Related form version: **8**

## Contact Information

First Name	Nancy
Last Name	Otterstrom
Street Address	2390 North Lipan Street
Address Line 2	
City	Denver
State	Colorado
ZIP Code	80223
Phone Number	7203189453
Email	notterstrom@kumarus.com

Please include a detailed description of the records you are requesting, including search terms, date ranges, and other applicable information.

**Please provide records for environmental or hazardous materials incidences at the Quality Inn located at 2601 Zuni Street. Thank you!**

# Fire Department CORA Request Form



Submission date: **4 January 2023, 3:30PM**  
Receipt number: **1414**  
Related form version: **5**

## Contact Information

First Name	Nancy
Last Name	Otterstrom
Street Address	2390 North Lipan Street
Address Line 2	
City	Denver
State	Colorado
ZIP Code	80223
Phone Number	7203189453
Email	notterstrom@kumarusa.com

Please include a detailed description of the records you are requesting, including search terms, date ranges, and other applicable information.

**Please provide fire records for incidences concerning environmental or hazardous materials for the Quality Inn at 2601 Zuni Street. Thank you!**



**APPENDIX F**  
**QUALIFICATIONS OF THE ENVIRONMENTAL PROFESSIONAL**

## Nancy Otterstrom Environmental Services Manager

### Education

B.S. Biology with Environmental Science  
Focus, Chemistry Minor, Roosevelt  
University, 2003

### Professional Certifications:

- EPA/AHERA and Colorado - Asbestos Air Monitoring Specialist #18031 (AQCC, Regulation 8)
- EPA/AHERA and Colorado - Asbestos Building Inspector #18031
- NIOSH 582-E – Sampling and Evaluating Airborne Asbestos Dust
- Certified X-Ray Fluorescence Lead-analyzer (XRF)
- Certified Lead Inspector #17668
- OSHA 40-hour HAZWOPR
- CPR Trained
- Colorado Class A/B Storage Tank Operator

### Qualifications Summary

Ms. Otterstrom has over **15 years' total experience** working on various environmental projects on residential, commercial, municipal, and government projects. She has acquired diverse knowledge working with clients ranging from individual home owners to private contractors to regulatory agencies, in dealing with varying types of environmental contaminations and cleanup procedures. She has also acquired managerial and directorial experience in multiple, deadline-oriented office environments.

### Professional Experience

- **Phase I Environmental Site Assessments (ESAs):** Performed more than 100 Phase I ESAs for developers, financial institutions, governmental agencies, municipalities, various commercial clients, and individuals. These assessments included proposal writing, client interaction, data collection and management, report production, and regulatory review and follow-up communication. Various clients included the FDIC, JC Penney, Starbucks, KeyBank, Wal-Mart, Century Communities, KB Home Colorado, and CVS Pharmacy.
- **Phase II ESAs/Limited Site Investigations:** Performed numerous Phase II ESAs/Limited Site Investigations as a result of findings of the Phase I ESAs. These projects included subsurface investigations of the potentially impacted sites for soil, groundwater, and vapor. Typical project scopes included subcontractor management, field screening of soils, installation of soil borings, groundwater monitoring wells, and vapor points, sample collection, data management, report production, and regulatory communication. Often, these projects would lead to underground storage tank removals and advanced remedial actions.
- **Soil Vapor:** Performed soil-vapor probe installation and monitoring for the City and County of Broomfield, KB Home of Colorado, and various residential and commercial clients. Duties include hand-auguring vapor probes to five feet below ground surface, installation of probes, completion of mount, and monitoring with landfill gas meters for the presence of methane and various landfill gases.
- **Asbestos Building Inspector** for various commercial clients, such as JC Penney, restoration companies, and financial institutions. Projects included sample collection, data management, report production, and client follow-up during pre-abatement preparation. In addition to the inspection process, daily tasks included public and traffic control, maintenance staff education, and serving as liaison for the client with the appropriate regulatory agencies.
- **Lead Inspector** for Denver Public Schools, restoration companies, and various individuals. As with asbestos inspections, lead inspections included collection of samples (utilizing an X-ray Fluorescence machine), data management, report writing, and regulatory/client reporting.
- **Air monitoring specialist** at the CU Boulder Campus, various residential projects, and commercial buildings. Project details included daily air monitoring, visual inspections, employee safety checks, and final air clearance sampling.
- **Certified Class A/B Storage Tank Operator:** Performed monthly and yearly underground storage tank inspections for various clients in the Denver Metro area, such as Standard Fence Company and US Transport. Inspections included reviewing regulatory paperwork and testing, Automatic Tank Gauge assessment, visual inspection and documentation of findings.

Lawrence Moller,  
P.G.  
Environmental Staff  
Scientist/Geologist



### Education

B.S. Geology & Environmental Science,  
James Madison University, 2004

### Professional Certifications:

- Professional Geologist (Wyoming)
- OSHA 40-hour HAZWOPER
- OSHA 10-hour Construction Safety and Health
- OSHA 10-hour HAZWOPER Supervisor
- Colorado Asbestos Building Inspector (CABI)

### Qualifications Summary

Mr. Moller has more than **9 years of experience** performing field investigations and data analysis for environmental services. He is proficient with various drilling methods, proficient with various sampling techniques (soil, groundwater, vapor), soil classification, permeability testing, map interpretation and contractor oversight. Mr. Moller has been in-charge of corporate safety operations for over one year.

### Professional Experience

▪ **Phase I Environmental Site Assessments** – performed numerous assessments involving both developed and undeveloped properties. Property types include commercial and industrial, and have been located throughout the United States. Project experiences includes gasoline stations, hotels, automobile service stations, commercial shopping malls, waste disposal facilities, machine shops, telecommunications facilities, and undeveloped properties. His tasks included records research, site reconnaissance, report preparation

▪ **Subsurface Investigations** – experienced in proposing, planning, implementing, and reporting for subsurface investigations throughout Colorado, New York and Florida. He performed the drilling coordination, job hazard analysis, creating HASPs (Health and Safety Plans), utility coordination, drilling oversight, soil and groundwater sampling, data tabulation/review and reporting.

▪ **Remediation Oversight** – provided contractor direction and oversight for various remediation projects throughout New York state and Colorado. His responsibilities included utility/substation remediation, underground storage tank removals, groundwater injections, contaminated soil removal, hydraulic lift removals, hazardous waste disposal.

▪ **Newtown** (Queens, New York City) – Managed aggressively scheduled, +12-month field investigation program. The program involved: Site reconnaissance, geotechnical boring layout, 21 geotechnical borings, 12 soil borings, installation and construction of 4 monitoring wells, bedrock coring, decontamination activities, classification of soil/bedrock, monitoring well development, groundwater sampling, and drafting of geotechnical boring logs (gINT®). Supervised 3 drilling rigs concurrently and managed collection of soil samples for delineation purposes and in-situ waste characterization profiling to support a “load and go” scenario for future soil excavation and off-site T&D. Assisted with the preparation of a Summary Report and Geotechnical Report, as well as calculating excavation volumes associated with deep (30-foot) removal of impacted soils. Following the field investigation, he oversaw and managed the remediation activities at the Site (3 chemical injection events, each consisting of 81 injection locations on-site to address residual petroleum impacts in the soil and groundwater). Coordinated work activities between 2 on-site subcontractors and oversaw 2 on-site Geoprobos®. Following remediation activities, performed groundwater sampling (followed by well abandonment) at all monitoring wells located on-site (a total of 16). Performed oversight activities at an on-Site “hot spot” of impacted soil followed by the collection of post excavation soil samples. Following the completion of the remedial action, he assisted with the AutoCAD drafting and subsequent report preparation, which was submitted to the NYSDEC.

▪ **Cause & Origin (C&O) Fuel Release Investigations** (Various States): As a consultant for Liberty Mutual, I performed cause and origin (C&O) fuel release investigations at over 25 locations. Investigations included: site reconnaissance, physical UST/AST inspection, classification and description of surrounding soil, soil sampling, temporary well installation and groundwater sampling, bedrock characterization and oversight of excavation/remediation contractors during UST/AST removal. I also performed phone interviews with associated fuel companies, regulatory agencies, and remediation contractors to assist with the C&O investigations.