



DEM USE ONLY

Date Received _____

RIPDES SMALL MS4 ANNUAL REPORT

GENERAL INFORMATION PAGE

RIPDES PERMIT #RIR0400 _____

REPORTING PERIOD:

YEAR 19
Jan 2022-Dec 2022

9489 0090 0027 6354 1783 85

9489 0090 0027 6354 1783 92

OPERATOR OF MS4

| | | | | |
|---------------------------------|--|--|-----------------------|---------------|
| Name: Town of Johnston | | | | |
| Mailing Address: 100 Irons Ave. | | | | |
| City: Johnston | State: RI | Zip: 02919 | Phone: (401) 231-4000 | |
| Contact Person: Thomas Deller | | Title: Director of Development & Public Services | | |
| | | Email: dpwoffice@johnston-ri.us | | |
| Legal status (circle one): | | | | |
| PRI - Private | <input checked="" type="checkbox"/> PUB - Public | BPP - Public/Private | STA - State | FED - Federal |
| Other (please specify): | | | | |

OWNER OF MS4 (if different from OPERATOR)

| | | | | |
|-----------------------------------|-----------|---|-----------------------|--|
| Name: Town of Johnston | | | | |
| Mailing Address: 100 Irons Ave | | | | |
| City: Johnston | State: RI | Zip: 02919 | Phone: (401) 231-4000 | |
| Contact Person: Donald Delsignore | | Title: Assistant Director of Public Works | | |
| | | Email: Ddelsignore@johnston.ri-us | | |

CERTIFICATION

I certify under penalty of law that this document and all attachments were prepared under the direction or supervision in accordance with a system designed to assure that qualified personnel properly gather and evaluate the information submitted. Based on my inquiry of the person or persons who manage the system, or those persons directly responsible for gathering the information, I certify that the information submitted is, to the best of my knowledge and belief, true, accurate, and complete. I am aware that there are significant penalties for submitting false information, including the possibility of fine and imprisonment for knowing violations.

Print Name _____ Thomas Deller _____

Print Title _____ Director of Development & Public Services _____

Signature _____ Date 6/27/2023



MINIMUM CONTROL MEASURE #1: PUBLIC EDUCATION AND OUTREACH (Part IV.B.1 General Permit)

SECTION I. OVERALL EVALUATION:

GENERAL SUMMARY, STATUS, APPROPRIATENESS AND EFFECTIVENESS OF MEASURABLE GOALS:

Include information relevant to the implementation of each measurable goal, such as activities, topics addressed, audiences and pollutants targeted. Discuss activities to be carried out during the next reporting cycle. If addressing TMDL requirements, please indicate rationale for choosing the education activity to address the pollutant of concern.

(Note: Identify parties responsible for achieving the measurable goals and reference any reliance on another entity for achieving measurable goals. Mark with an asterisk (*) if this person/entity is different from last year.)

Responsible Party Contact Name & Title: Thomas Deller - Director of Development & Public Services

Phone: (401) 231-4000 **Email:** dpwoffice@johnston-ri.us

IV.B.1.b.1 Use the space below to provide a General Summary of activities implemented to educate your community on how to reduce stormwater pollution. For TMDL affected areas, with stormwater associated pollutants of concern, indicate rationale for choosing the education activity. List materials used for public education and topics addressed. Summarize implementation status and discuss if the activity is appropriate and effective.

The Town of Johnston made pamphlet to educate the public, construction industry, homeowners, and business owners on how to reduce **storm water** pollution. (Reference – B)

IV.B.1.b.2 Use the space below to provide a general summary of how the public education program was used to educate the community on how to become involved in the municipal or statewide stormwater program. Describe partnerships with governmental and non-governmental agencies used to involve your community.

Not only did Johnston made education pamphlet to educated the public we also made developed to engineer 0 runoff for any new developments and all major develop to get RIDEM approval.

Check all topics that were included in the Public Education and Outreach program during this reporting period. For each of the topics selected, provide:

Target Audience(s): Public Employees, Residents, General Public, Businesses, Industries, Restaurants, Contractors, Developers, Agriculture, Other (describe);

Target Pollutant(s): (e.g. pet waste, fertilizers, Total Suspended Solids, etc.);

Strategies/Media: Direct Mailings, List Servs, Kiosks or Other Displays, Newspaper Ads or Articles, Public Events or Presentations, School Programs, Printed Materials, Direct Trainings, Videos, Webpage, Other (describe)

| Topic | Target Audience(s) | Target Pollutant(s) | Strategies/Media |
|--|-----------------------|---------------------|------------------|
| <input type="checkbox"/> Construction Sites | Contractors | | |
| <input type="checkbox"/> Pesticide and Fertilizer Application | Residents, Developers | | Direct Mailings |
| <input type="checkbox"/> General Stormwater Management Info | Residents, Developers | | Direct Mailings |
| <input type="checkbox"/> Pet Waste Management | Residents | | Direct Mailings |
| <input type="checkbox"/> Household Hazardous Waste Disposal | Residents | | |
| <input type="checkbox"/> Recycling | Residents | | |
| <input type="checkbox"/> Illicit Discharge Detection and Elimination | Public Employees | | |
| <input type="checkbox"/> Riparian Corridor Protection/Restoration | Contractor, Developer | | |
| <input type="checkbox"/> Infrastructure Maintenance | Public Employees | | |
| <input type="checkbox"/> Trash Management | Residents | | Direct Mailings |
| <input type="checkbox"/> Smart Growth | Residents, Developers | | Direct Mailings |
| <input type="checkbox"/> Vehicle Washing | Residents | | Direct Mailings |
| <input type="checkbox"/> Storm Drain Marking | Public Employees | | |
| <input type="checkbox"/> Water Conservation | Residents | | |
| <input type="checkbox"/> Green Infrastructure/Better Site Design/LID | Developers | | |
| <input type="checkbox"/> Wetland Protection | Residents, Developers | | |
| <input type="checkbox"/> Other: | | | |
| <input type="checkbox"/> None | | | |

Additional Measurable Goals and Activities

Please list all stormwater training attended by your staff during the 2022 calendar year and list the name(s) and municipal position of all staff who attended the training.

Trainings:

Attending name of staff and title: None

Attending name of staff and title: _____



**MINIMUM CONTROL MEASURE #2:
PUBLIC INVOLVEMENT/PARTICIPATION (Part IV.B.2 General Permit)**

SECTION I. OVERALL EVALUATION:

GENERAL SUMMARY, STATUS, APPROPRIATENESS AND EFFECTIVENESS OF MEASURABLE GOALS:

Include information relevant to the implementation of each measurable goal, such as types of activities and audiences/groups engaged. Discuss activities to be carried out during the next reporting cycle. If addressing TMDL requirements, please indicate rationale for the activities chosen to address the pollutant of concern.

(Note: Identify parties responsible for achieving the measurable goals and reference any reliance on another entity for achieving measurable goals. Mark with an asterisk (*) if this person/entity is different from last year.)

Responsible Party Contact Name & Title: Thomas Deller - Director of Development and Public service

Phone: (401) 231-4000 **Email:** dpwoffice@johnston-ri.us

IV.B.2.b.2.ii Use the space below to describe audiences targeted for the public involvement minimum measure, include a description of the groups engaged, and activities implemented and if a particular pollutant(s) was targeted. If addressing TMDL requirements indicate how the audience(s) and/or activity address the pollutant(s) of concern. Name of person(s) and/or parties responsible for implementation of activities identified. Assess the effectiveness of BMP and measurable goal.

The Town of Johnston DPW activities implemented basins cleaning and monitor for signs of pollutant and odors. Future plans for getting a third parity help for monitoring particular pollutant.

Opportunities provided for public participation in implementation, development, evaluation, and improvement of the Stormwater Management Program Plan (SWMPP) during this reporting period. Check all that apply:

- | | |
|---|--|
| <input type="checkbox"/> Cleanup Events | <input checked="" type="checkbox"/> Storm Drain Markings |
| <input type="checkbox"/> Comments on SWMPP Received | <input type="checkbox"/> Stakeholder Meetings |
| <input type="checkbox"/> Community Hotlines | <input type="checkbox"/> Volunteer Monitoring |
| <input type="checkbox"/> Community Meetings | <input type="checkbox"/> Plantings |
| <input type="checkbox"/> Other (describe) | |

Additional Measurable Goals and Activities

SECTION II. Public Notice Information (Parts IV.G.2.h and IV.G.2.i) *Note: attach copy of public notice****

Was the availability of this Annual Report and the Stormwater Management Program Plan (SWMPP) announced via public notice? YES NO

If YES, Date of Public Notice:
06/12/2023 (See Reference – A)

How was public notified:

- | | |
|---|--|
| <input type="checkbox"/> List-Serve (Enter # of names in List: _____) | <input checked="" type="checkbox"/> Newspaper Advertising |
| <input type="checkbox"/> TV/Radio Notices | <input type="checkbox"/> Town Hall posting |
| <input checked="" type="checkbox"/> Website | <input type="checkbox"/> Other: Hardcopy available at DPW office (100 Irons Ave. Johnston) |

Enter Web Page URL: townofjohnstonri.com

Was public meeting held? YES NO

Date: 06/21/2023

Where: Johnston Senior Center

1291 Hartford Ave. Johnston, RI 02919

Summary of public comments received: None as of 06/27/2023 (2:30 PM)

Planned responses or changes to the program: None



MINIMUM CONTROL MEASURE #3: ILLICIT DISCHARGE DETECTION AND ELIMINATION (Part IV.B.3 General Permit)

SECTION I. OVERALL EVALUATION:

GENERAL SUMMARY, STATUS, APPROPRIATENESS AND EFFECTIVENESS OF MEASURABLE GOALS

Include information relevant to the implementation of each measurable goal, such as activities implemented (when reporting tracked and eliminated illicit discharges, please explain the rationale for targeting the illicit discharge) to comply with on-going requirements, and illicit discharge public education activities, audiences and pollutants targeted. Discuss activities to be carried out during the next reporting cycle. If addressing TMDL requirements, please indicate rationale for the activities chosen to address the pollutant of concern.

(Note: Identify parties responsible for achieving the measurable goals and reference any reliance on another entity for achieving measurable goals. Mark with an asterisk (*) if this person/entity is different from last year.)

Responsible Party Contact Name & Title: DiPrete Engineering, Inc. – Third party aide for the Town

Phone: (401) 231-4000 Email: dpwoffice@johnston-ri.us

Has *this person* received training on Illicit Discharge Detection and Elimination (IDDE)? Yes

If yes, when and where? Yearly

If no, who is trained on IDDE? _____

| | |
|-------------|--|
| IV.B.3.b.1: | <p>If the outfall map was not completed, use the space below to indicate reasons why, proposed schedule for completion of requirement and person(s)/ Department responsible for completion. (The Department recommends electronic submission of updated EXCEL Tables if this information has been amended.)</p> <p>Number of Outfalls Mapped within regulated area: <u>37</u></p> <p>Percent Complete: <u>99%</u></p> <p>If 100% Complete, Provide Date of Completion: <u>Still Looking to see if any are missing</u></p> |
|-------------|--|

Higher DiPrete Engineering to do work

| | |
|------------|--|
| IV.B.3.b.2 | <p>Indicate if your municipality chose to implement the tagging of outfalls activity under the IDDE minimum measure, activities and actions undertaken under the 2022 calendar year.</p> |
|------------|--|

Higher DiPrete Engineering to help finished report N/A

| | |
|------------|---|
| IV.B.3.b.3 | <p>Use the space below to provide a summary of the implementation of recording of system additional elements (catch basins, manholes, and/or pipes). Indicate if the activity was implemented as a result of the tracing of illicit discharges, new MS4 construction projects, and inspection of catch basins required under the IDDE and Pollution Prevention and Good Housekeeping Minimum Measures, and/or as a result of TMDL related requirements and/or investigations. Assess effectiveness of the program minimizing water quality impacts.</p> |
|------------|---|

Add Identification numbers, Latitude, Longitude, location

| | |
|------------|---|
| IV.B.3.b.4 | <p>Indicate if the IDDE ordinance was not developed, adopted, and submitted to RIDEM, explain reasons why, submit proposed schedule for completion and identify person(s) / Department and/or parties responsible for the completion of this requirement.</p> <p>Date of Adoption: <u>2013 (ICC)</u></p> <p>If the Ordinance was amended in 2022, please indicate why changes were necessary.</p> |
|------------|---|

The IDDE ordinance was not developed because the Town of Johnston adopted the 2013 State of Rhode Island Building Code (ICC) which includes illicit discharge detection and elimination and amended in 2019 with the new ICC codes

ILLICIT DISCHARGE DETECTION AND ELIMINATION cont'd

| | |
|--|---|
| IV.B.3.b.5.ii, iii, iv, & v | Use the space below to provide a summary of the implementation of procedures for receipt and consideration of complaints, tracing the source of an illicit discharge, removing the source of the illicit discharge and program evaluation and assessment as a result of removing sources of illicit discharges. Identify person(s) / Department and/or parties responsible for the implementation of this requirement. |
| Any illicit discharge found would be immediately notify Development & Public Services for removal and disconnection of illicit discharge | |
| IV.B.3.b.5.vi | <p>Use the space below to provide summary of implementation of catch basin and manhole inspections for illicit connections and non-stormwater discharges. If the required measurable goal of inspecting all catch basins and manholes for this purpose was not accomplished, please indicate reasons why, the proposed schedule of completion and identify person(s) / Department and/or parties responsible for the implementation of this requirement. Evaluate effectiveness of the implementation of this requirement. The operator must keep records of all inspections and corrective actions required and completed.</p> <p>Number of Catch Basins and Manholes Inspected for illicit connections/IDDE: <u>1064</u></p> <p>Percent Complete: <u>90</u> %</p> <p>Date of Completion: <u>Ongoing</u></p> |
| <p>The 1,064 Catch Basins and Manholes include Dry Wells, Private storm drains and some State storm drains. This is an ongoing process as new developments come into the Town. (See attached Reference – C)</p> | |
| IV.B.3.b.5.vii | <p>If dry weather surveys including field screening for non-stormwater flows and field tests of selected parameters and bacteria were not completed, indicate reasons why, proposed schedule for the completion of this measurable goal and person(s) / Department and/or parties for the completion of this requirement. Evaluate effectiveness of the implementation of this requirement. The results of the dry weather survey investigations should be submitted to RIDEM electronically, if not already submitted or if revised since 2009, in the RIDEM-provided EXCEL Tables and should include visual observations for all outfalls during both the high and low water table timeframes, as well as sampling results for those outfalls with flow. The EXCEL Tables must include a report of all outfalls and indicate the presence or absence of dry weather discharges.</p> <p>Number of Outfalls Surveyed Jan-Apr: <u>2020</u> Number of Outfalls Surveyed Jul-Oct: <u>2020</u></p> <p>Percent Complete: <u>All</u> %</p> <p>Date of Completion: <u>2021</u></p> |
| <p>Contracted with third party consultant to finish outfall surveyed - DiPrete Engineering (See Reference – D for Outfall Inspection)</p> | |
| IV.B.3.b.7 | Use the space below to provide a description of efforts and actions taken as a result of for coordinating with other physically interconnected MS4s, including State and federal owned or operated MS4s, when illicit discharges were detected or reported. Identify person(s) / Department and/or parties responsible for the implementation of this requirement. Evaluate effectiveness of the implementation of this requirement. |
| <p align="center">DiPrete Engineering working with DOT and RIDEM to find and trace of illicit discharges.</p> | |
| IV.B.3.b.8 | Use the space below to provide a description of efforts and actions taken for the referral to RIDEM of non-stormwater discharges not authorized in accordance to Part I.B.3 of this permit or another appropriate RIPDES permit, which the operator has deemed appropriate to continue discharging to the MS4, for consideration of an appropriate permit. Identify person(s) / Department and/or parties responsible for the implementation of this requirement. Evaluate effectiveness of the implementation of this requirement. |

ILLICIT DISCHARGE DETECTION AND ELIMINATION cont'd

| | |
|---|--|
| New development near wetland, body of water, and bigger than one acre must get DEM storm water approval any outfall found that was not documented gets reported To DEM. | |
| IV.B.3.b.9 | Use the space below to provide a description of efforts and actions taken to inform public employees, businesses, and the general public of hazards associated with illegal discharges and improper disposal of waste, as well as allowable non-stormwater discharges identified as significant contributors of pollutants. Include a description on how this activity was coordinated with the public education minimum measure and the pollution prevention/good housekeeping minimum measure programs. Identify person(s) / Department and/or parties responsible for the implementation of this requirement. Evaluate effectiveness of the implementation of this requirement. |
| Pamphlet were made but was not sent out to the public at this time. | |
| Additional Measurable Goals and Activities | |

SECTION II.A Other Reporting Requirements - Illicit Discharge Investigation and System Mapping (Part IV.G.2.m)

| # of Illicit Discharges Identified in 2022: 11 | # of Illicit Discharges Tracked in 2022: 11 | | | | | | | | | | | | | | | | | | | | | | | | | | | | | | | | | | | | | | | | |
|---|--|--------------------------|-------------------------------------|---|-------|------------------------|--------------------------|--------------------------|--------------------------|-------------------------------------|--------------------------|--------------------------|--------------------------|--------------------------|-------------------------------------|--------------------------|--------------------------|--------------------------|--------------------------|-------------------------------------|--------------------------|--------------------------|--------------------------|--------------------------|--------------------------|---|-------------------------------------|--------------------------|--------------------------|--------------------------|--------------------------|--------------------------|--------------------------|--------------------------|-------------------------------------|--------------------------|--------------------------|--------------------------|--------------------------|--------------------------|---|
| # of Illicit Discharges Eliminated in 2022: 11 | # of Complaints Received: 11 | | | | | | | | | | | | | | | | | | | | | | | | | | | | | | | | | | | | | | | | |
| # of Complaints Investigated: All | # of Violations Issued: None | | | | | | | | | | | | | | | | | | | | | | | | | | | | | | | | | | | | | | | | |
| # of Violations Resolved: None | # of Unresolved Violations Referred to RIDEM: None | | | | | | | | | | | | | | | | | | | | | | | | | | | | | | | | | | | | | | | | |
| Total # of Illicit Discharges Identified to Date (since 2003): N/A | Total # of Illicit Discharges remaining unresolved at the end of 2022: None | | | | | | | | | | | | | | | | | | | | | | | | | | | | | | | | | | | | | | | | |
| Summary of Enforcement Actions: There were 11 sewer discharges that was reported in 2022, there were all cleaned and reported to RIDEM and EPA see SSO reports. (See Reference – H) | | | | | | | | | | | | | | | | | | | | | | | | | | | | | | | | | | | | | | | | | |
| Total # of Outfalls identified and mapped to date: <u>37</u> | | | | | | | | | | | | | | | | | | | | | | | | | | | | | | | | | | | | | | | | | |
| Total # of Interconnections with other MS4s identified and mapped to date: <u>N/A</u> | | | | | | | | | | | | | | | | | | | | | | | | | | | | | | | | | | | | | | | | | |
| Extent to which the MS4 system has been mapped (% complete): <u>N/A</u> | | | | | | | | | | | | | | | | | | | | | | | | | | | | | | | | | | | | | | | | | |
| Identify how the following components of the MS4 system have been mapped: | <table border="1" style="width:100%; border-collapse: collapse; text-align: center;"> <thead> <tr> <th style="width:15%;">Not mapped</th> <th style="width:15%;">GIS</th> <th style="width:15%;">Auto CAD</th> <th style="width:15%;">Paper</th> <th style="width:40%;">Other (please specify)</th> </tr> </thead> <tbody> <tr> <td><input type="checkbox"/></td> <td><input type="checkbox"/></td> <td><input type="checkbox"/></td> <td><input checked="" type="checkbox"/></td> <td><input type="checkbox"/></td> </tr> <tr> <td><input type="checkbox"/></td> <td><input type="checkbox"/></td> <td><input type="checkbox"/></td> <td><input checked="" type="checkbox"/></td> <td><input type="checkbox"/></td> </tr> <tr> <td><input type="checkbox"/></td> <td><input type="checkbox"/></td> <td><input type="checkbox"/></td> <td><input checked="" type="checkbox"/></td> <td><input type="checkbox"/></td> </tr> <tr> <td><input type="checkbox"/></td> <td><input type="checkbox"/></td> <td><input type="checkbox"/></td> <td><input type="checkbox"/></td> <td><input checked="" type="checkbox"/> Higher 3 party to do work</td> </tr> <tr> <td><input checked="" type="checkbox"/></td> <td><input type="checkbox"/></td> <td><input type="checkbox"/></td> <td><input type="checkbox"/></td> <td><input type="checkbox"/></td> </tr> <tr> <td><input type="checkbox"/></td> <td><input type="checkbox"/></td> <td><input type="checkbox"/></td> <td><input checked="" type="checkbox"/></td> <td><input type="checkbox"/></td> </tr> <tr> <td><input type="checkbox"/></td> <td><input type="checkbox"/></td> <td><input type="checkbox"/></td> <td><input type="checkbox"/></td> <td><input checked="" type="checkbox"/> None that is know</td> </tr> </tbody> </table> | Not mapped | GIS | Auto CAD | Paper | Other (please specify) | <input type="checkbox"/> | <input type="checkbox"/> | <input type="checkbox"/> | <input checked="" type="checkbox"/> | <input type="checkbox"/> | <input type="checkbox"/> | <input type="checkbox"/> | <input type="checkbox"/> | <input checked="" type="checkbox"/> | <input type="checkbox"/> | <input type="checkbox"/> | <input type="checkbox"/> | <input type="checkbox"/> | <input checked="" type="checkbox"/> | <input type="checkbox"/> | <input type="checkbox"/> | <input type="checkbox"/> | <input type="checkbox"/> | <input type="checkbox"/> | <input checked="" type="checkbox"/> Higher 3 party to do work | <input checked="" type="checkbox"/> | <input type="checkbox"/> | <input type="checkbox"/> | <input type="checkbox"/> | <input type="checkbox"/> | <input type="checkbox"/> | <input type="checkbox"/> | <input type="checkbox"/> | <input checked="" type="checkbox"/> | <input type="checkbox"/> | <input type="checkbox"/> | <input type="checkbox"/> | <input type="checkbox"/> | <input type="checkbox"/> | <input checked="" type="checkbox"/> None that is know |
| Not mapped | GIS | Auto CAD | Paper | Other (please specify) | | | | | | | | | | | | | | | | | | | | | | | | | | | | | | | | | | | | | |
| <input type="checkbox"/> | <input type="checkbox"/> | <input type="checkbox"/> | <input checked="" type="checkbox"/> | <input type="checkbox"/> | | | | | | | | | | | | | | | | | | | | | | | | | | | | | | | | | | | | | |
| <input type="checkbox"/> | <input type="checkbox"/> | <input type="checkbox"/> | <input checked="" type="checkbox"/> | <input type="checkbox"/> | | | | | | | | | | | | | | | | | | | | | | | | | | | | | | | | | | | | | |
| <input type="checkbox"/> | <input type="checkbox"/> | <input type="checkbox"/> | <input checked="" type="checkbox"/> | <input type="checkbox"/> | | | | | | | | | | | | | | | | | | | | | | | | | | | | | | | | | | | | | |
| <input type="checkbox"/> | <input type="checkbox"/> | <input type="checkbox"/> | <input type="checkbox"/> | <input checked="" type="checkbox"/> Higher 3 party to do work | | | | | | | | | | | | | | | | | | | | | | | | | | | | | | | | | | | | | |
| <input checked="" type="checkbox"/> | <input type="checkbox"/> | <input type="checkbox"/> | <input type="checkbox"/> | <input type="checkbox"/> | | | | | | | | | | | | | | | | | | | | | | | | | | | | | | | | | | | | | |
| <input type="checkbox"/> | <input type="checkbox"/> | <input type="checkbox"/> | <input checked="" type="checkbox"/> | <input type="checkbox"/> | | | | | | | | | | | | | | | | | | | | | | | | | | | | | | | | | | | | | |
| <input type="checkbox"/> | <input type="checkbox"/> | <input type="checkbox"/> | <input type="checkbox"/> | <input checked="" type="checkbox"/> None that is know | | | | | | | | | | | | | | | | | | | | | | | | | | | | | | | | | | | | | |
| Catch basins | | | | | | | | | | | | | | | | | | | | | | | | | | | | | | | | | | | | | | | | | |
| Manholes | | | | | | | | | | | | | | | | | | | | | | | | | | | | | | | | | | | | | | | | | |
| Pipes, ditches, and other conduits | | | | | | | | | | | | | | | | | | | | | | | | | | | | | | | | | | | | | | | | | |
| Flow direction and connectivity | | | | | | | | | | | | | | | | | | | | | | | | | | | | | | | | | | | | | | | | | |
| Interconnections with other regulated MS4s | | | | | | | | | | | | | | | | | | | | | | | | | | | | | | | | | | | | | | | | | |
| MS4-owned stormwater controls (BMPs, not including catch basins or manholes) | | | | | | | | | | | | | | | | | | | | | | | | | | | | | | | | | | | | | | | | | |
| Delineation of outfall catchment/drainage areas | | | | | | | | | | | | | | | | | | | | | | | | | | | | | | | | | | | | | | | | | |

ILLICIT DISCHARGE DETECTION AND ELIMINATION cont'd

SECTION II.B Interconnections (Parts IV.G.2.k and IV.G.2.l)

| Interconnection: | Date Found: | Location: | Name of MS4: | Originating Source: | Planned and Coordinated Efforts and Activities with Connectee: |
|------------------|-------------|-----------|--------------|---------------------|--|
| | | | | | |
| | | | | | |
| | | | | | |



**MINIMUM CONTROL MEASURE #4:
CONSTRUCTION SITE STORMWATER RUNOFF CONTROL
(Part IV.B.4 General Permit)**

SECTION I. OVERALL EVALUATION:

GENERAL SUMMARY, STATUS, APPROPRIATENESS AND EFFECTIVENESS OF MEASURABLE GOALS:

Include information relevant to the implementation of each measurable goal, such as activities implemented to support the review, issuance and tracking of permits, inspections and receipt of complaints. Discuss activities to be carried out during the next reporting cycle. If addressing TMDL requirements, please indicate rationale for the activities chosen to address the pollutant of concern.

(Note: Identify parties responsible for achieving the measurable goals and reference any reliance on another entity for achieving measurable goals. Mark with an asterisk (*) if this person/entity is different from last year.)

Responsible Party Contact Name & Title: Thomas E. Deller – Town Planner

Phone: (401) 231-4000 Ext.4021 **Email:** tdeller@johnston-ri.us

| | |
|------------|--|
| IV.B.4.b.1 | <p>Indicate if the Sediment and Erosion Control and Control of Other Wastes at Construction Sites ordinance was not developed, adopted, and submitted to RIDEM, explain reasons why, submit proposed schedule for completion and identify person(s) / Department and/or parties responsible for the completion of this requirement.</p> <p>Date of Adoption: <u>2005</u></p> <p>If the Ordinance was amended in 2022, please indicate why changes were necessary and provide references to the amended portions of the local codes/ordinances.</p> |
|------------|--|

Town Ordinance 2005-28 sediment and Erosion Control. (See Attachment - E)

| | |
|------------|--|
| IV.B.4.b.6 | Use the space below to describe actions taken as a result of receipt and consideration of information submitted by the public. |
|------------|--|

No response received back from public

| | |
|------------|---|
| IV.B.4.b.8 | Use the space below to describe activities and actions taken as a result of referring to the State non-compliant construction site operators. The operator may rely on the Department for assistance in enforcing the provisions of the RIPDES General Permit for Stormwater Discharges Associated with Construction Activity to the MS4 if the operator of the construction site fails to comply with the local and State requirements of the permit and the non-compliance results or has the potential to result in significant adverse environmental impacts. |
|------------|---|

Must go through planning department for review

Additional Measurable Goals and Activities

All subdivisions over an acre must go through planning department for review.



**MINIMUM CONTROL MEASURE #5:
POST CONSTRUCTION STORMWATER MANAGEMENT IN NEW DEVELOPMENT AND
REVELOPMENT
(Part IV.B.5 General Permit)**

SECTION I. OVERALL EVALUATION:

GENERAL SUMMARY, STATUS, APPROPRIATENESS AND EFFECTIVENESS OF MEASURABLE GOALS:

Include information relevant to the implementation of each measurable goal, such as activities implemented to support the review, issuance and tracking of permits, inspections and receipt of complaints, etc. Please indicate if any projects have incorporated the use of Low Impact Development techniques. Discuss activities to be carried out during the next reporting cycle. If addressing TMDL requirements, please indicate rationale for the activities chosen to address the pollutant of concern.

(Note: Identify parties responsible for achieving the measurable goals and reference any reliance on another entity for achieving measurable goals. Mark with an asterisk (*) if this person/entity is different from last year.)

Responsible Party Contact Name & Title: Edward Civito – Building Official

Phone: (401) 231-4000 Ext.4163 **Email:** Ecivito@johnston-ri.us

| | |
|------------|--|
| IV.B.5.b.5 | Use the space below to describe activities and actions taken to coordinate with existing State programs requiring post-construction stormwater management. |
|------------|--|

Adopt the 2019 International Code Council (ICC), refer to code books and Town ordinances soil erosion and sediment control

| | |
|------------|--|
| IV.B.5.b.6 | Use the space below to describe actions taken for the referral to RIDEM of new discharges of stormwater associated with industrial activity as defined in §1.4(A)(111) in the <i>Regulations for the Rhode Island Pollutant Discharge Elimination System</i> (RIPDES Regulations) (the operator must implement procedures to identify new activities that require permitting, notify RIDEM, and refer facilities with new stormwater discharges associated with industrial activity to ensure that facilities will obtain the proper permits). |
|------------|--|

All new subdivisions must get RIDEM approval for new stormwater tie-in or new system.

| | |
|------------|--|
| IV.B.5.b.9 | Indicate if the Post-Construction Runoff from New Development and Redevelopment Ordinance was not developed, adopted, and submitted to RIDEM, explain reasons why, submit proposed schedule for completion and identify person(s) / Department and/or parties responsible for the completion of this requirement. Date of Adoption: _____ If the Ordinance was amended in 2022, please indicate why changes were necessary. Please also indicate if amendments have been made based on the 2010 RI Stormwater Design and Installation Standards Manual, and provide references to the amended portions of the local codes/ordinances. |
|------------|--|

Adopt the 2019 International Code Council (ICC)
Please refer to Ordinances 298 Stormwater Management

| | |
|-------------|--|
| IV.B.5.b.12 | Use the space below to describe activities and actions taken to identify existing stormwater structural BMPs discharging to the MS4 with a goal of ensuring long term O&M of the BMPs. |
|-------------|--|

Routine inspection during dry seasons

POST CONSTRUCTION STORMWATER MANAGEMENT IN NEW DEVELOPMENT AND REDEVELOPMENT
cont'd

Additional Measurable Goals and Activities

SECTION II.A. - Plan and SWPPP/SWMP Reviews during Year 19 (2022), Part IV.B.5.b.4: Review 100% of post-construction BMPs for the control of stormwater runoff from new development and redevelopment projects that result in discharges to the MS4 which incorporates consideration of potential water quality impacts (the program requires reviewing 100% of plans for development projects greater than 1 acre, not reviewed by other State programs). Plan reviews must be conducted by adequately trained personnel.

| | |
|---|--|
| # of Post-Construction Applications Received: <u>62</u> | |
| # of Post-Construction Reviews Completed: <u>48</u> | |
| # of Permits/Authorizations Issued: <u>19</u> | |
| Summary of Reviews and Findings, include an evaluation of the effectiveness of the program. Finding more contractor are becoming more aware of stormwaters ordinance | |
| Identify person(s) /Department and/or parties responsible for the implementation of this requirement: Building Official Code Enforcement | |
| Identify the type and date of training this person(s)/parties has/have received to be considered "adequately trained": Yearly training by International Code Council (ICC) | |

SECTION II.B. - Post Construction Inspections during Year 19 (2022), Parts IV.G.2.o and IV.B.5.b.10 - Proper Installation of Structural BMPs: Inspection of BMPs, to ensure these are constructed in accordance with the approved plans (the program must include inspection of 100% of all development greater than one acre within the regulated areas that result in discharges to the MS4 regardless of whom performs the review). Inspections must be conducted by adequately trained personnel.

| | |
|---|--|
| # of Active Construction Projects: 48+/- | # of Construction Projects Completed: N/A |
| # of Site Inspections for proper Installation of BMPs: N/A | # of Complaints Received: None |
| # of Violations Issued: None | # of Unresolved Violations Referred to RIDEM: None |
| Summary of Enforcement Actions: Anyone find breaking stormwater ordinances would be fined. | |
| Identify person(s) /Department and/or parties responsible for the implementation of this requirement: Building Official Code Enforcement | |
| Identify the type and date of training this person(s)/parties has/have received to be considered "adequately trained": 2019 International Code Council (ICC) | |

SECTION II.C. - Post Construction Inspections during Year 19 (2022), Parts IV.G.2.p and IV.B.5.b.11 - Proper Operation and Maintenance of Structural BMPs: Describe activities and actions taken to track required Operations and Maintenance (O&M) actions for site inspections and enforcement of the O&M of structural BMPs. Tracking of required O&M actions for site inspections and enforcement of the O&M of structural BMPs.

| | |
|--|--|
| # of Site Inspections for proper O&M of BMPs: 19 | # of Complaints Received: None |
| # of Violations Issued: None | # of Unresolved Violations Referred to RIDEM: None |

POST CONSTRUCTION STORMWATER MANAGEMENT IN NEW DEVELOPMENT AND REDEVELOPMENT
cont'd

Summary of Activities and Enforcement Actions. Evaluate the effectiveness of the Program in minimizing water quality impacts.
Zero run off on all new developments

Identify person(s) /Department and/or parties responsible for the implementation of this requirement:
Building Official
Code Enforcement

Strategies for requiring the use of non-structural Low Impact Development (LID) site design practices and techniques into stormwater management designs for new and redevelopment projects, check all that apply in your municipality/MS4:

- None
- Ordinances or by-laws requiring LID standards (e.g. reduced road widths, % conservation land, etc.)
- Ordinances or by-laws requiring LID design at conceptual review (i.e., Pre-application and/or Master Plan) stages for municipal review prior to plans being engineered.
- Ordinances or by-laws requiring LID standards only in impaired waterbody drainage areas
- Local development regulations requiring use of LID to the maximum extent practicable
- LID Guidance available in written form
- LID Guidance available at pre-application meetings
- Other strategies to ensure incorporation of LID to the maximum extent practicable, describe:

Person(s)/Department responsible for reviewing submissions for LID:

Building Official & Planning Department

Person(s)/Department/Board responsible for approving submissions for LID at Preliminary and/or Final Review, if applicable:

Building Official & Planning Department

Are you aware of the Municipal LID Self-Assessment that was introduced by the DEM and RI NEMO in 2019 and finalized and distributed in March 2020?

- Yes No

A final version of the Municipal LID Self-Assessment is available on the DEM's website:
<http://www.dem.ri.gov/programs/benviron/water/permits/ripdes/stwater/t4guide/lid-checklist-primer.pdf>

Additional guidance is also available:

<http://www.dem.ri.gov/programs/benviron/water/permits/ripdes/stwater/t4guide/lid-assessment-fs.pdf>

<http://www.dem.ri.gov/programs/benviron/water/permits/ripdes/stwater/pdfs/lidfactsheet.pdf>

<http://www.dem.ri.gov/programs/benviron/water/permits/ripdes/stwater/t4guide/lidplan.pdf>

Did your community complete the Municipal LID Self-Assessment? Yes No

If yes and it was completed in 2022, please provide a copy as an attachment to this Annual Report, if you have not already submitted it.

If no, does your community plan to complete it?

- Yes No

If No, why not? _____

POST CONSTRUCTION STORMWATER MANAGEMENT IN NEW DEVELOPMENT AND REDEVELOPMENT
 cont'd

Strategies being implemented to ensure long-term Operation and Maintenance (O&M) of privately-owned structural stormwater BMPs, check all that apply in your municipality/MS4:

- None
- Ordinances or by-laws identify BMP inspection responsible party
- Ordinances or by-laws identify BMP maintenance responsible party
- Ordinances or by-laws identify BMP inspections and maintenance requirements
- Ordinances or by-laws provide for easements or covenants for inspections and maintenance
- Ordinances or by-laws require for every constructed BMP an inspections and maintenance agreement
- Ordinances or by-laws contain requirements for documenting and detailing inspections
- Ordinances or by-laws contain requirements for documenting and detailing maintenance
- Ordinances or by-laws contain authority to enforce for lack of maintenance or BMP failure
- The MS4 is responsible for inspections of all privately-owned BMPs
- The MS4 is responsible for maintenance of all privately-owned BMPs
- Establishment of escrow account for use in case of failure of BMP
- Other strategies to ensure long-term O&M of privately-owned BMPs, describe:

Does your municipality/MS4 require the use BMPs Operations and Maintenance Agreements? YES NO

If YES, please indicate if the Operations and Maintenance Agreements include the following:

- | | | |
|---|---|--|
| a. Party responsible for the long-term O&M of permanent stormwater management BMPs | <input checked="" type="checkbox"/> YES | <input type="checkbox"/> NO |
| b. A description of the permanent stormwater BMPs that will be operated and maintained | <input checked="" type="checkbox"/> YES | <input type="checkbox"/> NO |
| c. The location of the permanent stormwater BMPs that will be operated and maintained | <input checked="" type="checkbox"/> YES | <input type="checkbox"/> NO |
| d. A timeframe for routine and emergency inspections and maintenance of all permanent stormwater management BMPs | <input type="checkbox"/> YES | <input checked="" type="checkbox"/> NO |
| e. A requirement that all inspections and maintenance activities are documented | <input type="checkbox"/> YES | <input checked="" type="checkbox"/> NO |
| f. Annual submission of inspection/maintenance certification/documentation to the MS4 | <input type="checkbox"/> YES | <input checked="" type="checkbox"/> NO |
| g. Stormwater management easement for access for inspections and maintenance or the preservation of stormwater runoff conveyance, infiltration, and detention areas and other stormwater controls and BMPs by persons other than the property owner | <input type="checkbox"/> YES | <input checked="" type="checkbox"/> NO |
| h. Steps available for addressing a failure to maintain the stormwater controls and BMPs | <input type="checkbox"/> YES | <input checked="" type="checkbox"/> NO |

Please elaborate, if appropriate:

Does your municipality/MS4 keep an inventory of privately-owned BMPs? YES NO

For privately-owned structural BMPs, does your municipality/MS4 have a system for tracking:

- | | | |
|---|---|--|
| a. Agreements and arrangements to ensure O&M of BMPs? | <input checked="" type="checkbox"/> YES | <input type="checkbox"/> NO |
| b. Inspections? | <input checked="" type="checkbox"/> YES | <input type="checkbox"/> NO |
| c. Maintenance and schedules? | <input type="checkbox"/> YES | <input checked="" type="checkbox"/> NO |
| d. Complaints? | <input type="checkbox"/> YES | <input checked="" type="checkbox"/> NO |
| e. Non-Compliance? | <input type="checkbox"/> YES | <input checked="" type="checkbox"/> NO |
| f. Enforcement actions? | <input type="checkbox"/> YES | <input checked="" type="checkbox"/> NO |

Do you use an electronic tool (e.g. GIS, database, spreadsheet) to track post-construction BMPs, inspections, and maintenance? YES NO

If yes, please elaborate on which tools are used:

Excel spreadsheet

NOTE: BMP maintenance tasks can be a great way to involve and educate the community to their purpose and function. BMPs have the potential to create a highly interactive environment for community members and volunteers to get involved.



**MINIMUM CONTROL MEASURE #6:
POLLUTION PREVENTION AND GOOD HOUSEKEEPING IN MUNICIPAL OPERATIONS
(Part IV.B.6 General Permit)**

SECTION I. OVERALL EVALUATION:

GENERAL SUMMARY, STATUS, APPROPRIATENESS AND EFFECTIVENESS OF MEASURABLE GOALS:

Include information relevant to the implementation of each measurable goal, such as activities and practices used to address on-going requirements, and personnel responsible. Discuss activities to be carried out during the next reporting cycle. If addressing TMDL requirements, please indicate rationale for the activities chosen to address the pollutant of concern.

(Note: Identify parties responsible for achieving the measurable goals and reference any reliance on another entity for achieving measurable goals. Mark with an asterisk (*) if this person/entity is different from last year.)

Responsible Party Contact Name & Title: Donald Delsignore - Director of Public Works

Phone: (401) 231-4000 **Email:** Ddelsignore@johnston-ri.us

| | |
|--------------|--|
| IV.B.6.b.1.i | <p>Use the space below to describe activities and actions taken to identify structural BMPs (these include but are not limited to: retention/detention basins, vegetated treatment, infiltration and pre-treatment controls, etc.) owned or operated by the small MS4 operator (the program must include identification and listing of the specific location and a description of all structural BMPs in the SWMPP and update the information in the Annual Report). Evaluate appropriateness and effectiveness of this requirement.</p> <p>Do you have an inventory of MS4-owned/operated BMPs? <input checked="" type="checkbox"/> YES <input type="checkbox"/> NO</p> <p>Total # of MS4-owned/operated BMPs (does not include CBs or MHs): <u>6</u></p> |
|--------------|--|

| | | | | | | | | | | | | | |
|--|--|--|---|-----------------------------|--|------------------------------|--|--|---|-----------------------------|----------------|------------------------------|--|
| IV.B.6.b.1.ii | <p>Use the space below to describe activities and actions taken for inspections, cleaning and repair of detention/retention basins, storm sewers and catch basins with appropriate scheduling given intensity and type of use in the catchment area. Evaluate appropriateness and effectiveness of this requirement.</p> <p># of MS4-owned/operated BMPs inspected in 2022: <u>6</u></p> <p># of MS4-owned/operated BMPs maintained/cleaned in 2022: <u>1</u></p> <p># of MS4-owned/operated BMPs repaired in 2022: <u>1</u></p> <p>Does your municipality/MS4 have a system for tracking:</p> <table style="width: 100%;"> <tr> <td>a. Inspection schedules of MS4-owned BMPs?</td> <td><input checked="" type="checkbox"/> YES</td> <td><input type="checkbox"/> NO</td> </tr> <tr> <td>b. Maintenance/cleaning schedules of MS4-owned BMPs?</td> <td><input type="checkbox"/> YES</td> <td><input checked="" type="checkbox"/> NO</td> </tr> <tr> <td>c. Repairs, corrective actions needed?</td> <td><input checked="" type="checkbox"/> YES</td> <td><input type="checkbox"/> NO</td> </tr> <tr> <td>d. Complaints?</td> <td><input type="checkbox"/> YES</td> <td><input checked="" type="checkbox"/> NO</td> </tr> </table> <p>Do you use an electronic tool (e.g. GIS, database, spreadsheet) to track stormwater BMPs, inspections, and maintenance? <input checked="" type="checkbox"/> YES <input type="checkbox"/> NO</p> | a. Inspection schedules of MS4-owned BMPs? | <input checked="" type="checkbox"/> YES | <input type="checkbox"/> NO | b. Maintenance/cleaning schedules of MS4-owned BMPs? | <input type="checkbox"/> YES | <input checked="" type="checkbox"/> NO | c. Repairs, corrective actions needed? | <input checked="" type="checkbox"/> YES | <input type="checkbox"/> NO | d. Complaints? | <input type="checkbox"/> YES | <input checked="" type="checkbox"/> NO |
| a. Inspection schedules of MS4-owned BMPs? | <input checked="" type="checkbox"/> YES | <input type="checkbox"/> NO | | | | | | | | | | | |
| b. Maintenance/cleaning schedules of MS4-owned BMPs? | <input type="checkbox"/> YES | <input checked="" type="checkbox"/> NO | | | | | | | | | | | |
| c. Repairs, corrective actions needed? | <input checked="" type="checkbox"/> YES | <input type="checkbox"/> NO | | | | | | | | | | | |
| d. Complaints? | <input type="checkbox"/> YES | <input checked="" type="checkbox"/> NO | | | | | | | | | | | |

POLLUTION PREVENTION AND GOOD HOUSEKEEPING IN MUNICIPAL OPERATIONS cont'd

| | |
|---|--|
| IV.B.6.b.1.vii | Use the space below to describe activities and actions taken for controls to reduce floatables and other pollutants from the MS4. Evaluate appropriateness and effectiveness of this requirement. |
| Not available currently | |
| IV.B.6.b.1.viii | <p>Use the space below to describe the method for disposal of waste removed from MS4s and waste from other municipal operations, including accumulated sediments, floatables and other debris and methods for record-keeping and tracking of this information.</p> <p>Do you have a system for tracking actions to remove and dispose of waste? <input checked="" type="checkbox"/> YES <input type="checkbox"/> NO</p> |
| Dispose of material at landfill tracking done by excel and billing. | |
| IV.B.6.b.2 | <p>Use the space below to describe any operations under the MS4's legal control, including activities and facilities, that have the potential to introduce pollutants into stormwater runoff, such as pesticide/herbicide/fertilizer application, chemical and waste handling and storage, vehicle fueling, vehicle washing, vehicle maintenance, sand/salt storage, snow disposal, facilities such as public works facilities with maintenance and storage yards, waste transfer stations, municipal wastewater and water treatment facilities, and municipal parking owned and operated by the MS4.</p> <p>Does your MS4 have any salt piles, or piles containing salt, used for deicing? <input checked="" type="checkbox"/> YES <input type="checkbox"/> NO</p> <p>If yes: Are these piles covered to prevent exposure to rain, snow, snowmelt and/or runoff? <input checked="" type="checkbox"/> YES <input type="checkbox"/> NO</p> <p>If yes, check the type of cover used: <input checked="" type="checkbox"/> Weatherproof permanent structure/shelter <input type="checkbox"/> A temporary, secured, durable, waterproof covering (e.g., tarpaulin, polyethylene, polyurethane)</p> <p>Are these piles located on impermeable surfaces? <input checked="" type="checkbox"/> YES <input type="checkbox"/> NO</p> |
| | |
| IV.B.6.b.5 | <p>For all facilities with discharges of stormwater associated with industrial activity, use the space below to describe and indicate activities and corrective actions for the evaluation of compliance. This evaluation must include visual quarterly monitoring; routine visual inspections of designated equipment, processes, and material handling areas for evidence of, or the potential for, pollutants entering the drainage system or point source discharges to waters of the State; and inspection of the entire facility at least once a year for evidence of pollution, evaluation of BMPs that have been implemented, and inspection of equipment. A Compliance Evaluation report summarizing the scope of the inspection, personnel making the inspection, major observations related to the implementation of the Stormwater Management Plan (formerly known as a Stormwater Pollution Prevention Plan), and any actions taken to amend the Plan must be kept for record-keeping purposes.</p> |
| Agreement with state landfill because we are host community. | |

POLLUTION PREVENTION AND GOOD HOUSEKEEPING IN MUNICIPAL OPERATIONS cont'd

| | |
|--|--|
| IV.B.6.b.6 | <p>Use the space below to describe all employee training programs used to prevent and reduce stormwater pollution from activities such as park and open space maintenance, fleet and building maintenance, new construction and land disturbances, and stormwater system maintenance for the past calendar year, including staff municipal participation in trainings offered by other parties (e.g. SNEP, EPA) and all in-house training conducted by municipality. Evaluate appropriateness and effectiveness of this requirement.</p> <p>How many stormwater management trainings have been provided to <i>municipal employees</i> during this reporting period? <u>None</u></p> <p>What was the date of the training? <u>None</u> Training Topic(s): _____ How many <i>municipal employees</i> attended this training? <u>None</u></p> <p>What was the date of the training? <u>None</u> Training Topic(s): <u>N/A</u> How many <i>municipal employees</i> attended this training? <u>None</u></p> <p>[Add additional trainings as necessary.]</p> <p>What percent of <i>municipal employees</i> in relevant positions and departments received stormwater management training? <u>0</u>%</p> <p>Have <i>municipal employees</i> that are responsible for inspecting or cleaning catch basins also been trained to detect and report illicit connections or non-stormwater discharges? <input type="checkbox"/> YES <input checked="" type="checkbox"/> NO</p> |
| | |
| IV.B.6.b.7 | <p>Use the space below to describe actions taken to ensure that new flow management projects undertaken by the operator are assessed for potential water quality impacts and existing projects are assessed for incorporation of additional water quality protection devices or practices. Evaluate appropriateness and effectiveness of this requirement.</p> |
| | |
| Additional Measurable Goals and Activities | |
| | |

SECTION II.A - Structural BMPs (Part IV.B.6.b.1.i) These include but are not limited to: retention/detention basins, vegetated treatment, infiltration and pre-treatment controls, etc.

| BMP ID: | Location: | Name of BMP Owner/Operator: | Description of BMP: | Frequency of Inspection: |
|---------|-----------------|-----------------------------|---------------------|--------------------------|
| 20-384 | Capri Drive (1) | Town of Johnston | Detention Pond | As needed |
| 20-385 | Capri Drive (2) | Town of Johnston | Detention Pond | As needed |
| 48-152 | Celebration Way | Town of Johnston | Detention Pond | As needed |

POLLUTION PREVENTION AND GOOD HOUSEKEEPING IN MUNICIPAL OPERATIONS cont'd

| | | | | |
|----------|------------------------------|---|----------------|-----------|
| 44-445 | Earl Drive & Power Ave | Town of Johnston | Detention Pond | As needed |
| 60-161 | Mathew Drive | Town of Johnston | Detention Pond | As needed |
| 57-358 | Teaberry Lane | Town of Johnston | Detention Pond | As needed |
| 23-3 | Ann Drive | Green Acres Realty Association | Detention Pond | Private |
| 20-369 | Candice Court | Home owner association Lots 364 to 368 | Detention Pond | Private |
| 57-93 | Juniper Lane | Home owner association Pallotta | Detention Pond | Private |
| 28-222 | Macera Farm Road | Home owner association Back 17 Macera Farm Rd | Detention Pond | Private |
| 45-503 | Lincoln Drive | Home owner association Paolantonio, Kathryn | Detention Pond | Private |
| 47-227 | Oak Hill Drive | Home owner association Behind 41 Oak Hill Dr | Detention Pond | Private |
| 43-343 | Old Pocasset Road | Home owner association 5 Woodlake Dr property | Detention Pond | Private |
| 48-588 | Parasol Court | Home owner association Pezzuco Development Cor. | Detention Pond | Private |
| 49-234 | Claire Court | Home owner association Back 1 Claire Court | Detention Pond | Private |
| 49-202 | Boulder Drive | Rockcrest HOA back of #15, 17 & 19 Boulder Dr | Detention Pond | Private |
| 50-94 | Pine Hill Avenue | Stone Meadow Wstates On the side 25 Surrey Dr | Detention Pond | Private |
| 57-329 | Rollingwood Drive | Home owner association Back of 7 Rollingwood Dr | Detention Pond | Private |
| 50-95,96 | Surrey Drive | Home owner association Back of 21, 23 Surrey Dr | Detention Pond | Private |
| 20-39 | Atwood Ave | Home owner association End of Winston Way | Detention Pond | Private |
| 43-96 | Central Ave & Upper Farm Way | Home owner association 2 Upper Farm Way | Detention Pond | Private |
| 43-653 | Golden View Dr | Home owner association Behind 73 Golden View Dr | Detention Pond | Private |
| 43-654 | Golden View Dr | Home owner association Behind AP 43 Lot 654 | Detention Pond | Private |
| 47-227 | Oak Hill Drive | Home owner association Back of 41 to 53 Oak Hill Dr | Detention Pond | Private |
| 5-338 | Pico Circle | Cherry Blossoms Estates HOA - AP 5 Lot 338 | Detention Pond | Private |

SECTION II.B - Discharges Causing Scouring or Excessive Sedimentation (Part IV.B.6.b.1.v)

| Outfall ID: | Location: | Description of Problem: | Description of Remediation Taken, include dates: | Receiving Water Body Name/Description: |
|--|-----------|-------------------------|--|--|
| | | | | |
| Outsource to third-party information not available | | | | |
| | | | | |

POLLUTION PREVENTION AND GOOD HOUSEKEEPING IN MUNICIPAL OPERATIONS cont'd

SECTION II.D - Please include a summary of results of any other information that has been collected and analyzed. This includes any type of data (Part IV.G.2.e).



TOTAL MAXIMUM DAILY LOAD (TMDL) or other Water Quality Determination REQUIREMENTS

SECTION I. If you have been notified that discharges from your MS4 require non-structural or structural stormwater controls based on an approved TMDL or other water quality determination, please provide an assessment of the progress towards meeting the requirements for the control of stormwater identified in the approved TMDL (Part IV.G.2.d). Please indicate rationale for the activities chosen to address the pollutant of concern.

(Note: Identify parties responsible for achieving the measurable goals and reference any reliance on another entity for achieving measurable goals. Mark with an asterisk (*) if this person/entity is different from last year.)

Responsible Party Contact Name & Title: Thomas Deller - Director of Development and Public service

Phone: (401) 231-4000 **Email:** dpwoffice@johnston-ri.us

| LIST OF IMPAIRED WATERS: | | | | |
|--|---------------------------------|---|---|-------------------|
| Impaired Water Body: WBID: | Pollutants Causing Impairments: | Has TMDL been completed? Has MS4 been notified of TMDL requirements? Has MS4 developed a Scope of Work or TMDL Implementation Plan? | <input checked="" type="checkbox"/> YES <input type="checkbox"/> NO <input type="checkbox"/> YES <input checked="" type="checkbox"/> NO <input type="checkbox"/> YES <input checked="" type="checkbox"/> NO | |
| Impaired Water Body: WBID: | Pollutants Causing Impairments: | Has TMDL been completed? Has MS4 been notified of TMDL requirements? Has MS4 developed a Scope of Work or TMDL Implementation Plan? | <input type="checkbox"/> YES <input type="checkbox"/> NO <input type="checkbox"/> YES <input type="checkbox"/> NO <input type="checkbox"/> YES <input type="checkbox"/> NO | |
| [add as necessary] | | | | |
| What kind of public education and outreach strategy does the MS4 implement to target each pollutant of concern? (e.g., signage on installed stormwater controls, resources on website, pamphlets about litter, pet waste, grass clippings, fertilizer use, etc.) | | | | |
| Pollutant of Concern: Fertilizer, Car wash, grass/leaves, Pet waste | Strategy: Pamphlets | Target Audience: Residence, Developers, Contractors and Property | | |
| Has the MS4 installed stormwater BMPs or required the installation of stormwater BMPs on private property to address impairments? <input type="checkbox"/> YES <input checked="" type="checkbox"/> NO | | | | |
| If yes, indicate the name of the impaired water body associated with the stormwater control, type of stormwater control, date installed, ownership, and who is responsible for maintenance: | | | | |
| Impaired water body | Type of Stormwater Control: | Date Installed: | <input type="checkbox"/> Municipally Owned <input type="checkbox"/> Privately Owned | Who maintains it? |
| [add as necessary] | | | | |
| | | | | |

TOTAL MAXIMUM DAILY LOAD (TMDL) OR OTHER WATER QUALITY DETERMINATION REQUIREMENTS cont'd

Additional enhanced minimum measures used to address water quality issues (e.g., increased street sweeping or catch basin cleaning in areas with high pollutant loading, installation of floatable traps/screens, etc.):



SPECIAL RESOURCE PROTECTION WATERS (SRPWs)

SECTION I. In accordance with Title 250 RICR-150-10-1 (“RIPDES Regulations”) §1.32(A)(5)(a)(7), on or after March 10, 2008, any discharge from a small municipal separate storm sewer system to any Special Resource Protection Waters (SRPWs) or impaired water bodies within its jurisdiction must obtain permits if a waiver has not been granted in accordance with RIPDES Regulations §1.32(G)(5)(c). A list of SRPWs can be found in Title 250-RICR-150-05-1 (“Water Quality Regulations”) §1.28 at this link:

<https://rules.sos.ri.gov/regulations/part/250-150-05-1>

The State of Rhode Island 2018-2020 303(d) Impaired Waters Report can be found here:

<http://www.dem.ri.gov/programs/benviron/water/quality/pdf/iwr1820.pdf>

If you have discharges from your MS4 (regardless of its location) to any of the listed SRPWs or impaired waters (including impaired waters when a TMDL has not been approved), please provide an assessment of the progress towards expanding the MS4 Phase II Stormwater Program to include the discharges to the aforementioned waters and adapting the Six Minimum Control Measures to include the control of stormwater in these areas. Please indicate a rationale for the activities chosen to protect these waters. Please note that all of the measurable goals and BMPs required by the 2003 MS4 General Permit may not be applicable to these discharges.



RHODE ISLAND DEPARTMENT OF ENVIRONMENTAL MANAGEMENT

Office of Water Resources



INSTRUCTIONS FOR THE RI POLLUTANT DISCHARGE ELIMINATION SYSTEM (RIPDES)

SMALL MUNICIPAL SEPARATE STORM SEWER SYSTEMS AND INDUSTRIAL ACTIVITY AT ELIGIBLE FACILITIES OPERATED BY REGULATED SMALL MS4s ANNUAL REPORT FORM

WHO MUST SUBMIT AN ANNUAL REPORT:

Owners/Operators of regulated small municipal separate storm sewer systems (MS4s) and industrial activities authorized to discharge stormwater under the Rhode Island Pollutant Discharge Elimination System (RIPDES) Stormwater General Permit for Small Municipal Separate Storm Sewer Systems and Industrial Activity at Eligible Facilities Operated by Regulated Small MS4s (hereafter referred to as "the General Permit"), must submit an Annual Report, outlined in Part IV.G of the permit. The Report must be submitted each year after permit issuance **by March 10th** to track progress of compliance. If you have questions regarding this Annual Report Form contact Jennifer Stout of the Rhode Island Department of Environmental Management (RIDEM), Office of Water Resources, Permitting Section at (401) 222-4700 ext. 277726.

The Annual Report must be submitted to:

RIDEM Office of Water Resources
RIPDES Permitting Program
235 Promenade Street
Providence, RI 02908
ATTN: Jennifer Stout

INSTRUCTIONS FOR COMPLETION:

GENERAL INFORMATION PAGE:

"RIPDES Permit #"

Include your permit ID # to ensure proper tracking.

"Operator of MS4"

Give the legal name of the person, firm, public (municipal) organization, or any other entity that is responsible for day-to-day operations of the MS4 described in this application (as defined in Title 250 RICR-150-10-1 ("RIPDES Regulations") §§1.3 and 1.12). Enter the complete address and telephone number of the operator. Circle the appropriate choice to indicate the legal status of the operator of the MS4.

"Owner of MS4"

If the owner is the same as the operator do not complete this section. Give the legal name of the person, firm, public (municipal) organization, or any other entity that owns the MS4 described in this application (RIPDES Regulations §§1.3 and 1.12). Do not use a colloquial name. Enter the complete address and telephone number of the owner.

"Certification"

State and federal statutes provide for severe penalties for submitting false information on this application form. State and federal regulations require this application to be signed as follows (RIPDES Regulations §1.12);

For a corporation: by a responsible corporate officer, which means: (i) president, secretary, treasurer, or vice president of the corporation in charge of a principal business function, or any other person who performs similar policy or decision making functions, or (ii) the manager of one or more manufacturing, production, or operating facilities, provided the manager is authorized to make management decisions which govern the operation of the regulated facility including having the explicit or implicit duty of making major capital investment recommendations, and initiating and directing other comprehensive measures to assure long term environmental compliance with environmental laws and regulations; the manager can ensure that the necessary systems are established or actions taken to gather complete and accurate information or permit application requirements; and where authority to sign documentation has been assigned or delegated to the manager in accordance with corporate procedures;

For a partnership or sole proprietorship: by a general partner or the proprietor;

For a Municipality, State, Federal or other public site: by either a principal executive officer or ranking elected official.

SECTION I- OVERALL EVALUATION OF BMPS AND MEASURABLE GOALS:

One or more pages, front and back, are provided to report on the status of measurable goals which have been developed to aid in the implementation of strategies, procedures, and programs used to achieve each of the six minimum control measures in Part IV.B of the General Permit. This section provides narrative space for a descriptive explanation and evaluation of the actions taken to satisfy each of the minimum control measures for the 2022 calendar year. Please type or print. If additional space is needed, modify as necessary. Please submit attachments to the appropriate minimum control measure following the format provided.

A Permit ID # has been provided, which refers to the part of the permit where you can find a listing or description of the required measurable goal.

Please provide a general summary of actions taken (implementation of BMPs, development of procedures, events, etc.) to meet the measurable goals of the minimum measure. **Be sure to identify parties responsible for achieving each measurable goal** and reference any reliance on another entity for achieving any measurable goal. **Mark with an asterisk (*) if this person/entity is different from last year.**

Describe whether each measurable goal was completed within the time proposed in the General Permit or your Stormwater Management Program Plan (SWMPP). Why or why not? Provide a progress report and discussion of activities that will be carried out during the next reporting cycle to satisfy the requirements of the minimum measures. If applicable, assess the appropriateness of the actions taken to meet the requirements of the minimum measure. In determining appropriateness, you may want to consider at a minimum the local population targeted, pollution sources addressed, receiving water concerns, integration with local management procedures, and available resources and violations or environmental impacts eliminated or minimized.

Also, discuss the effectiveness of the implementation of BMPs to meet the requirements of the minimum measure and the overall effectiveness of the minimum measure. Describe your progress towards achieving the overall goal of reducing the discharge of pollutants. Please include assessment parameters/indicators used to measure the success of the minimum measure. Also include a discussion of any proposed changes to BMPs or measurable goals.

After evaluation, it may be necessary to make changes or modifications to your Implementation Schedule if the time frame, appropriateness or effectiveness cannot be assured. If so, please include descriptions of changes or modifications, and detailed justification in the appropriate sections.

SECTION II- ADDITIONAL ANNUAL REPORT REQUIREMENTS

Section II refers to additional reporting requirements that the General Permit requires to be submitted to the Department as part of the Annual Report. Section II requirements apply to Minimum Control Measures 2 through 6.

Minimum Control Measure #2: Section II:
Specify the date of and how the annual report was public noticed. If a public meeting was needed, provide the date and place. Include a summary of public comments received in the public comment period of the draft annual report and planned responses or changes to the program (new or revised BMP's and measurable goals, partnerships, etc.).

Be sure to attach a copy of your public notice (Parts IV.G.2.h and IV.G.2.i) to the Annual Report.

Minimum Control Measure #3: Section II.A:
Provide the number of illicit discharges identified in 2022, number of illicit discharges tracked in 2022, number of illicit discharges eliminated in 2022, complaints received, complaints investigated, violations issued and resolved with a summary of enforcement actions, number of unresolved violations that have been referred to RIDEM, the total number of illicit discharges identified to date, and the total number of illicit discharges remaining unresolved at the end of 2022. Include a short narrative describing the extent to which your system has been mapped (Part IV.G.2.m), and the total number of outfalls identified to date.

Minimum Control Measure #3: Section II.B:
List identified MS4 interconnections, including location, date found, operator of the physically interconnected MS4, and originating source of newly identified physical interconnections with other small MS4s. Also note any planned or coordinated activities with the physically interconnected MS4 (Part IV.G.2.k and IV.G.2.l).

Minimum Control Measures #4 & 5: Section II.A:
Identify the number of construction and post-construction plan and SWPPP/SESC Plan reviews completed during Year 19 (2022) and any additional information. This includes, but is not limited to a summary of the reviews, responsible parties, and types of projects reviewed.

Minimum Control Measure #4: Section II.B:
Construction inspection information for erosion and sediment control should be submitted annually as stated in Part IV.G.2.n. Provide a summary of the number of site inspections conducted, inspections that have resulted in enforcement actions, violations that have been resolved and of those unresolved, referred to RIDEM.

Minimum Control Measure #5: Section II.B:
Post-construction inspection information for proper installation of post-construction structural BMPs should be submitted annually as stated in Part IV.G.2.o. This should provide a summary of the number of site inspections conducted, inspections that have resulted in enforcement actions, violations that have been resolved and of those unresolved, referred to RIDEM.

Minimum Control Measure #5: Section II.C:
Inspection information for proper operation and maintenance of post-construction structural BMPs should be submitted annually as stated in Part IV.G.2.p. This should provide a summary of the number of site inspections conducted, inspections that have resulted in enforcement actions, violations that have been resolved and of those unresolved, referred to RIDEM.

Minimum Control Measure #6: Section II.A:

As prescribed in Part IV.B.6.b.1.i of the General Permit, the MS4 operator must identify and list the specific location and description of all structural BMPs in the SWMPP at the time of application and update the information in the annual report.

Minimum Control Measure #6: Section II.B:

Part IV.B.6.b.1.v of the General Permit states to identify and report annually, as part of the annual report, known discharges causing scouring at outfall pipes or outfalls with excessive sedimentation. Include Outfall ID #, location, description of the problem, any remediation taken, and the ultimate receiving water body.

Minimum Control Measure #6: Section II.C:

As noted in Part IV.G.2.j of the General Permit, specify any planned municipal construction projects or opportunities to include water quality BMPs, low impact development, or seek to promote infiltration and recharge.

Minimum Control Measure #6: Section II.D:

Please include a summary of results of any other information that has been collected and analyzed. This includes any type of data, including, but not limited to, dry weather survey data (Part IV.G.2.e).

TOTAL MAXIMUM DAILY LOAD (TMDL) or other Water Quality Determination REQUIREMENTS

Section I:

Complete this section only if your MS4 is subject to an approved TMDL. TMDL requirements may require the implementation of the six minimum control measures to address the pollutants of concern, and/or additional structural stormwater controls or measures that are necessary to meet the provisions of the approved TMDL. Be sure to identify the approved TMDL and assess the progress towards meeting the requirements for the control of stormwater (Part IV.G.2.d).

Provide a progress report on the present status and discussion of activities that have been accomplished or will be carried out during the next reporting cycle to satisfy the requirements of the TMDL. If applicable, assess the appropriateness of the BMPs selected under each of the six minimum control measures to meet the requirements of the TMDL. In determining appropriateness, you may want to consider violations or environmental impacts eliminated or minimized.

Please include assessment parameters/indicators that will be used to measure the success of the selected BMPs. Also include a discussion of any proposed changes to BMPs or measurable goals.

SPECIAL RESOURCE PROTECTION WATERS (SRPWs)

Section I:

Complete this section only if your MS4, located outside Urbanized Areas or Densely Populated Areas, discharges to:

a SRPW as listed in §1.28 of Title 250-RICR-150-05-1 ("Water Quality Regulations") at this link:

<https://rules.sos.ri.gov/regulations/part/250-150-05-1>

or

an impaired water body including water bodies with no approved TMDL as listed in the *State of Rhode Island 2018-2020 303(d) Impaired Waters Report (February 2021)* at this link:

<http://www.dem.ri.gov/programs/benviron/water/quality/pdf/iwr1820.pdf>

In accordance with the RIPDES Regulations §1.32(A)(5)(a)(7), MS4s were required to incorporate any discharges to these waterbodies into their MS4 Program on or after March 10, 2008 unless a waiver has been granted in accordance with RIPDES Regulations §1.32(G)(5)(c).

Provide a progress report on the present status and discussion of activities that have been accomplished or will be carried out during the next reporting cycle to incorporate these areas into the MS4's Phase II Stormwater Program.

Reference - A

TOWN OF JOHNSTON

Notice of Public Hearing

Date: June 21, 2023 – 6:00P.M.

Place: Johnston Senior Center
1291 Hartford Ave. Johnston, RI 02919

Pursuant to the Rhode Island Pollutant Discharge Elimination System (RIPDES) General Permit for storm water discharge from small MS4s and from industrial activity at eligible facilities operated by regulated small MS4s (General Permit), a public hearing will be held at the Johnston Senior Center on June 21, 2023 at 6:00 PM to discuss the Johnston PHASE II STORMWATER ANNUAL REPORT.

Name and mailing address of Small MS4 Operator Town of Johnston, 1385 Hartford Avenue Johnston Rhode Island 02919; RIPDES PERMIT #RJR040

In accordance with part IV-E of the RIPDES GENERAL PERMIT, the operator must annually evaluate their compliance with the storm water management program plan (SWMPP) and the conditions of the general permit, as well as the appropriateness of the selected best management practices and efforts toward achieving the measurable goals.

This notice is hereby given of the best intent to receive public comment and to hold a public hearing regarding the Towns Phase II Storm Water Annual Report. Interested parties may submit comments on the draft annual report to the Department of Public Works by the close of public comment period of June 23, 2023.

Written responses to significant comments received will be provided to those persons that submitted said comments and all persons that request a copy of the responses. The responses will include a final Annual Report and identify what changes to the SWMPP have been made, if any.

The annual report (Final Version), any proposed amendments to the SWMPP, and all public comments will be submitted to RIDEM.

Copies of the proposed Phase II Storm Water Annual Report may be viewed at the Johnston Department of Public Work (DPW), or Towns Website.

Availability of Information

The proposed and accompanying documents are available for public review during normal business hours (7:30 AM – 3:30 PM) at the DPW office, 100 Irons Avenue and on Johnston Web page.

All person interested in the proposal are requested to be present at the time and place to be held thereon. Representation may be by an attorney or other party; advice may be obtained on aspects of the application process and legal procedures and recourses after zoning board hearing and decision.

Facilities are accessible to the handicapped – special accommodations may be requested by calling (401) 231-4000 ext. 4190, at least 48 hours before meeting persons using TDD equipment may contact the town through “Relay Rhode Island at 1 800 745-555.

Per Order of the Johnston Department of Development and Public Service; 06/12/2023

Reference - B

EPA Stormwater Rules

The Rhode Island Department of Environmental Management (RIDEM) administers the federal-legislation storm water permitting process. The storm water rules require all construction sites of one acre or more, many industrial sites, and all regulated Municipal Separate Storm Sewer Systems (MS4s) to obtain a permit. More information about storm water rules can be found on www.dem.ri.gov.

Why Water Quality Matters

Population growth, residential and industrial development, and the resulting demands on our landscape and waterways have led to water quality and quantity concerns throughout the State of Rhode Island. Currently, (RIDEM) has a list of lakes, rivers and creeks that have been listed as a health concern. These lakes, rivers and creeks are critical to maintain life.

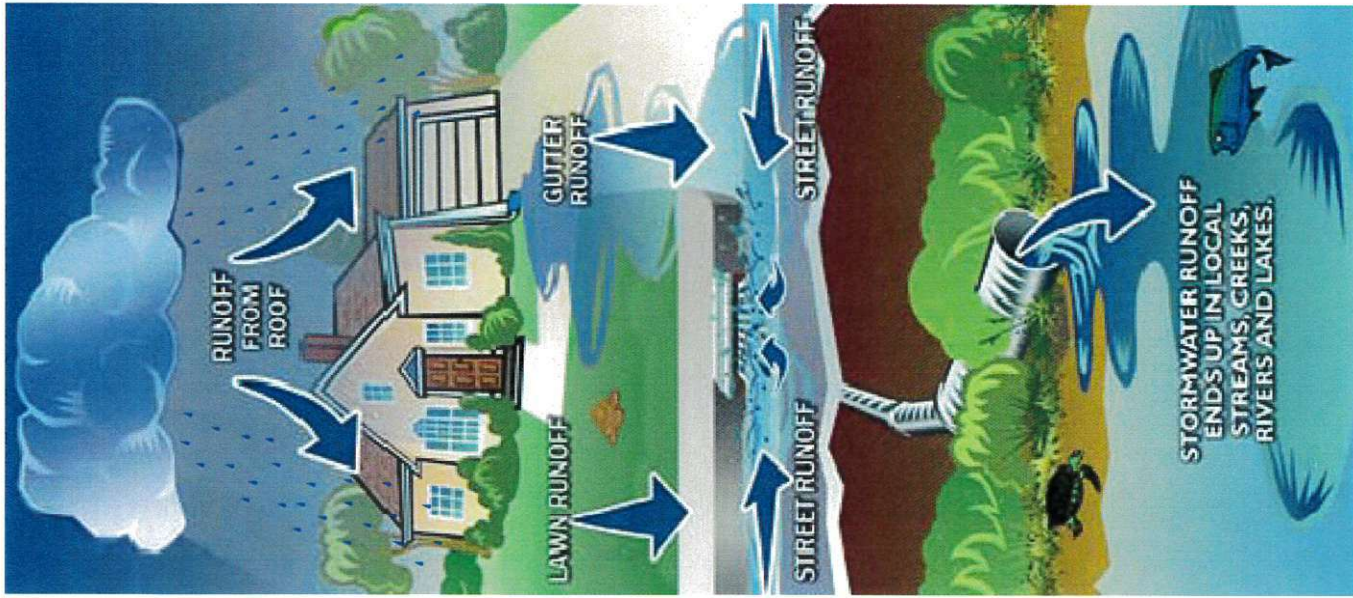
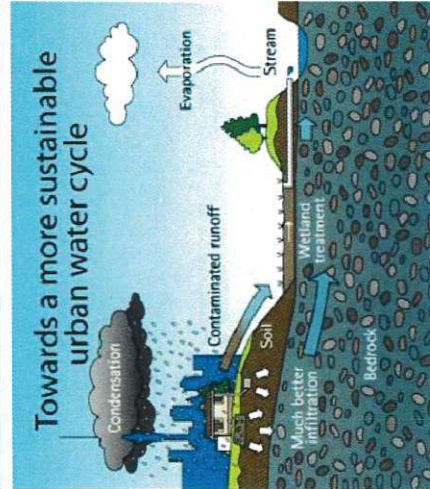
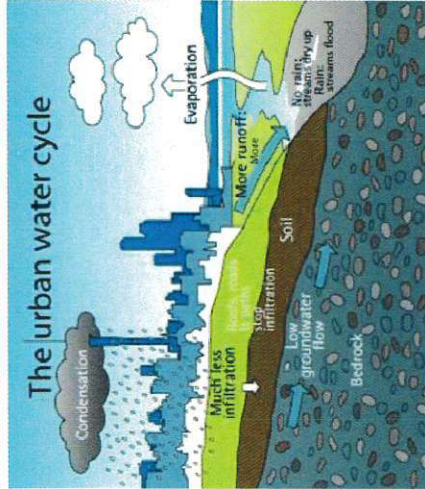
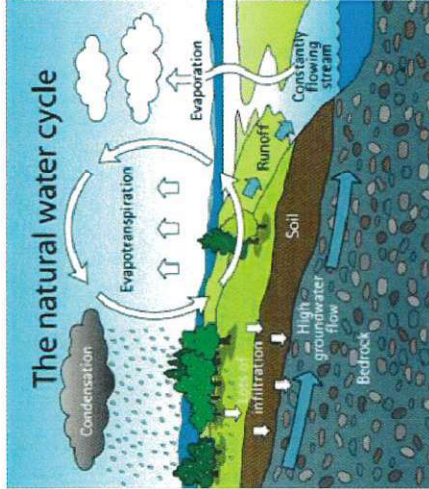
What Affects Water Quality

Water quality is impacted by pollution sources which can be categorized as point and nonpoint sources of pollution. Point source pollution can be traced back to one source - a pipe such as one which discharges from an industrial or wastewater treatment plant. Non-point source pollution is discrete in nature - it includes runoff from land surfaces and atmospheric deposition. The Clean Water Act initially addressed point sources of pollution. Phase II of the Act addresses non-point sources of pollution including storm water runoff.

Impacts of Storm Water

Storm water is water that runs off of the land, generated by precipitation, snow melt, or even irrigation, and all the pollutants that this runoff picks up as it makes its way to lower points in the landscape - typically rivers, streams, lakes, and estuaries. Some storm water flows over the land; other times, it's piped out to the stream. Storm water is not treated by a treatment plant, and therefore, it is considered to be the number one threat to our water resources.

Town of Johnston
Stormwater Management Program
100 Irons Avenue
Johnston RI. 02919



MS4s to address two of the six requirements of the federal mandate:

1. Public education and outreach
2. Public participation and involvement

Homeowners

As a homeowner, you have the opportunity to be responsible for your property's environmental impact. If you live along a stream or lake, you have an even greater responsibility to protect this water resource for everyone downstream.

Preventing Stormwater Pollution



You can prevent stormwater pollution by doing a few things to help everyone downstream from you. To start, ask yourself the following questions:

- **Do you apply more fertilizer than necessary on your lawn?** Your soil can be tested by local soil testing labs. The results of the test will tell you if your lawn has enough nutrients already stored in the soil to maintain a healthy lawn. By knowing this information, you could save yourself some money and help the environment! If you do need to amend your lawn with nutrients, read the directions. You may be applying more fertilizer than needed, and the excess nutrients end up in our lakes and rivers and lead to algae blooms and often to fish kills.

- **Do you wash your car in the driveway?** Consider washing your car on the lawn instead. In this way, the runoff that includes soap and dirt infiltrates and is treated naturally by the environment. You will also minimize the runoff that goes to the storm drain and flushes directly to our lakes, rivers, and estuaries. There are also low-phosphorus, biodegradable soaps that can be used that will do less harm to the environment.

- **Are you sweeping grass clippings and leaves into the street or storm drains?** Grass and leaves take time to decompose and can cause clogs in drains and outlets causing backups and flooding. The nitrogen and nutrients in these materials can also harm the natural balance in waterways. There are several alternative solutions for what to do with leaves and clippings such as bagging them for recycling, using a mulching mower to spread them on your lawn as natural fertilizer, or placing them in a compost pile to speed the microbial process.

- **Are you checking your car for leaks?** Leaking antifreeze and other chemicals wash directly off our road surfaces to the local waterway. You can imagine how these unnatural chemicals can affect water quality and ecosystem quality.

- **Are you over-watering your lawn and garden?** When soils are saturated, the extra irrigation water cannot be absorbed into the soil; instead it washes off to...you guessed it! It ends up in our nearby waterways, carrying with it sediment, oils, bacteria, metals, nutrients, and anything else that runoff picks up along the way!

- **Have you considered using pervious pavers, stone paths, and other more natural means for walkways, driveways, and patios?** Concrete and asphalt increase your impervious footprint, whereas pervious pavers allow for infiltration.

Pet Owners & Preventing Stormwater Pollution



Most pet owners know better than to leave pet waste on the ground, in the yard, and on sidewalks; however, pet waste droppings can still be seen on trails, sidewalks, and around the neighborhood. What is often overlooked is that pet waste contains bacteria that can affect our drinking water supply reservoirs and streams. This bacteria can lead to health concerns when one comes into contact with polluted waterways - gastrointestinal issues, swimmer's itch, and eye infections can result. So, how do you properly take care of Fido's waste and be a responsible pet owner?

- **Flush it.** This is likely not an option for many, but it does take care of the problem. Flushing the waste away ensures that it will be treated at the sewage treatment plant, or treated by your home septic system (as long as that system is inspected and properly maintained).

- **Create or purchase an in-ground waste digester.** This acts like a mini septic system, allowing the waste to safely break down without contaminating local waterways. If you pick up after your pet with corn starch biodegradable bags, these can be thrown right into the digester together!

- **Throw it in the trash.** Pet waste can be enclosed in a plastic bag and put in the trash.

Be Prepared!!!

- **Picking up after your pet is not only easy, but it's also the law (Ordinance No. 2006-14).** Everyone is required to pick up after their pet and dispose of it properly. Simply carry a plastic bag with you on every walk, and you'll have the equipment to remove your dog's waste. Then throw it in the nearest trash can and you're done!

- **And, of course, never throw dog waste into a STORMDRAIN.** Pet waste left on the street or lawn does not just go away or fertilize the grass. Rain washes pet waste down storm drains and into waterways like rivers, bays, and beaches. This can make people sick from *salmonella*, *E. coli*, and other infections. Pet waste is very toxic—the Environmental Protection Agency estimates that waste produced by just 100 dogs in two or three days (or one weekend) can contain enough bacteria to temporarily close a bay to swimming and shellfishing. Pet waste also provides a nitrogen source for algae blooms, which deplete the water of oxygen and can make people and animals sick



Johnston Dog Park



Reference - C

TOWN OF JOHNSTON
DEPARTMENT OF PUBLIC WORKS
Storm Drains Inspection Report

2020

| 1 | A | B | C | D | E | F | G | H | Location in Decimal Degrees | | | | | Outfall and Basin Information | | | | | AA | | | | | | |
|----|-----|---------|---|---|---|---|-----------------------|--|-----------------------------|------------|-------|-----------|-----------|-------------------------------|-------|---------|---------|-------------------|---------|-----------|----------|------|-----------------------|----------------|----------------|
| | | | | | | | | | I | J | K | L | U | V | X | Y | Z | Photo Information | | Inspector | District | Plat | Identification Number | Street Located | Location Notes |
| 2 | N/A | Highway | 1 | 1 | 1 | 1 | Morgan Avenue | Corner of Morgan and Plainfield Lot 69 | 41.802408 | -71.469127 | NAD83 | Basins | Basins | State | Metal | 24"x24" | State | State | State | State | | | | | |
| 3 | N/A | Highway | 1 | 2 | 2 | 2 | Morgan Avenue | Corner of Morgan and Plainfield Lot 331 | 41.802273 | -71.469257 | NAD83 | Basins | Basins | State | Metal | 24"x24" | State | State | State | State | | | | | |
| 4 | N/A | Highway | 1 | 8 | 8 | 8 | 56 School St | Corner of 56 School St | 41.801309 | -71.474442 | NAD83 | Basins | Basins | 7 | Metal | 24"x24" | 7 | 07/25/2018 | Dry | Johnston | | | | | |
| 5 | N/A | Highway | 1 | 2 | 2 | 2 | 55 School Street | Between 55 & 59 School St | 41.80119 | -71.474447 | NAD83 | Basins | Basins | 7 | Metal | 24"x24" | 7 | 07/23/2014 | Dry | Johnston | | | | | |
| 6 | N/A | Highway | 1 | 2 | 2 | 2 | 7 Heritage Circle | Infront of Lot 393 From Sprague Circle | 41.80013 | -71.477999 | NAD83 | Basins | Basins | 8 | Metal | 24"x24" | 8 | 07/18/2014 | Dry | Johnston | | | | | |
| 7 | N/A | Highway | 1 | 2 | 2 | 2 | 8 Heritage Circle | Infront of Lot 396 | 41.799921 | -71.478493 | NAD83 | Basins | Basins | 8 | Metal | 24"x24" | 8 | 07/18/2014 | Dry | Johnston | | | | | |
| 8 | N/A | Highway | 1 | 2 | 2 | 2 | 8,10 Heritage Circle | Corner of Lot 396 and Lot 333 | TBA | TBA | NAD83 | Basins | Basins | 8 | Metal | 24"x24" | 8 | 07/18/2014 | Dry | Johnston | | | | | |
| 9 | N/A | Highway | 1 | 3 | 3 | 3 | 10,12 Heritage Circle | Corner of Lot 332 and Lot 333 | TBA | TBA | NAD83 | Basins | Basins | 7 | Metal | 24"x24" | 7 | 07/18/2014 | Dry | Johnston | | | | | |
| 10 | N/A | Highway | 1 | 2 | 2 | 2 | 17,15 Custer Avenue | Corner of Lot 3 and Lot 5 | TBA | TBA | NAD83 | Dry Wells | Dry Wells | 8 | Metal | 24"x24" | 8 | 07/18/2014 | Dry | Johnston | | | | | |
| 11 | N/A | Highway | 1 | 2 | 2 | 2 | 15 Custer Avenue | Infront of Lot 5 | TBA | TBA | NAD83 | Dry Wells | Dry Wells | 7 | Metal | 24"x24" | 7 | 07/18/2014 | Dry | Johnston | | | | | |
| 12 | N/A | Highway | 1 | 2 | 2 | 2 | 11,15 Custer Avenue | Corner of Lot 7 and Lot 5 | TBA | TBA | NAD83 | Dry Wells | Dry Wells | 7 | Metal | 24"x24" | 7 | 07/18/2014 | Dry | Johnston | | | | | |
| 13 | N/A | Highway | 1 | 2 | 2 | 2 | 19 Hemlock Drive | Infront of Lot 170 | TBA | TBA | NAD83 | Basins | Basins | 7 | Metal | 24"x24" | 7 | 07/18/2014 | Dry | Johnston | | | | | |
| 14 | N/A | Highway | 1 | 2 | 2 | 2 | 19,21 Hemlock Drive | Corner of Lot 174 and Lot 170 | TBA | TBA | NAD83 | Basins | Basins | 7 | Metal | 24"x24" | 7 | 07/18/2014 | Dry | Johnston | | | | | |
| 15 | N/A | Highway | 1 | 2 | 2 | 2 | 1155 Plainfield | Corner of Lot 201 and Lot 183 | TBA | TBA | NAD83 | Invert | Invert | Private | Metal | 24"x24" | Private | Private | Private | | | | | | |
| 16 | N/A | Highway | 1 | 2 | 2 | 2 | 1164 Plainfield | Back of lot 186 and corner of lot 196 & 187 | TBA | TBA | NAD83 | Basins | Basins | Private | Metal | 24"x24" | Private | Private | Private | | | | | | |
| 17 | N/A | Highway | 1 | 2 | 2 | 2 | Thornton Street | Corner of Lot 270 & 272 | TBA | TBA | NAD83 | Dry Wells | Dry Wells | Private | Metal | 24"x24" | Private | Private | Private | | | | | | |
| 18 | N/A | Highway | 1 | 2 | 2 | 2 | 74 Poccasst Street | Corner of Lot 270 & 272 | TBA | TBA | NAD83 | Basins | Basins | 6 | Metal | 24"x24" | 6 | 07/18/2014 | Dry | Johnston | | | | | |
| 19 | N/A | Highway | 1 | 2 | 2 | 2 | Hill Street | Infront of Lot 49 | TBA | TBA | NAD83 | Basins | Basins | 7 | Metal | 24"x24" | 7 | 07/16/2014 | Dry | Johnston | | | | | |
| 20 | N/A | Highway | 1 | 3 | 3 | 3 | Hill Street | Between the corner of Lot 17 & Lot 21 | TBA | TBA | NAD83 | Basins | Basins | 7 | Metal | 24"x24" | 7 | 07/16/2014 | Dry | Johnston | | | | | |
| 21 | N/A | Highway | 1 | 3 | 3 | 3 | 13 Luther Street | Corner Lot 29 intersection of Luther and Hill St | TBA | TBA | NAD83 | Basins | Basins | 7 | Metal | 24"x24" | 7 | 07/16/2014 | Dry | Johnston | | | | | |
| 22 | N/A | Highway | 1 | 3 | 3 | 3 | 14 Luther Street | Corner Lot 29 intersection of Luther and Hill St | TBA | TBA | NAD83 | Basins | Basins | 7 | Metal | 24"x24" | 7 | 07/16/2014 | Dry | Johnston | | | | | |
| 23 | N/A | Highway | 1 | 3 | 3 | 3 | 3 Shaw Avenue | Between the corner of Lot 33 & Lot 35 | TBA | TBA | NAD83 | Basins | Basins | 6 | Metal | 24"x24" | 6 | 07/16/2014 | Dry | Johnston | | | | | |
| 24 | N/A | Highway | 1 | 3 | 3 | 3 | Shaw Avenue | Intersection Shaw & Alwood Avenue Front of lot 180 | TBA | TBA | NAD83 | Basins | Basins | State | Metal | 24"x24" | State | State | State | | | | | | |
| 25 | N/A | Highway | 1 | 3 | 3 | 3 | Simmons | Corner of Simmons St & Miller Circle | TBA | TBA | NAD83 | Dry Wells | Dry Wells | 8 | Metal | 24"x24" | 8 | 07/16/2014 | Dry | Johnston | | | | | |
| 26 | N/A | Highway | 1 | 3 | 3 | 3 | Priscilla Lane | On Lot 405 | TBA | TBA | NAD83 | Basins | Basins | Private | Metal | 24"x24" | Private | Private | Private | | | | | | |
| 27 | N/A | Highway | 1 | 3 | 3 | 3 | Cross Street | Back of Lot 306 School Yard | TBA | TBA | NAD83 | Basins | Basins | 7 | Metal | 24"x24" | 7 | 06/03/2014 | Dry | Johnston | | | | | |
| 28 | N/A | Highway | 1 | 3 | 3 | 3 | 9 Vanner St | Corner of Cross Street and 9 Vanner Street | 41.798713 | -71.479615 | NAD83 | Basins | Basins | 8 | Metal | 24"x24" | 8 | 06/03/2014 | Dry | Johnston | | | | | |
| 29 | N/A | Highway | 1 | 3 | 3 | 3 | Vanner Street | Corner of Vanner Street and Short Street | 41.79856 | -71.479188 | NAD83 | Basins | Basins | 7 | Metal | 24"x24" | 7 | 06/03/2014 | Dry | Johnston | | | | | |
| 30 | N/A | Highway | 1 | 3 | 3 | 3 | Short Street | In back of Lot 337 - (16 School Street) | 41.799107 | -71.478788 | NAD83 | Basins | Basins | 7 | Metal | 24"x24" | 7 | 06/03/2014 | Dry | Johnston | | | | | |
| 31 | N/A | Highway | 1 | 3 | 3 | 3 | Custer Avenue | On the side of lot 359 and the corner of Lot 362 | TBA | TBA | NAD83 | Dry Wells | Dry Wells | 7 | Metal | 24"x24" | 7 | 06/03/2014 | Dry | Johnston | | | | | |

TOWN OF JOHNSTON
DEPARTMENT OF PUBLIC WORKS
Storm Drains Inspection Report

2020

| A | B | C | D | E | F | G | H | I | J | K | L | U | V | X | Y | Z | AA |
|-------------------|-----------|----------|------|-----------------------|------------------------|---|-----------|------------|------------------|-----------------------|-----------------------------|-----------|----------|----------|--------------------|-----------|----------|
| Photo Information | Inspector | District | Plat | Identification Number | Street Located | Location Notes | Latitude | Longitude | Horizontal Datum | Status basins/outfall | Receiving Water Information | Condition | Material | Diameter | Date of Inspection | Ownership | |
| 32 | N/A | 1 | 3 | BS03-0-141-0 | 17 Mill Street | Between 17 & 27 Mill St & Priscilla Lane paper street | 41.795591 | -71.484949 | NAD83 | Basins | Leach into | 7 | Metal | 24"x24" | 06/03/2014 | Dry | Johnston |
| 33 | N/A | 1 | 3 | DW03-0-362-0 | 14 Custer Avenue | Corner of Lot 362 and Lot 359 | TBA | TBA | NAD83 | Dry Wells | Ground | 9 | Metal | 24"x24" | 06/03/2014 | Dry | Johnston |
| 34 | N/A | 1 | 4 | BS04-0-275-0 | 10 Rachelsa Street | In front of AP 4 Lot 275 | TBA | TBA | NAD83 | Basins | | 7 | Metal | 24"x24" | 06/03/2014 | Dry | Johnston |
| 35 | N/A | 1 | 4 | BS04-0-271-0 | 14 Rachelsa Street | Intersection of Rachelsa St & Michael Street | 41.792393 | -71.491684 | NAD83 | Basins | | 7 | Metal | 24"x24" | 06/03/2014 | Dry | Johnston |
| 36 | N/A | 1 | 4 | BS04-0-266-0 | 26 Rachelsa Street | Intersection of Rachelsa St & Zanagna Street | 41.793104 | -71.491787 | NAD83 | Basins | | 7 | Metal | 24"x24" | 06/03/2014 | Dry | Johnston |
| 37 | N/A | 1 | 4 | BS04-0-227-0 | Zanfagna Street | Between the corner of Lot 227 and Lot 237 | TBA | TBA | NAD83 | Basins | | 7 | Metal | 24"x24" | 06/03/2014 | Dry | Johnston |
| 38 | N/A | 1 | 4 | BS04-0-216-0 | Michael Street | Corner of Lot 216 & Lot 202 | TBA | TBA | NAD83 | Basins | | 7 | Metal | 24"x24" | 06/03/2014 | Dry | Johnston |
| 39 | N/A | 4 | 4 | BS04-0-203-0 | 20 Angel Street | Located in the back of AP 4 Lot 203 | TBA | TBA | NAD83 | Basins | | Private | Metal | 24"x24" | Private | Private | Private |
| 40 | N/A | 4 | 4 | BS04-0-176-0 | 27 Angel Street | In the front of AP 4 Lot 176 & Lot 174 | TBA | TBA | NAD83 | Basins | | 7 | Metal | 24"x24" | 06/03/2014 | Dry | Johnston |
| 41 | N/A | 4 | 4 | BS04-0-199-0 | 32 Angel Street | In the front of AP 4 Lot 199 & Lot 198 | TBA | TBA | NAD83 | Basins | | 7 | Metal | 24"x24" | 06/03/2014 | Dry | Johnston |
| 42 | N/A | 1 | 4 | BS04-0-292-0 | 1547 Plainfield Street | Located in the back of AP 4 Lot 292 | TBA | TBA | NAD83 | Basins | | Private | Metal | 24"x24" | Private | Private | Private |
| 43 | N/A | 1 | 4 | BS04-0-147-0 | 38 Pezullo Street | AP 4 Lot 147 | TBA | TBA | NAD83 | Basins | | Private | Metal | 24"x24" | Private | Private | Private |
| 44 | N/A | 1 | 4 | BS04-0-313-0 | 38 Pezullo Street | Parking Lot toward the front on AP 4 Lot 147 | 41.793341 | -71.48961 | NAD83 | Basins | | Private | Metal | 24"x24" | Private | Private | Private |
| 45 | N/A | 1 | 4 | TBA | 61 John Street | Intersection John Street and Pezullo Street | TBA | TBA | NAD83 | Basins | | 7 | Metal | 24"x24" | 06/03/2014 | Dry | Johnston |
| 46 | N/A | 1 | 4 | BS04-0-306-0 | 29 John Street | Between the corner of AP 4 Lot 306 & 295 | TBA | TBA | NAD83 | Basins | | 8 | Metal | 24"x24" | 06/03/2014 | Dry | Johnston |
| 47 | N/A | 1 | 4 | TBA | Mill Street | Intersection Mill Street and Joy Street | TBA | TBA | NAD83 | Basins | | 8 | Metal | 24"x24" | 06/03/2014 | Dry | Johnston |
| 48 | N/A | 1 | 4 | BS04-0-304-0 | Mill Street | Corner of AP 5 Lot 304 & Lot 1 | TBA | TBA | NAD83 | Basins | | 8 | Metal | 24"x24" | 06/03/2014 | Dry | Johnston |
| 49 | N/A | 1 | 4 | BS04-0-311-0 | 64 Mill Street | In front of AP 4 Lot 311 - 64 Mill St | TBA | TBA | NAD83 | Basins | | 7 | Metal | 24"x24" | 06/03/2014 | Dry | Johnston |
| 50 | N/A | 1 | 4 | BS04-0-015-0 | 20 Mill Street | In front of AP 4 Lot 15 - 20 Mill St | TBA | TBA | NAD83 | Basins | | 7 | Metal | 24"x24" | 06/03/2014 | Dry | Johnston |
| 51 | N/A | 1 | 5 | BS05-0-342-0 | 75 Mill Street | Between the corner of AP 5 Lot 342 & 343 | TBA | TBA | NAD83 | Basins | | 7 | Metal | 24"x24" | 06/03/2014 | Dry | Johnston |
| 52 | N/A | 1 | 5 | BS05-0-215-0 | 41 Starr Street | Across the Street from Lot 215 | TBA | TBA | NAD83 | Basins | | 7 | Metal | 24"x24" | 06/03/2014 | Dry | Johnston |
| 53 | N/A | 1 | 5 | BS05-0-216-0 | 41 Starr Street | Across the Street from the corner of Lot 216 & 215 | TBA | TBA | NAD83 | Basins | Leach into | 7 | Metal | 24"x24" | 06/03/2014 | Dry | Johnston |
| 54 | N/A | 1 | 5 | DW05-0-185-0 | 65 Starr Street | In front of AP 5 Lot 185 | TBA | TBA | NAD83 | Dry Wells | Ground | 7 | Metal | 24"x24" | 06/03/2014 | Dry | Johnston |
| 55 | N/A | 1 | 5 | TBA | 15 Venice Avenue | Some where on lot 151 in the back | TBA | TBA | NAD83 | Basins | | Private | Metal | 24"x24" | Private | Private | Private |
| 56 | N/A | 1 | 6 | TBA | 5 River Drive | Between the corner of Lot 141 & Lot 142 | TBA | TBA | NAD83 | Basins | | 7 | Metal | 24"x24" | 10/15/2014 | Dry | Johnston |
| 57 | N/A | 1 | 6 | TBA | 6 River Drive | Between the corner of Lot 134 & Lot 132 | TBA | TBA | NAD83 | Basins | | 7 | Metal | 24"x24" | 10/15/2014 | Dry | Johnston |
| 58 | N/A | 1 | 6 | TBA | 17 River Drive | In front of the Basement on Lot 137 | TBA | TBA | NAD83 | Basins | | 7 | Metal | 24"x24" | 10/15/2014 | Dry | Johnston |
| 59 | N/A | 1 | 6 | TBA | 16 Lafazia Drive | Corner of Lafazia & South Bennett Drive | TBA | TBA | NAD83 | Basins | | 7 | Metal | 24"x24" | 10/17/2014 | Dry | Johnston |
| 60 | N/A | 1 | 6 | TBA | South Bennett Drive | In front of Lot 42 | TBA | TBA | NAD83 | Basins | | 7 | Metal | 24"x24" | 10/17/2014 | Dry | Johnston |
| 61 | N/A | 1 | 6 | TBA | South Bennett Drive | Corner of AP 6 Lot 103 & AP 7 Lot 85 | TBA | TBA | NAD83 | Basins | | 7 | Metal | 24"x24" | 10/17/2014 | Dry | Johnston |
| 62 | N/A | 1 | 7 | TBA | 42 Sprague Circle | Corner of AP 7 Lot 152 and Lot 151 | TBA | TBA | NAD83 | Basins | | 7 | Metal | 24"x24" | 07/21/2014 | Dry | Johnston |

TOWN OF JOHNSTON
DEPARTMENT OF PUBLIC WORKS
Storm Drains Inspection Report

2020

| A | B | C | D | E | F | G | H | I | J | K | L | U | V | X | Y | Z | AA |
|-------------------|-----------|----------|--------|-----------------------|-------------------|---|----------|-----------|------------------|-----------------------|-----------------------------|-----------|----------|----------|--------------------|-----------|----------|
| Photo Information | Inspector | District | Plot # | Identification Number | Street Located | Location Notes | Latitude | Longitude | Horizontal Datum | Status basins/outfall | Receiving Water Information | Condition | Material | Diameter | Date of Inspection | Ownership | |
| 2 | N/A | 1 | 7 | TBA | Crandall Drive | Intersection Crandall Drive & Vincent Drive | TBA | TBA | NAD83 | Basins | | 7 | Metal | 24"x24" | 07/21/2014 | Dry | Johnston |
| 63 | N/A | 1 | 7 | TBA | 19 Vincent Drive | Corner of AP 7 Lot 109 & 108 | TBA | TBA | NAD83 | Basins | | 7 | Metal | 24"x24" | 07/21/2014 | Dry | Johnston |
| 64 | N/A | 1 | 7 | TBA | 9 Vincent Drive | Corner of AP 7 Lot 104 & 103 | TBA | TBA | NAD83 | Basins | | 7 | Metal | 24"x24" | 07/21/2014 | Dry | Johnston |
| 65 | N/A | 1 | 7 | TBA | 9 Vincent Drive | On the sidewalk of AP 7 Lot 103 | TBA | TBA | NAD83 | Basins | | 7 | Metal | 24"x24" | 07/21/2014 | Dry | Johnston |
| 66 | N/A | 1 | 7 | TBA | 7 Vincent Drive | On the sidewalk of AP 7 Lot 102 | TBA | TBA | NAD83 | Basins | | 7 | Metal | 24"x24" | 07/21/2014 | Dry | Johnston |
| 67 | N/A | 1 | 7 | TBA | 3 Vincent Drive | Intersection Sprague Circle & Vincent Drive | TBA | TBA | NAD83 | Basins | | 7 | Metal | 24"x24" | 07/21/2014 | Dry | Johnston |
| 68 | N/A | 1 | 7 | TBA | Sprague Circle | Intersection Sprague Circle & Vincent Drive | TBA | TBA | NAD83 | Basins | | 7 | Metal | 24"x24" | 07/21/2014 | Dry | Johnston |
| 69 | N/A | 1 | 7 | TBA | 7 Sprague Circle | Infront of AP 7 Lot 69 & corner of Lot 117 | TBA | TBA | NAD83 | Basins | | 7 | Metal | 24"x24" | 07/21/2014 | Dry | Johnston |
| 70 | N/A | 1 | 7 | TBA | 12 Sprague Circle | Tot the corner of intersection of Frank Drive | TBA | TBA | NAD83 | Basins | | 7 | Metal | 24"x24" | 07/21/2014 | Dry | Johnston |
| 71 | N/A | 1 | 7 | TBA | 14 Sprague Circle | Corner of AP 7 Lot 124 & AP 8 Lot 312 | TBA | TBA | NAD83 | Basins | | 7 | Metal | 24"x24" | 07/21/2014 | Dry | Johnston |
| 72 | N/A | 1 | 7 | TBA | 16 Sprague Circle | Intersection Sprague Circle & Hamilton Drive | TBA | TBA | NAD83 | Basins | | 7 | Metal | 24"x24" | 07/21/2014 | Dry | Johnston |
| 73 | N/A | 1 | 7 | TBA | 16 Sprague Circle | Infront of AP 8 Lot 312 | TBA | TBA | NAD83 | Basins | | 7 | Metal | 24"x24" | 07/21/2014 | Dry | Johnston |
| 74 | N/A | 1 | 8 | TBA | 20 Sprague Circle | Infront of AP 8 Lot 310 | TBA | TBA | NAD83 | Basins | | 6 | Metal | 24"x24" | 07/21/2014 | Dry | Johnston |
| 75 | N/A | 1 | 8 | TBA | 170 Morgan Avenue | Intersection Vincent Drive & Morgan Avenue | TBA | TBA | NAD83 | Basins | | 7 | Metal | 24"x24" | 07/21/2014 | Dry | Johnston |
| 76 | N/A | 1 | 7 | TBA | 168 Morgan Avenue | Infront of AP 7 Lot 96 | TBA | TBA | NAD83 | Basins | | 7 | Metal | 24"x24" | 07/21/2014 | Dry | Johnston |
| 77 | N/A | 1 | 7 | TBA | 160 Morgan Avenue | Corner of AP 7 Lot 69 & Lot 97 | TBA | TBA | NAD83 | Basins | | 8 | Metal | 24"x24" | 07/21/2014 | Dry | Johnston |
| 78 | N/A | 1 | 8 | TBA | 56 School Street | Intersection School Street & Last Drive | TBA | TBA | NAD83 | Basins | | 7 | Metal | 24"x24" | 07/23/2014 | Dry | Johnston |
| 79 | N/A | 1 | 8 | TBA | 1 Last Drive | Infront of AP 8 Lot 285 | TBA | TBA | NAD83 | Basins | | 7 | Metal | 24"x24" | 07/23/2014 | Dry | Johnston |
| 80 | N/A | 1 | 8 | TBA | 5 Luis Drive | Infront of AP 8 Lot 284 | TBA | TBA | NAD83 | Basins | | 8 | Metal | 24"x24" | 07/23/2014 | Dry | Johnston |
| 81 | N/A | 1 | 8 | TBA | 83 Morgan Avenue | Between AP 8 Lot 285 & Lot 270 | TBA | TBA | NAD83 | Basins | | 7 | Metal | 24"x24" | 07/23/2014 | Dry | Johnston |
| 82 | N/A | 1 | 8 | TBA | Morgan Avenue | On the back left corner of AP 8 Lot 276 | TBA | TBA | NAD83 | Basins | | Private | Metal | 24"x24" | 07/23/2014 | Dry | Private |
| 83 | N/A | 1 | 8 | TBA | Morgan Avenue | On the back right corner of AP 8 Lot 276 | TBA | TBA | NAD83 | Basins | | Private | Metal | 24"x24" | 07/23/2014 | Dry | Private |
| 84 | N/A | 1 | 8 | TBA | 81Morgan Avenue | Infront of 81 Morgan Avenue | TBA | TBA | NAD83 | Basins | | 8 | Metal | 24"x24" | 07/23/2014 | Dry | Johnston |
| 85 | N/A | 1 | 8 | TBA | 81Morgan Avenue | Across the street from 81 Morgan Avenue | TBA | TBA | NAD83 | Basins | | 8 | Metal | 24"x24" | 07/23/2014 | Dry | Johnston |
| 86 | N/A | 1 | 8 | TBA | 81 Morgan Avenue | Infront of 81 Morgan Avenue | TBA | TBA | NAD83 | Basins | | 8 | Metal | 24"x24" | 07/23/2014 | Dry | Johnston |
| 87 | N/A | 1 | 8 | TBA | Morgan Avenue | Intersection Appian Way & Morgan Avenue | TBA | TBA | NAD83 | Basins | | 8 | Metal | 24"x24" | 07/23/2014 | Dry | Johnston |
| 88 | N/A | 1 | 8 | TBA | 167 Morgan Avenue | Corner of AP 8 Lot 13 & Lot 287 | TBA | TBA | NAD83 | Basins | | 8 | Metal | 24"x24" | 07/24/2014 | Dry | Johnston |
| 89 | N/A | 1 | 8 | TBA | Morgan Avenue | Intersection Monson Street & Morgan Avenue | TBA | TBA | NAD83 | Basins | | 8 | Metal | 24"x24" | 07/24/2014 | Dry | Johnston |
| 90 | N/A | 2 | 8 | TBA | 100 Monson Street | Corner of AP 8 Lot 11 & Lot 121 | TBA | TBA | NAD83 | Basins | | 8 | Metal | 24"x24" | 07/24/2014 | Dry | Johnston |
| 91 | N/A | 2 | 8 | TBA | 50 Monson Street | Intersection Ipswich Street & Monson Street | TBA | TBA | NAD83 | Basins | | 7 | Metal | 24"x24" | 07/24/2014 | Dry | Johnston |
| 92 | N/A | 2 | 8 | TBA | 40 Monson Street | Infront of AP 8 lot 151 | TBA | TBA | NAD83 | Basins | | 7 | Metal | 24"x24" | 07/24/2014 | Dry | Johnston |
| 93 | N/A | 2 | 8 | TBA | | | TBA | TBA | NAD83 | Basins | | 7 | Metal | 24"x24" | 07/24/2014 | Dry | Johnston |

TOWN OF JOHNSTON
DEPARTMENT OF PUBLIC WORKS
Storm Drains Inspection Report

| | A | B | C | D | E | F | G | H | I | J | K | L | U | V | X | Y | Z | AA | |
|-----|-------------------|---------------|----------|----------|------|-----------------------|------------------|---|----------|-----------|------------------|-----------------------|-----------------------------|-----------|----------|----------|--------------------|-----------|----------|
| 2 | Photo Information | Inspector | District | Parcel # | Plat | Identification Number | Street Located | Location Notes | Latitude | Longitude | Horizontal Datum | Status basins/outfall | Receiving Water Information | Condition | Material | Diameter | Date of Inspection | Ownership | |
| 94 | N/A | Highway Labor | 2 | 8 | TBA | 16 | Monson Street | Center of AP 8 Lot 155 & Lot 157 | TBA | TBA | NAD83 | Basins | | 8 | Metal | 24"x24" | 07/24/2014 | Dry | Johnston |
| 95 | N/A | Highway Labor | 2 | 8 | TBA | 16 | Ipswich Street | Center of AP 8 Lot 205 & Lot 206 Intersection Ipswich Street & Needham Street | TBA | TBA | NAD83 | Basins | | 7 | Metal | 24"x24" | 07/24/2014 | Dry | Johnston |
| 96 | N/A | Highway Labor | 2 | 8 | TBA | 16 | Needham Street | | TBA | TBA | NAD83 | Basins | | 7 | Metal | 24"x24" | 07/24/2014 | Dry | Johnston |
| 97 | N/A | Highway Labor | 2 | 8 | TBA | 146 | Needham Street | Infront of AP 8 Lot 221 | TBA | TBA | NAD83 | Basins | | 6 | Metal | 24"x24" | 07/24/2014 | Dry | Johnston |
| 98 | N/A | Highway Labor | 2 | 8 | TBA | 17 | Needham Street | Infront of AP 8 Lot 190 | TBA | TBA | NAD83 | Basins | | 7 | Metal | 24"x24" | 07/24/2014 | Dry | Johnston |
| 99 | N/A | Highway Labor | 2 | 8 | TBA | 17 | Needham Street | In the back of the Lot 190 - AP 8 | TBA | TBA | NAD83 | Basins | | Private | Metal | 24"x24" | | Private | Private |
| 100 | N/A | Highway Labor | 2 | 9 | TBA | 1 | Pinewood Avenue | Center of AP 9 Lot 119 & Lot 114 | TBA | TBA | NAD83 | Basins | | 7 | Metal | 24"x24" | 07/25/2014 | Dry | Johnston |
| 101 | N/A | Highway Labor | 2 | 9 | TBA | 1 | Pinewood Avenue | Center of AP 9 Lot 1 & Lot 6 | TBA | TBA | NAD83 | Basins | | 7 | Metal | 24"x24" | 07/25/2014 | Dry | Johnston |
| 102 | N/A | Highway Labor | 2 | 9 | TBA | 13 | Pinewood Avenue | Infront of Lot 99 | TBA | TBA | NAD83 | Basins | | 7 | Metal | 24"x24" | 07/25/2014 | Dry | Johnston |
| 103 | N/A | Highway Labor | 2 | 9 | TBA | 13 | Pinewood Avenue | Center of Harrington and Picotts Drive | TBA | TBA | NAD83 | Basins | | 7 | Metal | 24"x24" | 07/25/2014 | Dry | Johnston |
| 104 | N/A | Highway Labor | 2 | 9 | TBA | 14 | Harrington Drive | Infront of 14 Harrington Drive | TBA | TBA | NAD83 | Basins | | 7 | Metal | 24"x24" | 07/25/2014 | Dry | Johnston |
| 105 | N/A | Highway Labor | 2 | 9 | TBA | 17 | Harrington Drive | Center of AP 9 Lot 427 & Lot 426 | TBA | TBA | NAD83 | Basins | | 7 | Metal | 24"x24" | 07/25/2014 | Dry | Johnston |
| 106 | N/A | Highway Labor | 2 | 9 | TBA | 22 | Harrington Drive | Infront of 22 Harrington Drive | TBA | TBA | NAD83 | Basins | | 7 | Metal | 24"x24" | 07/25/2014 | Dry | Johnston |
| 107 | N/A | Highway Labor | 2 | 9 | TBA | 22 | Harrington Drive | Center of Harrington and Arnold Drive | TBA | TBA | NAD83 | Basins | | 7 | Metal | 24"x24" | 07/25/2014 | Dry | Johnston |
| 108 | N/A | Highway Labor | 2 | 9 | TBA | 36 | Harrington Drive | Infront of 36 Harrington Drive | TBA | TBA | NAD83 | Basins | | 7 | Metal | 24"x24" | 07/25/2014 | Dry | Johnston |
| 109 | N/A | Highway Labor | 2 | 9 | TBA | 1 | Richardson Drive | Infront of 1 Richardson Drive | TBA | TBA | NAD83 | Basins | | 7 | Metal | 24"x24" | 07/25/2014 | Dry | Johnston |
| 110 | N/A | Highway Labor | 2 | 9 | TBA | 1 | Richardson Drive | Center of Richardson & Mongone Drive | TBA | TBA | NAD83 | Basins | | 7 | Metal | 24"x24" | 07/25/2014 | Dry | Johnston |
| 111 | N/A | Highway Labor | 2 | 10 | TBA | 7 | Laurie Anne Ct | Center of AP 10 Lot 369 & Lot 368 | TBA | TBA | NAD83 | Basins | | 7 | Metal | 24"x24" | 07/25/2014 | Dry | Johnston |
| 112 | N/A | Highway Labor | 2 | 10 | TBA | 5 | Laurie Anne Ct | Center of AP 10 Lot 368 & Lot 367 | TBA | TBA | NAD83 | Basins | | 7 | Metal | 24"x24" | 07/25/2014 | Dry | Johnston |
| 113 | N/A | Highway Labor | 2 | 11 | TBA | Theresa Avenue | Theresa Avenue | Center of AP 11 Lot 524 & Lot 579 Intersection Theresa Ave & Hurlburt Avenue | TBA | TBA | NAD83 | Basins | | 7 | Metal | 24"x24" | 07/28/2014 | Dry | Johnston |
| 114 | N/A | Highway Labor | 2 | 11 | TBA | 9 | Theresa Avenue | | TBA | TBA | NAD83 | Basins | | 7 | Metal | 24"x24" | 07/28/2014 | Dry | Johnston |
| 115 | N/A | Highway Labor | 2 | 11 | TBA | 7 | Hurlburt Avenue | Intersection Grand View Ave & Hurlburt Avenue | TBA | TBA | NAD83 | Basins | | 7 | Metal | 24"x24" | 07/28/2014 | Dry | Johnston |
| 116 | N/A | Highway Labor | 2 | 11 | TBA | 9 | Winfield Road | Infront of AP 11 Lot 473 | TBA | TBA | NAD83 | Basins | | 7 | Metal | 24"x24" | 07/28/2014 | Dry | Johnston |
| 117 | N/A | Highway Labor | 2 | 11 | TBA | 7 | Winfield Road | Infront of AP 11 Lot 475 | TBA | TBA | NAD83 | Basins | | 7 | Metal | 24"x24" | 07/28/2014 | Dry | Johnston |
| 118 | N/A | Highway Labor | 2 | 11 | TBA | 11 | Whitlsey Road | Infront of AP 11 Lot 424 | TBA | TBA | NAD83 | Basins | | 7 | Metal | 24"x24" | 07/28/2014 | Dry | Johnston |
| 119 | N/A | Highway Labor | 2 | 11 | TBA | 10 | Harbour Road | Infront of AP 11 Lot 418 | TBA | TBA | NAD83 | Basins | | 7 | Metal | 24"x24" | 07/28/2014 | Dry | Johnston |
| 120 | N/A | Highway Labor | 2 | 11 | TBA | 05 | Harbour Road | Infront of AP 11 Lot 407 | TBA | TBA | NAD83 | Basins | | 7 | Metal | 24"x24" | 07/28/2014 | Dry | Johnston |
| 121 | N/A | Highway Labor | 2 | 11 | TBA | 8 | Peshing Road | Infront of AP 11 Lot 396 Intersection Peshing Road & Harding Avenue | TBA | TBA | NAD83 | Basins | | 7 | Metal | 24"x24" | 07/28/2014 | Dry | Johnston |
| 122 | N/A | Highway Labor | 2 | 11 | TBA | 29 | Harding Avenue | | TBA | TBA | NAD83 | Basins | | 7 | Metal | 24"x24" | 07/28/2014 | Dry | Johnston |
| 123 | N/A | Highway Labor | 2 | 11 | TBA | 27 | Harding Avenue | Infront of AP 11 Lot 391 | TBA | TBA | NAD83 | Basins | | 7 | Metal | 24"x24" | 07/28/2014 | Dry | Johnston |
| 124 | N/A | Highway Labor | 2 | 11 | TBA | 26 | Harding Avenue | Infront of AP 11 Lot 335 | TBA | TBA | NAD83 | Basins | | 7 | Metal | 24"x24" | 07/28/2014 | Dry | Johnston |

TOWN OF JOHNSTON
DEPARTMENT OF PUBLIC WORKS
Storm Drains Inspection Report

| A | B | C | D | E | F | G | H | I | J | K | L | U | V | X | Y | Z | AA |
|-------------------|-----------|----------|--------|-----------------------|----------------------|--|----------|-----------|------------------|-----------------------|-----------------------------|-----------|----------|----------|--------------------|-----------|----------|
| Photo Information | Inspector | District | Plot # | Identification Number | Street Located | Location Notes | Latitude | Longitude | Horizontal Datum | Status basins/outfall | Receiving Water Information | Condition | Material | Diameter | Date of Inspection | Ownership | |
| 125 | N/A | 2 | 11 | TBA | 26 Harding Avenue | On the sidewalk of AP 11 Lot 333 | TBA | TBA | NAD83 | Basins | | 6 | Metal | 24"x24" | 07/28/2014 | Dry | Johnston |
| 126 | N/A | 2 | 11 | TBA | 1 Harding Avenue | Infront of AP 11 Lot 661 | TBA | TBA | NAD83 | Basins | Leach into | 6 | Metal | 24"x24" | 07/28/2014 | Dry | Johnston |
| 127 | N/A | 2 | 11 | DW02-0-171-0 | 17 Schofield Street | Infront of AP 11 Lot 171 | TBA | TBA | NAD83 | Dry Wells | Ground | 5 | Metal | 24"x24" | 07/28/2014 | Dry | Johnston |
| 128 | N/A | 2 | 11 | TBA | 37 Anthony Street | End of the street | TBA | TBA | NAD83 | Basins | | 7 | Metal | 24"x24" | 07/28/2014 | Dry | Johnston |
| 129 | N/A | 2 | 11 | TBA | 21 Anthony Street | Corner of AP 11 Lot 220 & Lot 222 | TBA | TBA | NAD83 | Basins | Leach into | 7 | Metal | 24"x24" | 07/28/2014 | Dry | Johnston |
| 130 | N/A | 2 | 11 | DW14-0-329-0 | 25 Paolino Street | Infront of AP 11 Lot 329 | TBA | TBA | NAD83 | Dry Wells | Ground | 7 | Metal | 24"x24" | 07/28/2014 | Dry | Johnston |
| 131 | N/A | 2 | 11 | TBA | York Road | At the end of the Street | TBA | TBA | NAD83 | Basins | | 7 | Metal | 24"x24" | 07/28/2014 | Dry | Johnston |
| 132 | N/A | 2 | 12 | TBA | 17 South Williams St | Infront of AP 11 Lot 189 | TBA | TBA | NAD83 | Basins | | 7 | Metal | 24"x24" | 07/28/2014 | Dry | Johnston |
| 133 | N/A | 2 | 12 | TBA | 17 South Williams St | Access from AP 11 Lot 189 | TBA | TBA | NAD83 | Basins | | 7 | Metal | 24"x24" | 07/28/2014 | Dry | Johnston |
| 134 | N/A | 2 | 12 | TBA | 10 South Fairview St | Infront of AP 12 Lot 174 | TBA | TBA | NAD83 | Basins | | 7 | Metal | 24"x24" | 07/28/2014 | Dry | Johnston |
| 135 | N/A | 2 | 12 | TBA | 78&9 S Fairview St | Infront of AP 12 Lot 467 | TBA | TBA | NAD83 | Basins | | 7 | Metal | 24"x24" | 07/28/2014 | Dry | Johnston |
| 136 | N/A | 2 | 12 | TBA | 16 South Long St | Infront of AP 12 Lot 132 | TBA | TBA | NAD83 | Basins | | 7 | Metal | 24"x24" | 07/28/2014 | Dry | Johnston |
| 137 | N/A | 2 | 12 | TBA | 26 South Long St | Infront of AP 12 Lot 128 | TBA | TBA | NAD83 | Basins | | 7 | Metal | 24"x24" | 07/28/2014 | Dry | Johnston |
| 138 | N/A | 2 | 12 | TBA | South Long St | Infront of AP 12 Lot 372 | TBA | TBA | NAD83 | Basins | | 7 | Metal | 24"x24" | 07/28/2014 | Dry | Johnston |
| 139 | N/A | 2 | 12 | TBA | 775 Hartford Ave | On Lot 86 toward the back of Lot 391 | TBA | TBA | NAD83 | Basins | | Private | Metal | 24"x24" | 07/28/2014 | Dry | Private |
| 140 | N/A | 2 | 12 | TBA | 775 Hartford Ave | On Lot 86 toward the back of Lot 376 | TBA | TBA | NAD83 | Basins | | Private | Metal | 24"x24" | 07/28/2014 | Dry | Private |
| 141 | N/A | 2 | 12 | TBA | 775 Hartford Ave | On the Lot 86 front of entrance | TBA | TBA | NAD83 | Basins | | Private | Metal | 24"x24" | 07/28/2014 | Dry | Private |
| 142 | N/A | 2 | 12 | TBA | 775 Hartford Ave | On the Lot 86 front of entrance | TBA | TBA | NAD83 | Basins | | Private | Metal | 24"x24" | 07/28/2014 | Dry | Private |
| 143 | N/A | 2 | 12 | TBA | 775 Hartford Ave | On the Lot 86 toward the back of Lot 479 | TBA | TBA | NAD83 | Basins | | Private | Metal | 24"x24" | 07/28/2014 | Dry | Private |
| 144 | N/A | 2 | 12 | TBA | 34 North Fairview St | Corner of AP 12 Lot 159 & Lot 158 | TBA | TBA | NAD83 | Basins | | 7 | Metal | 24"x24" | 07/28/2014 | Dry | Johnston |
| 145 | N/A | 2 | 12 | TBA | 31 North Fairview St | Corner of AP 12 Lot 344 & Lot 154 | TBA | TBA | NAD83 | Basins | | 7 | Metal | 24"x24" | 07/28/2014 | Dry | Johnston |
| 146 | N/A | 2 | 12 | TBA | North Long St | Intersection N Williams St & N Long St | TBA | TBA | NAD83 | Basins | | 7 | Metal | 24"x24" | 07/28/2014 | Dry | Johnston |
| 147 | N/A | 2 | 12 | TBA | 75 North Long St | Infront of AP 12 Lot 65 | TBA | TBA | NAD83 | Basins | | 7 | Metal | 24"x24" | 07/28/2014 | Dry | Johnston |
| 148 | N/A | 2 | 12 | TBA | North Long St | On the back of AP 12 Lot 401 - 41 | TBA | TBA | NAD83 | Basins | | 7 | Metal | 24"x24" | 07/28/2014 | Dry | Johnston |
| 149 | N/A | 2 | 12 | TBA | North Long St | Manbeth Drive On the back of AP 12 Lot 344 - 29 | TBA | TBA | NAD83 | Basins | | 7 | Metal | 24"x24" | 07/28/2014 | Dry | Johnston |
| 150 | N/A | 2 | 12 | TBA | North Long St | Manbeth Drive On the back of AP 12 Lot 401 - 43 | TBA | TBA | NAD83 | Basins | | 7 | Metal | 24"x24" | 07/28/2014 | Dry | Johnston |
| 151 | N/A | 2 | 12 | TBA | Zoar Avenue | On the Lot 485 toward the corner of Melville & Zoar Av | TBA | TBA | NAD83 | Basins | | Private | Metal | 24"x24" | 07/28/2014 | Dry | Private |
| 152 | N/A | 2 | 12 | TBA | Craigie Avenue | Infront of AP 12 Lot 93 | TBA | TBA | NAD83 | Basins | | 7 | Metal | 24"x24" | 07/28/2014 | Dry | Johnston |
| 153 | N/A | 2 | 12 | TBA | 26 Craigie Avenue | Infront of AP 12 Lot #74 | TBA | TBA | NAD83 | Basins | | 7 | Metal | 24"x24" | 07/28/2014 | Dry | Johnston |
| 154 | N/A | 2 | 12 | TBA | 26 Craigie Avenue | Corner of AP 12 Lot 474 & Lot 471 | TBA | TBA | NAD83 | Basins | | 7 | Metal | 24"x24" | 07/28/2014 | Dry | Johnston |
| 155 | N/A | 3 | 12 | TBA | 20 & 3 Albermarle Av | Corner of AP 12 Lot 27 & Lot 26 | TBA | TBA | NAD83 | Basins | | 7 | Metal | 24"x24" | 07/28/2014 | Dry | Johnston |

TOWN OF JOHNSTON
DEPARTMENT OF PUBLIC WORKS
Storm Drains Inspection Report

2020

| A | B | C | D | E | F | G | H | I | J | K | L | U | V | X | Y | Z | AA |
|-------------------|---------------|----------|----------|------|-----------------------|---------------------|---|----------|-----------|-----------------|-----------------------|-----------------------------|-----------|----------|----------|--------------------|-----------|
| Photo Information | Inspector | District | Parcel # | Plat | Identification Number | Street Located | Location Notes | Latitude | Longitude | Horizontal Damm | Status basins/outfall | Receiving Water Information | Condition | Material | Diameter | Date of Inspection | Ownership |
| N/A | Highway Labor | 3 | 12 | | TBA | 25 & 3 Albernade Av | Cover of AP12 Lot 25 & Lot 26 | TBA | TBA | NAD83 | Basins | | 7 | Metal | 24"x24" | 07/28/2014.Dry | Johnston |
| N/A | Highway Labor | 3 | 12 | | TBA | 43 Manibeth Drive | Infront of AP 12 Lot 400 | TBA | TBA | NAD83 | Basins | | 8 | Metal | 24"x24" | 07/28/2014.Dry | Johnston |
| N/A | Highway Labor | 3 | 12 | | TBA | 43 Manibeth Drive | Cover of AP12 Lot 400 & Lot 399 | TBA | TBA | NAD83 | Basins | | 8 | Metal | 24"x24" | 07/28/2014.Dry | Johnston |
| N/A | Highway Labor | 3 | 12 | | TBA | 49 Manibeth Drive | Infront of AP 12 Lot 397 | TBA | TBA | NAD83 | Basins | | 8 | Metal | 24"x24" | 07/28/2014.Dry | Johnston |
| N/A | Highway Labor | 3 | 12 | | TBA | 51 Manibeth Drive | Infront of AP 12 Lot 396 | TBA | TBA | NAD83 | Basins | | 8 | Metal | 24"x24" | 07/28/2014.Dry | Johnston |
| N/A | Highway Labor | 3 | 12 | | TBA | 55 Manibeth Drive | Infront of AP 12 Lot 394 | TBA | TBA | NAD83 | Basins | | 8 | Metal | 24"x24" | 07/28/2014.Dry | Johnston |
| N/A | Highway Labor | 3 | 12 | | TBA | 46 Manibeth Drive | Cover Lot 439 | TBA | TBA | NAD83 | Basins | | 8 | Metal | 24"x24" | 07/28/2014.Dry | Johnston |
| N/A | Highway Labor | 3 | 12 | | TBA | Manibeth Drive | Intersection Ruth St. & Manibeth Drive | TBA | TBA | NAD83 | Basins | | 8 | Metal | 24"x24" | 07/28/2014.Dry | Johnston |
| N/A | Highway Labor | 3 | 13 | | TBA | 130 Hedley Avenue | End of the street | TBA | TBA | NAD83 | Basins | | 7 | Metal | 24"x24" | 07/28/2014.Dry | Johnston |
| N/A | Highway Labor | 3 | 13 | | TBA | Dyersville Avenue | Cover of AP 13 Lot 206 & Lot 204 | TBA | TBA | NAD83 | Basins | | 5 | Metal | 24"x24" | 07/29/2014.Dry | Johnston |
| N/A | Highway Labor | 3 | 13 | | TBA | Dyersville Avenue | Around the corner of Memo & Dyersville Ave | TBA | TBA | NAD83 | Basins | | 6 | Metal | 24"x24" | 07/29/2014.Dry | Johnston |
| N/A | Highway Labor | 3 | 13 | | TBA | Dyersville Avenue | Intersection Green St. & Dyersville Avenue | TBA | TBA | NAD83 | Basins | | 6 | Metal | 24"x24" | 07/29/2014.Dry | Johnston |
| N/A | Highway Labor | 3 | 13 | | TBA | Dyersville Avenue | Infront of AP 13 Lot 146 | TBA | TBA | NAD83 | Basins | | 5 | Metal | 24"x24" | 07/29/2014.Dry | Johnston |
| N/A | Highway Labor | 3 | 13 | | TBA | 70 Cedar Street | Infront of AP 13 Lot 24 | TBA | TBA | NAD83 | Dry Wells | Leach into Ground | 5 | Metal | 24"x24" | 07/29/2014.Dry | Johnston |
| N/A | Highway Labor | 3 | 13 | | TBA | 78 Cedar Street | Infront of AP 13 Lot 26 | TBA | TBA | NAD83 | Dry Wells | Leach into Ground | 5 | Metal | 24"x24" | 07/29/2014.Dry | Johnston |
| N/A | Highway Labor | 3 | 13 | | TBA | 60 Cedar Street | Infront of AP 13 Lot 27 | TBA | TBA | NAD83 | Dry Wells | Leach into Ground | 5 | Metal | 24"x24" | 07/29/2014.Dry | Johnston |
| N/A | Highway Labor | 3 | 13 | | TBA | Celia Street | On the back of AP 13 lot 219 | TBA | TBA | NAD83 | Basins | | Private | Metal | 24"x24" | Private | Private |
| N/A | Highway Labor | 3 | 13 | | TBA | Celia Street | On the back of AP 13 lot 219 | TBA | TBA | NAD83 | Basins | | Private | Metal | 24"x24" | Private | Private |
| N/A | Highway Labor | 3 | 13 | | TBA | Celia Street | On the abandonment part of the Street | TBA | TBA | NAD83 | Basins | | Private | Metal | 24"x24" | Private | Private |
| N/A | Highway Labor | 3 | 13 | | TBA | Celia Street | On the abandonment part of the Street | TBA | TBA | NAD83 | Basins | | Private | Metal | 24"x24" | Private | Private |
| N/A | Highway Labor | 3 | 13 | | TBA | Celia Street | On the abandonment part of the Street | TBA | TBA | NAD83 | Basins | | Private | Metal | 24"x24" | Private | Private |
| N/A | Highway Labor | 3 | 13 | | TBA | Celia Street | Intersection Celia St. & Oakdale Avenue | TBA | TBA | NAD83 | Basins | | Private | Metal | 24"x24" | Private | Private |
| N/A | Highway Labor | 3 | 14 | | TBA | 15 Amarna Drive | At the end of the Street | TBA | TBA | NAD83 | Basins | | 6 | Metal | 24"x24" | 07/30/2014.Dry | Johnston |
| N/A | Highway Labor | 3 | 14 | | TBA | 6 Traver Avenue | On the corner of AP 14 Lot 11 & Lot 387 | TBA | TBA | NAD83 | Basins | | 7 | Metal | 24"x24" | 07/30/2014.Dry | Johnston |
| N/A | Highway Labor | 3 | 14 | | TBA | 10 Traver Avenue | On the corner of AP 14 Lot 375 & Lot 387 | TBA | TBA | NAD83 | Basins | | 7 | Metal | 24"x24" | 07/30/2014.Dry | Johnston |
| N/A | Highway Labor | 3 | 14 | | TBA | Traver Avenue | On the side of AP 14 Lot 27 | TBA | TBA | NAD83 | Basins | | 7 | Metal | 24"x24" | 07/30/2014.Dry | Johnston |
| N/A | Highway Labor | 3 | 14 | | TBA | 11 Traver Avenue | On the corner of AP 14 Lot 27 & Lot 26 | TBA | TBA | NAD83 | Basins | | 7 | Metal | 24"x24" | 07/30/2014.Dry | Johnston |
| N/A | Highway Labor | 3 | 14 | | TBA | 24 Traver Avenue | In the intersection of Traver Ave & Pleasant View Ave | TBA | TBA | NAD83 | Basins | | 7 | Metal | 24"x24" | 07/30/2014.Dry | Johnston |
| N/A | Highway Labor | 3 | 14 | | TBA | Traver Avenue | On the side of AP 14 Lot 267 | TBA | TBA | NAD83 | Basins | | 7 | Metal | 24"x24" | 07/30/2014.Dry | Johnston |
| N/A | Highway Labor | 3 | 14 | | TBA | Traver Avenue | On the side of AP 14 Lot 267 | TBA | TBA | NAD83 | Basins | | 7 | Metal | 24"x24" | 07/30/2014.Dry | Johnston |
| N/A | Highway Labor | 3 | 14 | | TBA | Traver Avenue | On the side of AP 14 Lot 267 | TBA | TBA | NAD83 | Basins | | 7 | Metal | 24"x24" | 07/30/2014.Dry | Johnston |

TOWN OF JOHNSTON
DEPARTMENT OF PUBLIC WORKS
Storm Drains Inspection Report

2020

| A | B | C | D | E | F | G | H | I | J | K | L | U | V | X | Y | Z | AA |
|-------------------|-----------|----------|------|-----------------------|---------------------|---|----------|-----------|------------------|-----------------------|-----------------------------|-----------|----------|----------|--------------------|-----------|----|
| Phono Information | Inspector | District | Plat | Identification Number | Street Located | Location Notes | Latitude | Longitude | Horizontal Datum | Status basins/outfall | Receiving Water Information | Condition | Material | Diameter | Date of Inspection | Ownership | |
| N/A | Highway | 3 | 14 | TBA | 26 Traver Avenue | On the corner of AP 14 Lot 227 & Lot 265 | TBA | TBA | NAD83 | Basins | | 7 | Metal | 24"x24" | 07/30/2014 Dry | Johnston | |
| N/A | Highway | 3 | 14 | TBA | 2 Hedley Avenue | In front of AP 14 Lot 265 | TBA | TBA | NAD83 | Basins | | 7 | Metal | 24"x24" | 07/30/2014 Dry | Johnston | |
| N/A | Highway | 3 | 14 | TBA | Hill Side Avenue | In front of AP 14 Lot 267 | TBA | TBA | NAD83 | Basins | | 7 | Metal | 24"x24" | 07/30/2014 Dry | Johnston | |
| N/A | Highway | 3 | 14 | TBA | Hill Side Avenue | In front of AP 14 Lot 267 | TBA | TBA | NAD83 | Basins | | 7 | Metal | 24"x24" | 07/30/2014 Dry | Johnston | |
| N/A | Highway | 3 | 14 | TBA | Hill Side Avenue | Intersection of Hill Side & Traver Ave Easement lot 334 | TBA | TBA | NAD83 | Basins | | 7 | Metal | 24"x24" | 07/30/2014 Dry | Johnston | |
| N/A | Highway | 3 | 14 | TBA | Hill Side Avenue | Intersection of Hill Side Ave & Traver Ave | TBA | TBA | NAD83 | Basins | | 7 | Metal | 24"x24" | 07/30/2014 Dry | Johnston | |
| N/A | Highway | 3 | 14 | TBA | Hill Side Avenue | Intersection of Hill Side Ave & Traver Ave | TBA | TBA | NAD83 | Basins | | 7 | Metal | 24"x24" | 07/30/2014 Dry | Johnston | |
| N/A | Highway | 3 | 14 | BS14-0-275 | 27 Hill Side Avenue | In front of AP 14 Lot 275 | TBA | TBA | NAD83 | Basins | Leach into | 7 | Metal | 24"x24" | 07/30/2014 Dry | Johnston | |
| N/A | Highway | 3 | 14 | TBA | Day Street | Intersection of Day St & May St | TBA | TBA | NAD83 | Dry Wells | Ground | 7 | Metal | 24"x24" | 07/30/2014 Dry | Johnston | |
| N/A | Highway | 3 | 14 | DW14-0-072-1 | May Street | On the side of AP 14 Lot 72 | TBA | TBA | NAD83 | Dry Wells | Ground | 7 | Metal | 24"x24" | 07/30/2014 Dry | Johnston | |
| N/A | Highway | 3 | 14 | DW14-0-072-2 | 20 Oakland Avenue | In front of AP 14 Lot 72 | TBA | TBA | NAD83 | Dry Wells | Ground | 7 | Metal | 24"x24" | 07/30/2014 Dry | Johnston | |
| N/A | Highway | 3 | 14 | DW14-0-068-0 | 6 Oakland Avenue | In front of AP 14 Lot 68 | TBA | TBA | NAD83 | Dry Wells | Ground | 7 | Metal | 24"x24" | 07/30/2014 Dry | Johnston | |
| N/A | Highway | 3 | 14 | DW14-0-360-0 | 5 Oakland Avenue | In front of AP 14 Lot 360 | TBA | TBA | NAD83 | Dry Wells | Ground | 7 | Metal | 24"x24" | 07/30/2014 Dry | Johnston | |
| N/A | Highway | 3 | 15 | TBA | Flanders Street | Intersection of Normandy Street and Flanders Street | TBA | TBA | NAD83 | Basins | Leach into | 7 | Metal | 24"x24" | 07/30/2014 Dry | Johnston | |
| N/A | Highway | 3 | 15 | TBA | Normandy St (Paper) | On the paper section between Lot 1 & Lot 25 | TBA | TBA | NAD83 | Basins | Leach into | 7 | Metal | 24"x24" | 07/30/2014 Dry | Johnston | |
| N/A | Highway | 3 | 15 | TBA | Normandy St (Paper) | Intersection of Orend St & Normandy St paper section | TBA | TBA | NAD83 | Basins | Leach into | 7 | Metal | 24"x24" | 07/30/2014 Dry | Johnston | |
| N/A | Highway | 3 | 15 | TBA | Normandy St (Paper) | In the back corner of AP 15 Lot 24 | TBA | TBA | NAD83 | Basins | Leach into | 7 | Metal | 24"x24" | 07/30/2014 Dry | Johnston | |
| N/A | Highway | 3 | 15 | TBA | Waveland Street | Intersection of Harrison St and Waveland Street | TBA | TBA | NAD83 | Basins | Leach into | 7 | Metal | 24"x24" | 07/30/2014 Dry | Johnston | |
| N/A | Highway | 3 | 15 | TBA | 112 Leading Street | Intersection of Harrison St and Leading Street | TBA | TBA | NAD83 | Basins | Leach into | 7 | Metal | 24"x24" | 07/30/2014 Dry | Johnston | |
| N/A | Highway | 3 | 15 | TBA | 97 Leading Street | In front of AP 15 Lot 499 | TBA | TBA | NAD83 | Basins | Leach into | 7 | Metal | 24"x24" | 07/30/2014 Dry | Johnston | |
| N/A | Highway | 3 | 15 | TBA | 92 Leading Street | In front of AP 15 Lot 412 | TBA | TBA | NAD83 | Basins | Leach into | 7 | Metal | 24"x24" | 07/30/2014 Dry | Johnston | |
| N/A | Highway | 3 | 15 | TBA | 70 Leading Street | Intersection of Onedia St and Leading Street | TBA | TBA | NAD83 | Basins | Leach into | 7 | Metal | 24"x24" | 07/30/2014 Dry | Johnston | |
| N/A | Highway | 3 | 15 | TBA | 69 Leading Street | Corner of AP 15 Lot 110 | TBA | TBA | NAD83 | Basins | Leach into | 7 | Metal | 24"x24" | 07/30/2014 Dry | Johnston | |
| N/A | Highway | 3 | 15 | TBA | 44 Leading Street | On the corner of AP 15 Lot 141 & Lot 143 | TBA | TBA | NAD83 | Basins | Leach into | 7 | Metal | 24"x24" | 07/30/2014 Dry | Johnston | |
| N/A | Highway | 3 | 15 | TBA | 30 Leading Street | In front of AP 15 Lot 147 | TBA | TBA | NAD83 | Basins | Leach into | 7 | Metal | 24"x24" | 07/30/2014 Dry | Johnston | |
| N/A | Highway | 3 | 15 | TBA | 14 Leading Street | In front of AP 15 Lot 153 - Easement | TBA | TBA | NAD83 | Basins | Leach into | 7 | Metal | 24"x24" | 07/30/2014 Dry | Johnston | |
| N/A | Highway | 3 | 15 | TBA | 15 Manuel Avenue | Corner of AP 15 Lot 163 & Lot 164 | TBA | TBA | NAD83 | Basins | Leach into | 7 | Metal | 24"x24" | 07/30/2014 Dry | Johnston | |
| N/A | Highway | 3 | 15 | TBA | 18 Manuel Avenue | Corner of AP 15 Lot 186 & Lot 187 | TBA | TBA | NAD83 | Basins | Leach into | 7 | Metal | 24"x24" | 07/30/2014 Dry | Johnston | |
| N/A | Highway | 3 | 15 | TBA | Manuel Avenue | Intersection of Phoebe Street and Manuel Avenue | TBA | TBA | NAD83 | Basins | Leach into | 7 | Metal | 24"x24" | 07/30/2014 Dry | Johnston | |
| N/A | Highway | 3 | 15 | TBA | 37 Manuel Avenue | In front of AP 15 Lot 181 | TBA | TBA | NAD83 | Basins | Leach into | 7 | Metal | 24"x24" | 07/30/2014 Dry | Johnston | |
| N/A | Highway | 3 | 15 | TBA | 5 Phoebe Street | Between AP 15 Lot 181 & Lot 325 | TBA | TBA | NAD83 | Basins | Leach into | 7 | Metal | 24"x24" | 07/30/2014 Dry | Johnston | |

TOWN OF JOHNSTON
DEPARTMENT OF PUBLIC WORKS
Storm Drains Inspection Report

| A | B | C | D | E | F | G | H | I | J | K | L | U | V | X | Y | Z | AA |
|-------------------|-----------|----------|------|-----------------------|----------------|-------------------|--|-----------|------------------|-----------------------|-----------------------------|-----------|----------|----------|--------------------|-----------|----------|
| Photo Information | Inspector | District | Plot | Identification Number | Street Located | Location Notes | Latitude | Longitude | Horizontal Datum | Status basins/outfall | Receiving Water Information | Condition | Material | Diameter | Date of Inspection | Ownership | |
| 218 | N/A | Highway | 3 | 15 | TBA | 5 Phoebe Street | Between AP 15 Lot 182 & Lot 200 | TBA | TBA | NAD83 | Basins | 6 | Metal | 24"x24" | 07/30/2014 | Dry | Johnston |
| 219 | N/A | Highway | 3 | 15 | TBA | 5 Phoebe Street | Between AP 15 Lot 182, Lot 325, Lot 181 & Lot 200 | TBA | TBA | NAD83 | Basins | 5 | Metal | 24"x24" | 07/30/2014 | Dry | Johnston |
| 220 | N/A | Highway | 3 | 15 | TBA | Phoebe Street | Intersection of Victor Ave & Phoebe Street | TBA | TBA | NAD83 | Basins | 6 | Metal | 24"x24" | 07/30/2014 | Dry | Johnston |
| 221 | N/A | Highway | 3 | 15 | TBA | Phoebe Street | Intersection of Hunter Ave & Phoebe Street | TBA | TBA | NAD83 | Basins | 6 | Metal | 24"x24" | 07/30/2014 | Dry | Johnston |
| 222 | N/A | Highway | 3 | 15 | TBA | 95 Victor Avenue | In front of AP 15 Lot 386 | TBA | TBA | NAD83 | Basins | 8 | Metal | 24"x24" | 07/30/2014 | Dry | Johnston |
| 223 | N/A | Highway | 3 | 15 | TBA | 96 Victor Avenue | Corner of AP 15 Lot 369 & Lot 368 | TBA | TBA | NAD83 | Basins | 8 | Metal | 24"x24" | 07/30/2014 | Dry | Johnston |
| 224 | N/A | Highway | 3 | 15 | TBA | 94 Victor Avenue | In front of AP 15 Lot 368 | TBA | TBA | NAD83 | Basins | 8 | Metal | 24"x24" | 07/30/2014 | Dry | Johnston |
| 225 | N/A | Highway | 3 | 15 | TBA | 50 Victor Avenue | Corner of AP 15 Lot 219 & Lot 382 | TBA | TBA | NAD83 | Basins | 8 | Metal | 24"x24" | 07/30/2014 | Dry | Johnston |
| 226 | N/A | Highway | 3 | 15 | TBA | Victor Avenue | On the side of AP 15 Lot 326 | TBA | TBA | NAD83 | Basins | 6 | Metal | 24"x24" | 07/30/2014 | Dry | Johnston |
| 227 | N/A | Highway | 3 | 15 | TBA | 15 Victor Avenue | In front of AP 15 Lot 195 | TBA | TBA | NAD83 | Basins | 7 | Metal | 24"x24" | 07/30/2014 | Dry | Johnston |
| 228 | N/A | Highway | 3 | 15 | TBA | 16 Victor Avenue | In front of AP 15 Lot 226 | TBA | TBA | NAD83 | Basins | 7 | Metal | 24"x24" | 07/30/2014 | Dry | Johnston |
| 229 | N/A | Highway | 3 | 15 | TBA | Hunter Avenue | Middle of the street in front of 71 & 64 Hunter Avenue | TBA | TBA | NAD83 | Basins | 7 | Metal | 24"x24" | 07/30/2014 | Dry | Johnston |
| 230 | N/A | Highway | 3 | 15 | TBA | 71 Hunter Avenue | In front of AP 15 Lot 376 | TBA | TBA | NAD83 | Basins | 7 | Metal | 24"x24" | 07/30/2014 | Dry | Johnston |
| 231 | N/A | Highway | 3 | 15 | TBA | 64 Hunter Avenue | In front of AP 15 Lot 384 | TBA | TBA | NAD83 | Basins | 7 | Metal | 24"x24" | 07/30/2014 | Dry | Johnston |
| 232 | N/A | Highway | 3 | 15 | TBA | 41 Hunter Avenue | In front of AP 15 Lot 239 | TBA | TBA | NAD83 | Basins | 7 | Metal | 24"x24" | 07/30/2014 | Dry | Johnston |
| 233 | N/A | Highway | 3 | 15 | TBA | 38 Hunter Avenue | In front of AP 15 Lot 257 | TBA | TBA | NAD83 | Basins | 7 | Metal | 24"x24" | 07/30/2014 | Dry | Johnston |
| 234 | N/A | Highway | 3 | 15 | TBA | Hunter Avenue | Middle of the street in front of 41 & 38 Hunter Avenue | TBA | TBA | NAD83 | Basins | 7 | Metal | 24"x24" | 07/30/2014 | Dry | Johnston |
| 235 | N/A | Highway | 3 | 15 | TBA | 11 Hunter Avenue | In front of AP 15 Lot 332 | TBA | TBA | NAD83 | Basins | 7 | Metal | 24"x24" | 07/30/2014 | Dry | Johnston |
| 236 | N/A | Highway | 3 | 15 | TBA | Hunter Avenue | Middle of the street in front of 11 Hunter Avenue | TBA | TBA | NAD83 | Basins | 7 | Metal | 24"x24" | 07/30/2014 | Dry | Johnston |
| 237 | N/A | Highway | 3 | 15 | TBA | Hunter Avenue | In the back of AP 15 Lot 259 | TBA | TBA | NAD83 | Basins | 7 | Metal | 24"x24" | 07/30/2014 | Dry | Johnston |
| 238 | N/A | Highway | 3 | 15 | TBA | 54-6 Dante Avenue | On the side walk of AP 15 Lot 273 | TBA | TBA | NAD83 | Basins | 7 | Metal | 24"x24" | 07/30/2014 | Dry | Johnston |
| 239 | N/A | Highway | 3 | 15 | TBA | Dante Avenue | In front of AP 15 Lot 385 | TBA | TBA | NAD83 | Basins | 7 | Metal | 24"x24" | 07/30/2014 | Dry | Johnston |
| 240 | N/A | Highway | 3 | 15 | TBA | 36 Dante Avenue | In front of AP 15 Lot 436 | TBA | TBA | NAD83 | Basins | 7 | Metal | 24"x24" | 07/30/2014 | Dry | Johnston |
| 241 | N/A | Highway | 3 | 15 | TBA | 34 Dante Avenue | In front of AP 15 Lot 487 | TBA | TBA | NAD83 | Basins | 7 | Metal | 24"x24" | 07/30/2014 | Dry | Johnston |
| 242 | N/A | Highway | 3 | 15 | TBA | 43 Dante Avenue | In front of AP 15 Lot 254 | TBA | TBA | NAD83 | Basins | 7 | Metal | 24"x24" | 07/30/2014 | Dry | Johnston |
| 243 | N/A | Highway | 3 | 15 | TBA | 85 King Street | On the side walk of AP 15 Lot 275 | TBA | TBA | NAD83 | Basins | 7 | Metal | 24"x24" | 07/30/2014 | Dry | Johnston |
| 244 | N/A | Highway | 3 | 15 | TBA | 85 King Street | In front of AP 15 Lot 275 | TBA | TBA | NAD83 | Basins | 7 | Metal | 24"x24" | 07/30/2014 | Dry | Johnston |
| 245 | N/A | Highway | 3 | 15 | TBA | 78 King Street | In front of AP 15 Lot 316 | TBA | TBA | NAD83 | Basins | 7 | Metal | 24"x24" | 07/30/2014 | Dry | Johnston |
| 246 | N/A | Highway | 3 | 15 | TBA | 73 King Street | In front of AP 15 Lot 279 | TBA | TBA | NAD83 | Basins | 7 | Metal | 24"x24" | 07/30/2014 | Dry | Johnston |
| 247 | N/A | Highway | 3 | 15 | TBA | 66 King Street | In front of AP 15 Lot 305 | TBA | TBA | NAD83 | Basins | 7 | Metal | 24"x24" | 07/30/2014 | Dry | Johnston |
| 248 | N/A | Highway | 3 | 15 | TBA | King Street | On the side of AP 15 Lot 442 | TBA | TBA | NAD83 | Basins | 7 | Metal | 24"x24" | 07/30/2014 | Dry | Johnston |

TOWN OF JOHNSTON
DEPARTMENT OF PUBLIC WORKS
Storm Drains Inspection Report

2020

| A | B | C | D | E | F | G | H | I | J | K | L | U | V | X | Y | Z | AA |
|-------------------|-----------|----------|------|-----------------------|---------------------|---|----------|-----------|------------------|-----------------------|-----------------------------|-----------|----------|----------|--------------------|-----------|----------|
| Photo Information | Inspector | District | Plat | Identification Number | Street Located | Location Notes | Latitude | Longitude | Horizontal Datum | Status basins/outfall | Receiving Water Information | Condition | Material | Diameter | Date of Inspection | Ownership | |
| 249 | N/A | 3 | 15 | TBA | King Street | Corner of AP 15 Lot 442 | TBA | TBA | NAD83 | Basins | | 7 | Metal | 24"x24" | 07/30/2014 | Dry | Johnston |
| 250 | N/A | 3 | 15 | TBA | 2 Arcadia Avenue | On the corner of AP 15 Lot 442 | TBA | TBA | NAD83 | Basins | | 7 | Metal | 24"x24" | 07/30/2014 | Dry | Johnston |
| 251 | N/A | 3 | 15 | TBA | Arcadia Avenue | On the side of AP 15 Lot 309 | TBA | TBA | NAD83 | Basins | | 7 | Metal | 24"x24" | 07/30/2014 | Dry | Johnston |
| 252 | N/A | 3 | 15 | TBA | Arcadia Avenue | On the side of AP 15 Lot 305 | TBA | TBA | NAD83 | Basins | | 7 | Metal | 24"x24" | 07/30/2014 | Dry | Johnston |
| 253 | N/A | 3 | 15 | TBA | 77 Borden Avenue | On the side walk in front of AP 15 Lot 318 | TBA | TBA | NAD83 | Basins | | 7 | Metal | 24"x24" | 07/30/2014 | Dry | Johnston |
| 254 | N/A | 3 | 15 | TBA | 32 Ostend Street | In front of AP 15 Lot 23 | TBA | TBA | NAD83 | Basins | | 7 | Metal | 24"x24" | 07/30/2014 | Dry | Johnston |
| 255 | N/A | 3 | 15 | TBA | 26 Ostend Street | In front of AP 15 Lot 26 | TBA | TBA | NAD83 | Basins | | 7 | Metal | 24"x24" | 07/30/2014 | Dry | Johnston |
| 256 | N/A | 3 | 15 | TBA | 24 Ostend Street | In front of AP 15 Lot 20 | TBA | TBA | NAD83 | Basins | | 7 | Metal | 24"x24" | 07/30/2014 | Dry | Johnston |
| 257 | N/A | 3 | 15 | TBA | Ostend Street | On the intersection of Antwerp St & Ostend St | TBA | TBA | NAD83 | Basins | | 7 | Metal | 24"x24" | 07/30/2014 | Dry | Johnston |
| 258 | N/A | 3 | 15 | TBA | Antwerp Street | On the side of AP 15 Lot 365 | TBA | TBA | NAD83 | Basins | | 7 | Metal | 24"x24" | 07/30/2014 | Dry | Johnston |
| 259 | N/A | 3 | 15 | TBA | Antwerp Street | On the side of AP 15 Lot 425 | TBA | TBA | NAD83 | Basins | | 7 | Metal | 24"x24" | 07/30/2014 | Dry | Johnston |
| 260 | N/A | 3 | 15 | TBA | 31 Flanders Street | In front of AP 15 Lot 4 | TBA | TBA | NAD83 | Basins | | 7 | Metal | 24"x24" | 07/30/2014 | Dry | Johnston |
| 261 | N/A | 3 | 15 | TBA | 27 Flanders Street | In front of AP 15 Lot 404 | TBA | TBA | NAD83 | Basins | | 7 | Metal | 24"x24" | 07/30/2014 | Dry | Johnston |
| 262 | N/A | 3 | 15 | TBA | 21 Flanders Street | Intersection of Antwerp St & Flanders St | TBA | TBA | NAD83 | Basins | | 7 | Metal | 24"x24" | 07/30/2014 | Dry | Johnston |
| 263 | N/A | 3 | 15 | TBA | Flanders Street | Corner of AP 15 Lot 12 | TBA | TBA | NAD83 | Basins | | 7 | Metal | 24"x24" | 07/30/2014 | Dry | Johnston |
| 264 | N/A | 3 | 15 | TBA | 1 Flanders Street | In front of AP 15 Lot 379 | TBA | TBA | NAD83 | Basins | | 7 | Metal | 24"x24" | 07/30/2014 | Dry | Johnston |
| 265 | N/A | 3 | 15 | TBA | 1 Flanders Street | Across the street from AP 15 Lot 379 | TBA | TBA | NAD83 | Basins | | 7 | Metal | 24"x24" | 07/30/2014 | Dry | Johnston |
| 266 | N/A | 3 | 16 | TBA | 83 Waveland Street | In front of AP 16 Lot 640 | TBA | TBA | NAD83 | Basins | | 7 | Metal | 24"x24" | 10/15/2014 | Dry | Johnston |
| 267 | N/A | 3 | 16 | TBA | Waveland Street | Intersection of Onedia Street Waveland Street | TBA | TBA | NAD83 | Basins | | 7 | Metal | 24"x24" | 10/15/2014 | Dry | Johnston |
| 268 | N/A | 3 | 16 | TBA | 65 Waveland Street | In front of AP 16 Lot 614 | TBA | TBA | NAD83 | Basins | | 7 | Metal | 24"x24" | 10/15/2014 | Dry | Johnston |
| 269 | N/A | 3 | 16 | TBA | 61 Waveland Street | Between AP 16 Lot 611 & Lot 711 | TBA | TBA | NAD83 | Basins | | 7 | Metal | 24"x24" | 10/15/2014 | Dry | Johnston |
| 270 | N/A | 3 | 16 | TBA | 61 Waveland Street | On the corner of AP 16 Lot 711 | TBA | TBA | NAD83 | Basins | | 7 | Metal | 24"x24" | 10/15/2014 | Dry | Johnston |
| 271 | N/A | 3 | 16 | TBA | Highland Avenue | Intersection of Onedia St & Highland Avenue | TBA | TBA | NAD83 | Basins | | 8 | Metal | 24"x24" | 10/15/2014 | Dry | Johnston |
| 272 | N/A | 3 | 16 | TBA | 48 Highland Avenue | Between AP 16 Lot 580 & Lot 581 | TBA | TBA | NAD83 | Basins | | 8 | Metal | 24"x24" | 10/15/2014 | Dry | Johnston |
| 273 | N/A | 3 | 16 | TBA | 45 Highland Avenue | In front of AP 16 Lot 557 | TBA | TBA | NAD83 | Basins | | 8 | Metal | 24"x24" | 10/15/2014 | Dry | Johnston |
| 274 | N/A | 3 | 16 | TBA | Highland Avenue | Intersection of Highland Ave & Laurel Street | TBA | TBA | NAD83 | Basins | Leach into | 8 | Metal | 24"x24" | 10/15/2014 | Dry | Johnston |
| 275 | N/A | 3 | 16 | TBA | 35 Auburn Avenue | In front of AP 16 Lot 521 | TBA | TBA | NAD83 | Dry Wells | Ground | 7 | Metal | 24"x24" | 10/15/2014 | Dry | Johnston |
| 276 | N/A | 3 | 16 | TBA | Auburn Avenue | Intersection of Auburn Ave & Laurel Street | TBA | TBA | NAD83 | Basins | | 7 | Metal | 24"x24" | 10/15/2014 | Dry | Johnston |
| 277 | N/A | 3 | 16 | TBA | Auburn Avenue | On the side of AP 16 Lot 545 | TBA | TBA | NAD83 | Basins | | 7 | Metal | 24"x24" | 10/15/2014 | Dry | Johnston |
| 278 | N/A | 3 | 16 | TBA | 25 Fairmount Avenue | In front of AP 16 Lot 466 | TBA | TBA | NAD83 | Basins | | 7 | Metal | 24"x24" | 10/15/2014 | Dry | Johnston |
| 279 | N/A | 3 | 16 | TBA | Fairmount Avenue | Intersection of Fairmount Ave & Laurel Street | TBA | TBA | NAD83 | Basins | | 7 | Metal | 24"x24" | 10/15/2014 | Dry | Johnston |

TOWN OF JOHNSTON
DEPARTMENT OF PUBLIC WORKS
Storm Drains Inspection Report

2020

| A | B | C | D | E | F | G | H | I | J | K | L | U | V | X | Y | Z | AA |
|-------------------|-----------|---------------|--------|-----------------------|----------------|---------------------|--|-----------|------------------|-----------------------|-----------------------------|-----------|----------|----------|--------------------|-----------|----------|
| Photo Information | Inspector | District | Plot # | Identification Number | Street Located | Location Notes | Latitude | Longitude | Horizontal Datum | Status basins/outfall | Receiving Water Information | Condition | Material | Diameter | Date of Inspection | Ownership | |
| 280 | N/A | Highway Labor | 3 | 16 | TBA | 10 Fairmount Avenue | In front of AP 16 Lot 500 | TBA | TBA | NAD83 | Basins | 7 | Metal | 24"x24" | 10/15/2014 | Dry | Johnston |
| 281 | N/A | Highway Labor | 3 | 16 | TBA | 26 Laurel Street | On the corner of AP 16 Lot 492 next to intersection. | TBA | TBA | NAD83 | Basins | 7 | Metal | 24"x24" | 10/15/2014 | Dry | Johnston |
| 282 | N/A | Highway Labor | 3 | 16 | TBA | Archer Avenue | On the side of AP 16 Lot 427 | TBA | TBA | NAD83 | Basins | 7 | Metal | 24"x24" | 10/15/2014 | Dry | Johnston |
| 283 | N/A | Highway Labor | 3 | 16 | TBA | Archer Avenue | Intersection of Archer Avenue & Clifton Street | TBA | TBA | NAD83 | Basins | 7 | Metal | 24"x24" | 10/15/2014 | Dry | Johnston |
| 284 | N/A | Highway Labor | 3 | 16 | TBA | 50 Archer Avenue | Around AP 16 Lot 434 & Lot 465 | TBA | TBA | NAD83 | Basins | 7 | Metal | 24"x24" | 10/15/2014 | Dry | Johnston |
| 285 | N/A | Highway Labor | 3 | 16 | TBA | Waterman Avenue | End of the street | TBA | TBA | NAD83 | Dry Wells | 5 | Metal | 24"x24" | 10/15/2014 | Dry | Johnston |
| 286 | N/A | Highway Labor | 3 | 16 | TBA | Waterman Avenue | End of the street | TBA | TBA | NAD83 | Dry Wells | 7 | Metal | 24"x24" | 10/15/2014 | Dry | Johnston |
| 287 | N/A | Highway Labor | 3 | 16 | TBA | Waterman Avenue | Intersection of Clifton Street and Waterman Avenue | TBA | TBA | NAD83 | Basins | 7 | Metal | 24"x24" | 10/15/2014 | Dry | Johnston |
| 288 | N/A | Highway Labor | 3 | 16 | TBA | 80 Waterman Avenue | Center of AP 16 Lot 333 and Lot 328 | TBA | TBA | NAD83 | Basins | 8 | Metal | 24"x24" | 10/15/2014 | Dry | Johnston |
| 289 | N/A | Highway Labor | 3 | 16 | TBA | 34 Waterman Avenue | Corner of AP 16 Lot 646 and Lot 337 | TBA | TBA | NAD83 | Basins | 7 | Metal | 24"x24" | 10/15/2014 | Dry | Johnston |
| 290 | N/A | Highway Labor | 3 | 16 | TBA | 20 Waterman Avenue | Corner of AP 16 Lot 344 and Lot 341 | TBA | TBA | NAD83 | Basins | 8 | Metal | 24"x24" | 10/15/2014 | Dry | Johnston |
| 291 | N/A | Highway Labor | 3 | 16 | TBA | 11 Waterman Avenue | In front of AP 16 Lot 277 | TBA | TBA | NAD83 | Basins | 8 | Metal | 24"x24" | 10/15/2014 | Dry | Johnston |
| 292 | N/A | Highway Labor | 3 | 16 | TBA | Clifton Street | Corner of AP 16 Lot 161 | TBA | TBA | NAD83 | Basins | 7 | Metal | 24"x24" | 10/15/2014 | Dry | Johnston |
| 293 | N/A | Highway Labor | 3 | 16 | TBA | 254 Rosemont Ave | In front of AP 16 Lot 43 | TBA | TBA | NAD83 | Basins | 7 | Metal | 24"x24" | 10/15/2014 | Dry | Johnston |
| 294 | N/A | Highway Labor | 3 | 16 | TBA | 248 Rosemont Ave | Between the AP 16 Lot 46 & Lot 735 | TBA | TBA | NAD83 | Basins | 7 | Metal | 24"x24" | 10/15/2014 | Dry | Johnston |
| 295 | N/A | Highway Labor | 3 | 16 | TBA | 246 Rosemont Ave | In front of AP 16 Lot 733 | TBA | TBA | NAD83 | Basins | 7 | Metal | 24"x24" | 10/15/2014 | Dry | Johnston |
| 296 | N/A | Highway Labor | 3 | 16 | TBA | 235 Rosemont Ave | In front of AP 16 Lot 95 | TBA | TBA | NAD83 | Basins | 7 | Metal | 24"x24" | 10/15/2014 | Dry | Johnston |
| 297 | N/A | Highway Labor | 3 | 16 | TBA | 244 Rosemont Ave | In front of AP 16 Lot 47 | TBA | TBA | NAD83 | Basins | 7 | Metal | 24"x24" | 10/15/2014 | Dry | Johnston |
| 298 | N/A | Highway Labor | 3 | 16 | TBA | 42 Rosemont Ave | In front of AP 16 Lot 163 | TBA | TBA | NAD83 | Basins | 7 | Metal | 24"x24" | 10/15/2014 | Dry | Johnston |
| 299 | N/A | Highway Labor | 3 | 16 | TBA | 42 Rosemont Ave | Across the street from Lot 165 | TBA | TBA | NAD83 | Basins | 7 | Metal | 24"x24" | 10/15/2014 | Dry | Johnston |
| 300 | N/A | Highway Labor | 3 | 16 | TBA | 26 Rosemont Ave | In front of AP 16 Lot 172 | TBA | TBA | NAD83 | Basins | 7 | Metal | 24"x24" | 10/15/2014 | Dry | Johnston |
| 301 | N/A | Highway Labor | 3 | 16 | TBA | 26 Rosemont Ave | Across the street from Lot 71 | TBA | TBA | NAD83 | Basins | 7 | Metal | 24"x24" | 10/15/2014 | Dry | Johnston |
| 302 | N/A | Highway Labor | 3 | 16 | TBA | 15 Rosemont Ave | In front of AP 16 Lot 83 | TBA | TBA | NAD83 | Basins | 7 | Metal | 24"x24" | 10/15/2014 | Dry | Johnston |
| 303 | N/A | Highway Labor | 3 | 16 | TBA | 40 Rosemont Ave | Between AP 16 Lot 177 & Lot 179 | TBA | TBA | NAD83 | Basins | 7 | Metal | 24"x24" | 10/15/2014 | Dry | Johnston |
| 304 | N/A | Highway Labor | 3 | 16 | TBA | Harrison Street | Intersection of Hanson Street and Lincoln Street | TBA | TBA | NAD83 | Basins | 7 | Metal | 24"x24" | 10/15/2014 | Dry | Johnston |
| 305 | N/A | Highway Labor | 3 | 16 | TBA | Forand Drive | In front of AP 16 Lot 84 | TBA | TBA | NAD83 | Basins | 7 | Metal | 24"x24" | 10/15/2014 | Dry | Johnston |
| 306 | N/A | Highway Labor | 3 | 16 | TBA | Forand Drive | On the back of AP 16 Lot 87 | TBA | TBA | NAD83 | Basins | 7 | Metal | 24"x24" | 10/15/2014 | Dry | Johnston |
| 307 | N/A | Highway Labor | 3 | 18 | TBA | 1 Columbus Ave | Intersection of Cherry Hill & Columbus Ave | TBA | TBA | NAD83 | Basins | 7 | Metal | 24"x24" | 06/02/2014 | Dry | Johnston |
| 308 | N/A | Highway Labor | 3 | 18 | TBA | 3 Columbus Ave | Corner of AP 18 Lot 85 & Lot 88 | TBA | TBA | NAD83 | Basins | 7 | Metal | 24"x24" | 06/02/2014 | Dry | Johnston |
| 309 | N/A | Highway Labor | 3 | 18 | TBA | 11 Columbus Ave | Corner of AP 18 Lot 84 and Lot 81 | TBA | TBA | NAD83 | Basins | 7 | Metal | 24"x24" | 06/02/2014 | Dry | Johnston |
| 310 | N/A | Highway Labor | 3 | 18 | TBA | 27 Columbus Ave | In front of AP 18 Lot 73 | TBA | TBA | NAD83 | Basins | 7 | Metal | 24"x24" | 06/02/2014 | Dry | Johnston |

TOWN OF JOHNSTON
DEPARTMENT OF PUBLIC WORKS
Storm Drains Inspection Report

| A | B | C | D | E | F | G | H | I | J | K | L | U | V | X | Y | Z | AA |
|-------------------|---------------|----------|------|-----------------------|----------------------|---|----------|-----------|------------------|-----------------------|-----------------------------|-----------|----------|----------|--------------------|-----------|----------|
| Photo Information | Inspector | District | Plat | Identification Number | Street Located | Location Notes | Latitude | Longitude | Horizontal Datum | Status basins/outfall | Receiving Water Information | Condition | Material | Diameter | Date of Inspection | Ownership | |
| 2 | N/A | 3 | 18 | TBA | Columbus Ave | In front of AP 18 Lot 109 | TBA | TBA | NAD83 | Basins | | 7 | Metal | 24"x24" | 06/02/2014 | Dry | Johnston |
| 311 | Highway Labor | 3 | 18 | TBA | Columbus Ave | In front of AP 18 Lot 120 | TBA | TBA | NAD83 | Basins | | 7 | Metal | 24"x24" | 06/02/2014 | Dry | Johnston |
| 312 | Highway Labor | 3 | 18 | TBA | Columbus Ave | In front of AP 18 Lot 55 | TBA | TBA | NAD83 | Basins | | 7 | Metal | 24"x24" | 06/02/2014 | Dry | Johnston |
| 313 | Highway Labor | 3 | 18 | TBA | 28 Atwells Avenue | In front of AP 18 Lot 145 | TBA | TBA | NAD83 | Basins | | 7 | Metal | 24"x24" | 06/02/2014 | Dry | Johnston |
| 314 | Highway Labor | 3 | 18 | TBA | 20 Atwells Avenue | Corner of AP 18 Lot 153 | TBA | TBA | NAD83 | Basins | | 7 | Metal | 24"x24" | 06/02/2014 | Dry | Johnston |
| 315 | Highway Labor | 3 | 18 | TBA | 15 Atwells Avenue | Corner of AP 18 Lot 101 and Lot 106 | TBA | TBA | NAD83 | Basins | | 7 | Metal | 24"x24" | 06/02/2014 | Dry | Johnston |
| 316 | Highway Labor | 3 | 18 | TBA | Atwells Avenue | Intersection of Cherry Hill & Atwells Ave Side of Lot 90 | TBA | TBA | NAD83 | Basins | | 7 | Metal | 24"x24" | 06/02/2014 | Dry | Johnston |
| 317 | Highway Labor | 3 | 18 | TBA | Atwells Avenue | Intersection of Cherry Hill & Atwells Ave Side of Lot 90 | TBA | TBA | NAD83 | Basins | | 7 | Metal | 24"x24" | 06/02/2014 | Dry | Johnston |
| 318 | Highway Labor | 3 | 18 | TBA | 158 Cherry Hill Road | Atwells Ave Side of Lot 90 | TBA | TBA | NAD83 | Basins | | State | Metal | 24"x24" | State | State | State |
| 319 | Highway Labor | 3 | 18 | TBA | 45 Union Avenue | In front of AP 18 Lot 194 | TBA | TBA | NAD83 | Basins | | 5 | Metal | 24"x24" | 06/02/2014 | Dry | Johnston |
| 320 | Highway Labor | 3 | 18 | TBA | 44 Union Avenue | In front of AP 18 Lot 224 | TBA | TBA | NAD83 | Basins | | 5 | Metal | 24"x24" | 06/02/2014 | Dry | Johnston |
| 321 | Highway Labor | 3 | 18 | TBA | 43 Union Avenue | In front of AP 18 Lot 192 | TBA | TBA | NAD83 | Basins | | 5 | Metal | 24"x24" | 06/02/2014 | Dry | Johnston |
| 322 | Highway Labor | 3 | 18 | TBA | 24 Union Avenue | In front of AP 18 Lot 250 | TBA | TBA | NAD83 | Basins | | 5 | Metal | 24"x24" | 06/02/2014 | Dry | Johnston |
| 323 | Highway Labor | 3 | 18 | TBA | 35 Union Avenue | Corner of AP 18 Lot 177 and Lot 180 | TBA | TBA | NAD83 | Basins | | 5 | Metal | 24"x24" | 06/02/2014 | Dry | Johnston |
| 324 | Highway Labor | 3 | 18 | TBA | Union Avenue | Intersection of Cherry Hill & Union Ave Side of Lot 170 | TBA | TBA | NAD83 | Basins | | 5 | Metal | 24"x24" | 06/02/2014 | Dry | Johnston |
| 325 | Highway Labor | 3 | 18 | TBA | Union Avenue | Intersection of Cherry Hill & Union Ave Side of Lot 244 | TBA | TBA | NAD83 | Basins | | 5 | Metal | 24"x24" | 06/02/2014 | Dry | Johnston |
| 326 | Highway Labor | 3 | 18 | TBA | 11 Ferncrest Drive | In front of AP 18 Lot 278 | TBA | TBA | NAD83 | Basins | | 7 | Metal | 24"x24" | 06/02/2014 | Dry | Johnston |
| 327 | Highway Labor | 3 | 18 | TBA | 10 Ferncrest Drive | In front of AP 18 Lot 296 | TBA | TBA | NAD83 | Basins | | 7 | Metal | 24"x24" | 06/02/2014 | Dry | Johnston |
| 328 | Highway Labor | 3 | 18 | TBA | 2 Ferncrest Drive | In front of AP 18 Lot 300 | TBA | TBA | NAD83 | Basins | | 7 | Metal | 24"x24" | 06/02/2014 | Dry | Johnston |
| 329 | Highway Labor | 3 | 18 | TBA | Ferncrest Drive | Across the street from AP 18 Lot 300 | TBA | TBA | NAD83 | Basins | | 7 | Metal | 24"x24" | 06/02/2014 | Dry | Johnston |
| 330 | Highway Labor | 3 | 18 | TBA | Pinecrest Drive | On the side of AP 18 Lot 322 | TBA | TBA | NAD83 | Basins | | 7 | Metal | 24"x24" | 06/02/2014 | Dry | Johnston |
| 331 | Highway Labor | 3 | 18 | TBA | Pinecrest Drive | On the side of AP 18 Lot 301 | TBA | TBA | NAD83 | Basins | | 7 | Metal | 24"x24" | 06/02/2014 | Dry | Johnston |
| 332 | Highway Labor | 3 | 18 | TBA | Patricia Drive | Across the Street from 1 Patricia Drive | TBA | TBA | NAD83 | Basins | | 7 | Metal | 24"x24" | 06/02/2014 | Dry | Johnston |
| 333 | Highway Labor | 3 | 18 | TBA | 26 Birchtree Drive | Corner AP 332 Lot 332 | TBA | TBA | NAD83 | Basins | | 7 | Metal | 24"x24" | 06/02/2014 | Dry | Johnston |
| 334 | Highway Labor | 3 | 18 | TBA | Birchtree Drive | Corner AP 344 Lot 246 | TBA | TBA | NAD83 | Basins | | 7 | Metal | 24"x24" | 06/02/2014 | Dry | Johnston |
| 335 | Highway Labor | 3 | 18 | TBA | 15 Birchtree Drive | In front of AP 18 Lot 322 | TBA | TBA | NAD83 | Basins | | 7 | Metal | 24"x24" | 06/02/2014 | Dry | Johnston |
| 336 | Highway Labor | 3 | 18 | TBA | 14 Birchtree Drive | In front of AP 18 Lot 342 | TBA | TBA | NAD83 | Basins | | 7 | Metal | 24"x24" | 06/02/2014 | Dry | Johnston |
| 337 | Highway Labor | 3 | 18 | TBA | 9 Birchtree Drive | In front of AP 18 Lot 301 | TBA | TBA | NAD83 | Basins | | 7 | Metal | 24"x24" | 06/02/2014 | Dry | Johnston |
| 338 | Highway Labor | 3 | 18 | TBA | 3 Birchtree Drive | Intersection of Ferncrest & Birchtree Dr front of Lot 268 | TBA | TBA | NAD83 | Basins | | 7 | Metal | 24"x24" | 06/02/2014 | Dry | Johnston |
| 339 | Highway Labor | 3 | 18 | TBA | 1 Birchtree Drive | In front of Easement Lot 267 | TBA | TBA | NAD83 | Basins | | 7 | Metal | 24"x24" | 06/02/2014 | Dry | Johnston |
| 340 | Highway Labor | 3 | 18 | TBA | 1 Birchtree Drive | In front of AP 18 Lot 267 | TBA | TBA | NAD83 | Basins | | 7 | Metal | 24"x24" | 06/02/2014 | Dry | Johnston |
| 341 | Highway Labor | 3 | 18 | TBA | 1 Birchtree Drive | Intersection of Cherry Hill Rd & Birchtree Dr | TBA | TBA | NAD83 | Basins | | 7 | Metal | 24"x24" | 06/02/2014 | Dry | Johnston |

TOWN OF JOHNSTON
DEPARTMENT OF PUBLIC WORKS
Storm Drains Inspection Report

| ID | A Photo Information | B Inspector | C District | D 3 of 2 | E Plat | F Identification Number | G Street Located | H Location Notes | I Latitude | J Longitude | K Horizontal Datum | L Status basins/outfall | U Receiving Water Information | V Condition | X Material | Y Diameter | Z Date of Inspection | AA Ownership |
|-----|---------------------------|----------------|---------------|-------------------|--------------|-------------------------------|--|---------------------|---------------|----------------|--------------------------|-------------------------------|-------------------------------------|----------------|---------------|----------------|----------------------------|-----------------|
| | | | | | | | | | | | | | | | | | | |
| 342 | N/A | Highway Labor | 3 | 18 | TBA | 4 Birchtree Drive | Corner AP 18 Lot 357 & Lot 356 Intersection of Cherry Hill Road & Birchtree Dr | TBA | TBA | NAD83 | Basins | | 7 | Metal | 24" x24" | 06/02/2014 Dry | Johnston | |
| 343 | N/A | Highway Labor | 3 | 18 | TBA | Birchtree Drive | Between the AP 18 Lot 353 & Lot 354 | TBA | TBA | NAD83 | Basins | | 7 | Metal | 24" x24" | 06/02/2014 Dry | Johnston | |
| 344 | N/A | Highway Labor | 3 | 18 | TBA | 7 Stony Acre Drive | Between the AP 18 Lot 355 & Lot 354 | TBA | TBA | NAD83 | Basins | | 7 | Metal | 24" x24" | 06/02/2014 Dry | Johnston | |
| 345 | N/A | Highway Labor | 3 | 18 | TBA | 6 Stony Acre Drive | Johnston Housing Authority In front of main Building | TBA | TBA | NAD83 | Basins | | 7 | Metal | 24" x24" | 06/02/2014 Dry | Johnston | |
| 346 | N/A | Highway Labor | 3 | 18 | TBA | Forand Circle | Johnston Housing Authority In front Second Building | TBA | TBA | NAD83 | Basins | | 7 | Metal | 24" x24" | 06/02/2014 Dry | Johnston | |
| 347 | N/A | Highway Labor | 3 | 18 | TBA | Forand Circle | Johnston Housing Authority In front of the 5th Building | TBA | TBA | NAD83 | Basins | | 7 | Metal | 24" x24" | 06/02/2014 Dry | Johnston | |
| 348 | N/A | Highway Labor | 3 | 18 | TBA | Forand Circle | Johnston Housing Authority In front of the 9th Building | TBA | TBA | NAD83 | Basins | | 7 | Metal | 24" x24" | 06/02/2014 Dry | Johnston | |
| 349 | N/A | Highway Labor | 3 | 18 | TBA | Forand Circle | In front of AP 19 Lot 246 | TBA | TBA | NAD83 | Basins | | 7 | Metal | 24" x24" | 06/02/2014 Dry | Johnston | |
| 350 | N/A | Highway Labor | 3 | 19 | TBA | Rowena Drive | In front of AP 19 Lot 157 | TBA | TBA | NAD83 | Basins | | 7 | Metal | 24" x24" | 06/02/2014 Dry | Johnston | |
| 351 | N/A | Highway Labor | 3 | 19 | TBA | Birchwood Drive | Intersection of Rowena Dr & Birchwood Dr | TBA | TBA | NAD83 | Basins | | 7 | Metal | 24" x24" | 06/02/2014 Dry | Johnston | |
| 352 | N/A | Highway Labor | 3 | 19 | TBA | Birchwood Drive | End of the street | TBA | TBA | NAD83 | Basins | | 7 | Metal | 24" x24" | 06/02/2014 Dry | Johnston | |
| 353 | N/A | Highway Labor | 3 | 19 | TBA | Birchwood Drive | Middle of the Street | TBA | TBA | NAD83 | Basins | | 7 | Metal | 24" x24" | 06/02/2014 Dry | Johnston | |
| 354 | N/A | Highway Labor | 3 | 19 | TBA | 8 Canonchet Trail | Between the AP 19 Lot 303 & Lot 302 | TBA | TBA | NAD83 | Basins | | 7 | Metal | 24" x24" | 06/02/2014 Dry | Johnston | |
| 355 | N/A | Highway Labor | 3 | 19 | TBA | 7 Canonchet Trail | Between the AP 19 Lot 297 & Lot 298 | TBA | TBA | NAD83 | Basins | | 7 | Metal | 24" x24" | 06/02/2014 Dry | Johnston | |
| 356 | N/A | Highway Labor | 3 | 19 | TBA | 4 Canonchet Trail | In front of AP 19 Lot 305 | TBA | TBA | NAD83 | Basins | | 7 | Metal | 24" x24" | 06/02/2014 Dry | Johnston | |
| 357 | N/A | Highway Labor | 3 | 19 | TBA | 3 Canonchet Trail | Between the AP 19 Lot 313 & Lot 181 | TBA | TBA | NAD83 | Basins | | 7 | Metal | 24" x24" | 06/04/2014 Dry | Johnston | |
| 358 | N/A | Highway Labor | 3 | 19 | TBA | 34 Eagle Street | Between the AP 19 Lot 181 & Lot 183 | TBA | TBA | NAD83 | Basins | | 7 | Metal | 24" x24" | 06/04/2014 Dry | Johnston | |
| 359 | N/A | Highway Labor | 3 | 19 | TBA | 36 Eagle Street | Intersection of Eagle Street & Canonchet Trail | TBA | TBA | NAD83 | Basins | | 7 | Metal | 24" x24" | 06/04/2014 Dry | Johnston | |
| 360 | N/A | Highway Labor | 3 | 19 | TBA | Eagle Street | Intersection of Eagle St & Freedom Court Middle | TBA | TBA | NAD83 | Basins | | 7 | Metal | 24" x24" | 06/04/2014 Dry | Johnston | |
| 361 | N/A | Highway Labor | 3 | 19 | TBA | Freedom Court | In front of AP 19 Lot 267 | TBA | TBA | NAD83 | Dry Wells | Leach into Ground | 8 | Metal | 24" x24" | 06/04/2014 Dry | Johnston | |
| 362 | N/A | Highway Labor | 3 | 19 | DW19-0-267-0 | 20 Freedom Court | Intersection Eagle St & Freedom Court Lot 279 | TBA | TBA | NAD83 | Basins | | 7 | Metal | 24" x24" | 06/04/2014 Dry | Johnston | |
| 363 | N/A | Highway Labor | 3 | 19 | BS03-0-279-0 | 23 Freedom Court | In front of AP 19 Lot 261 | TBA | TBA | NAD83 | Basins | | 7 | Metal | 24" x24" | 06/04/2014 Dry | Johnston | |
| 364 | N/A | Highway Labor | 3 | 19 | TBA | 32 Freedom Court | In front of AP 19 Lot 260 | TBA | TBA | NAD83 | Basins | | 7 | Metal | 24" x24" | 06/04/2014 Dry | Johnston | |
| 365 | N/A | Highway Labor | 3 | 19 | TBA | 36 Freedom Court | In front of AP 19 Lot 274 | TBA | TBA | NAD83 | Basins | | 7 | Metal | 24" x24" | 06/04/2014 Dry | Johnston | |
| 366 | N/A | Highway Labor | 3 | 19 | TBA | 6 Freedom Court | In front of AP 19 Lot 286 | TBA | TBA | NAD83 | Basins | | 7 | Metal | 24" x24" | 06/04/2014 Dry | Johnston | |
| 367 | N/A | Highway Labor | 3 | 19 | TBA | 3 Freedom Court | In front of AP 19 Lot 109 | TBA | TBA | NAD83 | Basins | | 7 | Metal | 24" x24" | 06/04/2014 Dry | Johnston | |
| 368 | N/A | Highway Labor | 3 | 19 | TBA | 66 Argonne Street | In front of AP 19 Lot 110 | TBA | TBA | NAD83 | Basins | | 7 | Metal | 24" x24" | 06/04/2014 Dry | Johnston | |
| 369 | N/A | Highway Labor | 3 | 19 | TBA | 64 Argonne Street | In front of AP 19 Lot 119 | TBA | TBA | NAD83 | Basins | | 7 | Metal | 24" x24" | 06/04/2014 Dry | Johnston | |
| 370 | N/A | Highway Labor | 3 | 19 | TBA | 54 Argonne Street | In front of AP 19 Lot 82 | TBA | TBA | NAD83 | Basins | | 7 | Metal | 24" x24" | 06/04/2014 Dry | Johnston | |
| 371 | N/A | Highway Labor | 3 | 19 | TBA | 47 Argonne Street | Corner AP 19 Lot 337 & Lot 336 | TBA | TBA | NAD83 | Basins | | 7 | Metal | 24" x24" | 06/04/2014 Dry | Johnston | |
| 372 | N/A | Highway Labor | 3 | 19 | TBA | Flanders Street | | TBA | TBA | NAD83 | Basins | | 7 | Metal | 24" x24" | 06/04/2014 Dry | Johnston | |

TOWN OF JOHNSTON
DEPARTMENT OF PUBLIC WORKS
Storm Drains Inspection Report

| A | B | C | D | E | F | G | H | I | J | K | L | U | V | X | Y | Z | AA |
|-------------------|-----------|----------|--------|-----------------------|----------------------|--|----------|-----------|------------------|-----------------------|-----------------------------|-----------|----------|----------|--------------------|-----------|----------|
| Photo Information | Inspector | District | Plot # | Identification Number | Street Located | Location Notes | Latitude | Longitude | Horizontal Datum | Status basins/outfall | Receiving Water Information | Condition | Material | Diameter | Date of Inspection | Ownership | |
| 373 | N/A | 3 | 19 | TBA | Normandy Street | Intersection of Normandy St & Flinders St | TBA | TBA | NAD83 | Basins | | 7 | Metal | 24"x24" | 06/04/2014 | Dry | Johnston |
| 374 | N/A | 3 | 19 | TBA | Normandy Street | Intersection of Normandy St & Ostead St | TBA | TBA | NAD83 | Basins | | 7 | Metal | 24"x24" | 06/04/2014 | Dry | Johnston |
| 375 | N/A | 3 | 20/1 | TBA | 10 Kern Acre Drive | Between the AP 20/1 Lot 222 & Lot 223 | TBA | TBA | NAD83 | Basins | | 7 | Metal | 24"x24" | 06/04/2014 | Dry | Johnston |
| 376 | N/A | 3 | 20/1 | TBA | 12 Kern Acre Drive | Around AP 20/1 Lot 221 | TBA | TBA | NAD83 | Basins | | 7 | Metal | 24"x24" | 06/04/2014 | Dry | Johnston |
| 377 | N/A | 3 | 20/1 | TBA | Kern Acre Drive | On the side walk of AP 20/1 Lot 39 | TBA | TBA | NAD83 | Basins | | 7 | Metal | 24"x24" | 06/04/2014 | Dry | Johnston |
| 378 | N/A | 3 | 20/1 | TBA | 7 Olivia Court | Infront of AP 20/1 Lot 332 | TBA | TBA | NAD83 | Basins | | 7 | Metal | 24"x24" | 06/04/2014 | Dry | Johnston |
| 379 | N/A | 3 | 20/1 | TBA | 12 Olivia Court | Infront of AP 20/1 Lot 338 | TBA | TBA | NAD83 | Basins | | 7 | Metal | 24"x24" | 06/04/2014 | Dry | Johnston |
| 380 | N/A | 3 | 20/1 | TBA | Balsam Court | Back of the cul-de-sac | TBA | TBA | NAD83 | Basins | | 7 | Metal | 24"x24" | 06/04/2014 | Dry | Johnston |
| 381 | N/A | 3 | 20/1 | TBA | 3 Woodcrest Drive | Infront of AP 20/1 Lot 226 | TBA | TBA | NAD83 | Basins | | 7 | Metal | 24"x24" | 06/04/2014 | Dry | Johnston |
| 382 | N/A | 3 | 20/1 | TBA | 4 Woodcrest Drive | Between the AP 20/1 Lot 254 & Lot 255 | TBA | TBA | NAD83 | Basins | | 7 | Metal | 24"x24" | 06/04/2014 | Dry | Johnston |
| 383 | N/A | 3 | 20/1 | TBA | Old Cherry Hill Road | Intersection of Capri Drive and Old Cherry Hill Road | TBA | TBA | NAD83 | Basins | | 7 | Metal | 24"x24" | 06/04/2014 | Dry | Johnston |
| 384 | N/A | 3 | 20/1 | TBA | Ebony Drive | Intersection of Ebony Dr & Capri Dr | TBA | TBA | NAD83 | Basins | | 7 | Metal | 24"x24" | 06/04/2014 | Dry | Johnston |
| 385 | N/A | 3 | 20/1 | TBA | 9 Capri Drive | Around the front of House on AP 20/1 Lot 165 | TBA | TBA | NAD83 | Basins | | 7 | Metal | 24"x24" | 06/04/2014 | Dry | Johnston |
| 386 | N/A | 3 | 20/1 | TBA | 2 Capri Drive | Infront of AP 20/1 Lot 156 | TBA | TBA | NAD83 | Basins | | 7 | Metal | 24"x24" | 06/04/2014 | Dry | Johnston |
| 387 | N/A | 3 | 20/1 | TBA | Capri Drive | On the side of AP 20/1 Lot 168 | TBA | TBA | NAD83 | Basins | | 7 | Metal | 24"x24" | 06/04/2014 | Dry | Johnston |
| 388 | N/A | 3 | 20/1 | TBA | Cherry Hill Road | On the side of AP 20/1 Lot 151 | TBA | TBA | NAD83 | Basins | | 7 | Metal | 24"x24" | 06/04/2014 | Dry | Johnston |
| 389 | N/A | 3 | 20/1 | TBA | Belaire Drive | On the side of AP 20/1 Lot 135 | TBA | TBA | NAD83 | Basins | | 7 | Metal | 24"x24" | 06/04/2014 | Dry | Johnston |
| 390 | N/A | 3 | 20/1 | TBA | 1 Belaire Drive | Infront of AP 20/1 Lot 131 | TBA | TBA | NAD83 | Basins | | 7 | Metal | 24"x24" | 06/04/2014 | Dry | Johnston |
| 391 | N/A | 3 | 20/1 | TBA | 7 Belaire Drive | Between AP 20/1 Lot 148 & Lot 147 | TBA | TBA | NAD83 | Basins | | 7 | Metal | 24"x24" | 06/04/2014 | Dry | Johnston |
| 392 | N/A | 3 | 20/1 | TBA | 10 Belaire Drive | Infront of AP 20/1 Lot 139 | TBA | TBA | NAD83 | Basins | | 7 | Metal | 24"x24" | 06/04/2014 | Dry | Johnston |
| 393 | N/A | 3 | 20/1 | TBA | 17 Belaire Drive | Infront of AP 20/1 Lot 144 | TBA | TBA | NAD83 | Basins | | 7 | Metal | 24"x24" | 06/04/2014 | Dry | Johnston |
| 394 | N/A | 3 | 20/2 | TBA | Elsie Drive | Back of the cul-de-sac | TBA | TBA | NAD83 | Basins | | 7 | Metal | 24"x24" | 06/04/2014 | Dry | Johnston |
| 395 | N/A | 3 | 20/2 | TBA | Hargreaves Street | On the side of AP 20/2 Lot 55 | TBA | TBA | NAD83 | Basins | | 7 | Metal | 24"x24" | 06/04/2014 | Dry | Johnston |
| 396 | N/A | 3 | 20/2 | TBA | 8 Hargreaves Street | Between AP 20/2 Lot 56 & Lot 258 | TBA | TBA | NAD83 | Basins | | 7 | Metal | 24"x24" | 06/04/2014 | Dry | Johnston |
| 397 | N/A | 3 | 20/2 | TBA | Monti Drive | Around the cul-de-sac | TBA | TBA | NAD83 | Dry Wells | Leach into Ground | 9 | Metal | 24"x24" | 06/04/2014 | Dry | Johnston |
| 398 | N/A | 3 | 20/2 | TBA | Rowena Drive | Intersection of Rowena Dr & Cavalcade Blvd | TBA | TBA | NAD83 | Basins | | 7 | Metal | 24"x24" | 06/04/2014 | Dry | Johnston |
| 399 | N/A | 3 | 20/2 | TBA | 2 Rowena Drive | Around AP 20/2 Lot 84 | TBA | TBA | NAD83 | Basins | Leach into | 7 | Metal | 24"x24" | 06/04/2014 | Dry | Johnston |
| 400 | N/A | 3 | 20/2 | TBA | Eagle Street | 500 feet from intersection of Cavalcade Blvd | TBA | TBA | NAD83 | Dry Wells | Ground | 7 | Metal | 24"x24" | 06/04/2014 | Dry | Johnston |
| 401 | N/A | 3 | 20/2 | TBA | Albert Drive | Intersection of Albert Dr & Cynthia Dr | TBA | TBA | NAD83 | Basins | | 7 | Metal | 24"x24" | 06/04/2014 | Dry | Johnston |
| 402 | N/A | 3 | 20/2 | TBA | 4 Albert Drive | Between AP 20/2 Lot 347 & Lot 267 | TBA | TBA | NAD83 | Basins | | 7 | Metal | 24"x24" | 06/04/2014 | Dry | Johnston |
| 403 | N/A | 3 | 20/2 | TBA | 8 Albert Drive | Between AP 20/2 Lot 348 & Lot 350 | TBA | TBA | NAD83 | Basins | | 7 | Metal | 24"x24" | 06/04/2014 | Dry | Johnston |

TOWN OF JOHNSTON
DEPARTMENT OF PUBLIC WORKS
Storm Drains Inspection Report

| A | B | C | D | E | F | G | H | I | J | K | L | U | V | X | Y | Z | AA |
|-------------------|---------------|----------|--------|-----------------------|--|---|----------|-----------|------------------|-----------------------|-----------------------------|-----------|----------|----------|--------------------|-----------|----|
| Photo Information | Inspector | District | Plot # | Identification Number | Street Located | Location Notes | Latitude | Longitude | Horizontal Datum | Status basins/outfall | Receiving Water Information | Condition | Material | Diameter | Date of Inspection | Ownership | |
| 2 | Highway | 3 | 20/2 | TBA | 9 Albert Drive | In front of AP 20/2 Lot 343 | TBA | TBA | NAD83 | Basins | | 7 | Metal | 24" x24" | 06/04/2014 Dry | Johnston | |
| 404 | Highway Labor | 3 | 20/2 | TBA | Intersection of Albert Dr & Candice Ct | | TBA | TBA | NAD83 | Basins | | 7 | Metal | 24" x24" | 06/04/2014 Dry | Johnston | |
| 405 | Highway Labor | 3 | 20/2 | TBA | 12 Albert Drive | Between AP 20/2 Lot 319 & Lot 318 | TBA | TBA | NAD83 | Basins | | 7 | Metal | 24" x24" | 06/04/2014 Dry | Johnston | |
| 406 | Highway Labor | 3 | 20/2 | TBA | 5 Candice Ct | | TBA | TBA | NAD83 | Basins | | 7 | Metal | 24" x24" | 06/04/2014 Dry | Johnston | |
| 407 | Highway Labor | 3 | 20/2 | TBA | 6 Candice Ct | In front of AP 20/2 Lot 37 | TBA | TBA | NAD83 | Basins | | 7 | Metal | 24" x24" | 06/04/2014 Dry | Johnston | |
| 408 | Highway Labor | 3 | 20/2 | TBA | 7 Candice Ct | Between AP 20/2 Lot 316 & Lot 317 | TBA | TBA | NAD83 | Basins | | 7 | Metal | 24" x24" | 06/04/2014 Dry | Johnston | |
| 409 | Highway Labor | 3 | 20/2 | TBA | 10 Candice Ct | In front of AP 20/2 Lot 325 | TBA | TBA | NAD83 | Basins | | 7 | Metal | 24" x24" | 06/04/2014 Dry | Johnston | |
| 410 | Highway Labor | 3 | 20/2 | TBA | 11 Candice Ct | In front of AP 20/2 Lot 315 | TBA | TBA | NAD83 | Basins | | 7 | Metal | 24" x24" | 06/04/2014 Dry | Johnston | |
| 411 | Highway Labor | 3 | 20/2 | TBA | 15 Candice Ct | Between AP 20/2 Lot 315 & Lot 314 | TBA | TBA | NAD83 | Basins | | 7 | Metal | 24" x24" | 06/04/2014 Dry | Johnston | |
| 412 | Highway Labor | 3 | 20/2 | TBA | 17 Candice Ct | Between AP 20/2 Lot 313 & Lot 312 | TBA | TBA | NAD83 | Basins | | 7 | Metal | 24" x24" | 06/04/2014 Dry | Johnston | |
| 413 | Highway Labor | 3 | 20/2 | TBA | Candice Ct | On the side of AP 20/2 Lot 323 | TBA | TBA | NAD83 | Basins | | 7 | Metal | 24" x24" | 06/04/2014 Dry | Johnston | |
| 414 | Highway Labor | 3 | 20/2 | TBA | 9 Cynthia Drive | Intersection of Cynthia Dr & Candice Ct | TBA | TBA | NAD83 | Basins | | 7 | Metal | 24" x24" | 06/04/2014 Dry | Johnston | |
| 415 | Highway Labor | 3 | 20/2 | TBA | 10 Cynthia Drive | Between AP 20/2 Lot 266 & Lot 267 | TBA | TBA | NAD83 | Basins | | 7 | Metal | 24" x24" | 06/04/2014 Dry | Johnston | |
| 416 | Highway Labor | 3 | 20/2 | TBA | 7 Cynthia Drive | In front of AP 20/2 Lot 265 | TBA | TBA | NAD83 | Basins | | 7 | Metal | 24" x24" | 06/04/2014 Dry | Johnston | |
| 417 | Highway Labor | 2 | 21 | TBA | Ivy Street | Between AP 21 Lot 72 & Lot 75 | TBA | TBA | NAD83 | Basins | | 7 | Metal | 24" x24" | 06/04/2014 Dry | Johnston | |
| 418 | Highway Labor | 2 | 21 | TBA | 20 Ivanhoe Avenue | In front AP 21 Lot 113 | TBA | TBA | NAD83 | Basins | | 7 | Metal | 24" x24" | 06/04/2014 Dry | Johnston | |
| 419 | Highway Labor | 2 | 21 | TBA | Ivanhoe Avenue | Around the intersection of Wilson Ave & Ivanhoe Ave | TBA | TBA | NAD83 | Basins | | 7 | Metal | 24" x24" | 06/04/2014 Dry | Johnston | |
| 420 | Highway Labor | 2 | 21 | TBA | 9 Ivanhoe Avenue | Between AP 21 Lot 55 & Lot 30 | TBA | TBA | NAD83 | Basins | | 7 | Metal | 24" x24" | 06/04/2014 Dry | Johnston | |
| 421 | Highway Labor | 2 | 21 | TBA | Ivanhoe Avenue | On the Abandoned part of Ivanhoe Ave | TBA | TBA | NAD83 | Basins | | 7 | Metal | 24" x24" | 06/04/2014 Dry | Johnston | |
| 422 | Highway Labor | 2 | 21 | TBA | Ivanhoe Avenue | On the Abandoned part of Ivanhoe Ave | TBA | TBA | NAD83 | Basins | | 7 | Metal | 24" x24" | 06/04/2014 Dry | Johnston | |
| 423 | Highway Labor | 2 | 21 | TBA | Ivanhoe Avenue | On the parking lot of AP 21 Lot 30 | TBA | TBA | NAD83 | Basins | | Private | Metal | 24" x24" | Private | Private | |
| 424 | Highway Labor | 2 | 21 | TBA | Dale Avenue | Entrance of the Apparent Complex | TBA | TBA | NAD83 | Basins | | 6 | Metal | 24" x24" | 06/04/2014 Dry | Johnston | |
| 425 | Highway Labor | 2 | 21 | TBA | Dale Avenue | Intersection of Dale Ave & Garden Ave | TBA | TBA | NAD83 | Basins | | 6 | Metal | 24" x24" | 06/04/2014 Dry | Johnston | |
| 426 | Highway Labor | 2 | 21 | TBA | 46 Garden Ave | Between AP 21 Lot 150 & Lot 154 | TBA | TBA | NAD83 | Basins | | 6 | Metal | 24" x24" | 06/04/2014 Dry | Johnston | |
| 427 | Highway Labor | 2 | 21 | TBA | 8 Wilson Ave | Intersection of Wilson Ave & Garden Ave | TBA | TBA | NAD83 | Basins | | 7 | Metal | 24" x24" | 06/04/2014 Dry | Johnston | |
| 428 | Highway Labor | 3 | 22 | TBA | 26 Flanders Street | Between AP 22 Lot 12 & Lot 14 | TBA | TBA | NAD83 | Basins | | 7 | Metal | 24" x24" | 06/04/2014 Dry | Johnston | |
| 429 | Highway Labor | 3 | 22 | TBA | 30 Flanders Street | In front of AP 22 Lot 17 | TBA | TBA | NAD83 | Basins | | 7 | Metal | 24" x24" | 06/04/2014 Dry | Johnston | |
| 430 | Highway Labor | 3 | 22 | TBA | 48 Flanders Street | Between AP 22 Lot 20 & Lot 17 | TBA | TBA | NAD83 | Basins | | 7 | Metal | 24" x24" | 06/04/2014 Dry | Johnston | |
| 431 | Highway Labor | 3 | 22 | TBA | 22 Flanders Street | Cover of AP 22 Lot 21 | TBA | TBA | NAD83 | Basins | | 7 | Metal | 24" x24" | 06/04/2014 Dry | Johnston | |
| 432 | Highway Labor | 3 | 22 | TBA | 18 Flanders Street | In front of AP 22 Lot 26 | TBA | TBA | NAD83 | Basins | | 7 | Metal | 24" x24" | 06/04/2014 Dry | Johnston | |
| 433 | Highway Labor | 3 | 22 | TBA | 8 Flanders Street | Next the Side walk Between AP 22 Lot 36 & Lot 37 | TBA | TBA | NAD83 | Basins | | 7 | Metal | 24" x24" | 06/04/2014 Dry | Johnston | |
| 434 | Highway Labor | 3 | 22 | TBA | 6 Flanders Street | Middle of the Street Between AP 22 Lot 36 & Lot 37 | TBA | TBA | NAD83 | Basins | | 7 | Metal | 24" x24" | 06/04/2014 Dry | Johnston | |

TOWN OF JOHNSTON
DEPARTMENT OF PUBLIC WORKS
Storm Drains Inspection Report

2020

| A | B | C | D | E | F | G | H | I | J | K | L | U | V | X | Y | Z | AA |
|-------------------|-----------|----------|--------|-----------------------|----------------------|---|----------|-----------|------------------|-----------------------|-----------------------------|-----------|----------|----------|--------------------|-----------|----------|
| Photo Information | Inspector | District | Plot # | Identification Number | Street Located | Location Notes | Latitude | Longitude | Horizontal Datum | Status basins/outfall | Receiving Water Information | Condition | Material | Diameter | Date of Inspection | Ownership | |
| 435 | N/A | 3 | 22 | TBA | 2 Flanders Street | Infront of AP 22 Lot 41 | TBA | TBA | NAD83 | Basins | | 7 | Metal | 24"x24" | 06/04/2014 | Dry | Johnston |
| 436 | N/A | 3 | 22 | TBA | 5 Argonne Street | Infront of AP 22 Lot 49 | TBA | TBA | NAD83 | Basins | | 7 | Metal | 24"x24" | 06/04/2014 | Dry | Johnston |
| 437 | N/A | 3 | 22 | TBA | 1 Argonne Street | Between AP 22 Lot 48 & Lot 45 | TBA | TBA | NAD83 | Basins | | 7 | Metal | 24"x24" | 06/04/2014 | Dry | Johnston |
| 438 | N/A | 3 | 22 | TBA | 8 Argonne Street | Infront of AP 22 Lot 121 | TBA | TBA | NAD83 | Basins | | 7 | Metal | 24"x24" | 06/04/2014 | Dry | Johnston |
| 439 | N/A | 3 | 22 | TBA | 6 Argonne Street | Between AP 22 Lot 128 & Lot 125 | TBA | TBA | NAD83 | Basins | | 7 | Metal | 24"x24" | 06/04/2014 | Dry | Johnston |
| 440 | N/A | 3 | 22 | TBA | Marne Street | Intersection of Marne St & Antwerp St | TBA | TBA | NAD83 | Basins | | 7 | Metal | 24"x24" | 07/18/2014 | Dry | Johnston |
| 441 | N/A | 3 | 22 | TBA | 20 Marne Street | On the corner of AP 22 Lot 193 | TBA | TBA | NAD83 | Basins | | 7 | Metal | 24"x24" | 07/18/2014 | Dry | Johnston |
| 442 | N/A | 3 | 22 | TBA | 18 Marne Street | Between AP 22 Lot 193 & Lot 196 | TBA | TBA | NAD83 | Basins | | 7 | Metal | 24"x24" | 07/18/2014 | Dry | Johnston |
| 443 | N/A | 3 | 22 | TBA | 19 Marne Street | Infront of AP 22 Lot 148 | TBA | TBA | NAD83 | Basins | | 7 | Metal | 24"x24" | 07/18/2014 | Dry | Johnston |
| 444 | N/A | 3 | 22 | TBA | 11 Marne Street | Infront of AP 22 Lot 143 | TBA | TBA | NAD83 | Basins | | 7 | Metal | 24"x24" | 07/18/2014 | Dry | Johnston |
| 445 | N/A | 3 | 22 | TBA | 9 Marne Street | Infront of AP 22 Lot 141 | TBA | TBA | NAD83 | Basins | | 7 | Metal | 24"x24" | 07/18/2014 | Dry | Johnston |
| 446 | N/A | 3 | 22 | TBA | 5 Marne Street | Infront of AP 22 Lot 136 | TBA | TBA | NAD83 | Basins | | 7 | Metal | 24"x24" | 07/18/2014 | Dry | Johnston |
| 447 | N/A | 3 | 22 | TBA | 5, 3 Marne Street | Between AP 22 Lot 133 & Lot 136 | TBA | TBA | NAD83 | Basins | | 7 | Metal | 24"x24" | 07/18/2014 | Dry | Johnston |
| 448 | N/A | 3 | 22 | TBA | 3 Marne Street | Infront of AP 22 Lot 133 | TBA | TBA | NAD83 | Basins | | 7 | Metal | 24"x24" | 07/18/2014 | Dry | Johnston |
| 449 | N/A | 3 | 22 | TBA | 8 Marne Street | Infront of AP 22 Lot 206 | TBA | TBA | NAD83 | Basins | | 7 | Metal | 24"x24" | 07/18/2014 | Dry | Johnston |
| 450 | N/A | 3 | 22 | TBA | 8 Marne Street | Infront of AP 22 Lot 206 | TBA | TBA | NAD83 | Basins | | 7 | Metal | 24"x24" | 07/18/2014 | Dry | Johnston |
| 451 | N/A | 3 | 22 | TBA | Marne Street | On the side of AP 22 Lot 211 | TBA | TBA | NAD83 | Basins | | 7 | Metal | 24"x24" | 07/18/2014 | Dry | Johnston |
| 452 | N/A | 3 | 22 | TBA | Antwerp St - Paper | Between AP 22 Lot 191, 193, 234, & 230 | TBA | TBA | NAD83 | Basins | | 7 | Metal | 24"x24" | 07/18/2014 | Dry | Johnston |
| 453 | N/A | 3 | 22 | TBA | Antwerp St - Paper | Corner of AP 22 Lot 234 | TBA | TBA | NAD83 | Basins | | 7 | Metal | 24"x24" | 07/18/2014 | Dry | Johnston |
| 454 | N/A | 3 | 22 | TBA | Antwerp St | On the side of AP 22 Lot 381 | TBA | TBA | NAD83 | Basins | | 7 | Metal | 24"x24" | 07/18/2014 | Dry | Johnston |
| 455 | N/A | 3 | 22 | TBA | 19 Niverville Street | Corner of AP 22 Lot 238 & Lot 234 | TBA | TBA | NAD83 | Basins | | 7 | Metal | 24"x24" | 07/18/2014 | Dry | Johnston |
| 456 | N/A | 3 | 22 | TBA | 21 Niverville Street | Corner of AP 22 Lot 244 & Lot 241 | TBA | TBA | NAD83 | Basins | | 7 | Metal | 24"x24" | 07/18/2014 | Dry | Johnston |
| 457 | N/A | 3 | 22 | TBA | 25 Niverville Street | Infront of AP 22 Lot 248 | TBA | TBA | NAD83 | Basins | | 7 | Metal | 24"x24" | 07/18/2014 | Dry | Johnston |
| 458 | N/A | 3 | 22 | TBA | 29 Niverville Street | Corner of AP 22 Lot 252 | TBA | TBA | NAD83 | Basins | | 7 | Metal | 24"x24" | 07/18/2014 | Dry | Johnston |
| 459 | N/A | 3 | 22 | TBA | Normandy Street | Intersection of Marne St & Normandy St | TBA | TBA | NAD83 | Basins | | 7 | Metal | 24"x24" | 07/18/2014 | Dry | Johnston |
| 460 | N/A | 3 | 22 | TBA | Normandy Street | Intersection of AP 22 Lot 724 & Lot 252 | TBA | TBA | NAD83 | Basins | | 7 | Metal | 24"x24" | 07/18/2014 | Dry | Johnston |
| 461 | N/A | 3 | 22 | TBA | Normandy Street | Intersection of Normandy St & Niverville St | TBA | TBA | NAD83 | Basins | | 7 | Metal | 24"x24" | 07/18/2014 | Dry | Johnston |
| 462 | N/A | 3 | 22 | TBA | Beacon Street | Intersection of Antwerp St & Beacon St | TBA | TBA | NAD83 | Basins | | 7 | Metal | 24"x24" | 07/18/2014 | Dry | Johnston |
| 463 | N/A | 3 | 22 | TBA | 15 Beacon Street | Infront of AP 22 Lot 376 | TBA | TBA | NAD83 | Basins | | 7 | Metal | 24"x24" | 07/18/2014 | Dry | Johnston |
| 464 | N/A | 3 | 22 | TBA | 4 Beacon Street | Infront of AP 22 Lot 427 | TBA | TBA | NAD83 | Basins | | 7 | Metal | 24"x24" | 07/18/2014 | Dry | Johnston |
| 465 | N/A | 3 | 22 | TBA | City View Parkway | Intersection of City View Parkway & Beacon St | TBA | TBA | NAD83 | Basins | | 7 | Metal | 24"x24" | 07/18/2014 | Dry | Johnston |

TOWN OF JOHNSTON
DEPARTMENT OF PUBLIC WORKS
Storm Drains Inspection Report

| A | B | C | D | E | F | G | H | I | J | K | L | U | V | X | Y | Z | AA |
|-------------------|---------------|----------|--------|-----------------------|----------------------|--|----------|-----------|------------------|-----------------------|-----------------------------|-----------|----------|----------|--------------------|-----------|----------|
| Photo Information | Inspector | District | Plot # | Identification Number | Street Located | Location Notes | Latitude | Longitude | Horizontal Datum | Status basins/outfall | Receiving Water Information | Condition | Material | Diameter | Date of Inspection | Ownership | |
| 2 | N/A | 3 | 22 | TBA | City View Parkway | In front of 14 City View Parkway | TBA | TBA | NAD83 | Basins | | 7 | Metal | 24"x24" | 07/18/2014 | Dry | Johnston |
| 466 | Highway Labor | 3 | 22 | TBA | City View Parkway | In front of 14 City View Parkway | TBA | TBA | NAD83 | Basins | | 7 | Metal | 24"x24" | 07/18/2014 | Dry | Johnston |
| 467 | Highway Labor | 3 | 22 | TBA | 14 City View Parkway | Between AP 22 Lot 432 & Lot 456 Around the third in front of AP 22 | TBA | TBA | NAD83 | Basins | | 7 | Metal | 24"x24" | 07/18/2014 | Dry | Johnston |
| 468 | Highway Labor | 3 | 22 | TBA | City View Parkway | Lot 432 | TBA | TBA | NAD83 | Basins | | 7 | Metal | 24"x24" | 07/18/2014 | Dry | Johnston |
| 469 | Highway Labor | 3 | 22 | TBA | 15 Moreland Street | Between 21 & 15 Moreland St | TBA | TBA | NAD83 | Basins | | 7 | Metal | 24"x24" | 07/18/2014 | Dry | Johnston |
| 470 | Highway Labor | 3 | 22 | TBA | 4 Cleveland Avenue | Between AP 22 Lot 515 & Lot 368 | TBA | TBA | NAD83 | Basins | | 7 | Metal | 24"x24" | 07/18/2014 | Dry | Johnston |
| 471 | Highway Labor | 3 | 22 | TBA | 3 Cleveland Avenue | Between AP 22 Lot 714 & Lot 502 | TBA | TBA | NAD83 | Basins | | 7 | Metal | 24"x24" | 07/18/2014 | Dry | Johnston |
| 472 | Highway Labor | 2 | 22 | TBA | 11 Meadow Avenue | Corner of AP 22 Lot 553 & Lot 698 | TBA | TBA | NAD83 | Basins | | 7 | Metal | 24"x24" | 07/18/2014 | Dry | Johnston |
| 473 | Highway Labor | 2 | 22 | TBA | 23 Calumet Avenue | Between AP 22 Lot 579 & Lot 700 | TBA | TBA | NAD83 | Basins | | 7 | Metal | 24"x24" | 07/18/2014 | Dry | Johnston |
| 474 | Highway Labor | 2 | 22 | TBA | 24 Calumet Avenue | In front of AP 22 Lot 697 | TBA | TBA | NAD83 | Basins | | 7 | Metal | 24"x24" | 07/18/2014 | Dry | Johnston |
| 475 | Highway Labor | 2 | 22 | TBA | 25 Calumet Avenue | In front of AP 22 Lot 701 | TBA | TBA | NAD83 | Basins | | 7 | Metal | 24"x24" | 07/18/2014 | Dry | Johnston |
| 476 | Highway Labor | 2 | 22 | TBA | 28 Calumet Avenue | Near to State property | TBA | TBA | NAD83 | Basins | | 7 | Metal | 24"x24" | 07/18/2014 | Dry | Johnston |
| 477 | Highway Labor | 2 | 22 | TBA | 38 Calumet Avenue | Between AP 22 Lot 694 and State property | TBA | TBA | NAD83 | Basins | | 7 | Metal | 24"x24" | 07/18/2014 | Dry | Johnston |
| 478 | Highway Labor | 2 | 22 | TBA | 38 Calumet Avenue | In front of AP 22 Lot 694 | TBA | TBA | NAD83 | Basins | | 7 | Metal | 24"x24" | 07/18/2014 | Dry | Johnston |
| 479 | Highway Labor | 2 | 22 | TBA | Calumet Avenue | In front of AP 22 Lot 725 | TBA | TBA | NAD83 | Basins | | 7 | Metal | 24"x24" | 07/18/2014 | Dry | Johnston |
| 480 | Highway Labor | 2 | 22 | TBA | Pleasant Ave | On the side of AP 22 Lot 696 on State land | TBA | TBA | NAD83 | Basins | | 7 | Metal | 24"x24" | 07/18/2014 | Dry | Johnston |
| 481 | Highway Labor | 2 | 22 | TBA | Pleasant Ave | On the side of AP 22 Lot 694 on State land | TBA | TBA | NAD83 | Basins | | 7 | Metal | 24"x24" | 07/18/2014 | Dry | Johnston |
| 482 | Highway Labor | 2 | 22 | TBA | Pleasant Ave | On the side of AP 22 Lot 669 on State land | TBA | TBA | NAD83 | Basins | | 7 | Metal | 24"x24" | 07/18/2014 | Dry | Johnston |
| 483 | Highway Labor | 2 | 22 | TBA | Pleasant Ave | On the side of AP 22 Lot 670 on State land | TBA | TBA | NAD83 | Basins | | 7 | Metal | 24"x24" | 07/18/2014 | Dry | Johnston |
| 484 | Highway Labor | 2 | 23 | TBA | 7 Lee Ann Drive | Between AP 23 Lot 144 & Lot 146 | TBA | TBA | NAD83 | Basins | | 6 | Metal | 24"x24" | 06/09/2014 | Dry | Johnston |
| 485 | Highway Labor | 2 | 22 | TBA | 1 Ann Drive | Intersection of Lee Ann Drive & Ann Drive | TBA | TBA | NAD83 | Basins | | 6 | Metal | 24"x24" | 06/03/2014 | Dry | Johnston |
| 486 | Highway Labor | 2 | 22 | TBA | 7 Ann Drive | Between AP 23 Lot 149 & 134 | TBA | TBA | NAD83 | Basins | | 6 | Metal | 24"x24" | 06/03/2014 | Dry | Johnston |
| 487 | Highway Labor | 2 | 23 | TBA | 6 Ann Drive | In front of AP 23 Lot 137 | TBA | TBA | NAD83 | Basins | | 6 | Metal | 24"x24" | 06/03/2014 | Dry | Johnston |
| 488 | Highway Labor | 2 | 22 | TBA | 10 Ann Drive | Corner of Ann Drive & White Drive | TBA | TBA | NAD83 | Basins | | 6 | Metal | 24"x24" | 06/03/2014 | Dry | Johnston |
| 489 | Highway Labor | 2 | 22 | TBA | 17 Ann Drive | In front of AP 23 Lot 130 | TBA | TBA | NAD83 | Basins | | 6 | Metal | 24"x24" | 06/03/2014 | Dry | Johnston |
| 490 | Highway Labor | 2 | 23 | TBA | 17 Ann Drive | Across the street from AP 23 Lot 130 | TBA | TBA | NAD83 | Basins | | 6 | Metal | 24"x24" | 06/04/2014 | Dry | Johnston |
| 491 | Highway Labor | 2 | 22 | TBA | 18 Ann Drive | Corner of AP 23 Lot 152 & Lot 126 | TBA | TBA | NAD83 | Basins | | 6 | Metal | 24"x24" | 06/04/2014 | Dry | Johnston |
| 492 | Highway Labor | 2 | 22 | TBA | 21 Ann Drive | In front of the corner AP 23 Lot 128 | TBA | TBA | NAD83 | Basins | | 7 | Metal | 24"x24" | 06/04/2014 | Dry | Johnston |
| 493 | Highway Labor | 2 | 23 | TBA | 21 Ann Drive | Corner of AP 23 Lot 128 & 183 | TBA | TBA | NAD83 | Basins | | 7 | Metal | 24"x24" | 06/04/2014 | Dry | Johnston |
| 494 | Highway Labor | 2 | 22 | TBA | 22 Ann Drive | In front of AP 23 Lot 159 | TBA | TBA | NAD83 | Basins | | 7 | Metal | 24"x24" | 06/04/2014 | Dry | Johnston |
| 495 | Highway Labor | 2 | 22 | TBA | 24 Ann Drive | In front of AP 23 Lot 127 | TBA | TBA | NAD83 | Basins | | 7 | Metal | 24"x24" | 06/04/2014 | Dry | Johnston |
| 496 | Highway Labor | 2 | 23 | TBA | 35 Ann Drive | In front of AP 23 Lot 189 | TBA | TBA | NAD83 | Basins | | 7 | Metal | 24"x24" | 06/04/2014 | Dry | Johnston |

TOWN OF JOHNSTON
DEPARTMENT OF PUBLIC WORKS
Storm Drains Inspection Report

2020

| A | B | C | D | E | F | G | H | I | J | K | L | U | V | X | Y | Z | AA |
|-------------------|-----------|----------|--------|-----------------------|----------------------|---|----------|-----------|------------------|-----------------------|-----------------------------|-----------|----------|----------|--------------------|-----------|----------|
| Photo Information | Inspector | District | Plot # | Identification Number | Street Located | Location Notes | Latitude | Longitude | Horizontal Datum | Status basins/outfall | Receiving Water Information | Condition | Material | Diameter | Date of Inspection | Ownership | |
| 497 | N/A | 2 | 23 | TBA | Ann Drive | Infront of AP 23 Lot 3 | TBA | TBA | NAD83 | Basins | | 7 | Metal | 24"x24" | 06/04/2014 | Dry | Johnston |
| 498 | N/A | 2 | 23 | TBA | 1 Lee Ann Drive | Infront of AP 23 Lot 141 | TBA | TBA | NAD83 | Basins | | 7 | Metal | 24"x24" | 06/09/2014 | Dry | Johnston |
| 499 | N/A | 2 | 23 | TBA | 2 Lee Ann Drive | Infront of AP 23 Lot 140 | TBA | TBA | NAD83 | Basins | | 7 | Metal | 24"x24" | 06/09/2014 | Dry | Johnston |
| 500 | N/A | 2 | 23 | TBA | White Drive | On the side of AP 23 Lot 141 Intersection of Lee Ann Dr & Raymond Drive | TBA | TBA | NAD83 | Basins | | 7 | Metal | 24"x24" | 06/09/2014 | Dry | Johnston |
| 501 | N/A | 2 | 23 | TBA | 35 White Drive | Center of Intersection White Drive & Raymond Drive | TBA | TBA | NAD83 | Basins | | 7 | Metal | 24"x24" | 06/09/2014 | Dry | Johnston |
| 502 | N/A | 2 | 23 | TBA | 28 White Drive | Corner of AP 23 Lot 120 & lot 119 In the front of the easement on AP 23 Lot 120 | TBA | TBA | NAD83 | Basins | | 7 | Metal | 24"x24" | 06/09/2014 | Dry | Johnston |
| 503 | N/A | 2 | 23 | TBA | Raymond Drive | In the back of the easement on AP 23 Lot 120 | TBA | TBA | NAD83 | Basins | | 7 | Metal | 24"x24" | 06/09/2014 | Dry | Johnston |
| 504 | N/A | 2 | 23 | TBA | Raymond Drive | On the side of AP 23 Lot 122 near the front | TBA | TBA | NAD83 | Basins | | 7 | Metal | 24"x24" | 06/09/2014 | Dry | Johnston |
| 505 | N/A | 2 | 23 | TBA | Raymond Drive | On the side of AP 23 Lot 122 near the back of the lot | TBA | TBA | NAD83 | Basins | | 7 | Metal | 24"x24" | 06/09/2014 | Dry | Johnston |
| 506 | N/A | 2 | 23 | TBA | Raymond Drive | | TBA | TBA | NAD83 | Basins | | 7 | Metal | 24"x24" | 06/09/2014 | Dry | Johnston |
| 507 | N/A | 2 | 23 | TBA | 2 Winkla Court | Infront of AP 23 Lot Around the corner on AP 23 Lot 175 & Lot 69 | TBA | TBA | NAD83 | Basins | | 7 | Metal | 24"x24" | 06/10/2014 | Dry | Johnston |
| 508 | N/A | 2 | 23 | TBA | 3 Winkla Court | | TBA | TBA | NAD83 | Basins | | 7 | Metal | 24"x24" | 06/10/2014 | Dry | Johnston |
| 509 | N/A | 2 | 23 | TBA | 6 Winkla Court | Infront of AP 23 Lot 180 | TBA | TBA | NAD83 | Basins | | 7 | Metal | 24"x24" | 06/10/2014 | Dry | Johnston |
| 510 | N/A | 2 | 23 | TBA | 7 Winkla Court | Infront of AP 23 Lot 7 | TBA | TBA | NAD83 | Basins | | 7 | Metal | 24"x24" | 06/10/2014 | Dry | Johnston |
| 511 | N/A | 2 | 23 | TBA | 8 Winkla Court | In front of the easement on AP 23 Lot 179 | TBA | TBA | NAD83 | Basins | | 7 | Metal | 24"x24" | 06/10/2014 | Dry | Johnston |
| 512 | N/A | 2 | 23 | TBA | 8 Valley View Drive | Corner of AP 23 Lot 44 & Lot 46 | TBA | TBA | NAD83 | Dry Wells | Leach into Ground | 6 | Metal | 24"x24" | 06/09/2014 | Dry | Johnston |
| 513 | N/A | 2 | 23 | TBA | 12 Valley View Drive | Corner of AP 23 Lot 46 & Lot 115 | TBA | TBA | NAD83 | Dry Wells | Leach into Ground | 7 | Metal | 24"x24" | 06/09/2014 | Dry | Johnston |
| 514 | N/A | 2 | 24/1 | TBA | April Street | Intersection of April Street and Eldorado Drive | TBA | TBA | NAD83 | Basins | | 7 | Metal | 24"x24" | 06/09/2014 | Dry | Johnston |
| 515 | N/A | 2 | 24/1 | TBA | 4 Eldorado Drive | Infront of AP 24/1 Lot 44 | TBA | TBA | NAD83 | Basins | | 7 | Metal | 24"x24" | 06/09/2014 | Dry | Johnston |
| 516 | N/A | 2 | 24/1 | TBA | Eldorado Drive | On AP 24/1 Lot 108 | TBA | TBA | NAD83 | Basins | | 7 | Metal | 24"x24" | 06/09/2014 | Dry | Johnston |
| 517 | N/A | 2 | 24/1 | TBA | 2 Eldorado Drive | Around the intersection of Rotary Dr. & Eldorado Dr | TBA | TBA | NAD83 | Basins | | 7 | Metal | 24"x24" | 06/09/2014 | Dry | Johnston |
| 518 | N/A | 2 | 24/1 | TBA | 18 Rotary Drive | Around the corner of AP 24/1 Lot 55 & Lot 54 | TBA | TBA | NAD83 | Basins | | 7 | Metal | 24"x24" | 06/09/2014 | Dry | Johnston |
| 519 | N/A | 2 | 24/1 | TBA | 21 Rotary Drive | Around the corner of AP 24/1 Lot 51 & Lot 47 | TBA | TBA | NAD83 | Basins | | 7 | Metal | 24"x24" | 06/09/2014 | Dry | Johnston |
| 520 | N/A | 2 | 24/1 | TBA | 27 Rotary Drive | Infront of AP 24/1 Lot 94 | TBA | TBA | NAD83 | Basins | | 7 | Metal | 24"x24" | 06/09/2014 | Dry | Johnston |
| 521 | N/A | 2 | 24/1 | TBA | 33 Rotary Drive | On the corner of the AP 24/1 Lot 91 | TBA | TBA | NAD83 | Basins | | 7 | Metal | 24"x24" | 06/09/2014 | Dry | Johnston |
| 522 | N/A | 2 | 24/1 | TBA | 36 Rotary Drive | Infront of AP 24/1 Lot 72 | TBA | TBA | NAD83 | Basins | | 7 | Metal | 24"x24" | 06/09/2014 | Dry | Johnston |
| 523 | N/A | 2 | 24/1 | TBA | 35 Rotary Drive | On the corner of the AP 24/1 Lot 90 | TBA | TBA | NAD83 | Basins | | 7 | Metal | 24"x24" | 06/09/2014 | Dry | Johnston |
| 524 | N/A | 2 | 24/1 | TBA | 42 Rotary Drive | Infront of AP 24/1 Lot 75 | TBA | TBA | NAD83 | Basins | | 7 | Metal | 24"x24" | 06/09/2014 | Dry | Johnston |
| 525 | N/A | 1 | 24/2 | TBA | 15 Rockcrest Lane | Infront of AP 24/2 Lot 130 | TBA | TBA | NAD83 | Basins | | 7 | Metal | 24"x24" | 06/09/2014 | Dry | Johnston |
| 526 | N/A | 1 | 24/2 | TBA | 14 Rockcrest Lane | Corner of AP 24/2 Lot 131 & Lot 132 | TBA | TBA | NAD83 | Basins | | 7 | Metal | 24"x24" | 06/09/2014 | Dry | Johnston |
| 527 | N/A | 1 | 24/2 | TBA | 10 Rockcrest Lane | Infront of AP 24/2 Lot 133 | TBA | TBA | NAD83 | Basins | | 7 | Metal | 24"x24" | 06/09/2014 | Dry | Johnston |

TOWN OF JOHNSTON
DEPARTMENT OF PUBLIC WORKS
Storm Drains Inspection Report

2020

| A | B | C | D | E | F | G | H | I | J | K | L | U | V | X | Y | Z | AA |
|-------------------|---------------|----------|--------|-----------------------|----------------------|--|----------|-----------|------------------|-----------------------|-----------------------------|-----------|----------|----------|--------------------|-----------|----|
| Photo Information | Inspector | District | Plot # | Identification Number | Street Located | Location Notes | Latitude | Longitude | Horizontal Datum | Status basins/outfall | Receiving Water Information | Condition | Material | Diameter | Date of Inspection | Ownership | |
| 2 | Highway | 1 | 24/2 | TBA | 9 Rockcrest Lane | Near the corner of AP 24/2 Lot 128 & Lot 129 | TBA | TBA | NAD83 | Basins | | 7 | Metal | 24"x24" | 06/09/2014 Dry | Johnston | |
| 528 | Highway Labor | 1 | 24/2 | TBA | 8 Rockcrest Lane | Near the corner of AP 24/2 Lot 134 & Lot 133 | TBA | TBA | NAD83 | Basins | | 7 | Metal | 24"x24" | 06/09/2014 Dry | Johnston | |
| 529 | Highway Labor | 1 | 24/2 | TBA | 7 Rockcrest Lane | Corner of AP 24/2 Lot 127 & 128 | TBA | TBA | NAD83 | Basins | | 7 | Metal | 24"x24" | 06/09/2014 Dry | Johnston | |
| 530 | Highway Labor | 1 | 24/2 | TBA | 6 Rockcrest Lane | Corner of AP 24/2 Lot 135 near the intersection | TBA | TBA | NAD83 | Basins | | 7 | Metal | 24"x24" | 06/09/2014 Dry | Johnston | |
| 531 | Highway Labor | 1 | 24/2 | TBA | Rockcrest Lane | On the side of AP 24/1 Lot 4 of 42 Scituate Avenue | TBA | TBA | NAD83 | Basins | | 7 | Metal | 24"x24" | 06/09/2014 Dry | Johnston | |
| 532 | Highway Labor | 1 | 24/2 | TBA | Scituate Avenue | Around the corner of AP 24/2 Lot 3 & Lot 4 | TBA | TBA | NAD83 | Basins | | 7 | Metal | 24"x24" | 06/09/2014 Dry | Johnston | |
| 533 | Highway Labor | 1 | 24/2 | TBA | Scituate Avenue | Intersection of Rockcrest Lane and Scituate | TBA | TBA | NAD83 | Basins | | 7 | Metal | 24"x24" | 06/09/2014 Dry | Johnston | |
| 534 | Highway Labor | 1 | 24/2 | TBA | 22 Scituate Avenue | Corner of AP 24/2 Lot 6 near the Right of Way | TBA | TBA | NAD83 | Basins | | 7 | Metal | 24"x24" | 06/09/2014 Dry | Johnston | |
| 535 | Highway Labor | 1 | 24/2 | TBA | 20 Scituate Avenue | Corner of AP 24/2 Lot 6 & Lot 15 | TBA | TBA | NAD83 | Basins | | 7 | Metal | 24"x24" | 06/09/2014 Dry | Johnston | |
| 536 | Highway Labor | 1 | 24/2 | TBA | Scituate Avenue | Around the intersection of Atwood Ave & Scituate Ave | TBA | TBA | NAD83 | Basins | | 7 | Metal | 24"x24" | 06/09/2014 Dry | Johnston | |
| 537 | Highway Labor | 1 | 25 | TBA | 2 Jaime Drive | Infront of AP 25 Lot 271 | TBA | TBA | NAD83 | Basins | | 7 | Metal | 24"x24" | 06/09/2014 Dry | Johnston | |
| 538 | Highway Labor | 1 | 25 | TBA | 4 Jaime Drive | Infront of AP 25 Lot 261 | TBA | TBA | NAD83 | Basins | | 7 | Metal | 24"x24" | 06/10/2014 Dry | Johnston | |
| 539 | Highway Labor | 1 | 25 | TBA | 3 Jaime Drive | Corner of AP 25 Lot 267 & Lot 268 | TBA | TBA | NAD83 | Basins | | 7 | Metal | 24"x24" | 06/10/2014 Dry | Johnston | |
| 540 | Highway Labor | 1 | 25 | TBA | Jaime Drive | On the side of AP 25 Lot 195 | TBA | TBA | NAD83 | Basins | Leach into Ground | 8 | Metal | 24"x24" | 06/10/2014 Dry | Johnston | |
| 541 | Highway Labor | 1 | 25 | TBA | 4 Stromberg Court | Infront of AP 25 Lot 228 | TBA | TBA | NAD83 | Dry Wells | | 7 | Metal | 24"x24" | 06/10/2014 Dry | Johnston | |
| 542 | Highway Labor | 1 | 26 | TBA | Nardolillo Street | On the side of AP 26 Lot 115 near intersection | TBA | TBA | NAD83 | Basins | | 7 | Metal | 24"x24" | 06/10/2014 Dry | Johnston | |
| 543 | Highway Labor | 1 | 26 | TBA | Nardolillo Street | On the corner of Lot 99 | TBA | TBA | NAD83 | Basins | | 7 | Metal | 24"x24" | 06/10/2014 Dry | Johnston | |
| 544 | Highway Labor | 1 | 26 | TBA | Nardolillo Street | Around the corner of AP 26 Lot 99 & Lot 100 | TBA | TBA | NAD83 | Basins | | 7 | Metal | 24"x24" | 06/10/2014 Dry | Johnston | |
| 545 | Highway Labor | 1 | 26 | TBA | Nardolillo Street | Infront of AP 26 Lot 149 | TBA | TBA | NAD83 | Basins | | 7 | Metal | 24"x24" | 06/10/2014 Dry | Johnston | |
| 546 | Highway Labor | 1 | 26 | TBA | 24 Nardolillo Street | Corner of AP 26 Lot 127 | TBA | TBA | NAD83 | Basins | | 7 | Metal | 24"x24" | 06/10/2014 Dry | Johnston | |
| 547 | Highway Labor | 1 | 26 | TBA | 27 Nardolillo Street | Corner of AP 26 Lot 157 | TBA | TBA | NAD83 | Basins | | 7 | Metal | 24"x24" | 06/10/2014 Dry | Johnston | |
| 548 | Highway Labor | 1 | 26 | TBA | 26 Nardolillo Street | Corner of AP 26 Lot 128 & Lot 129 | TBA | TBA | NAD83 | Basins | | 7 | Metal | 24"x24" | 06/10/2014 Dry | Johnston | |
| 549 | Highway Labor | 1 | 26 | TBA | 29 Nardolillo Street | Infront of the waterline easement | TBA | TBA | NAD83 | Basins | | 7 | Metal | 24"x24" | 06/10/2014 Dry | Johnston | |
| 550 | Highway Labor | 1 | 26 | TBA | 35 Nardolillo Street | Corner of AP 26 Lot 147 & Lot 145 | TBA | TBA | NAD83 | Basins | | 7 | Metal | 24"x24" | 06/10/2014 Dry | Johnston | |
| 551 | Highway Labor | 1 | 26 | TBA | 32 Nardolillo Street | Corner of AP 26 Lot 131 & Lot 132 | TBA | TBA | NAD83 | Basins | | 7 | Metal | 24"x24" | 06/10/2014 Dry | Johnston | |
| 552 | Highway Labor | 1 | 26 | TBA | 36 Nardolillo Street | Corner of AP 26 Lot 153 & Lot 152 | TBA | TBA | NAD83 | Basins | | 7 | Metal | 24"x24" | 06/10/2014 Dry | Johnston | |
| 553 | Highway Labor | 1 | 26 | TBA | 36 Nardolillo Street | Infront of AP 26 Lot 133 | TBA | TBA | NAD83 | Basins | | 7 | Metal | 24"x24" | 06/10/2014 Dry | Johnston | |
| 554 | Highway Labor | 1 | 26 | TBA | 39 Nardolillo Street | Infront of AP 26 Lot 144 | TBA | TBA | NAD83 | Basins | | 7 | Metal | 24"x24" | 06/10/2014 Dry | Johnston | |
| 555 | Highway Labor | 1 | 26 | TBA | 42 Nardolillo Street | Corner of AP 26 Lot 143 & Lot 134 | TBA | TBA | NAD83 | Basins | | 7 | Metal | 24"x24" | 06/10/2014 Dry | Johnston | |
| 556 | Highway Labor | 1 | 26 | TBA | 46 Nardolillo Street | Infront of AP 26 Lot 142 | TBA | TBA | NAD83 | Basins | | 7 | Metal | 24"x24" | 06/10/2014 Dry | Johnston | |
| 557 | Highway Labor | 1 | 26 | TBA | Nardolillo Street | In back of AP 26 Lot 133 | TBA | TBA | NAD83 | Basins | | 7 | Metal | 24"x24" | 06/10/2014 Dry | Johnston | |
| 558 | Highway Labor | 1 | 26 | TBA | Nardolillo Street | | TBA | TBA | NAD83 | Basins | | 7 | Metal | 24"x24" | 06/10/2014 Dry | Johnston | |

TOWN OF JOHNSTON
DEPARTMENT OF PUBLIC WORKS
Storm Drains Inspection Report

| A | B | C | D | E | F | G | H | I | J | K | L | U | V | X | Y | Z | AA |
|-------------------|-----------|----------|------|-----------------------|----------------------|---|----------|-----------|------------------|-----------------------|-----------------------------|-----------|----------|----------|--------------------|-----------|----------|
| Photo Information | Inspector | District | Plat | Identification Number | Street Located | Location Notes | Latitude | Longitude | Horizontal Datum | Status basins/outfall | Receiving Water Information | Condition | Material | Diameter | Date of Inspection | Ownership | |
| N/A | Highway | 1 | 26 | TBA | 52 Tartaglia Street | At the end of the street | TBA | TBA | NAD83 | Basins | | 7 | Metal | 24"x24" | 06/10/2014 | Dry | Johnston |
| N/A | Highway | 1 | 26 | TBA | 52 Tartaglia Street | Intersection of Robbyn Dr & Tartaglia St | TBA | TBA | NAD83 | Basins | | 7 | Metal | 24"x24" | 06/10/2014 | Dry | Johnston |
| N/A | Highway | 1 | 26 | TBA | 1603 Plainfield Pike | Entrance of the Apartment Complex | TBA | TBA | NAD83 | Basins | | Private | Metal | 24"x24" | | Private | Private |
| N/A | Highway | 1 | 26 | TBA | 1603 Plainfield Pike | Line ways back from the entrance | TBA | TBA | NAD83 | Basins | | Private | Metal | 24"x24" | | Private | Private |
| N/A | Highway | 1 | 26 | TBA | 1603 Plainfield Pike | Near the triangle intersection | TBA | TBA | NAD83 | Basins | | Private | Metal | 24"x24" | | Private | Private |
| N/A | Highway | 1 | 26 | TBA | 1603 Plainfield Pike | Toward the back of the Lot | TBA | TBA | NAD83 | Basins | | Private | Metal | 24"x24" | | Private | Private |
| N/A | Highway | 1 | 27 | TBA | 10 Robert Circle | Toward the back of the Lot, toward the back triangle | TBA | TBA | NAD83 | Basins | | Private | Metal | 24"x24" | | Private | Private |
| N/A | Highway | 1 | 27 | TBA | 15 Tartaglia Street | Between AP 27 Lot 220 & Lot 221 | TBA | TBA | NAD83 | Dry Wells | Leach into | 7 | Metal | 24"x24" | 06/11/2014 | Dry | Johnston |
| N/A | Highway | 1 | 27 | TBA | 15 Tartaglia Street | Between AP 27 Lot 232 & Lot 157 | TBA | TBA | NAD83 | Dry Wells | Leach into | 7 | Metal | 24"x24" | 06/11/2014 | Dry | Johnston |
| N/A | Highway | 1 | 27 | TBA | Shari Drive | End of the street | TBA | TBA | NAD83 | Dry Wells | Leach into | 7 | Metal | 24"x24" | 06/11/2014 | Dry | Johnston |
| N/A | Highway | 1 | 27 | TBA | 7 Shari Drive | In front of the easement toward the end of the street | TBA | TBA | NAD83 | Dry Wells | Leach into | 7 | Metal | 24"x24" | 06/11/2014 | Dry | Johnston |
| N/A | Highway | 1 | 27 | TBA | 6 Shari Drive | Between AP 27 Lot 213 & Lot 211 | TBA | TBA | NAD83 | Dry Wells | Leach into | 7 | Metal | 24"x24" | 06/11/2014 | Dry | Johnston |
| N/A | Highway | 1 | 27 | TBA | 3 Shari Drive | In front of AP 27 Lot 212 | TBA | TBA | NAD83 | Dry Wells | Leach into | 7 | Metal | 24"x24" | 06/11/2014 | Dry | Johnston |
| N/A | Highway | 1 | 27 | TBA | Mckinley Street | In front of AP 27 Lot 112 | TBA | TBA | NAD83 | Dry Wells | Leach into | 7 | Metal | 24"x24" | 06/11/2014 | Dry | Johnston |
| N/A | Highway | 1 | 27 | TBA | Mckinley Street | Near the intersection of McKinley St & Capitol St | TBA | TBA | NAD83 | Dry Wells | Leach into | 7 | Metal | 24"x24" | 06/11/2014 | Dry | Johnston |
| N/A | Highway | 1 | 27 | TBA | Mckinley Street | Between AP 27 Lot 88 & Lot 92 | TBA | TBA | NAD83 | Dry Wells | Leach into | 7 | Metal | 24"x24" | 06/11/2014 | Dry | Johnston |
| N/A | Highway | 1 | 27 | TBA | 36 Tartaglia Street | In front of AP 27 Lot 80 | TBA | TBA | NAD83 | Dry Wells | Leach into | 7 | Metal | 24"x24" | 06/11/2014 | Dry | Johnston |
| N/A | Highway | 1 | 27 | TBA | 37 Tartaglia Street | In front of AP 27 Lot 72 | TBA | TBA | NAD83 | Dry Wells | Leach into | 7 | Metal | 24"x24" | 06/11/2014 | Dry | Johnston |
| N/A | Highway | 1 | 27 | TBA | 45 Tartaglia Street | In front of AP 27 Lot 66 | TBA | TBA | NAD83 | Basins | | 7 | Metal | 24"x24" | 06/11/2014 | Dry | Johnston |
| N/A | Highway | 1 | 27 | TBA | 6 Mascio Drive | Between AP 27 Lot 64 & Lot 233 | TBA | TBA | NAD83 | Basins | | 7 | Metal | 24"x24" | 06/11/2014 | Dry | Johnston |
| N/A | Highway | 1 | 27 | TBA | 12 Capitol Street | In front of AP 27 Lot 80 | TBA | TBA | NAD83 | Dry Wells | Leach into | 8 | Metal | 24"x24" | 06/11/2014 | Dry | Johnston |
| N/A | Highway | 1 | 27 | TBA | 48 Capitol Street | In back of AP 27 Lot 233 | TBA | TBA | NAD83 | Basins | | 7 | Metal | 24"x24" | 06/11/2014 | Dry | Johnston |
| N/A | Highway | 1 | 27 | TBA | Violet Street | On the side of AP 27 Lot 40 | TBA | TBA | NAD83 | Dry Wells | Leach into | 6 | Metal | 24"x24" | 06/11/2014 | Dry | Johnston |
| N/A | Highway | 1 | 27 | TBA | Violet Street | On the side of AP 27 Lot 17 | TBA | TBA | NAD83 | Dry Wells | Leach into | 7 | Metal | 24"x24" | 06/11/2014 | Dry | Johnston |
| N/A | Highway | 1 | 27 | TBA | 15 Difazio Drive | In front of drain easement | TBA | TBA | NAD83 | Dry Wells | Leach into | 7 | Metal | 24"x24" | 06/11/2014 | Dry | Johnston |
| N/A | Highway | 1 | 27 | TBA | 11 Difazio Drive | In front of AP 27 Lot 176 | TBA | TBA | NAD83 | Dry Wells | Leach into | 7 | Metal | 24"x24" | 06/11/2014 | Dry | Johnston |
| N/A | Highway | 1 | 27 | TBA | 10 Difazio Drive | In front of AP 27 Lot 251 | TBA | TBA | NAD83 | Dry Wells | Leach into | 7 | Metal | 24"x24" | 06/11/2014 | Dry | Johnston |
| N/A | Highway | 1 | 27 | TBA | Country View Drive | On the side of AP 27 Lot 202 | TBA | TBA | NAD83 | Basins | | 7 | Metal | 24"x24" | 06/11/2014 | Dry | Johnston |
| N/A | Highway | 1 | 27 | TBA | Country View Drive | On the side of AP 27 Lot 193 | TBA | TBA | NAD83 | Basins | | 7 | Metal | 24"x24" | 06/11/2014 | Dry | Johnston |
| N/A | Highway | 1 | 27 | TBA | Country View Drive | On the side of AP 27 Lot 201 | TBA | TBA | NAD83 | Basins | | 7 | Metal | 24"x24" | 06/11/2014 | Dry | Johnston |
| N/A | Highway | 1 | 27 | TBA | Country View Drive | On the corner of AP 27 Lot 181 | TBA | TBA | NAD83 | Basins | | 7 | Metal | 24"x24" | 06/11/2014 | Dry | Johnston |

TOWN OF JOHNSTON
DEPARTMENT OF PUBLIC WORKS
Storm Drains Inspection Report

2020

| A | B | C | D | E | F | G | H | I | J | K | L | U | V | X | Y | Z | AA |
|-------------------|-----------|----------|------|-----------------------|----------------------|--|----------|-----------|------------------|-----------------------|-----------------------------|-----------|----------|----------|--------------------|-----------|----------|
| Photo Information | Inspector | District | Plat | Identification Number | Street Located | Location Notes | Latitude | Longitude | Horizontal Datum | Status basins/outfall | Receiving Water Information | Condition | Material | Diameter | Date of Inspection | Ownership | |
| 590 | N/A | 1 | 27 | TBA | 3 Country View Drive | Infront of AP 27 Lot 181 | TBA | TBA | NAD83 | Basins | | 7 | Metal | 24"x24" | 06/11/2014 | Dry | Johnston |
| 591 | N/A | 1 | 27 | TBA | 6 Country View Drive | Between AP 27 Lot 197 & Lot 199 | TBA | TBA | NAD83 | Basins | | 7 | Metal | 24"x24" | 06/11/2014 | Dry | Johnston |
| 592 | N/A | 1 | 27 | TBA | 7 Country View Drive | Between AP 27 Lot 182 & Lot 207 | TBA | TBA | NAD83 | Basins | | 7 | Metal | 24"x24" | 06/11/2014 | Dry | Johnston |
| 593 | N/A | 1 | 27 | TBA | 8 Country View Drive | Infront of AP 27 Lot 194 | TBA | TBA | NAD83 | Basins | | 6 | Metal | 24"x24" | 06/11/2014 | Dry | Johnston |
| 594 | N/A | 1 | 27 | TBA | 9 Country View Drive | Between AP 27 Lot 183 & Lot 184 | TBA | TBA | NAD83 | Basins | | 6 | Metal | 24"x24" | 06/11/2014 | Dry | Johnston |
| 595 | N/A | 1 | 27 | TBA | 11 Country View Dr | Between AP 27 Lot 184 & Lot 185 | TBA | TBA | NAD83 | Basins | | 6 | Metal | 24"x24" | 06/11/2014 | Dry | Johnston |
| 596 | N/A | 1 | 27 | TBA | 71 Simmonsville Ave | Between AP 27 Lot 202 & Lot 201 | TBA | TBA | NAD83 | Basins | | 7 | Metal | 24"x24" | 06/11/2014 | Dry | Johnston |
| 597 | N/A | 1 | 28 | TBA | Sacco Street | Infront of AP 28 Lot 45 | TBA | TBA | NAD83 | Basins | | 5 | Metal | 24"x24" | 07/14/2014 | Dry | Johnston |
| 598 | N/A | 1 | 28 | TBA | Sacco Street | Infront of AP 28 Lot 44 | TBA | TBA | NAD83 | Basins | | 5 | Metal | 24"x24" | 07/14/2014 | Dry | Johnston |
| 599 | N/A | 1 | 28 | TBA | Sacco Street | Corner of AP 28 Lot 45 | TBA | TBA | NAD83 | Basins | | 5 | Metal | 24"x24" | 07/14/2014 | Dry | Johnston |
| 600 | N/A | 1 | 28 | TBA | Sacco Street | Corner of AP 28 Lot 44 | TBA | TBA | NAD83 | Basins | | 5 | Metal | 24"x24" | 07/14/2014 | Dry | Johnston |
| 601 | N/A | 1 | 28 | TBA | Macara Farm Road | Corner of AP 28 Lot 222 Corner of AP 28 Lot 222 infront of the easement | TBA | TBA | NAD83 | Basins | | 7 | Metal | 24"x24" | 07/14/2014 | Dry | Johnston |
| 602 | N/A | 1 | 28 | TBA | 17 Macera Farm Road | Infront of AP 28 Lot 222 | TBA | TBA | NAD83 | Basins | | 7 | Metal | 24"x24" | 07/14/2014 | Dry | Johnston |
| 603 | N/A | 1 | 28 | TBA | 12 Macera Farm Road | Infront of AP 28 Lot 221 | TBA | TBA | NAD83 | Basins | | 7 | Metal | 24"x24" | 07/14/2014 | Dry | Johnston |
| 604 | N/A | 1 | 28 | TBA | 10 Macera Farm Road | Infront of AP 28 Lot 220 | TBA | TBA | NAD83 | Basins | | 7 | Metal | 24"x24" | 07/14/2014 | Dry | Johnston |
| 605 | N/A | 1 | 28 | TBA | 11 Macera Farm Road | Infront of AP 28 Lot 204 | TBA | TBA | NAD83 | Basins | | 7 | Metal | 24"x24" | 07/14/2014 | Dry | Johnston |
| 606 | N/A | 1 | 28 | TBA | 8 Macera Farm Road | Corner of AP 28 Lot 219 | TBA | TBA | NAD83 | Basins | | 7 | Metal | 24"x24" | 07/14/2014 | Dry | Johnston |
| 607 | N/A | 1 | 28 | TBA | 6 Macera Farm Road | Infront of AP 28 Lot 218 | TBA | TBA | NAD83 | Basins | | 7 | Metal | 24"x24" | 07/14/2014 | Dry | Johnston |
| 608 | N/A | 1 | 28 | TBA | Macara Farm Road | Corner of AP 28 Lot 207 | TBA | TBA | NAD83 | Basins | | 7 | Metal | 24"x24" | 07/14/2014 | Dry | Johnston |
| 609 | N/A | 1 | 28 | TBA | 4 Macera Farm Road | Corner of AP 28 Lot 216 | TBA | TBA | NAD83 | Basins | | 7 | Metal | 24"x24" | 07/14/2014 | Dry | Johnston |
| 610 | N/A | 1 | 28 | TBA | 3 Macera Farm Road | Infront of AP 28 Lot 209 | TBA | TBA | NAD83 | Basins | | 7 | Metal | 24"x24" | 07/14/2014 | Dry | Johnston |
| 611 | N/A | 1 | 28 | TBA | 2 Macera Farm Road | Corner of AP 28 Lot 215 | TBA | TBA | NAD83 | Basins | | 7 | Metal | 24"x24" | 07/14/2014 | Dry | Johnston |
| 612 | N/A | 1 | 28 | TBA | Fountain Avenue | Infront of easment on AP 28 Lot 210 | TBA | TBA | NAD83 | Basins | | 7 | Metal | 24"x24" | 07/14/2014 | Dry | Johnston |
| 613 | N/A | 1 | 28 | TBA | Fountain Avenue | Corner of AP 28 Lot 210 | TBA | TBA | NAD83 | Basins | | 7 | Metal | 24"x24" | 07/14/2014 | Dry | Johnston |
| 614 | N/A | 1 | 28 | TBA | Fountain Avenue | On the side of AP 28 Lot 215 | TBA | TBA | NAD83 | Basins | | 7 | Metal | 24"x24" | 07/14/2014 | Dry | Johnston |
| 615 | N/A | 1 | 28 | TBA | 11 Fountain Avenue | Infront of AP 28 Lot 200 | TBA | TBA | NAD83 | Basins | | 7 | Metal | 24"x24" | 07/14/2014 | Dry | Johnston |
| 616 | N/A | 1 | 28 | TBA | 9 Fountain Avenue | Infront of AP 28 Lot 199 | TBA | TBA | NAD83 | Basins | | 7 | Metal | 24"x24" | 07/14/2014 | Dry | Johnston |
| 617 | N/A | 1 | 28 | TBA | 10 Fountain Avenue | Corner of AP 28 Lot 234 & Lot 233 | TBA | TBA | NAD83 | Basins | | 7 | Metal | 24"x24" | 07/14/2014 | Dry | Johnston |
| 618 | N/A | 1 | 28 | TBA | 7 Fountain Avenue | Corner of AP 28 Lot 197 & lot 194 | TBA | TBA | NAD83 | Basins | | 7 | Metal | 24"x24" | 07/14/2014 | Dry | Johnston |
| 619 | N/A | 1 | 28 | TBA | 1 Maria Circle | Infront of AP 28 Lot 212 | TBA | TBA | NAD83 | Basins | | 7 | Metal | 24"x24" | 07/14/2014 | Dry | Johnston |
| 620 | N/A | 1 | 28 | TBA | 2 Maria Circle | Infront of AP 28 Lot 214 | TBA | TBA | NAD83 | Basins | | 7 | Metal | 24"x24" | 07/14/2014 | Dry | Johnston |

TOWN OF JOHNSTON
DEPARTMENT OF PUBLIC WORKS
Storm Drains Inspection Report

| | A | B | C | D | E | F | G | H | I | J | K | L | U | V | X | Y | Z | AA |
|-----|-------------------|---------------|----------|------|-----------------------|---------------------|--|----------|-----------|------------------|-----------------------|-----------------------------|-----------|----------|----------|--------------------|-----------|----------|
| 2 | Photo Information | Inspector | District | Plot | Identification Number | Street Located | Location Notes | Latitude | Longitude | Horizontal Datum | Status basins/outfall | Receiving Water Information | Condition | Material | Diameter | Date of Inspection | Ownership | |
| 621 | N/A | Highway Labor | 1 | 28 | TBA | 9 Maria Circle | Infront of AP 28 Lot 186 | TBA | TBA | NAD83 | Basins | | 7 | Metal | 24"x24" | 07/14/2014 | Dry | Johnston |
| 622 | N/A | Highway Labor | 1 | 28 | TBA | Maria Circle | Center of the Rotary Infront of Basement on AP 28 Lot 195 & Lot 196 | TBA | TBA | NAD83 | Basins | | 7 | Metal | 24"x24" | 07/14/2014 | Dry | Johnston |
| 623 | N/A | Highway Labor | 1 | 28 | TBA | Maria Circle | | TBA | TBA | NAD83 | Basins | | 7 | Metal | 24"x24" | 07/14/2014 | Dry | Johnston |
| 624 | N/A | Highway Labor | 1 | 28 | TBA | Scituate Avenue | Infront of AP 28 Lot 211 Across the street from AP 28 Lot 211 | TBA | TBA | NAD83 | Basins | | 7 | Metal | 24"x24" | 07/14/2014 | Dry | Johnston |
| 625 | N/A | Highway Labor | 1 | 28 | TBA | Scituate Avenue | | TBA | TBA | NAD83 | Basins | | 7 | Metal | 24"x24" | 07/14/2014 | Dry | Johnston |
| 626 | N/A | Highway Labor | 1 | 28 | TBA | 200 Scituate Avenue | Infront of AP 28 Lot 186 | TBA | TBA | NAD83 | Basins | | 7 | Metal | 24"x24" | 07/14/2014 | Dry | Johnston |
| 627 | N/A | Highway Labor | 1 | 28 | TBA | 3 Regina Drive | Back corner of AP 28 Lot 125 | TBA | TBA | NAD83 | Dry Wells | Leach info Ground | 7 | Metal | 24"x24" | 07/14/2014 | Dry | Johnston |
| 628 | N/A | Highway Labor | 1 | 28 | TBA | 17 Regina Drive | Between AP 28 Lot 150 & Lot 145 Intersection of Scenic Road & Regina Drive | TBA | TBA | NAD83 | Basins | | 7 | Metal | 24"x24" | 07/15/2014 | Dry | Johnston |
| 629 | N/A | Highway Labor | 1 | 28 | TBA | 15 Regina Drive | | TBA | TBA | NAD83 | Basins | | 7 | Metal | 24"x24" | 07/15/2014 | Dry | Johnston |
| 630 | N/A | Highway Labor | 1 | 28 | TBA | 8 Regina Drive | Infront of AP 28 Lot 148 | TBA | TBA | NAD83 | Basins | | 7 | Metal | 24"x24" | 07/15/2014 | Dry | Johnston |
| 631 | N/A | Highway Labor | 1 | 28 | TBA | 27 Regina Drive | Infront of AP 28 Lot 136 Located on the side of AP 28 Lot 131 & corner of Lot 224 | TBA | TBA | NAD83 | Basins | | 7 | Metal | 24"x24" | 07/15/2014 | Dry | Johnston |
| 632 | N/A | Highway Labor | 1 | 28 | TBA | Scenic Road | | TBA | TBA | NAD83 | Basins | | 7 | Metal | 24"x24" | 07/15/2014 | Dry | Johnston |
| 633 | N/A | Highway Labor | 1 | 28 | TBA | 1 Scenic Road | Infront of AP 224 Lot 224 Middle of the street infront of AP 28 Lot 230 & Lot 224 | TBA | TBA | NAD83 | Basins | | 7 | Metal | 24"x24" | 07/15/2014 | Dry | Johnston |
| 634 | N/A | Highway Labor | 1 | 28 | TBA | 1 Scenic Road | | TBA | TBA | NAD83 | Basins | | 7 | Metal | 24"x24" | 07/15/2014 | Dry | Johnston |
| 635 | N/A | Highway Labor | 1 | 28 | TBA | 2 Scenic Road | Infront of AP 28 Lot 290 | TBA | TBA | NAD83 | Basins | | 7 | Metal | 24"x24" | 07/15/2014 | Dry | Johnston |
| 636 | N/A | Highway Labor | 1 | 28 | TBA | 3 Scenic Road | Infront of AP 28 Lot 225 | TBA | TBA | NAD83 | Dry Wells | Leach info Ground | 8 | Metal | 24"x24" | 07/15/2014 | Dry | Johnston |
| 637 | N/A | Highway Labor | 1 | 28 | TBA | 3 Scenic Road | Corner of AP 28 Lot 225 & Lot 226 - Infront of Easement | TBA | TBA | NAD83 | Basins | | 7 | Metal | 24"x24" | 07/15/2014 | Dry | Johnston |
| 638 | N/A | Highway Labor | 1 | 28 | TBA | 4 Scenic Road | Infront of AP 28 Lot 229 | TBA | TBA | NAD83 | Basins | | 7 | Metal | 24"x24" | 07/15/2014 | Dry | Johnston |
| 639 | N/A | Highway Labor | 1 | 28 | TBA | 5 Scenic Road | Infront of AP 28 Lot 226 | TBA | TBA | NAD83 | Basins | | 7 | Metal | 24"x24" | 07/15/2014 | Dry | Johnston |
| 640 | N/A | Highway Labor | 1 | 29 | TBA | 23 Macera Farm Road | Infront of AP 29 Lot 87 | TBA | TBA | NAD83 | Basins | | 7 | Metal | 24"x24" | 05/26/2014 | Dry | Johnston |
| 641 | N/A | Highway Labor | 1 | 29 | TBA | 18 Macera Farm Road | Infront of AP 29 Lot 84 | TBA | TBA | NAD83 | Basins | | 7 | Metal | 24"x24" | 05/26/2014 | Dry | Johnston |
| 642 | N/A | Highway Labor | 1 | 29 | TBA | Alvina Drive | Infront of AP 29 Lot 92 | TBA | TBA | NAD83 | Basins | | 7 | Metal | 24"x24" | 05/26/2014 | Dry | Johnston |
| 643 | N/A | Highway Labor | 1 | 29 | TBA | Alvina Drive | Infront of AP 29 Lot 99 | TBA | TBA | NAD83 | Basins | | 7 | Metal | 24"x24" | 05/26/2014 | Dry | Johnston |
| 644 | N/A | Highway Labor | 1 | 29 | TBA | Alvina Drive | Corner of AP 29 Lot 99 & Lot 88 Intersection of Alvina Drive & Sacco Street | TBA | TBA | NAD83 | Basins | | 7 | Metal | 24"x24" | 05/26/2014 | Dry | Johnston |
| 645 | N/A | Highway Labor | 1 | 29 | TBA | Alvina Drive | | TBA | TBA | NAD83 | Basins | | 7 | Metal | 24"x24" | 05/26/2014 | Dry | Johnston |
| 646 | N/A | Highway Labor | 1 | 30 | TBA | Lake View Court | End of the Street | TBA | TBA | NAD83 | Dry Wells | Leach info Ground | 8 | Metal | 24"x24" | 05/26/2014 | Dry | Johnston |
| 647 | N/A | Highway Labor | 1 | 30 | TBA | 8 Lake View Court | Infront of AP 30 Lot 131 | TBA | TBA | NAD83 | Dry Wells | Leach info Ground | 8 | Metal | 24"x24" | 05/26/2014 | Dry | Johnston |
| 648 | N/A | Highway Labor | 1 | 30 | TBA | Lake View Court | Across the Street from AP 30 Lot 131 | TBA | TBA | NAD83 | Dry Wells | Leach info Ground | 8 | Metal | 24"x24" | 05/26/2014 | Dry | Johnston |
| 649 | N/A | Highway Labor | 1 | 30 | TBA | Lake View Court | On the side of AP 30 Lot 51 | TBA | TBA | NAD83 | Dry Wells | Ground | 8 | Metal | 24"x24" | 05/26/2014 | Dry | Johnston |
| 650 | N/A | Highway Labor | 1 | 30 | TBA | 2 Everbloom Drive | Infront of AP 30 Lot 79 | TBA | TBA | NAD83 | Basins | | 7 | Metal | 24"x24" | 05/26/2014 | Dry | Johnston |
| 651 | N/A | Highway Labor | 1 | 30 | TBA | 5 Everbloom Drive | Corner of AP 30 Lot 99 & Lot 88 | TBA | TBA | NAD83 | Basins | | 7 | Metal | 24"x24" | 05/26/2014 | Dry | Johnston |

TOWN OF JOHNSTON
DEPARTMENT OF PUBLIC WORKS
Storm Drains Inspection Report

2020

| A | B | C | D | E | F | G | H | I | J | K | L | U | V | X | Y | Z | AA |
|-------------------|---------------|----------|--------|-----------------------|--------------------|---|----------|-----------|------------------|-----------------------|-----------------------------|-----------|----------|----------|--------------------|-----------|----|
| Photo Information | Inspector | District | Plot # | Identification Number | Street Located | Location Notes | Latitude | Longitude | Horizontal Datum | Status Basins/outfall | Receiving Water Information | Condition | Material | Diameter | Date of Inspection | Ownership | |
| N/A | Highway Labor | 1 | 30 | TBA | 4 Everbloom Drive | Corner of AP 30 Lot 81 & Lot 80 | TBA | TBA | NAD83 | Basins | | 7 | Metal | 24"x24" | 05/26/2014 Dry | Johnston | |
| N/A | Highway Labor | 1 | 30 | TBA | 9 Everbloom Drive | Corner of AP 30 Lot 96 & Lot 97 - Infront of easement | TBA | TBA | NAD83 | Basins | | 7 | Metal | 24"x24" | 05/26/2014 Dry | Johnston | |
| N/A | Highway Labor | 1 | 30 | TBA | 10 Everbloom Drive | Infront of AP 30 Lot 83 | TBA | TBA | NAD83 | Basins | | 7 | Metal | 24"x24" | 05/26/2014 Dry | Johnston | |
| N/A | Highway Labor | 1 | 30 | TBA | 17 Everbloom Drive | Corner of AP 30 Lot 94 & Lot 93 | TBA | TBA | NAD83 | Basins | | 7 | Metal | 24"x24" | 05/26/2014 Dry | Johnston | |
| N/A | Highway Labor | 1 | 30 | TBA | 20 Everbloom Drive | Infront of AP 30 Lot 87 | TBA | TBA | NAD83 | Basins | | 7 | Metal | 24"x24" | 05/26/2014 Dry | Johnston | |
| N/A | Highway Labor | 1 | 33 | TBA | 5 Castaldi Drive | Infront of AP 33 Lot 98 | TBA | TBA | NAD83 | Dry Wells | Leach into Ground | 7 | Metal | 24"x24" | 05/26/2014 Dry | Johnston | |
| N/A | Highway Labor | 1 | 33 | TBA | 6 Castaldi Drive | Infront of AP 33 Lot 93 | TBA | TBA | NAD83 | Dry Wells | Leach into Ground | 7 | Metal | 24"x24" | 05/26/2014 Dry | Johnston | |
| N/A | Highway Labor | 1 | 33 | TBA | 10 Castaldi Drive | Infront of AP 33 Lot 95 | TBA | TBA | NAD83 | Basins | | 7 | Metal | 24"x24" | 05/26/2014 Dry | Johnston | |
| N/A | Highway Labor | 1 | 33 | TBA | 11 Castaldi Drive | Infront of AP 33 Lot 96 | TBA | TBA | NAD83 | Basins | | 7 | Metal | 24"x24" | 05/26/2014 Dry | Johnston | |
| N/A | Highway Labor | 1 | 33 | TBA | 30 Ashley Court | Corner of AP 33 Lot 120 & Lot 119 | TBA | TBA | NAD83 | Basins | | 5 | Metal | 24"x24" | 05/26/2014 Dry | Johnston | |
| N/A | Highway Labor | 1 | 33 | TBA | 28 Ashley Court | Infront of AP 33 Lot 119 | TBA | TBA | NAD83 | Basins | | 5 | Metal | 24"x24" | 05/26/2014 Dry | Johnston | |
| N/A | Highway Labor | 1 | 33 | TBA | 23 Ashley Court | Corner of AP 33 Lot 123 & Lot 106 on the side | TBA | TBA | NAD83 | Basins | | 5 | Metal | 24"x24" | 05/26/2014 Dry | Johnston | |
| N/A | Highway Labor | 1 | 33 | TBA | 23 Ashley Court | Infront of AP 33 Lot 106 - conc: | TBA | TBA | NAD83 | Basins | | 5 | Metal | 24"x24" | 05/26/2014 Dry | Johnston | |
| N/A | Highway Labor | 1 | 33 | TBA | 22 Ashley Court | Infront of AP 33 Lot 111 | TBA | TBA | NAD83 | Basins | | 5 | Metal | 24"x24" | 05/26/2014 Dry | Johnston | |
| N/A | Highway Labor | 1 | 33 | TBA | 3 Nicole Lane | Infront of AP 33 Lot 102 | TBA | TBA | NAD83 | Basins | | 5 | Metal | 24"x24" | 05/26/2014 Dry | Johnston | |
| N/A | Highway Labor | 1 | 33 | TBA | 4 Nicole Lane | Infront of AP 33 Lot 113 | TBA | TBA | NAD83 | Basins | | 5 | Metal | 24"x24" | 05/26/2014 Dry | Johnston | |
| N/A | Highway Labor | 1 | 33 | TBA | 5 Nicole Lane | Intersection of Ashley Court & Nicole Lane | TBA | TBA | NAD83 | Basins | | 5 | Metal | 24"x24" | 05/26/2014 Dry | Johnston | |
| N/A | Highway Labor | 1 | 33 | TBA | 7 Nicole Lane | Corner of AP 33 Lot 104 & Lot 105 | TBA | TBA | NAD83 | Basins | | 5 | Metal | 24"x24" | 05/26/2014 Dry | Johnston | |
| N/A | Highway Labor | 1 | 33 | TBA | 8 Nicole Lane | Corner of AP 33 Lot 108 & Lot 17 | TBA | TBA | NAD83 | Basins | | 5 | Metal | 24"x24" | 05/26/2014 Dry | Johnston | |
| N/A | Highway Labor | 1 | 33 | TBA | 9 Nicole Lane | Center of cul-de-sac | TBA | TBA | NAD83 | Basins | | 5 | Metal | 24"x24" | 05/26/2014 Dry | Johnston | |
| N/A | Highway Labor | 1 | 33 | TBA | Nicole Lane | End of the Street | TBA | TBA | NAD83 | Basins | | 4 | Metal | 24"x24" | 05/26/2014 Dry | Johnston | |
| N/A | Highway Labor | 4 | 34 | TBA | 13 Irons Avenue | Corner of AP 34 Lot 500 & Lot 502 | TBA | TBA | NAD83 | Dry Wells | Leach into Ground | 7 | Metal | 24"x24" | 05/22/2015 Dry | Johnston | |
| N/A | Highway Labor | 4 | 34 | TBA | George Street | In back of AP 34 Lot 378 | TBA | TBA | NAD83 | Basins | | 7 | Metal | 24"x24" | 05/22/2015 Dry | Johnston | |
| N/A | Highway Labor | 4 | 34 | TBA | 5 Tyler Avenue | End of the Street | TBA | TBA | NAD83 | Basins | | 7 | Metal | 24"x24" | 05/22/2015 Dry | Johnston | |
| N/A | Highway Labor | 4 | 34 | TBA | Tyler Avenue | Intersection of Tyler Avenue & Lafayette Street | TBA | TBA | NAD83 | Basins | | 7 | Metal | 24"x24" | 05/22/2015 Dry | Johnston | |
| N/A | Highway Labor | 4 | 34 | TBA | Tyler Avenue | Intersection of Tyler Avenue & Sheridan Street | TBA | TBA | NAD83 | Basins | | 7 | Metal | 24"x24" | 05/22/2015 Dry | Johnston | |
| N/A | Highway Labor | 4 | 34 | TBA | Barnes Avenue | Corner of AP 34 Lot 473 & Lot 470 | TBA | TBA | NAD83 | Basins | | 7 | Metal | 24"x24" | 05/22/2015 Dry | Johnston | |
| N/A | Highway Labor | 4 | 34 | TBA | 26 Colwell Drive | Corner of AP 34 Lot 517 & Lot 23 | TBA | TBA | NAD83 | Basins | | 7 | Metal | 24"x24" | 05/22/2015 Dry | Johnston | |

TOWN OF JOHNSTON
DEPARTMENT OF PUBLIC WORKS
Storm Drains Inspection Report

| A | B | C | D | E | F | G | H | I | J | K | L | U | V | X | Y | Z | AA |
|-------------------|-----------|----------|------|-----------------------|---------------------|--|----------|-----------|------------------|-----------------------|-----------------------------|-----------|----------|----------|--------------------|-----------|----------|
| Photo Information | Inspector | District | Plat | Identification Number | Street Located | Location Notes | Latitude | Longitude | Horizontal Datum | Status basins/outfall | Receiving Water Information | Condition | Material | Diameter | Date of Inspection | Ownership | |
| 2 | Highway | 4 | 34 | TBA | Colwell Drive | Corner of AP 34 Lot 517 & Lot 32. | TBA | TBA | NAD83 | Basins | | Private | Metal | 24" x24" | | Private | Private |
| 683 | Highway | 4 | 34 | TBA | Colwell Drive | Middle of the lot - Ford | TBA | TBA | NAD83 | Basins | | Private | Metal | 24" x24" | | Private | Private |
| 684 | Highway | 4 | 34 | TBA | Colwell Drive | Back middle of the lot - Ford | TBA | TBA | NAD83 | Basins | | Private | Metal | 24" x24" | | Private | Private |
| 685 | Highway | 4 | 34 | TBA | Colwell Drive | George Waterman Road | TBA | TBA | NAD83 | Basins | | Private | Metal | 24" x24" | | Private | Private |
| 686 | Highway | 4 | 34 | TBA | Colwell Drive | Corner of AP 34 Lot 32 & Lot 29 | TBA | TBA | NAD83 | Basins | | 7 | Metal | 24" x24" | 05/22/2015 | Dry | Johnston |
| 687 | Highway | 4 | 34 | TBA | Colwell Drive | Property Line of AP 34 Lot 29 & Lot 32 | TBA | TBA | NAD83 | Basins | | Private | Metal | 24" x24" | | Private | Private |
| 688 | Highway | 4 | 34 | TBA | Colwell Drive | Property Line of AP 34 Lot 30 & Lot 32 | TBA | TBA | NAD83 | Basins | | Private | Metal | 24" x24" | | Private | Private |
| 689 | Highway | 4 | 34 | TBA | Delmont Street | Intersection of Delmont Street & Sheridan Street | TBA | TBA | NAD83 | Basins | | Private | Metal | 24" x24" | | Private | Private |
| 690 | Highway | 4 | 34 | TBA | Delmont Street | Intersection of Delmont Street & Lafayette Street | TBA | TBA | NAD83 | Basins | | 7 | Metal | 24" x24" | 05/22/2015 | Dry | Johnston |
| 691 | Highway | 4 | 34 | TBA | 43 Lafayette Street | Infront of AP 34 Lot 201 | TBA | TBA | NAD83 | Basins | | 7 | Metal | 24" x24" | 05/22/2015 | Dry | Johnston |
| 692 | Highway | 4 | 34 | TBA | 75 Sheridan Street | Corner of AP 34 Lot 136 & Lot 137 | TBA | TBA | NAD83 | Basins | | 7 | Metal | 24" x24" | 05/22/2015 | Dry | Johnston |
| 693 | Highway | 4 | 34 | TBA | Sheridan Street | Across the street from 75 Sheridan Street - AP 34 Lot 81 | TBA | TBA | NAD83 | Basins | | 7 | Metal | 24" x24" | 05/22/2015 | Dry | Johnston |
| 694 | Highway | 4 | 34 | TBA | Sheridan Street | On the side of AP 34 Lot 134 | TBA | TBA | NAD83 | Basins | | 7 | Metal | 24" x24" | 05/22/2015 | Dry | Johnston |
| 695 | Highway | 4 | 34 | TBA | Sheridan Street | On the side of AP 34 Lot 530 | TBA | TBA | NAD83 | Basins | | 7 | Metal | 24" x24" | 05/22/2015 | Dry | Johnston |
| 696 | Highway | 4 | 35 | TBA | 8 Pezzi Street | Corner of AP 35 Lot 308 & Lot 304 | TBA | TBA | NAD83 | Basins | | 7 | Metal | 24" x24" | 05/23/2014 | Dry | Johnston |
| 697 | Highway | 4 | 35 | TBA | 9 Pezzi Street | Corner of AP 35 Lot 309 & Lot 312 | TBA | TBA | NAD83 | Basins | | 7 | Metal | 24" x24" | 05/23/2014 | Dry | Johnston |
| 698 | Highway | 4 | 35 | TBA | 10 Pezzi Street | Corner of AP 35 Lot 42 & Lot 304 | TBA | TBA | NAD83 | Basins | | 7 | Metal | 24" x24" | 05/23/2014 | Dry | Johnston |
| 699 | Highway | 4 | 35 | TBA | 11 Pezzi Street | On AP 35 Lot 42 | TBA | TBA | NAD83 | Privet | | 7 | Metal | 24" x24" | 05/23/2014 | Dry | Johnston |
| 700 | Highway | 4 | 36 | TBA | 105 Railroad Avenue | Center of the Lot | TBA | TBA | NAD83 | Basins | | Private | Metal | 24" x24" | | Private | Private |
| 701 | Highway | 4 | 36 | TBA | 105 Railroad Avenue | On the left side of the Lot | TBA | TBA | NAD83 | Basins | | Private | Metal | 24" x24" | | Private | Private |
| 702 | Highway | 4 | 36 | TBA | Railroad Avenue | Corner of AP 36 Lot 57 & Lot 55 | TBA | TBA | NAD83 | Basins | | 7 | Metal | 24" x24" | 05/23/2014 | Dry | Johnston |
| 703 | Highway | 4 | 37 | TBA | Van Buren | Intersection of Allendale Avenue & Van Buren | TBA | TBA | NAD83 | Basins | | 7 | Metal | 24" x24" | 05/23/2014 | Dry | Johnston |
| 704 | Highway | 4 | 37 | TBA | 5 Allendale Avenue | Corner of AP 37 Lot 127 & Lot 168 | TBA | TBA | NAD83 | Basins | | 7 | Metal | 24" x24" | 05/23/2014 | Dry | Johnston |
| 705 | Highway | 4 | 37 | TBA | Allendale Avenue | Intersection of Allendale Avenue & George Waterman Road | TBA | TBA | NAD83 | Basins | | State | Metal | 24" x24" | State | State | State |
| 706 | Highway | 4 | 37 | TBA | Tabor Drive | Infront of AP 37 Lot 116 | TBA | TBA | NAD83 | Dry Wells | Leach into Ground | 7 | Metal | 24" x24" | 05/23/2014 | Dry | Johnston |
| 707 | Highway | 4 | 37 | TBA | 10 Tabor Drive | Infront of AP 37 Lot 80 | TBA | TBA | NAD83 | Dry Wells | Leach into Ground | 8 | Metal | 24" x24" | 05/23/2014 | Dry | Johnston |
| 708 | Highway | 4 | 37 | TBA | 8 Tabor Drive | Infront of AP 37 Lot 81 | TBA | TBA | NAD83 | Dry Wells | Leach into Ground | 7 | Metal | 24" x24" | 05/23/2014 | Dry | Johnston |
| 709 | Highway | 4 | 38 | TBA | 4 Vinton Street | Across the Street From AP 38 Lot 296 | TBA | TBA | NAD83 | Basins | | 7 | Metal | 24" x24" | 05/23/2014 | Dry | Johnston |
| 710 | Highway | 4 | 38 | TBA | Vinton Street | On the side of AP 38 Lot 14 Near intersection | TBA | TBA | NAD83 | Basins | | 7 | Metal | 24" x24" | 05/23/2014 | Dry | Johnston |
| 711 | Highway | 4 | 38 | TBA | 3 Bradford Street | Corner of AP 38 Lot 322 & Lot 24 | TBA | TBA | NAD83 | Basins | | 7 | Metal | 24" x24" | 05/23/2014 | Dry | Johnston |
| 712 | Highway | 4 | 38 | TBA | Bradford Street | On the side of AP 38 Lot 25 Near intersection | TBA | TBA | NAD83 | Basins | | 7 | Metal | 24" x24" | 05/23/2014 | Dry | Johnston |
| 713 | Highway | 4 | 38 | TBA | Gano Avenue | Corner of AP 38 Lot 28 & Lot 27 | TBA | TBA | NAD83 | Basins | | 7 | Metal | 24" x24" | 05/23/2014 | Dry | Johnston |

TOWN OF JOHNSTON
DEPARTMENT OF PUBLIC WORKS
Storm Drains Inspection Report

| A | B | C | D | E | F | G | H | I | J | K | L | U | V | X | Y | Z | AA |
|-------------------|-----------|----------|------|-----------------------|------------------------|---|----------|-----------|------------------|-----------------------|-----------------------------|-----------|----------|----------|--------------------|-----------|----------|
| Photo Information | Inspector | District | Plot | Identification Number | Street Located | Location Notes | Latitude | Longitude | Horizontal Datum | Status basins/outfall | Receiving Water Information | Condition | Material | Diameter | Date of Inspection | Ownership | |
| 714 | N/A | 4 | 38 | TBA | 2 Serrel sweet Road | Driveway of AP 38 Lot 74 | TBA | TBA | NAD83 | Basins | | Private | Metal | 24"x24" | 05/23/2014 | Private | |
| 715 | N/A | 4 | 38 | TBA | 2 Serrel sweet Road | Near the intersection of George waterman Road | TBA | TBA | NAD83 | Basins | | 7 | Metal | 24"x24" | 05/23/2014 | Dry | Johnston |
| 716 | N/A | 4 | 38 | TBA | 494 George Waterman Rd | Near the intersection of George waterman Road | TBA | TBA | NAD83 | Basins | | State | Metal | 24"x24" | State | State | State |
| 717 | N/A | 4 | 38 | TBA | Taunton Street | Near the intersection of George waterman Road | TBA | TBA | NAD83 | Basins | | 7 | Metal | 24"x24" | 05/23/2014 | Dry | Johnston |
| 718 | N/A | 4 | 38 | TBA | 14 Taunton Street | Infront of AP 38 Lot 145 | TBA | TBA | NAD83 | Basins | | 7 | Metal | 24"x24" | 05/23/2014 | Dry | Johnston |
| 719 | N/A | 4 | 38 | TBA | 9 Harris Avenue | Infront of AP 38 Lot 90 | TBA | TBA | NAD83 | Basins | | 7 | Metal | 24"x24" | 05/23/2014 | Dry | Johnston |
| 720 | N/A | 4 | 38 | TBA | 10 Harris Avenue | Infront of AP 38 Lot 92 | TBA | TBA | NAD83 | Basins | | 7 | Metal | 24"x24" | 05/23/2014 | Dry | Johnston |
| 721 | N/A | 4 | 38 | TBA | 11 Harris Avenue | Infront of AP 38 Lot 89 | TBA | TBA | NAD83 | Basins | | 7 | Metal | 24"x24" | 05/23/2014 | Dry | Johnston |
| 722 | N/A | 4 | 38 | TBA | Harris Avenue | Intersection of Charles Ave & Harris Avenue | TBA | TBA | NAD83 | Basins | Leach into | 7 | Metal | 24"x24" | 05/23/2014 | Dry | Johnston |
| 723 | N/A | 4 | 38 | BS38-0-095-0 | Charles Avenue | On the side of AP 38 Lot 95 | TBA | TBA | NAD83 | Dry Wells | Ground Leach into | 9 | Metal | 24"x24" | 05/23/2014 | Dry | Johnston |
| 724 | N/A | 4 | 38 | TBA | Charles Avenue | On the side of AP 38 Lot 115 | TBA | TBA | NAD83 | Dry Wells | Ground Leach into | 9 | Metal | 24"x24" | 05/23/2014 | Dry | Johnston |
| 725 | N/A | 4 | 38 | TBA | 21 Grove Avenue | Infront of AP 38 Lot 109 | TBA | TBA | NAD83 | Dry Wells | Ground Leach into | 9 | Metal | 24"x24" | 05/23/2014 | Dry | Johnston |
| 726 | N/A | 4 | 38 | TBA | 22 Grove Avenue | Infront of AP 38 Lot 115 | TBA | TBA | NAD83 | Dry Wells | Ground | 9 | Metal | 24"x24" | 05/23/2014 | Dry | Johnston |
| 727 | N/A | 4 | 38 | TBA | 24 Buchanan Street | Infront of AP 38 Lot 106 | TBA | TBA | NAD83 | Basins | | 7 | Metal | 24"x24" | 05/23/2014 | Dry | Johnston |
| 728 | N/A | 4 | 38 | TBA | 22 Buchanan Street | Corner of AP 38 Lot 107 & 111 | TBA | TBA | NAD83 | Basins | | 7 | Metal | 24"x24" | 05/23/2014 | Dry | Johnston |
| 729 | N/A | 4 | 38 | TBA | 22 Buchanan Street | Across the street from AP 38 Lot 111 | TBA | TBA | NAD83 | Basins | | 7 | Metal | 24"x24" | 05/23/2014 | Dry | Johnston |
| 730 | N/A | 4 | 38 | TBA | Buchanan Street | Intersection of Grove Avenue & Buchanan Street | TBA | TBA | NAD83 | Basins | | 7 | Metal | 24"x24" | 05/23/2014 | Dry | Johnston |
| 731 | N/A | 4 | 38 | TBA | Buchanan Street | Intersection of Harris Avenue & Buchanan Street | TBA | TBA | NAD83 | Basins | | 7 | Metal | 24"x24" | 05/23/2014 | Dry | Johnston |
| 732 | N/A | 4 | 38 | TBA | Buchanan Street | Intersection of Serrel Sweet Road & Buchanan Street | TBA | TBA | NAD83 | Basins | | 7 | Metal | 24"x24" | 05/23/2014 | Dry | Johnston |
| 733 | N/A | 4 | 38 | TBA | Serrel Sweet Road | Intersection of Serrel Sweet Road & Buchanan Street | TBA | TBA | NAD83 | Basins | | 7 | Metal | 24"x24" | 05/23/2014 | Dry | Johnston |
| 734 | N/A | 4 | 38 | TBA | 38 Serrel Sweet Road | Infront of AP 38 Lot 127 | TBA | TBA | NAD83 | Basins | | 8 | Metal | 24"x24" | 05/23/2014 | Dry | Johnston |
| 735 | N/A | 4 | 38 | TBA | 37 Serrel Sweet Road | Infront of AP 38 Lot 150 | TBA | TBA | NAD83 | Basins | | 8 | Metal | 24"x24" | 05/23/2014 | Dry | Johnston |
| 736 | N/A | 4 | 38 | TBA | 37 Serrel Sweet Road | Center of AP 38 Lot 130 | TBA | TBA | NAD83 | Basins | | Private | Metal | 24"x24" | Private | Private | |
| 737 | N/A | 4 | 38 | TBA | 35 Serrel Sweet Road | Infront of AP 38 Lot 151 | TBA | TBA | NAD83 | Basins | | 8 | Metal | 24"x24" | 05/23/2014 | Dry | Johnston |
| 738 | N/A | 4 | 38 | TBA | 34 Serrel Sweet Road | Center of AP 38 Lot 126 & Lot 125 | TBA | TBA | NAD83 | Basins | | 8 | Metal | 24"x24" | 05/23/2014 | Dry | Johnston |
| 739 | N/A | 4 | 38 | TBA | Serrel Sweet Road | On the side of AP 38 Lot 125 | TBA | TBA | NAD83 | Basins | | 8 | Metal | 24"x24" | 05/23/2014 | Dry | Johnston |
| 740 | N/A | 4 | 38 | TBA | Serrel Sweet Road | Intersection of Serrel Sweet Road & Charles Avenue | TBA | TBA | NAD83 | Basins | | 8 | Metal | 24"x24" | 05/23/2014 | Dry | Johnston |
| 741 | N/A | 4 | 38 | TBA | Serrel Sweet Road | Infront of AP 38 Lot 132 | TBA | TBA | NAD83 | Basins | | 8 | Metal | 24"x24" | 05/23/2014 | Dry | Johnston |
| 742 | N/A | 4 | 38 | TBA | Serrel Sweet Road | Peostrian Easement | TBA | TBA | NAD83 | Basins | | 8 | Metal | 24"x24" | 05/23/2014 | Dry | Johnston |
| 743 | N/A | 4 | 38 | TBA | Putnam Pike | Infront of AP 38 Lot 141 | TBA | TBA | NAD83 | Basins | | State | Metal | 24"x24" | State | State | |
| 744 | N/A | 4 | 38 | TBA | 4 Brayton Street | Infront of AP 38 Lot 293 | TBA | TBA | NAD83 | Basins | | 7 | Metal | 24"x24" | 05/23/2014 | Dry | Johnston |
| 744 | N/A | 4 | 38 | TBA | 7 Brayton Street | Corner of AP 38 Lot 181 & Lot 184 | TBA | TBA | NAD83 | Basins | | 7 | Metal | 24"x24" | 05/23/2014 | Dry | Johnston |

TOWN OF JOHNSTON
DEPARTMENT OF PUBLIC WORKS
Storm Drains Inspection Report

| A | B | C | D | E | F | G | H | I | J | K | L | U | V | X | Y | Z | AA |
|-------------------|-----------|----------|------|-----------------------|----------------------|---|----------|-----------|------------------|--------------------------|-----------------------------|-----------|----------|----------|--------------------|-----------|----------|
| Phono Information | Inspector | District | Plat | Identification Number | Street Located | Location Notes | Latitude | Longitude | Horizontal Datum | Status basins/cutofffall | Receiving Water Information | Condition | Material | Diameter | Date of Inspection | Ownership | |
| 745 | N/A | 4 | 39 | TBA | Morton Avenue | On the side of AP 39 Lot 337 | TBA | TBA | NAD83 | Basins | | 7 | Metal | 24"x24" | 05/26/2014 | Dry | Johnston |
| 746 | N/A | 4 | 39 | TBA | Morton Avenue | On the side of AP 39 Lot 307 | TBA | TBA | NAD83 | Basins | | 7 | Metal | 24"x24" | 05/26/2014 | Dry | Johnston |
| 747 | N/A | 4 | 39 | TBA | 3 Jencless Lane | Infront of AP 39 Lot 314 | TBA | TBA | NAD83 | Basins | | 7 | Metal | 24"x24" | 05/26/2014 | Dry | Johnston |
| 748 | N/A | 4 | 39 | TBA | Grove Avenue | Intersection of Grove Avenue & Forest Hill Drive | TBA | TBA | NAD83 | Basins | | 7 | Metal | 24"x24" | 05/26/2014 | Dry | Johnston |
| 749 | N/A | 4 | 39 | TBA | 10 Grove Avenue | Corner of AP 39 Lot 214 & Lot 215 | TBA | TBA | NAD83 | Basins | | 7 | Metal | 24"x24" | 05/26/2014 | Dry | Johnston |
| 750 | N/A | 4 | 39 | TBA | 18 Grove Avenue | Intersection of Grove Ave & Buchanan Street | TBA | TBA | NAD83 | Basins | | 7 | Metal | 24"x24" | 05/26/2014 | Dry | Johnston |
| 751 | N/A | 4 | 39 | TBA | 51 Serral Sweet Road | Between AP 39 Lot 158 and Lot 159 | TBA | TBA | NAD83 | Basins | | 7 | Metal | 24"x24" | 05/26/2014 | Dry | Johnston |
| 752 | N/A | 4 | 39 | TBA | 46 Serral Sweet Road | Center of the street infront of AP 39 Lot 168 | TBA | TBA | NAD83 | Basins | | 7 | Metal | 24"x24" | 05/26/2014 | Dry | Johnston |
| 753 | N/A | 4 | 39 | TBA | 43 Serral Sweet Road | Between AP 39 Lot 164 & Lot 165 | TBA | TBA | NAD83 | Basins | | 7 | Metal | 24"x24" | 05/26/2014 | Dry | Johnston |
| 754 | N/A | 4 | 39 | TBA | Serral Sweet Road | Intersection Serral Sweet Rd & Buchanan St - paper street | TBA | TBA | NAD83 | Basins | | 7 | Metal | 24"x24" | 05/26/2014 | Dry | Johnston |
| 755 | N/A | 4 | 39 | TBA | 46 Puman Pike | Infront of AP 39 Lot 116 | TBA | TBA | NAD83 | Basins | | State | Metal | 24"x24" | State | State | State |
| 756 | N/A | 4 | 40 | TBA | Norma Street | Infront of AP 40 Lot 219 | TBA | TBA | NAD83 | Basins | | 7 | Metal | 24"x24" | 05/26/2014 | Dry | Johnston |
| 757 | N/A | 4 | 40 | TBA | 46 Riverside Avenue | Infront of AP 40 Lot 158 | TBA | TBA | NAD83 | Basins | | 7 | Metal | 24"x24" | 05/26/2014 | Dry | Johnston |
| 758 | N/A | 4 | 40 | TBA | 40 Riverside Avenue | Between AP 40 Lot 156 & Lot 155 | TBA | TBA | NAD83 | Basins | | 7 | Metal | 24"x24" | 05/26/2014 | Dry | Johnston |
| 759 | N/A | 4 | 40 | TBA | 37 Riverside Avenue | Infront of AP 40 Lot 195 | TBA | TBA | NAD83 | Basins | | 7 | Metal | 24"x24" | 05/26/2014 | Dry | Johnston |
| 760 | N/A | 4 | 40 | TBA | 29 Riverside Avenue | Between AP 40 Lot 127 & Lot 131 | TBA | TBA | NAD83 | Basins | | 7 | Metal | 24"x24" | 05/26/2014 | Dry | Johnston |
| 761 | N/A | 4 | 40 | TBA | Astor Street | Intersection of Riverside Ave & Astor St | TBA | TBA | NAD83 | Basins | | 7 | Metal | 24"x24" | 05/26/2014 | Dry | Johnston |
| 762 | N/A | 4 | 40 | TBA | Astor Street | On the side of AP 40 Lot 118 | TBA | TBA | NAD83 | Basins | | 7 | Metal | 24"x24" | 05/26/2014 | Dry | Johnston |
| 763 | N/A | 4 | 40 | TBA | Astor Street | On the side of AP 40 Lot 119 | TBA | TBA | NAD83 | Basins | | 7 | Metal | 24"x24" | 05/26/2014 | Dry | Johnston |
| 764 | N/A | 4 | 40 | TBA | 30 Alfred Avenue | Infront of AP 40 Lot 55 | TBA | TBA | NAD83 | Basins | | 7 | Metal | 24"x24" | 05/26/2014 | Dry | Johnston |
| 765 | N/A | 4 | 40 | TBA | 41 Alfred Avenue | Intersection Johnston Ave & Alfred Ave | TBA | TBA | NAD83 | Basins | | 7 | Metal | 24"x24" | 05/26/2014 | Dry | Johnston |
| 766 | N/A | 4 | 40 | TBA | 43 Alfred Avenue | Corner of AP 40 Lot 74 & Lot 72 | TBA | TBA | NAD83 | Basins | | 7 | Metal | 24"x24" | 05/26/2014 | Dry | Johnston |
| 767 | N/A | 4 | 40 | TBA | 12 Roosevelt Avenue | Infront of AP 40 Lot 77 | TBA | TBA | NAD83 | Basins | | 7 | Metal | 24"x24" | 05/26/2014 | Dry | Johnston |
| 768 | N/A | 4 | 40 | TBA | 2 Roosevelt Avenue | Intersection of Roosevelt & Dean Avenue | TBA | TBA | NAD83 | Basins | | 7 | Metal | 24"x24" | 05/26/2014 | Dry | Johnston |
| 769 | N/A | 4 | 41 | TBA | 8 Cadiz Street | Corner of AP 41 Lot 141 & Lot 23 | TBA | TBA | NAD83 | Dry Wells | Leach into Ground | 7 | Metal | 24"x24" | 05/26/2014 | Dry | Johnston |
| 770 | N/A | 4 | 41 | TBA | 4 Cadiz Street | Corner of AP 41 Lot 25 & Lot 149 | TBA | TBA | NAD83 | Dry Wells | Leach into Ground | 7 | Metal | 24"x24" | 05/26/2014 | Dry | Johnston |
| 771 | N/A | 4 | 41 | TBA | 24 Susan Avenue | Infront of AP 41 Lot 78 | TBA | TBA | NAD83 | Basins | | 7 | Metal | 24"x24" | 05/26/2014 | Dry | Johnston |
| 772 | N/A | 4 | 41 | TBA | 19 Susan Avenue | Infront of AP 41 Lot 98 | TBA | TBA | NAD83 | Basins | | 7 | Metal | 24"x24" | 05/26/2014 | Dry | Johnston |
| 773 | N/A | 2 | 43/1 | TBA | 5 Woodlake Drive | Intersection of Woodlake Dr & Old Pocasset Rd | TBA | TBA | NAD83 | Basins | | 7 | Metal | 24"x24" | 05/26/2014 | Dry | Johnston |
| 774 | N/A | 2 | 43/1 | TBA | Central Pike | Intersection of Central Pike & Old Pocasset Rd | TBA | TBA | NAD83 | Basins | | 7 | Metal | 24"x24" | 05/26/2014 | Dry | Johnston |
| 775 | N/A | 5 | 43/1 | TBA | 115 Reservoir Avenue | Infront of AP 43/1 Lot 540 & AP 43/1 Lot 12 road street | TBA | TBA | NAD83 | Basins | | 7 | Metal | 24"x24" | 05/26/2014 | Dry | Johnston |

TOWN OF JOHNSTON
DEPARTMENT OF PUBLIC WORKS
Storm Drains Inspection Report

| A | B | C | D | E | F | G | H | I | J | K | L | U | V | X | Y | Z | AA |
|-------------------|---------------|----------|------|-----------------------|---------------------|--|-----------|------------|------------------|-----------------------|-----------------------------|-----------|----------|----------|--------------------|-----------|----------|
| Photo Information | Inspector | District | Plot | Identification Number | Street Located | Location Notes | Latitude | Longitude | Horizontal Datum | Status basins/outfall | Receiving Water Information | Condition | Material | Diameter | Date of Inspection | Ownership | |
| N/A | Highway Labor | 5 | 43/1 | TBA | Reservoir Avenue | Between 107 & 111, Reservoir Ave Infront of AP 43/2 Lot 2 | TBA | TBA | NAD83 | Basins | | 7 | Metal | 24"x24" | 05/26/2014 | Dry | Johnston |
| N/A | Highway Labor | 5 | 43/1 | TBA | 80 Reservoir Avenue | Infront of AP 43/1 Lot 187 | TBA | TBA | NAD83 | Basins | | 7 | Metal | 24"x24" | 05/26/2014 | Dry | Johnston |
| N/A | Highway Labor | 5 | 43/1 | TBA | 79 Reservoir Avenue | Infront of AP 43/2 Lot 184 | TBA | TBA | NAD83 | Basins | | 7 | Metal | 24"x24" | 05/26/2014 | Dry | Johnston |
| N/A | Highway Labor | 5 | 43/1 | TBA | 68 Reservoir Avenue | Infront of AP 43/2 Lot 249 | TBA | TBA | NAD83 | Basins | | 7 | Metal | 24"x24" | 05/26/2014 | Dry | Johnston |
| N/A | BN | 5 | 43/2 | TBA | Fox Meadow Road | End of the Cul de sac | 41.821048 | -71.546054 | NAD83 | Basins | | 7 | Metal | 24"x24" | 05/26/2014 | Dry | Johnston |
| N/A | BN | 5 | 43/2 | TBA | 6 Fox Meadow Road | Infront of AP 43/2 Lot 1442 | 41.820859 | -71.54625 | NAD83 | Basins | | 7 | Metal | 24"x24" | 05/26/2014 | Dry | Johnston |
| N/A | Highway Labor | 5 | 43/2 | TBA | 4 Fox Meadow Road | On the Lot Tord the front of AP 43/2 Lot 443 | TBA | TBA | NAD83 | Basins | | 7 | Metal | 24"x24" | 05/26/2014 | Dry | Johnston |
| N/A | BN | 5 | 43/2 | TBA | 3 Fox Meadow Road | Infront of AP 43/2 Lot 441 | 41.820906 | -71.546322 | NAD83 | Basins | | 7 | Metal | 24"x24" | 05/26/2014 | Dry | Johnston |
| N/A | BN | 5 | 43/2 | TBA | 5 Camelot Circle | Corner AP 43/2 Lot 449 | 41.820046 | -71.547269 | NAD83 | Basins | | 7 | Metal | 24"x24" | 05/26/2014 | Dry | Johnston |
| N/A | BN | 5 | 43/2 | TBA | 16 Camelot Circle | Corner of AP 43/2 Lot 488 & Lot 437 | 41.81965 | -71.545527 | NAD83 | Basins | | 7 | Metal | 24"x24" | 05/26/2014 | Dry | Johnston |
| N/A | BN | 5 | 43/2 | TBA | 18 Camelot Circle | Corner of AP 43/2 Lot 486 & Lot 435 | 41.818928 | -71.545291 | NAD83 | Basins | | 7 | Metal | 24"x24" | 05/26/2014 | Dry | Johnston |
| N/A | BN | 5 | 43/2 | TBA | 11 Camelot Circle | Corner of AP 43/2 Lot 451 & Lot 452 | 41.819018 | -71.545382 | NAD83 | Basins | | 7 | Metal | 24"x24" | 05/26/2014 | Dry | Johnston |
| N/A | BN | 5 | 43/2 | TBA | 4 Taragon Drive | Infront of AP 43/2 Lot 502 | 41.817155 | -71.540907 | NAD83 | Basins | | 7 | Metal | 24"x24" | 05/26/2014 | Dry | Johnston |
| N/A | BN | 5 | 43/2 | TBA | 6 Taragon Drive | Corner of AP 43/2 Lot 503 & Lot 504 | 41.816898 | -71.540122 | NAD83 | Basins | | 7 | Metal | 24"x24" | 05/26/2014 | Dry | Johnston |
| N/A | BN | 5 | 43/2 | TBA | 7 Taragon Drive | Infront of AP 43/2 Lot 499 | 41.816935 | -71.540086 | NAD83 | Basins | | 7 | Metal | 24"x24" | 05/26/2014 | Dry | Johnston |
| N/A | BN | 5 | 43/2 | TBA | 10 Taragon Drive | Infront of AP 43/2 Lot 505 | 41.81658 | -71.539476 | NAD83 | Basins | | 7 | Metal | 24"x24" | 05/26/2014 | Dry | Johnston |
| N/A | BN | 5 | 43/2 | TBA | 11 Taragon Drive | Infront of AP 43/2 Lot 486 | 41.816294 | -71.538876 | NAD83 | Basins | | 7 | Metal | 24"x24" | 05/26/2014 | Dry | Johnston |
| N/A | BN | 5 | 43/2 | TBA | 12 Taragon Drive | Corner of AP 43/2 Lot 506 & Lot 507 | 41.816256 | -71.538924 | NAD83 | Basins | | 7 | Metal | 24"x24" | 05/26/2014 | Dry | Johnston |
| N/A | BN | 5 | 43/2 | TBA | 23 Jasmine Lane | Infront of AP 43/2 Lot 507 corner Lot | 41.816188 | -71.538878 | NAD83 | Basins | | 7 | Metal | 24"x24" | 05/26/2014 | Dry | Johnston |
| N/A | BN | 5 | 43/2 | TBA | 22 Jasmine Lane | Infront of AP 43/2 Lot 474 | 41.816212 | -71.53888 | NAD83 | Basins | | 7 | Metal | 24"x24" | 05/26/2014 | Dry | Johnston |
| N/A | Highway Labor | 5 | 43/2 | TBA | 19 Jasmine Lane | Infront of AP 43/2 Lot 485 | TBA | TBA | NAD83 | Basins | | 7 | Metal | 24"x24" | 05/26/2014 | Dry | Johnston |
| N/A | Highway Labor | 5 | 43/2 | TBA | 15 Jasmine Lane | Infront of AP 43/2 Lot 483 | TBA | TBA | NAD83 | Basins | | 7 | Metal | 24"x24" | 05/26/2014 | Dry | Johnston |
| N/A | Highway Labor | 5 | 43/2 | TBA | 14 Jasmine Lane | Infront of AP 43/2 Lot 478 | TBA | TBA | NAD83 | Basins | | 7 | Metal | 24"x24" | 05/26/2014 | Dry | Johnston |
| N/A | Highway Labor | 5 | 43/2 | TBA | 9 Jasmine Lane | Infront of AP 43/2 Lot 481 | TBA | TBA | NAD83 | Basins | | 7 | Metal | 24"x24" | 05/26/2014 | Dry | Johnston |
| N/A | Highway Labor | 5 | 43/2 | TBA | 8 Peppermint Lane | Corner of AP 43/2 Lot 369 & Lot 368 | TBA | TBA | NAD83 | Basins | | 7 | Metal | 24"x24" | 05/26/2014 | Dry | Johnston |
| N/A | Highway Labor | 5 | 43/2 | TBA | 14 Peppermint Lane | Infront of AP 43/2 Lot 366 | TBA | TBA | NAD83 | Basins | | 7 | Metal | 24"x24" | 05/26/2014 | Dry | Johnston |
| N/A | Highway Labor | 5 | 43/2 | TBA | 17 Peppermint Lane | Infront of AP 43/2 Lot 362 | TBA | TBA | NAD83 | Basins | | 7 | Metal | 24"x24" | 05/26/2014 | Dry | Johnston |
| N/A | Highway Labor | 5 | 43/2 | TBA | 18 Peppermint Lane | Intersection of Jasmine Lane & Peppermint Lane | TBA | TBA | NAD83 | Basins | | 7 | Metal | 24"x24" | 05/26/2014 | Dry | Johnston |
| N/A | Highway Labor | 5 | 43/2 | TBA | 22 Peppermint Lane | Infront of AP 43/2 Lot 355 | TBA | TBA | NAD83 | Basins | | 7 | Metal | 24"x24" | 05/26/2014 | Dry | Johnston |
| N/A | Highway Labor | 5 | 43/2 | TBA | Peppermint Lane | Intersection of Casaway Drive & Peppermint Lane | TBA | TBA | NAD83 | Basins | | 7 | Metal | 24"x24" | 05/26/2014 | Dry | Johnston |
| N/A | Highway Labor | 5 | 43/2 | TBA | 28 Peppermint Lane | Infront of AP 43/2 Lot 353 | TBA | TBA | NAD83 | Basins | | 7 | Metal | 24"x24" | 05/26/2014 | Dry | Johnston |

TOWN OF JOHNSTON
DEPARTMENT OF PUBLIC WORKS
Storm Drains Inspection Report

| A | B | C | D | E | F | G | H | I | J | K | L | U | V | X | Y | Z | AA |
|-------------------|-----------|----------|------|-----------------------|--------------------|--|-----------|------------|------------------|-----------------------|-----------------------------|-----------|----------|----------|--------------------|-----------|----------|
| Photo Information | Inspector | District | Plat | Identification Number | Street Located | Location Notes | Latitude | Longitude | Horizontal Datum | Status basins/outfall | Receiving Water Information | Condition | Material | Diameter | Date of Inspection | Ownership | |
| 807 | N/A | 5 | 43/2 | TBA | 29 Peppermint Lane | Infront of AP 43/2 Lot 350 Across the street from AP 43/2 Lot 425 | TBA | TBA | NAD83 | Basins | | 7 | Metal | 24"x24" | 05/26/2014 | Dry | Johnston |
| 808 | N/A | 5 | 43/2 | TBA | 3 Almond Drive | | 41.819069 | -71.534744 | NAD83 | Basins | | 6 | Metal | 24"x24" | 05/26/2014 | Dry | Johnston |
| 809 | N/A | 5 | 43/2 | TBA | 6 Almond Drive | Infront of AP 43/2 Lot 428 | TBA | TBA | NAD83 | Basins | | 7 | Metal | 24"x24" | 05/26/2014 | Dry | Johnston |
| 810 | N/A | 5 | 43/2 | TBA | 7 Almond Drive | Corner of AP 43/2 Lot 422 & Lot 423 | TBA | TBA | NAD83 | Basins | | 7 | Metal | 24"x24" | 05/26/2014 | Dry | Johnston |
| 811 | N/A | 5 | 43/2 | TBA | 14 Almond Drive | Infront of AP 43/2 Lot 417 | TBA | TBA | NAD83 | Basins | | 7 | Metal | 24"x24" | 05/26/2014 | Dry | Johnston |
| 812 | N/A | 5 | 43/2 | TBA | 15 Almond Drive | Infront of AP 43/2 Lot 420 | TBA | TBA | NAD83 | Basins | | 7 | Metal | 24"x24" | 05/26/2014 | Dry | Johnston |
| 813 | N/A | 5 | 43/2 | TBA | 16 Almond Drive | Infront of AP 43/2 Lot 456 | TBA | TBA | NAD83 | Basins | | 7 | Metal | 24"x24" | 05/26/2014 | Dry | Johnston |
| 814 | N/A | 5 | 43/2 | TBA | 17 Almond Drive | Infront of AP 43/2 Lot 419 | TBA | TBA | NAD83 | Basins | | 7 | Metal | 24"x24" | 05/26/2014 | Dry | Johnston |
| 815 | N/A | 5 | 43/2 | TBA | 19 Almond Drive | Infront of AP 43/2 Lot 418 Between AP 43/2 Lot 418 & 457 on the Eastern midway | TBA | TBA | NAD83 | Basins | | 7 | Metal | 24"x24" | 05/26/2014 | Dry | Johnston |
| 816 | N/A | 5 | 43/2 | TBA | 19 Almond Drive | | TBA | TBA | NAD83 | Basins | | 7 | Metal | 24"x24" | 05/26/2014 | Dry | Johnston |
| 817 | N/A | 5 | 43/2 | TBA | 20 Almond Drive | Infront of AP 43/2 Lot 328 | TBA | TBA | NAD83 | Basins | | 7 | Metal | 24"x24" | 05/26/2014 | Dry | Johnston |
| 818 | N/A | 5 | 43/2 | TBA | 23 Almond Drive | Infront of AP 43/2 Lot 331 | TBA | TBA | NAD83 | Basins | | 7 | Metal | 24"x24" | 05/26/2014 | Dry | Johnston |
| 819 | N/A | 5 | 43/2 | TBA | Almond Drive | Infront of AP 43/2 Lot 463 infront of public easement Before Nungess Dr on the side of AP 43/2 Lot 329 | TBA | TBA | NAD83 | Basins | | 7 | Metal | 24"x24" | 05/26/2014 | Dry | Johnston |
| 820 | N/A | 5 | 43/2 | TBA | Almond Drive | | TBA | TBA | NAD83 | Basins | | 7 | Metal | 24"x24" | 05/26/2014 | Dry | Johnston |
| 821 | N/A | 5 | 43/2 | TBA | 26 Almond Drive | Corner of AP 43/2 Lot 466 & Lot 286 | TBA | TBA | NAD83 | Dry Well | Leach into Ground | 7 | Metal | 24"x24" | 05/26/2014 | Dry | Johnston |
| 822 | N/A | 5 | 43/2 | TBA | 31 Almond Drive | Infront of AP 43/2 Lot 465 | TBA | TBA | NAD83 | Dry Well | Leach into Ground | 7 | Metal | 24"x24" | 05/26/2014 | Dry | Johnston |
| 823 | N/A | 5 | 43/2 | TBA | Caraway Drive | On the side of AP 43/2 Lot 328 | TBA | TBA | NAD83 | Basins | | 7 | Metal | 24"x24" | 05/26/2014 | Dry | Johnston |
| 824 | N/A | 5 | 43/2 | TBA | Caraway Drive | On the side of AP 43/2 Lot 456 | TBA | TBA | NAD83 | Basins | | 7 | Metal | 24"x24" | 05/26/2014 | Dry | Johnston |
| 825 | N/A | 5 | 43/2 | TBA | 6 Caraway Drive | Infront of AP 43/2 Lot 454 | TBA | TBA | NAD83 | Basins | | 7 | Metal | 24"x24" | 05/26/2014 | Dry | Johnston |
| 826 | N/A | 5 | 43/2 | TBA | 16 Caraway Drive | Corner of AP 43/2 Lot 490 & Lot 489 | TBA | TBA | NAD83 | Basins | | 7 | Metal | 24"x24" | 05/26/2014 | Dry | Johnston |
| 827 | N/A | 5 | 43/2 | TBA | Cinnamon Drive | On the side of AP 43/2 Lot 498 | TBA | TBA | NAD83 | Basins | | 7 | Metal | 24"x24" | 05/21/2014 | Dry | Johnston |
| 828 | N/A | 5 | 43/2 | TBA | 21 Cinnamon Drive | Corner of AP 43/2 Lot 492 | TBA | TBA | NAD83 | Basins | | 7 | Metal | 24"x24" | 05/21/2014 | Dry | Johnston |
| 829 | N/A | 5 | 43/2 | TBA | 20 Cinnamon Drive | Infront of AP 43/2 Lot 497 | TBA | TBA | NAD83 | Basins | | 7 | Metal | 24"x24" | 05/21/2014 | Dry | Johnston |
| 830 | N/A | 5 | 43/2 | TBA | 4 Cinnamon Drive | Corner of AP 43/2 Lot 321 & Lot 322 | TBA | TBA | NAD83 | Basins | | 7 | Metal | 24"x24" | 05/21/2014 | Dry | Johnston |
| 831 | N/A | 5 | 43/2 | TBA | 3 Cinnamon Drive | Corner of AP 43/2 Lot 323 & Lot 324 | TBA | TBA | NAD83 | Basins | | 7 | Metal | 24"x24" | 05/21/2014 | Dry | Johnston |
| 832 | N/A | 5 | 43/2 | TBA | Cinnamon Drive | On the side of AP 43/2 Lot 295 | TBA | TBA | NAD83 | Basins | | 7 | Metal | 24"x24" | 05/21/2014 | Dry | Johnston |
| 833 | N/A | 5 | 43/2 | TBA | Cinnamon Drive | Corner of AP 43/2 Lot 292 | TBA | TBA | NAD83 | Basins | | 7 | Metal | 24"x24" | 05/21/2014 | Dry | Johnston |
| 834 | N/A | 5 | 43/2 | TBA | 11 Beechnut Drive | Infront of AP 43/2 Lot 291 | TBA | TBA | NAD83 | Basins | | 7 | Metal | 24"x24" | 05/21/2014 | Dry | Johnston |
| 835 | N/A | 5 | 43/2 | TBA | Beechnut Drive | On the side of AP 43/2 Lot 290 | TBA | TBA | NAD83 | Basins | | 7 | Metal | 24"x24" | 05/21/2014 | Dry | Johnston |
| 836 | N/A | 5 | 43/2 | TBA | 17 Beechnut Drive | Infront of AP 43/2 Lot 294 | TBA | TBA | NAD83 | Basins | | 7 | Metal | 24"x24" | 05/21/2014 | Dry | Johnston |
| 837 | N/A | 5 | 43/2 | TBA | 20 Beechnut Drive | Infront of AP 43/2 Lot 295 | TBA | TBA | NAD83 | Basins | | 7 | Metal | 24"x24" | 05/21/2014 | Dry | Johnston |

TOWN OF JOHNSTON
DEPARTMENT OF PUBLIC WORKS
Storm Drains Inspection Report

2020

| A | B | C | D | E | F | G | H | I | J | K | L | U | V | X | Y | Z | AA |
|-------------------|-----------|---------------|----------|--------|-----------------------|--------------------|--|-----------|------------|------------------|-----------------------|-----------------------------|-----------|----------|----------|--------------------|--------------|
| Photo Information | Inspector | District | Parcel # | Plat # | Identification Number | Street Located | Location Notes | Latitude | Longitude | Horizontal Datum | Status basins/outfall | Receiving Water Information | Condition | Material | Diameter | Date of Inspection | Ownership |
| 838 | N/A | Highway Labor | 5 | 43/2 | TBA | 26 Beechnut Drive | Center of AP 43/2 Lot 306 & Lot 302 | TBA | TBA | NAD83 | Basins | | 7 | Metal | 24"x24" | 05/21/2014 | Dry Johnston |
| 839 | N/A | Highway Labor | 5 | 43/2 | TBA | 29 Beechnut Drive | Infront of AP 43/2 Lot 305 | TBA | TBA | NAD83 | Basins | | 7 | Metal | 24"x24" | 05/21/2014 | Dry Johnston |
| 840 | N/A | Highway Labor | 5 | 43/2 | TBA | 33 Beechnut Drive | Infront of AP 43/2 Lot 308 | TBA | TBA | NAD83 | Basins | | 7 | Metal | 24"x24" | 05/21/2014 | Dry Johnston |
| 841 | N/A | Highway Labor | 5 | 43/2 | TBA | Nutmeg Drive | Center of AP 43/2 Lot 306 | TBA | TBA | NAD83 | Basins | | 7 | Metal | 24"x24" | 05/21/2014 | Dry Johnston |
| 842 | N/A | Highway Labor | 5 | 43/2 | TBA | 1 Nutmeg Drive | Center of AP 43/2 Lot 3014 | TBA | TBA | NAD83 | Basins | | 7 | Metal | 24"x24" | 05/21/2014 | Dry Johnston |
| 843 | N/A | Highway Labor | 5 | 43/2 | TBA | Nutmeg Drive | On the side of AP 43/2 Lot 319 | TBA | TBA | NAD83 | Basins | | 7 | Metal | 24"x24" | 05/21/2014 | Dry Johnston |
| 844 | N/A | Highway Labor | 5 | 43/2 | TBA | 3 Nutmeg Drive | Center of AP 43/2 Lot 318 Around the corner of AP 43/2 Lot 306 | TBA | TBA | NAD83 | Basins | | 7 | Metal | 24"x24" | 05/21/2014 | Dry Johnston |
| 845 | N/A | Highway Labor | 5 | 43/2 | TBA | Nutmeg Drive | Center of AP 43/2 Lot 314 | TBA | TBA | NAD83 | Basins | | 7 | Metal | 24"x24" | 05/21/2014 | Dry Johnston |
| 846 | N/A | Highway Labor | 5 | 43/2 | TBA | 1 Nutmeg Drive | Center of Beechnut Dr & Nutmeg Dr AP 43/2 Lot 314 | TBA | TBA | NAD83 | Basins | | 7 | Metal | 24"x24" | 05/21/2014 | Dry Johnston |
| 847 | N/A | Highway Labor | 5 | 43/2 | TBA | 3 Nutmeg Drive | On the side of AP 43/2 Lot 319 | TBA | TBA | NAD83 | Basins | | 7 | Metal | 24"x24" | 05/21/2014 | Dry Johnston |
| 848 | N/A | Highway Labor | 5 | 43/2 | TBA | 3 Nutmeg Drive | Infront of AP 43/2 Lot 318 | TBA | TBA | NAD83 | Basins | | 7 | Metal | 24"x24" | 05/21/2014 | Dry Johnston |
| 849 | N/A | Highway Labor | 5 | 43/2 | TBA | 8 Nutmeg Drive | Center of AP 43/2 Lot 326 & Lot 349 | TBA | TBA | NAD83 | Basins | | 7 | Metal | 24"x24" | 05/21/2014 | Dry Johnston |
| 850 | N/A | Highway Labor | 5 | 43/2 | TBA | 9 Nutmeg Drive | Infront of AP 43/2 Lot 348 | TBA | TBA | NAD83 | Basins | | 7 | Metal | 24"x24" | 05/21/2014 | Dry Johnston |
| 851 | N/A | Highway Labor | 5 | 43/2 | TBA | 10 Nutmeg Drive | On the side of AP 43/2 Lot 351 | TBA | TBA | NAD83 | Basins | | 7 | Metal | 24"x24" | 05/21/2014 | Dry Johnston |
| 852 | N/A | Highway Labor | 5 | 43/2 | TBA | 17 Nutmeg Drive | Center of AP 43/2 Lot 460 & Lot 461 | TBA | TBA | NAD83 | Basins | | 7 | Metal | 24"x24" | 05/21/2014 | Dry Johnston |
| 853 | N/A | Highway Labor | 5 | 43/2 | TBA | 12 Nutmeg Drive | Front of AP 43/2 Lot 468 | TBA | TBA | NAD83 | Basins | | 7 | Metal | 24"x24" | 05/21/2014 | Dry Johnston |
| 854 | N/A | Highway Labor | 5 | 43/2 | TBA | 19 Nutmeg Drive | Center of AP 43/2 Lot 462 & Lot 461 | TBA | TBA | NAD83 | Basins | | 7 | Metal | 24"x24" | 05/21/2014 | Dry Johnston |
| 855 | N/A | Highway Labor | 5 | 43/2 | TBA | 23 Nutmeg Drive | Center of AP 43/2 Lot 466 & Lot 467 | TBA | TBA | NAD83 | Basins | | 7 | Metal | 24"x24" | 05/21/2014 | Dry Johnston |
| 856 | N/A | Highway Labor | 5 | 43/2 | TBA | 33 Hill Drive | Center of AP 43/2 Lot 288 & Lot 467 | TBA | TBA | NAD83 | Dry Well | Leach into Ground | 6 | Metal | 24"x24" | 05/26/2014 | Dry Johnston |
| 857 | N/A | Highway Labor | 5 | 43/2 | TBA | 34 Hill Drive | Center of AP 43/2 Lot 290 & Lot 470 | TBA | TBA | NAD83 | Dry Well | Leach into Ground | 6 | Metal | 24"x24" | 05/26/2014 | Dry Johnston |
| 858 | N/A | Highway Labor | 5 | 43/2 | TBA | 36 Hill Drive | Center of AP 43/2 Lot 469 & Lot 468 | TBA | TBA | NAD83 | Basins | | 6 | Metal | 24"x24" | 05/26/2014 | Dry Johnston |
| 859 | N/A | Highway Labor | 5 | 43/2 | TBA | 37 Hill Drive | Infront of AP 43/2 Lot 467 near intersection | TBA | TBA | NAD83 | Basins | | 6 | Metal | 24"x24" | 05/26/2014 | Dry Johnston |
| 860 | N/A | Highway Labor | 2 | 44/1 | TBA | 6 Linwood Drive | Infront of AP 44/1 Lot 241 | TBA | TBA | NAD83 | Basins | | 7 | Metal | 24"x24" | 05/21/2014 | Dry Johnston |
| 861 | N/A | Highway Labor | 2 | 44/1 | TBA | 4 Linwood Drive | Center of AP 44/1 Lot 248 & Lot 241 | TBA | TBA | NAD83 | Basins | | 7 | Metal | 24"x24" | 05/21/2014 | Dry Johnston |
| 862 | N/A | Highway Labor | 2 | 44/1 | TBA | 2 Rose Hill Drive | Infront of AP 44/1 Lot 229 | TBA | TBA | NAD83 | Basins | | 7 | Metal | 24"x24" | 05/21/2014 | Dry Johnston |
| 863 | N/A | BN | 2 | 44/1 | TBA | 10 Brookwood Drive | Center of AP 44/1 Lot 231 near to the stop sign | 41.808895 | -71.497627 | NAD83 | Basins | | 5 | Metal | 24"x24" | 05/21/2014 | Dry Johnston |
| 864 | N/A | BN | 2 | 44/1 | TBA | 2 Brookwood Drive | Center of Brookwood Drive & Floral Drive | 41.809277 | -71.49586 | NAD83 | Basins | | 7 | Metal | 24"x24" | 05/21/2014 | Dry Johnston |
| 865 | N/A | BN | 2 | 44/1 | TBA | Fall View Drive | Intersection of Brookwood Drive & Fall View Drive | 41.808935 | -71.497526 | NAD83 | Basins | | 6 | Metal | 24"x24" | 05/21/2014 | Dry Johnston |
| 866 | N/A | BN | 2 | 44/1 | TBA | Floral Drive | Intersection of Brookwood Drive & Fall View Drive | 41.809337 | -71.495817 | NAD83 | Basins | | 7 | Metal | 24"x24" | 05/21/2014 | Dry Johnston |
| 867 | N/A | BN | 2 | 44/1 | TBA | 5 Brown Drive | Infront of AP 44/1 Lot 136 | 41.809945 | -71.495588 | NAD83 | Basins | | 6 | Metal | 24"x24" | 05/21/2014 | Dry Johnston |
| 868 | N/A | BN | 2 | 44/1 | TBA | Brown Drive | Infront of AP 44/1 Lot 398 | 41.809887 | -71.495585 | NAD83 | Basins | | 6 | Metal | 24"x24" | 05/21/2014 | Dry Johnston |

TOWN OF JOHNSTON
DEPARTMENT OF PUBLIC WORKS
Storm Drains Inspection Report

| A | B | C | D | E | F | G | H | I | J | K | L | U | V | X | Y | Z | AA |
|-------------------|---------------|----------|------|-----------------------|---|--|-----------|------------|------------------|-----------------------|-----------------------------|-----------|----------|----------|--------------------|-----------|----------|
| Photo Information | Inspector | District | Plat | Identification Number | Street Located | Location Notes | Latitude | Longitude | Horizontal Datum | Status basins/outfall | Receiving Water Information | Condition | Material | Diameter | Date of Inspection | Ownership | |
| N/A | Highway Labor | 2 | 44/1 | TBA | 455 Central Avenue | 46 Corner of AP 44/1 Lot 45 & Lot | TBA | TBA | NAD83 | Basins | | 9 | Metal | 24"x24" | 05/21/2014 | Dry | Johnston |
| N/A | Highway Labor | 2 | 44/1 | TBA | 464 Central Avenue | 12 Infront of AP 44/1 Lot 12 | TBA | TBA | NAD83 | Basins | | 9 | Metal | 24"x24" | 05/21/2014 | Dry | Johnston |
| N/A | Highway Labor | 2 | 44/1 | TBA | 417 Central Avenue | 48 Infront of AP 44/1 Lot 48 | TBA | TBA | NAD83 | Basins | | 9 | Metal | 24"x24" | 05/21/2014 | Dry | Johnston |
| N/A | Highway Labor | 2 | 44/1 | TBA | 18 Alcar Drive | 266 Corner of AP 44/1 Lot 265 & Lot | TBA | TBA | NAD83 | Basins | | 7 | Metal | 24"x24" | 05/21/2014 | Dry | Johnston |
| N/A | Highway Labor | 2 | 44/1 | TBA | 26 Alcar Drive | 269 Infront of AP 44/1 Lot 269 | TBA | TBA | NAD83 | Basins | | 7 | Metal | 24"x24" | 05/21/2014 | Dry | Johnston |
| N/A | Highway Labor | 2 | 44/1 | BS44-1-257-1 | 2 Alcar Drive | 257 Infront of AP 44/1 Lot 257 | TBA | TBA | NAD83 | Basins | | 7 | Metal | 24"x24" | 05/21/2014 | Dry | Johnston |
| N/A | Highway Labor | 2 | 44/1 | BS44-1-257-2 | 2 Alcar Drive | 120 Corner of AP 44/1 Lot 257 & Lot | TBA | TBA | NAD83 | Basins | | 7 | Metal | 24"x24" | 05/21/2014 | Dry | Johnston |
| N/A | Highway Labor | 2 | 44/1 | TBA | Alcar Drive | Intersection of Alwood Ave & Alcar Drive | TBA | TBA | NAD83 | Basins | | 7 | Metal | 24"x24" | 05/21/2014 | Dry | Johnston |
| N/A | Highway Labor | 2 | 44/1 | BS44-1-280-0 | 16 Gesmondi Drive | 281 Corner of AP 44/1 Lot 280 & Lot | TBA | TBA | NAD83 | Basins | | 7 | Metal | 24"x24" | 05/21/2014 | Dry | Johnston |
| N/A | Highway Labor | 2 | 44/1 | BS44-1-275-0 | 11 Gesmondi Drive | 275 Corner of AP 44/1 Lot 275 | TBA | TBA | NAD83 | Basins | | 7 | Metal | 24"x24" | 05/21/2014 | Dry | Johnston |
| N/A | Highway Labor | 2 | 44/1 | BS44-1-289-1 | 5 Gesmondi Drive | 290 Corner of AP 44/1 Lot 289 & Lot | TBA | TBA | NAD83 | Basins | | 8 | Metal | 24"x24" | 05/21/2014 | Dry | Johnston |
| N/A | Highway Labor | 2 | 44/1 | BS44-1-492-0 | 3 Cecelia Drive | 492 Infront of AP 44/1 Lot 492 | TBA | TBA | NAD83 | Basins | | 7 | Metal | 24"x24" | 05/21/2014 | Dry | Johnston |
| N/A | Highway Labor | 2 | 44/1 | BS44-1-493-1 | 5 Cecelia Drive | 493 Corner of AP 44/1 Lot 493 & Lot | TBA | TBA | NAD83 | Basins | | 7 | Metal | 24"x24" | 05/21/2014 | Dry | Johnston |
| N/A | Highway Labor | 2 | 44/1 | BS44-1-493-2 | 5 Cecelia Drive | 493 Corner of AP 44/1 Lot 494 & Lot | TBA | TBA | NAD83 | Basins | | 8 | Metal | 24"x24" | 05/21/2014 | Dry | Johnston |
| N/A | Highway Labor | 2 | 44/1 | BS44-1-394-0 | Cecelia Drive | 394 Infront of AP 44/1 Lot 394 | TBA | TBA | NAD83 | Basins | | 8 | Metal | 24"x24" | 05/21/2014 | Dry | Johnston |
| N/A | Highway Labor | 2 | 44/1 | BS44-1-106-1 | 101 Cecelia Drive | 106 Infront of AP 44/1 Lot 106 | TBA | TBA | NAD83 | Basins | | 7 | Metal | 24"x24" | 05/21/2014 | Dry | Johnston |
| N/A | Highway Labor | 2 | 44/1 | BS44-1-106-2 | 101 Cecelia Drive | 202 Corner of AP 44/1 Lot 106 & Lot | TBA | TBA | NAD83 | Basins | | 7 | Metal | 24"x24" | 05/21/2014 | Dry | Johnston |
| N/A | Highway Labor | 2 | 44/1 | BS44-1-104-0 | 87 Scituate Avenue | 104 Infront of AP 44/1 Lot 104 | TBA | TBA | NAD83 | Basins | | 7 | Metal | 24"x24" | 05/21/2014 | Dry | Johnston |
| N/A | Highway Labor | 2 | 44/1 | BS44-1-103-0 | 85 Scituate Avenue | 103 Infront of AP 44/1 Lot 103 | TBA | TBA | NAD83 | Basins | | 7 | Metal | 24"x24" | 05/21/2014 | Dry | Johnston |
| N/A | Highway Labor | 2 | 44/1 | TBA | 65 Scituate Avenue | Intersection of Gesmondi Dr & Scituate Ave | TBA | TBA | NAD83 | Basins | | 7 | Metal | 24"x24" | 05/21/2014 | Dry | Johnston |
| N/A | Highway Labor | 2 | 44/1 | TBA | 51 Scituate Avenue | 182 Corner of AP 44/1 Lot 183 & Lot | TBA | TBA | NAD83 | Basins | | 7 | Metal | 24"x24" | 05/21/2014 | Dry | Johnston |
| N/A | Highway Labor | 2 | 44/1 | TBA | 11 Scituate Avenue | Intersection of AP 44/1 Lot 4 & Lot 2 | TBA | TBA | NAD83 | Basins | | 7 | Metal | 24"x24" | 05/21/2014 | Dry | Johnston |
| N/A | Highway Labor | 2 | 44/1 | TBA | Scituate Avenue | Intersection of Alwood Ave & Scituate Ave | TBA | TBA | NAD83 | Basins | | 7 | Metal | 24"x24" | 05/21/2014 | Dry | Johnston |
| N/A | BN | 2 | 44/2 | 4 Barbara Court | 497 Infront of AP 44/2 Lot 497 | 497 Corner of AP 44/2 Lot 498 & Lot | 41.812013 | -71.503244 | NAD83 | Basins | | 7 | Metal | 24"x24" | 05/21/2014 | Dry | Johnston |
| N/A | BN | 2 | 44/2 | 3 Barbara Court | 459 Infront of AP 44/2 Lot 459 | 459 Corner of AP 44/2 Lot 458 & Lot | 41.811953 | -71.503279 | NAD83 | Basins | | 7 | Metal | 24"x24" | 05/21/2014 | Dry | Johnston |
| N/A | BN | 2 | 44/2 | 2 Barbara Court | 460 Infront of AP 44/2 Lot 460 | 460 near box | 41.811873 | -71.502735 | NAD83 | Basins | | 7 | Metal | 24"x24" | 05/21/2014 | Dry | Johnston |
| N/A | BN | 2 | 44/2 | 1 Barbara Court | 460 Infront of AP 44/2 Lot 460 | 460 near box | 41.811805 | -71.502721 | NAD83 | Basins | | 7 | Metal | 24"x24" | 05/21/2014 | Dry | Johnston |
| N/A | BN | 2 | 44/2 | 1 Barbara Court | 460 Infront of Power Ave & Barbara Court | 460 near box | 41.811805 | -71.50231 | NAD83 | Basins | | 7 | Metal | 24"x24" | 05/21/2014 | Dry | Johnston |
| N/A | BN | 2 | 44/2 | Power Avenue | 454 Intersection of Barbara Court & Power Avenue | 454 near box | 41.811942 | -71.502351 | NAD83 | Basins | | 7 | Metal | 24"x24" | 05/21/2014 | Dry | Johnston |
| N/A | BN | 2 | 44/2 | 18 Power Avenue | 454 Infront of AP 44/2 Lot 454 | 454 near box | 41.812261 | -71.502262 | NAD83 | Basins | | 8 | Metal | 24"x24" | 05/21/2014 | Dry | Johnston |
| N/A | BN | 2 | 44/2 | 16 Power Avenue | 453 Infront of AP 44/2 Lot 453 | 453 near box | 41.811819 | -71.502181 | NAD83 | Basins | | 7 | Metal | 24"x24" | 05/21/2014 | Dry | Johnston |

TOWN OF JOHNSTON
DEPARTMENT OF PUBLIC WORKS
Storm Drains Inspection Report

| ID | A Photo Information | B Inspector | C District | D 3 22 | E Plat | F Identification Number | G Street Located | H Location Notes | I Latitude | J Longitude | K Horizontal Diam | L Status basins/outfall | U Receiving Water Information | V Condition | X Material | Y Diameter | Z Date of Inspection | AA Ownership |
|-----|------------------------|----------------|---------------|--------------|-----------|----------------------------|---------------------|--|---------------|----------------|----------------------|----------------------------|----------------------------------|----------------|---------------|---------------|-------------------------|-----------------|
| | | | | | | | | | | | | | | | | | | |
| 900 | N/A | BN | 2 | 44/2 | | | 12 Power Avenue | In front of AP 44/2 Lot 451 east from Young Lane | 41.810959 | -71.502048 | NAD83 | Basins | | 7 | Metal | 24"x24" | 05/27/2014 Dry | Johnston |
| 901 | N/A | BN | 2 | 44/2 | | | 10 Tevere Drive | At the end around the cul-de-sac | 41.810813 | -71.499818 | NAD83 | Basin | | 7 | Metal | 24"x24" | 05/27/2014 Dry | Johnston |
| 902 | N/A | BN | 2 | 44/2 | | | Tevere Drive | on the side of AP 44/2 Lot 376 | 41.811986 | -71.500253 | NAD83 | Basin | | 7 | Metal | 24"x24" | 05/27/2014 Dry | Johnston |
| 903 | N/A | BN | 2 | 44/2 | | | Tevere Drive | on the side of AP 44/2 Lot 362 | 41.811974 | -71.50035 | NAD83 | Basin | | 7 | Metal | 24"x24" | 05/27/2014 Dry | Johnston |
| 904 | N/A | BN | 2 | 44/2 | | | 7 Lillian Road | Corner of AP 44/2 Lot 344 & Lot 345 | 41.812295 | -71.50082 | NAD83 | Basin | | 7 | Metal | 24"x24" | 05/27/2014 Dry | Johnston |
| 905 | N/A | BN | 2 | 44/2 | | | 9 Lillian Road | Front corner yard AP 44/2 Lot 345 & Lot 344 | 41.812329 | -71.500816 | NAD83 | Basin | | 6 | Metal | 24"x24" | 05/27/2014 Dry | Johnston |
| 906 | N/A | BN | 2 | 44/2 | | | 9 Lillian Road | Around the cul-de-sac | 41.812301 | -71.500849 | NAD83 | Basin | | 6 | Metal | 24"x24" | 05/27/2014 Dry | Johnston |
| 907 | N/A | BN | 2 | 44/2 | | | 5 Lillian Road | In front of AP 44/2 Lot 345 | 41.812339 | -71.500317 | NAD83 | Basin | | ??? | Metal | 24"x24" | 05/27/2014 | Johnston |
| 908 | N/A | Highway Labor | 2 | 44/2 | | | 3 Lillian Road | Between AP 44/2 Lot 321 & 322 | TBA | TBA | NAD83 | ??? | | ??? | Metal | 24"x24" | 05/27/2014 | Johnston |
| 909 | N/A | BN | 2 | 44/2 | | | Lillian Road | on the side of AP 44/2 Lot 320 | 41.812299 | -71.499563 | NAD83 | Basin | | 7 | Metal | 24"x24" | 05/27/2014 | Johnston |
| 910 | N/A | BN | 2 | 44/2 | | | 23 Linwood Drive | Corner of side yard of AP 44/2 Lot 316 | 41.812386 | -71.499585 | NAD83 | Basin | | 7 | Metal | 24"x24" | 05/27/2014 | Johnston |
| 911 | N/A | BN | 2 | 44/2 | | | 23 Linwood Drive | Back yard corner of AP 44/2 Lot 313 & 316 | 41.812463 | -71.499032 | NAD83 | Basin | | 7 | Metal | 24"x24" | 05/27/2014 | Johnston |
| 912 | N/A | BN | 2 | 44/2 | | | 25 Linwood Drive | Side yard right side of drive way AP 44/2 Lot 313 | 41.812518 | -71.498757 | NAD83 | Basin | | 7 | Metal | 24"x24" | 05/27/2014 | Johnston |
| 913 | N/A | BN | 2 | 44/2 | | | 25 Linwood Drive | Corner of side yard of AP 44/2 Lot 313 | 41.812545 | -71.498528 | NAD83 | Basin | | 7 | Metal | 24"x24" | 05/27/2014 | Johnston |
| 914 | N/A | BN | 2 | 44/2 | | | 25 Linwood Drive | Front yard right side of walk way on AP 44/2 Lot 313 | 41.812437 | -71.498408 | NAD83 | Basin | | 7 | Metal | 24"x24" | 05/27/2014 | Johnston |
| 915 | N/A | BN | 2 | 44/2 | | | 27 Linwood Drive | Front yard of AP 44/2 Lot 312 | 41.812195 | -71.498211 | NAD83 | Basin | | ??? | Metal | 24"x24" | 05/27/2014 | Johnston |
| 916 | N/A | Highway Labor | 2 | 44/2 | | | 40 Linwood Drive | On easement AP 44/2 Lot 328 | TBA | TBA | NAD83 | Basin | | ??? | Metal | 24"x24" | 05/27/2014 | Johnston |
| 917 | N/A | BN | 2 | 44/2 | | | 7 Hope Court | Between AP 44/2 Lot 409 and Lot 337 | 41.811741 | -71.496646 | NAD83 | Basin | | 7 | Metal | 24"x24" | 05/27/2014 Dry | Johnston |
| 918 | N/A | BN | 2 | 44/2 | | | Old Atwood Avenue | Intersection of Old Atwood Ave & Right of Way Hope Ct | 41.811749 | -71.495606 | NAD83 | Basin | | 8 | Metal | 24"x24" | 05/27/2014 Dry | Johnston |
| 919 | N/A | BN | 1,2,5 | 44/4 | | | Central Avenue | Open lot AP 44/4 Lot 483 | 41.811326 | -71.508686 | NAD83 | Basin | | 8 | Metal | 24"x24" | 05/27/2014 Dry | Johnston |
| 920 | N/A | BN | 2 | 44/4 | | | Falcon Crest | Intersection of Central Ave & Falcon Crest | 41.810998 | -71.507881 | NAD83 | Basin | | 8 | Metal | 24"x24" | 05/27/2014 Dry | Johnston |
| 921 | N/A | BN | 2 | 44/4 | | | 2 Falcon Crest | In front of AP 44/4 Lot 483 Left hand side of driveway | 41.811015 | -71.507809 | NAD83 | Basin | | 9 | Metal | 24"x24" | 05/27/2014 Dry | Johnston |
| 922 | N/A | BN | 2 | 44/4 | | | 2 Falcon Crest | In front of AP 44/4 Lot 483 right side of Lot | 41.811201 | -71.507727 | NAD83 | Basin | | 7 | Metal | 24"x24" | 05/27/2014 Dry | Johnston |
| 923 | N/A | BN | 2 | 44/4 | | | 3 Falcon Crest | In front of AP 44/4 Lot 489 | 41.811194 | -71.507637 | NAD83 | Basin | | 8 | Metal | 24"x24" | 05/27/2014 Dry | Johnston |
| 924 | N/A | BN | 2 | 44/4 | | | 4 Falcon Crest | In front of AP 44/4 Lot 484 Left side of drive way | 41.811384 | -71.507721 | NAD83 | Basin | | 8 | Metal | 24"x24" | 05/27/2014 Dry | Johnston |
| 925 | N/A | BN | 2 | 44/4 | | | 5 Falcon Crest | In front of AP 44/4 Lot 488 right side of drive way | 41.811398 | -71.507623 | NAD83 | Basin | | 8 | Metal | 24"x24" | 05/27/2014 Dry | Johnston |
| 926 | N/A | BN | 2 | 44/4 | | | 6 Falcon Crest | In front of AP 44/4 Lot 485 Left side of drive way | 41.812026 | -71.507837 | NAD83 | Basin | | 8 | Metal | 24"x24" | 05/27/2014 Dry | Johnston |
| 927 | N/A | BN | 2 | 44/4 | | | 7 Falcon Crest | In front of AP 44/4 Lot 487 right corner of drive way | 41.812019 | -71.507742 | NAD83 | Basin | | 7 | Metal | 24"x24" | 05/27/2014 Dry | Johnston |
| 928 | N/A | BN | 2 | 44/4 | | | 21 Young Lane | On the right side of the drive way AP 44/4 Lot 470 | 41.812114 | -71.506666 | NAD83 | Basin | | 6 | Metal | 24"x24" | 05/27/2014 Dry | Johnston |
| 929 | N/A | BN | 2 | 44/4 | | | 18 Young Lane | On the left side of the drive way AP 44/4 Lot 469 | 41.812119 | -71.506651 | NAD83 | Basin | | 5 | Metal | 24"x24" | 05/27/2014 Dry | Johnston |
| 930 | N/A | BN | 2 | 44/4 | | | 17 Young Lane | Corner of AP 44/4 Lot 472 & Lot 471 | 41.811906 | -71.505781 | NAD83 | Basin | | 7 | Metal | 24"x24" | 05/27/2014 Dry | Johnston |

TOWN OF JOHNSTON
DEPARTMENT OF PUBLIC WORKS
Storm Drains Inspection Report

| A | B | C | D | E | F | G | H | I | J | K | L | U | V | X | Y | Z | AA |
|-------------------|-----------|---------------|------|-----------------------|-------------------------------------|--|-----------|------------|------------------|-----------------------|-----------------------------|-----------|----------|----------|------------------------------------|-----------|----------|
| Photo Information | Inspector | District | Plat | Identification Number | Street Located | Location Notes | Latitude | Longitude | Horizontal Datum | Status basins/outfall | Receiving Water Information | Condition | Material | Diameter | Date of Inspection | Ownership | |
| 931 | N/A | BN | 2 | 44/4 | 16 Young Lane | Left side of fire hydrant in front of AP 44/4 Lot 468 | 41.811976 | -71.505738 | NAD83 | Basin | | 7 | Metal | 24"x24" | 05/21/2014 | Dry | Johnston |
| 932 | N/A | BN | 2 | 44/4 | 5 Dawn Drive | Between AP 44/4 Lot 473 & Lot 434 | 41.810794 | -71.505272 | NAD83 | Basin | | 7 | Metal | 24"x24" | 05/21/2014 | Dry | Johnston |
| 933 | N/A | BN | 2 | 44/4 | 6 Dawn Drive | Right side of a rocky drive way | 41.810772 | -71.505175 | NAD83 | Basin | | 7 | Metal | 24"x24" | 05/21/2014 | Dry | Johnston |
| 934 | N/A | BN | 2 | 44/4 | BS44-4-591-0 Dawn Drive | Intersection of 391 Central Ave & Dawn Dr | 41.810091 | -71.505818 | NAD83 | Basin | | 7 | Metal | 24"x24" | 05/21/2014 | Dry | Johnston |
| 935 | N/A | BN | 2 | 44/4 | BS44-4-587-0 Dawn Drive | Intersection of 387 central Ave & Dawn Dr | 41.810039 | -71.505708 | NAD83 | TBA | Leach into | 7 | Metal | 24"x24" | 05/21/2014 | Dry | Johnston |
| 936 | N/A | Highway Labor | 5 | 45/1 | DW45-1-161-0 117 Bishop Hill Rd | Front of Lot 161 & 345 | TBA | TBA | NAD83 | Dry Well | Ground | 6 | Metal | 24"x24" | 2017 | Dry | Johnston |
| 937 | N/A | Highway Labor | 5 | 45/1 | BS45-1-145-0 4 Paradise Lane | Front of 4 Paradise Lane Front of Lot 145 | TBA | TBA | NAD83 | Basin | | 7 | Metal | 24"x24" | 2017 | Dry | Johnston |
| 938 | N/A | Highway Labor | 5 | 45/1 | BS45-1-146-0 8 Paradise Lane | Front of 8 Paradise Lane Front of Lot 146 | TBA | TBA | NAD83 | Basin | | 7 | Metal | 24"x24" | 2017 | Dry | Johnston |
| 939 | N/A | Highway Labor | 5 | 45/1 | BS45-1-147-0 10 Boulder Drive | Front of wooded area left side of driveway 10 Boulder Dr | TBA | TBA | NAD83 | Basin | | 5 | Metal | 24"x24" | 2017 | Dry | Johnston |
| 940 | N/A | Highway Labor | 5 | 45/1 | BS45-1-146-1 Boulder Drive | Side of 11 Primrose Lane | 41.823504 | -71.550696 | NAD83 | Basin | | 7 | Metal | 24"x24" | 2017 | Dry | Johnston |
| 941 | N/A | Highway Labor | 5 | 45/1 | BS45-1-483-0 8 Primrose Lane | In front of 8 Primrose Lane AP 45/1 Lot 483 | TBA | TBA | NAD83 | Basin | | 7 | Metal | 24"x24" | 2017 | Dry | Johnston |
| 942 | N/A | Highway Labor | 5 | 45/1 | BS45-1-140-0 5 Primrose Lane | In front of 5 Primrose Lane AP 45/1 Lot 140 | TBA | TBA | NAD83 | Basin | | 7 | Metal | 24"x24" | 2017 | Dry | Johnston |
| 943 | N/A | Highway Labor | 5 | 45/1 | BS45-1-139-0 7 Primrose Lane | In front of 7 Primrose Lane AP 45/1 Lot 139 | TBA | TBA | NAD83 | Basin | | 7 | Metal | 24"x24" | 2017 | Dry | Johnston |
| 944 | N/A | Highway Labor | 5 | 45/1 | BS45-1-446-2 11 Primrose Lane | In front of 11 Primrose Lane AP 45/1 Lot 446 | TBA | TBA | NAD83 | Basin | | 7 | Metal | 24"x24" | 2017 | Dry | Johnston |
| 945 | N/A | Highway Labor | 5 | 45/1 | BS45-1-478-0 12 Primrose Lane | Front Left of 12 Primrose Lane AP 45/1 Lot 447 | TBA | TBA | NAD83 | Basin | | 7 | Metal | 24"x24" | 2017 | Dry | Johnston |
| 946 | N/A | Highway Labor | 5 | 45/1 | BS45-1-138-0 12 Primrose Lane | Front Right of 12 Primrose Lane AP 45/1 Lot 447 | TBA | TBA | NAD83 | Basin | | 7 | Metal | 24"x24" | 2017 | Dry | Johnston |
| 947 | N/A | Highway Labor | 5 | 45/1 | BS45-1-448-0 14 Primrose Lane | Front Right of 14 Primrose Lane AP 45/1 Lot 448 | TBA | TBA | NAD83 | Basin | | 7 | Metal | 24"x24" | 2017 | Dry | Johnston |
| 948 | N/A | Highway Labor | 5 | 45/1 | BS45-1-449-0 16 Primrose Lane | Front Right of 16 Primrose Lane AP 45/1 Lot 449 | TBA | TBA | NAD83 | Basin | | 7 | Metal | 24"x24" | 2017 | Dry | Johnston |
| 949 | N/A | Highway Labor | 5 | 45/1 | BS45-1-450-0 18 Primrose Lane | Right 18 Primrose Lane AP 45/1 Lot 450 | TBA | TBA | NAD83 | Basin | | 7 | Metal | 24"x24" | 2017 | Dry | Johnston |
| 950 | N/A | Highway Labor | 5 | 45/1 | BS45-1-451-0 20 Primrose Lane | Front Right of 20 Primrose Lane AP 45/1 Lot 451 | TBA | TBA | NAD83 | Basin | | 7 | Metal | 24"x24" | 2017 | Dry | Johnston |
| 951 | N/A | BN | 5 | 45/1 | DW45-1-489-0 2 Midwestern Cir | Front Right of 2 Midwestern Cir AP 45/1 Lot 489 | 41.824427 | -71.552366 | NAD83 | Dry Well | Ground | 7 | Metal | 24"x24" | 2017 | Dry | Johnston |
| 952 | N/A | BN | 5 | 45/1 | BS45-1-487-0 6 Midwestern Cir | Around 6 Midwestern Cir | 41.825163 | -71.55331 | NAD83 | Basin | | 7 | Metal | 24"x24" | 2017 | Dry | Johnston |
| 953 | N/A | BN | 5 | 45/1 | BS45-1-486-1 5 Midwestern Cir | Driveway of AP 45/1 Lot 487 | 41.825108 | -71.553389 | NAD83 | Basin | | 7 | Metal | 24"x24" | 2017 | Dry | Johnston |
| 954 | N/A | BN | 5 | 45/1 | BS45-1-486-2 5 Midwestern Cir | In front of 5 Midwestern Cir AP 45/1 Lot 486 Left | 41.825102 | -71.553394 | NAD83 | Basin | | 7 | Metal | 24"x24" | 2017 | Dry | Johnston |
| 955 | N/A | Highway Labor | 5 | 46/1 | BS46-1-063-0 6 Lakereview Avenue | Between Lot 63 & 62 | TBA | TBA | NAD83 | Basin | | 7 | Metal | 24"x24" | 2017 | Dry | Johnston |
| 956 | N/A | BN | 5 | 46/1 | BS46-1-125-2 12 East Scenic View Dr | Front of 12 East Scenic View Dr AP 46/1 Lot 125 | 41.831437 | -71.549249 | NAD83 | Basin | | 7 | Metal | 24"x24" | 2017 | Dry | Johnston |
| 957 | N/A | Highway Labor | 5 | 46/1 | BS46-1-125-2 12 East Scenic View Dr | On the property 12 E. Scenic View Dr AP 46/1 Lot 125 | N/A | N/A | NAD83 | ??? | Leach into | Private | Metal | 24"x24" | Private Could not find on property | | Private |
| 958 | N/A | Highway Labor | 5 | 46/1 | DW46-1-162-0 8 West Scenic View Dr | Front of AP 46/1 Lot 162 | TBA | TBA | NAD83 | Dry Well | Ground | 7 | Metal | 24"x24" | 2017 | Dry | Johnston |
| 959 | N/A | Highway Labor | 5 | 46/1 | DW46-1-149-0 11 West Scenic View Dr | Front of AP 46/1 Lot 149 | TBA | TBA | NAD83 | Dry Well | Ground | 7 | Metal | 24"x24" | 2017 | Dry | Johnston |
| 960 | N/A | Highway Labor | 5 | 46/1 | DW46-1-141-0 27 West Scenic View Dr | Front of AP 46/1 Lot 141 | TBA | TBA | NAD83 | Dry Well | Ground | 7 | Metal | 24"x24" | 2017 | Dry | Johnston |
| 961 | N/A | Highway Labor | 5 | 46/1 | DW46-1-137-0 31 West Scenic View Dr | Front of AP 46/1 Lot 137 | TBA | TBA | NAD83 | Dry Well | Ground | 7 | Metal | 24"x24" | 2017 | Dry | Johnston |

TOWN OF JOHNSTON
DEPARTMENT OF PUBLIC WORKS
Storm Drains Inspection Report

2020

| A | B | C | D | E | F | G | H | I | J | K | L | U | V | X | Y | Z | AA |
|-------------------|-----------|----------|------|-----------------------|------------------------|---|-----------|------------|------------------|-----------------------|-----------------------------|-----------|----------|------------------------|--------------------|-----------|----|
| Photo Information | Inspector | District | Plot | Identification Number | Street Located | Location Notes | Latitude | Longitude | Horizontal Datum | Status basins/outfall | Receiving Water Information | Condition | Material | Diameter | Date of Inspection | Ownership | |
| N/A | BN | 5 | 46/1 | BS46-1-136-0 | 28 East Seatic View Dr | Left side of driveway AP 46/1 Lot 136 right of way. | TBA | TBA | NAD83 | Basin | | 7 | Metal | 24"x24" | 2017 Dry | Johnston | |
| N/A | BN | 5 | 46/2 | BS46-1-038-0 | 3 Forest Dr | Front of AP 46/1 Lot 38 middle of street | 41.824789 | -71.546031 | NAD83 | Basin | | 7 | Metal | 24"x24" | 2017 Dry | Johnston | |
| N/A | BN | 5 | 46/2 | BS46-1-035-0 | Forest Dr | In the front corner of AP 46/1 Lot 35 and Lot 36 | 41.824475 | -71.546408 | NAD83 | Basin | | 6 | Metal | 24"x24" | 2017 Dry | Johnston | |
| N/A | BN | 5 | 47/1 | BS47-1-259-0 | 6 Oak Hill Dr | In front of AP 47/1 Lot 259 | 41.838892 | -71.50405 | NAD83 | Basin | | 7 | Metal | 24"x24" | 2015 Dry | Johnston | |
| N/A | BN | 5 | 47/1 | BS47-1-196-0 | 5 Oak Hill Dr | Across from 6 Oak Hill Dr in front of AP 47/1 Lot 196 | 41.838895 | -71.50412 | NAD83 | Basin | | 7 | Metal | 24"x24" | 2015 Dry | Johnston | |
| N/A | BN | 5 | 47/1 | BS47-1-197-0 | 7 Oak Hill Dr | In front of AP 47/1 Lot 197 | 41.838593 | -71.50396 | NAD83 | Basin | | 7 | Metal | 24"x24" | 2015 Dry | Johnston | |
| N/A | BN | 5 | 47/1 | BS47-1-199-0 | 11 Oak Hill Dr | Corner of AP 47/1 Lot 199 | 41.837928 | -71.503585 | NAD83 | Basin | | 7 | Metal | 24"x24" | 2015 Dry | Johnston | |
| N/A | BN | 5 | 47/1 | BS47-1-200-0 | 15 Oak Hill Dr | Corner of AP 47/1 Lot 200 | 41.837667 | -71.503434 | NAD83 | Basin | | 7 | Metal | 24"x24" | 2015 Dry | Johnston | |
| N/A | BN | 5 | 47/1 | BS47-1-202-0 | 16 Oak Hill Dr | In the front of 47/1 Lot 202 | 41.837598 | -71.503288 | NAD83 | Basin | | 7 | Metal | 24"x24" | 2015 Dry | Johnston | |
| N/A | BN | 5 | 47/1 | BS47-1-201-0 | 17 Oak Hill Dr | In the front of 47/1 Lot 201 driveway | 41.837532 | -71.503327 | NAD83 | Basin | | 7 | Metal | 24"x24" | 2015 Dry | Johnston | |
| N/A | BN | 5 | 47/1 | BS47-1-217-0 | 19 Oak Hill Dr | In the front of 47/1 Lot 217 right of driveway | 41.837308 | -71.503233 | NAD83 | Basin | | 7 | Metal | 24"x24" | 2015 Dry | Johnston | |
| N/A | BN | 5 | 47/1 | BS47-1-240-0 | 24 Oak Hill Dr | In the front of 47/1 Lot 240 left of driveway | 41.836874 | -71.502805 | NAD83 | Basin | | 7 | Metal | 24"x24" | 2015 Dry | Johnston | |
| N/A | BN | 5 | 47/1 | BS47-1-219-0 | 23 Oak Hill Dr | In front of AP 47/1 Lot 219 Right side of property line | 41.836855 | -71.502884 | NAD83 | Basin | | 7 | Metal | 24"x24" | 2015 Dry | Johnston | |
| N/A | BN | 5 | 47/1 | BS47-1-219-0 | 23 Oak Hill Dr | In front of AP 47/1 Lot 219 Left side of property line | 41.836705 | -71.502765 | NAD83 | Basin | | 7 | Metal | 24"x24" | 2015 Dry | Johnston | |
| N/A | BN | 5 | 47/1 | BS47-1-220-0 | 25 Oak Hill Dr | In front of AP 47/1 Lot 220 Left side of property line | 41.836475 | -71.502547 | NAD83 | Basin | | 7 | Metal | 24"x24" | 2015 Dry | Johnston | |
| N/A | BN | 5 | 47/1 | BS47-1-221-0 | 27 Oak Hill Dr | Driveway of AP 47/1 Lot 221 | 41.836314 | -71.50241 | NAD83 | Basin | | 7 | Metal | 24"x24" | 2015 Dry | Johnston | |
| N/A | BN | 5 | 47/1 | BS47-1-238-0 | 27 Oak Hill Dr | Across from 27 Oak Hill Dr on the side of Lot 238 | 41.836373 | -71.502324 | NAD83 | Basin | | 7 | Metal | 24"x24" | 2015 Dry | Johnston | |
| N/A | BN | 5 | 47/1 | BS47-1-223-0 | 33 Oak Hill Dr | In front of AP 47/1 Lot 223 Closed top cover | 41.836253 | -71.501936 | NAD83 | Basin | | 7 | Metal | 12" Radius solid cover | 2015 Dry | Johnston | |
| N/A | BN | 5 | 47/1 | BS47-1-224-0 | 35 Oak Hill Dr | Next to Driveway AP 47/1 Lot 224 | 41.836489 | -71.501525 | NAD83 | Basin | | 7 | Metal | 24"x24" | 2015 Dry | Johnston | |
| N/A | BN | 5 | 47/1 | BS47-1-224-0 | 37 Oak Hill Dr | In front of AP 47/1 Lot 224 Closed top cover (Driveway) | 41.836547 | -71.501588 | NAD83 | Basin | | 7 | Metal | 12" Radius solid cover | 2015 Dry | Johnston | |
| N/A | BN | 5 | 47/1 | BS47-1-236-0 | 34 Oak Hill Dr | In front of AP 47/1 Lot 236 right side driveway | 41.836967 | -71.501093 | NAD83 | Basin | | 7 | Metal | 24"x24" | 2015 Dry | Johnston | |
| N/A | BN | 5 | 47/1 | BS47-1-226-0 | 39 Oak Hill Dr | In front of AP 47/1 Lot 226 left side driveway | 41.836926 | -71.501013 | NAD83 | Basin | | 7 | Metal | 24"x24" | 2015 Dry | Johnston | |
| N/A | BN | 5 | 47/1 | BS47-1-235-0 | 36 Oak Hill Dr | Front of AP 47/1 Lot 235 | 41.837201 | -71.500986 | NAD83 | Basin | | 7 | Metal | 24"x24" | 2015 Dry | Johnston | |
| N/A | BN | 5 | 47/1 | BS47-1-227-0 | 41 Oak Hill Dr | Front of AP 47/1 Lot 227 Left of driveway | 41.837184 | -71.500882 | NAD83 | Basin | | 7 | Metal | 24"x24" | 2015 Dry | Johnston | |
| N/A | BN | 5 | 47/1 | BS47-1-234-0 | 38 Oak Hill Dr | Front of AP 47/1 Lot 234 Left corner of property | 41.837544 | -71.500975 | NAD83 | Basin | | 7 | Metal | 24"x24" | 2015 Dry | Johnston | |
| N/A | BN | 5 | 47/1 | BS47-1-229-0 | 45 Oak Hill Dr | Front of AP 47/1 Lot 229 | 41.837545 | -71.500873 | NAD83 | Basin | | 7 | Metal | 24"x24" | 2015 Dry | Johnston | |
| N/A | BN | 5 | 47/1 | BS47-1-233-0 | 40 Oak Hill Dr | Front of AP 47/1 Lot 233 Right corner of property | 41.838027 | -71.501073 | NAD83 | Basin | | 7 | Metal | 24"x24" | 2015 Dry | Johnston | |
| N/A | BN | 5 | 47/1 | BS47-1-231-1 | 49 Oak Hill Dr | In front of AP 47/1 Lot 231 in front of driveway 1 of 2 | 41.838031 | -71.500973 | NAD83 | Basin | | 7 | Metal | 24"x24" | 2015 Dry | Johnston | |
| N/A | BN | 5 | 47/1 | BS47-1-231-2 | 49 Oak Hill Dr | In front of AP 47/1 Lot 231 in front of driveway 2 of 2 | 41.838039 | -71.500975 | NAD83 | Basin | | 7 | Metal | 24"x24" | 2015 Dry | Johnston | |
| N/A | BN | 5 | 47/1 | BS47-1-210-0 | 53 Oak Hill Dr | In front of AP 47/1 Lot 210 in front of driveway | 41.838731 | -71.501265 | NAD83 | Basin | | 7 | Metal | 24"x24" | 2015 Dry | Johnston | |
| N/A | BN | 5 | 47/1 | BS47-1-208-0 | 46 Oak Hill Dr | In front of AP 47/1 Lot 208 | 41.838658 | -71.501308 | NAD83 | Basin | | 7 | Metal | 24"x24" | 2015 Dry | Johnston | |

TOWN OF JOHNSTON
DEPARTMENT OF PUBLIC WORKS
Storm Drains Inspection Report

2020

| Photo Information | A | B | C | D | E | F | G | H | I | J | K | L | U | V | X | Y | Z | AA |
|-------------------|-----------|----------|------|-----------------------|--------------------|--|-----------|------------|------------------|-----------------------|-----------------------------|-----------|----------|------------------------|----------------------------------|-----------|---|----|
| Inspector | Inspector | District | Plat | Identification Number | Street Located | Location Notes | Latitude | Longitude | Horizontal Datum | Status basins/outfall | Receiving Water Information | Condition | Material | Diameter | Date of Inspection | Ownership | | |
| N/A | BN | 5 | 47/1 | BS47-1-207-0 | 48 Oak Hill Dr | In front of AP 47/1 Lot 207 right side of driveway | 41.838592 | -71.501986 | NAD83 | Basin | | 7 | Metal | 24"x24" | 2015 Dry | Johnston | | |
| N/A | BN | 5 | 47/1 | BS47-1-213-0 | 59 Oak Hill Dr | In front of AP 47/1 Lot 213 right side of driveway | 41.838669 | -71.502008 | NAD83 | Basin | | 7 | Metal | 24"x24" | 2015 Dry | Johnston | | |
| N/A | BN | 5 | 47/1 | BS47-1-261-0 | 63 Oak Hill Dr | In front of AP 47/1 Lot 261 right side of driveway | 41.838503 | -71.502893 | NAD83 | Basin | | 7 | Metal | 24"x24" | 2015 Dry | Johnston | | |
| N/A | BN | 5 | 47/1 | BS47-1-204-0 | 54 Oak Hill Dr | In front of AP 47/1 Lot 204 left center of driveway | 41.838419 | -71.502864 | NAD83 | Basin | | 7 | Metal | 24"x24" | 2015 Dry | Johnston | | |
| N/A | BN | 5 | 47/1 | BS47-1-242-0 | 8 Circle Dr | In front of AP 47/1 Lot 242 left center of driveway | 41.837473 | -71.502067 | NAD83 | Basin | | 7 | Metal | 24"x24" | 2015 Dry | Johnston | | |
| N/A | BN | 5 | 47/1 | BS47-1-245-0 | 2 Circle Dr | In front of AP 47/1 Lot 245 Right center of driveway | 41.837695 | -71.502421 | NAD83 | Basin | | 7 | Metal | 24"x24" | 2015 Dry | Johnston | | |
| N/A | BN | 5 | 47/1 | BS47-1-242-0 | Circle Dr | Accessed from 2 Circle Dr AP 47/1 Lot 242 | 41.837561 | -71.502437 | NAD83 | Basin | | 7 | Metal | 24"x24" | 2015 Dry | Johnston | | |
| N/A | BN | 5 | 47/1 | BS47-1-162-0 | 39 Mulberry Circle | In front of AP 47/1 Lot 162 Right side of driveway | 41.838772 | -71.500173 | NAD83 | Basin | | 7 | Metal | 24"x24" | 2017 Dry | Johnston | | |
| N/A | BN | 5 | 47/1 | BS47-1-167-0 | 42 Mulberry Circle | In front of AP 47/1 Lot 167 Left side of driveway | 41.838782 | -71.500069 | NAD83 | Basin | | 7 | Metal | 24"x24" | 2017 Dry | Johnston | | |
| N/A | BN | 5 | 47/1 | BS47-1-168-0 | 44 Mulberry Circle | In front of AP 47/1 Lot 168 Left side of driveway | 41.838575 | -71.500023 | NAD83 | Basin | | 7 | Metal | 24"x24" | 2017 Dry | Johnston | | |
| N/A | BN | 5 | 47/1 | BS47-1-158-0 | 47 Mulberry Circle | In front of AP 47/1 Lot 158 Right side of driveway | 41.837898 | -71.499983 | NAD83 | Basin | | 6 | Metal | 12" Radius | 2017 Filled with sand | Johnston | | |
| N/A | BN | 5 | 47/1 | BS47-1-171-0 | 50 Mulberry Circle | In front of AP 47/1 Lot 171 Left side of driveway | 41.837848 | -71.499632 | NAD83 | Basin | | 8 | Metal | 24"x24" | 2017 Dry | Johnston | | |
| N/A | BN | 5 | 47/1 | BS47-1-156-0 | 51 Mulberry Circle | In front of AP 47/1 Lot 156 in front of driveway | 41.837774 | -71.499632 | NAD83 | Basin | | 8 | Metal | 24"x24" | 2017 Dry | Johnston | | |
| N/A | BN | 5 | 47/1 | BS47-1-172-0 | 52 Mulberry Circle | In front of AP 47/1 Lot 172 Right center facing house | 41.837862 | -71.499188 | NAD83 | Basin | | N/A | Metal | 12" Radius solid cover | 2017 could not open | Johnston | | |
| N/A | BN | 5 | 47/1 | BS47-1-172-0 | 52 Mulberry Circle | In front of AP 47/1 Lot 172 Left side of driveway | 41.837963 | -71.499087 | NAD83 | Basin | | 8 | Metal | 24"x24" | 2017 Dry | Johnston | | |
| N/A | BN | 5 | 47/1 | BS47-1-152-0 | 59 Mulberry Circle | Front of AP 47/1 Lot 152 Left side of driveway | 41.837973 | -71.498977 | NAD83 | Basin | | 8 | Metal | 24"x24" | 2017 Dry | Johnston | | |
| N/A | BN | 5 | 47/1 | BS47-1-151-1 | 61 Mulberry Circle | Front of AP 47/1 Lot 151 left side of driveway | 41.838291 | -71.499041 | NAD83 | Basin | | 8 | Metal | 24"x24" | 2017 Dry | Johnston | | |
| N/A | BN | 5 | 47/1 | BS47-1-151-2 | 61 Mulberry Circle | Left Side of 61 Mulberry Cir center lot 151 | 41.838388 | -71.498969 | NAD83 | Basin | | 8 | Metal | 24"x24" | 2017 Dry | Johnston | | |
| N/A | BN | 5 | 47/1 | BS47-1-150-0 | 63 Mulberry Circle | Right Side of 63 Mulberry Cir center lot 150 | 41.838467 | -71.498962 | NAD83 | Basin | | 8 | Metal | 24"x24" | 2017 Dry | Johnston | | |
| N/A | BN | 5 | 47/1 | BS47-1-148-1 | 67 Mulberry Circle | On the side of AP 47/1 Lot 148 | 41.839091 | -71.499196 | NAD83 | Basin | | 8 | Metal | 24"x24" | 2017 Dry | Johnston | | |
| N/A | BN | 5 | 47/1 | BS47-1-148-2 | 67 Mulberry Circle | Front of AP 47/1 Lot 148 | 41.839269 | -71.499059 | NAD83 | Basin | | 8 | Metal | 24"x24" | 2017 Dry | Johnston | | |
| N/A | BN | 5 | 47/1 | BS47-1-180-0 | 68 Mulberry Circle | Front of AP 47/1 Lot 180 Left side next to electric pole | 41.839322 | -71.499117 | NAD83 | Basin | | 8 | Metal | 24"x24" | 2017 Dry | Johnston | | |
| N/A | BN | 4 | 47/1 | BS47-1-144-0 | 11 Lakewood Drive | Corner lot Right side of property AP 47/1 Lot 144 | 41.839767 | -71.498482 | NAD83 | Basin | | 8 | Metal | 24"x24" | 2017 Dry | Johnston | | |
| N/A | BN | 4 | 47/1 | BS47-1-140-0 | 7 Lakewood Drive | Corner Lot Left side of property AP 47/1 Lot 140 | 41.839907 | -70.498465 | NAD83 | Basin | | 8 | Metal | 24"x24" | 2017 Dry | Johnston | | |
| N/A | BN | 5 | 47/1 | BS47-1-112-0 | 40 Salina Ave | Front of AP 47/1 Lot 112 | 41.839448 | -71.497464 | NAD83 | Basin | | 8 | Metal | 24"x24" | 2017 car parked on top can't see | Johnston | | |
| N/A | BN | 5 | 47/1 | BS47-1-116-0 | 38 Salina Ave | Front of AP 47/1 Lot 116 | 41.839768 | -71.497103 | NAD83 | Basin | | 8 | Metal | 24"x24" | 2017 Dry | Johnston | | |
| N/A | BN | 5 | 47/1 | BS47-1-128-1 | Salina Ave | Intersection of Salina and Lakewood Dr AP 47/1 Lot 128 | 41.839821 | -71.497178 | NAD83 | Basin | | 8 | Metal | 24"x24" | 2017 Dry | Johnston | | |
| N/A | BN | 5 | 47/1 | BS47-1-137-0 | 4 Barbato Drive | Front of AP 47/1 Lot 137 left center of driveway | 41.840826 | -71.496863 | NAD83 | Basin | | 8 | Metal | 24"x24" | 2017 Dry | Johnston | | |
| N/A | BN | 4 | 47/1 | BS47-1-126-0 | 31 Salina Ave | Corner lot Right side of property AP 47/1 Lot 126 | 41.840504 | -71.496365 | NAD83 | Basin | | 8 | Metal | 24"x24" | 2017 Dry | Johnston | | |
| N/A | BN | 4 | 47/1 | BS47-1-120-0 | 30 Salina Ave | Between AP 47/1 Lot 120 & 102 | 41.840435 | -71.496248 | NAD83 | Basin | | 8 | Metal | 24"x24" | 2016 violation | Johnston | | |
| N/A | BN | 3 | 47/1 | BS47-1-193-0 | 1 Chrissyanth Ct | Right corner of AP 47/1 Lot 193 | 41.831729 | -71.496732 | NAD83 | Basin | | 7 | Metal | 24"x24" | 2015 Dry | Johnston | | |

TOWN OF JOHNSTON
DEPARTMENT OF PUBLIC WORKS
Storm Drains Inspection Report

| A | B | C | D | E | F | G | H | I | J | K | L | U | V | X | Y | Z | AA |
|-------------------|-----------|----------|--------|-----------------------|----------------------------------|--|-----------|------------|----------------|-----------------------|-----------------------------|-----------|----------|-----------|--------------------|-----------|----------|
| Photo Information | Inspector | District | Plot # | Identification Number | Street Located | Location Notes | Latitude | Longitude | Horizontal Dam | Status basins/outfall | Receiving Water Information | Condition | Material | Diameter | Date of Inspection | Ownership | |
| 1024 | N/A | BN | 4 | 47/2 BS47-2-073-0 | 359 Greenville Ave | Intersection of Spring Hill & Greenville Ave AP 47/2 Lot 73 | 41.841229 | -71.489466 | NAD83 | Basins | | State | Metal | 24"x24" | | State | |
| 1025 | N/A | BN | 4 | 47/2 BS47-2-124-0 | 25 Salina Ave | Right Property cover of AP 47/2 Lot 124 on the grass | 41.841028 | -71.495712 | NAD83 | Basin | | 8 | Metal | 24"x24" | | 2017 Wet | Johnston |
| 1026 | N/A | BN | 4 | 47/2 BS47-2-118-1 | 26 Salina Ave | Right Property corner of AP 47/2 Lot 118 on the grass | 41.840819 | -71.495741 | NAD83 | Basin | | 8 | Metal | 24"x24" | | 2017 Wet | Johnston |
| 1027 | N/A | BN | 4 | 47/2 BS47-2-118-2 | 26 Salina Ave | Front Right Property corner of AP 47/2 Lot 118 | 41.840832 | -71.495764 | NAD83 | Basin | | 7 | Metal | 24"x24" | | 2017 Wet | Johnston |
| 1028 | N/A | BN | 5 | 47/2 BS47-2-247-1 | 2 Paula Lane | Front of property AP 47/2 Lot 247 Left side of driveway | 41.834867 | -71.490382 | NAD83 | Basin | | 8 | Metal | 24"x24" | 07/12/2016 Dry | Johnston | |
| 1029 | N/A | BN | 5 | 47/2 BS47-2-247-2 | 2 Paula Lane | Front of property AP 47/2 Lot 247 near intersection | 41.834993 | -71.490511 | NAD83 | Basin | | 8 | Metal | 24"x24" | 07/12/2016 Dry | Johnston | |
| 1030 | N/A | BN | 5 | 47/2 BS47-2-165-1 | 0 Paula Lane | Side street off 165 Cherry Hill near intersection Paula Lane | 41.834819 | -71.490472 | NAD83 | Basin | | 8 | Metal | 24"x24" | 07/12/2016 Dry | Johnston | |
| 1031 | N/A | BN | 5 | 47/2 BS47-2-165-2 | 0 Paula Lane | Side street off 165 Cherry Hill Mtl of Lot 246 | 41.834953 | -71.490599 | NAD83 | Basin | | 8 | Metal | 24"x24" | 07/12/2016 Dry | Johnston | |
| 1032 | N/A | BN | 5 | 47/2 BS47-2-165-3 | 0 Paula Lane | Side street off 165 Cherry Hill back of property line | 41.835133 | -71.490779 | NAD83 | Basin | | 8 | Metal | 24"x24" | 07/12/2016 Dry | Johnston | |
| 1033 | N/A | BN | 5 | 47/2 BS47-2-248-1 | 4 Paula Lane | Front of property AP 47/2 Lot 248 Left side of driveway | 41.83557 | -71.490856 | NAD83 | Basin | | 8 | Metal | 24"x24" | 07/12/2016 Dry | Johnston | |
| 1034 | N/A | BN | 5 | 47/2 BS47-2-248-2 | 4 Paula Lane | Front of property AP 47/2 Lot 248 Right side of driveway | 41.835173 | -71.490691 | NAD83 | Basin | | 8 | Metal | 24"x24" | 07/12/2016 Dry | Johnston | |
| 1035 | N/A | BN | 5 | 47/2 BS47-2-258-1 | 1 Paula Lane | Front of property AP 47/2 Lot 258 Left side of driveway | 41.835218 | -71.490869 | NAD83 | Basin | | 8 | Metal | 24"x24" | 07/12/2016 Dry | Johnston | |
| 1036 | N/A | BN | 5 | 47/2 BS47-2-258-2 | 1 Paula Lane | Front of property AP 47/2 Lot 258 Right side of driveway | 41.835334 | -71.490954 | NAD83 | Basin | | 8 | Metal | 24"x24" | 07/12/2016 Dry | Johnston | |
| 1037 | N/A | BN | 5 | 47/2 BS47-2-257-0 | 3 Paula Lane | Front of property AP 47/2 Lot 257 left corner of driveway | 41.83555 | -71.491081 | NAD83 | Basin | | 8 | Metal | 24"x24" | 07/12/2016 Dry | Johnston | |
| 1038 | N/A | BN | 5 | 47/2 BS47-2-256-0 | 5 Paula Lane | In front right side of property AP 47/2 Lot 256 | 41.835891 | -71.491287 | NAD83 | Basin | | 8 | Metal | 24"x24" | 07/12/2016 Dry | Johnston | |
| 1039 | N/A | BN | 5 | 47/2 BS47-2-251-0 | 10 Paula Lane | In front right side of property AP 47/2 Lot 251 | 41.835923 | -71.491194 | NAD83 | Basin | | 8 | Metal | 24"x24" | 07/12/2016 Dry | Johnston | |
| 1040 | N/A | BN | 5 | 47/2 BS47-2-143-1 | 7 Barbato Drive | Front right side of property line AP 47/2 Lot 143 | 41.840921 | -71.496832 | NAD83 | Basin | | 6 | Metal | 12" round | 07/21/2017 Dry | Johnston | |
| 1041 | N/A | BN | 5 | 47/2 BS47-2-143-2 | 7 Barbato Drive | Front left side of property line AP 47/2 Lot 143 | 41.840888 | -71.497071 | NAD83 | Basin | | 6 | Metal | 12" round | 07/21/2017 Dry | Johnston | |
| 1042 | N/A | BN | 5 | 48/1 BS48-1-363-0 | 11 Barbato Drive | Front right side of property line AP 48/1 Lot 363 | 41.840777 | -71.497463 | NAD83 | Basin | | 7 | Metal | 12" round | 07/21/2017 Dry | Johnston | |
| 1043 | N/A | BN | 5 | 48/1 BS48-1-365-0 | 19 Barbato Drive | Front right of property and paper street AP 48/1 lot 365 | 41.840523 | -71.498367 | NAD83 | Basin | | 7 | Metal | 24"x24" | 07/12/2017 Wet | Johnston | |
| 1044 | N/A | BN | 5 | 48/1 BS48-1-361-1 | 12 Barbato Drive | Front left side of property AP 48/1 lot 361 | 41.840449 | -71.498336 | NAD83 | Basin | | 6 | Metal | 12" round | 07/12/2017 Wet | Johnston | |
| 1045 | N/A | BN | 5 | 48/1 BS48-1-361-2 | 12 Barbato Drive | Barbato at Lakewood Dr corner AP 48/1 lot 361 | 41.840397 | -71.498522 | NAD83 | Basin | | 6 | Metal | 12" round | 07/12/2017 Wet | Johnston | |
| 1046 | N/A | BN | 5 | 48/1 BS48-1-361-3 | Lakewood Drive | Barbato Dr side street Lakewood Dr AP 48/1 lot 361 | 41.840276 | -71.498607 | NAD83 | Basin | | 6 | Metal | 24"x24" | 07/12/2017 Wet | Johnston | |
| 1047 | N/A | BN | 5 | 48/1 BS48-1-368-0 | 16 Barbato Drive | Front of property left side of driveway AP 48/1 lot 368 | 41.840305 | -71.49888 | NAD83 | Basin | | 7 | Metal | 24"x24" | 07/12/2017 Wet | Johnston | |
| 1048 | N/A | BN | 5 | 48/1 BS48-1-370-1 | 20 Barbato Drive | Front of property right side of driveway AP 48/1 Lot 370 | 41.840219 | -71.499859 | NAD83 | Basin | | 8 | Metal | 24"x24" | 07/21/2017 Dry | Johnston | |
| 1049 | N/A | BN | 5 | 48/1 BS48-1-370-2 | Mulberry Circle at Barbato Drive | Corner Lot on right side of property AP 48/1 Lot 370 | 41.840142 | -71.499995 | NAD83 | Basin | | 8 | Metal | 24"x24" | 07/21/2017 Dry | Johnston | |
| 1050 | N/A | BN | 5 | 48/1 BS48-1-367-0 | Mulberry Circle at Barbato Drive | Corner Lot on left side of property AP 48/1 Lot 367 | 41.840407 | -71.49989 | NAD83 | Basin | | 8 | Metal | 24"x24" | 07/21/2017 Dry | Johnston | |
| 1051 | N/A | BN | 5 | 48/1 BS48-1-374-0 | Drive | On the side of 33 Mulberry Cir AP 48/1 Lot 374 | 41.84029 | -71.500174 | NAD83 | Basin | | 7 | Metal | 24"x24" | 07/21/2017 Dry | Johnston | |
| 1052 | N/A | BN | 5 | 48/1 BS48-1-428-0 | 20 Mulberry Circle | Front left side of property AP 48/1 Lot 428 | 41.840429 | -71.499986 | NAD83 | Basin | | 8 | Metal | 24"x24" | 07/21/2017 Dry | Johnston | |
| 1053 | N/A | BN | 5 | 48/1 BS48-1-457-0 | 30 Mulberry Circle | Front right side of property AP 48/1 lot 457 | 41.840555 | -71.49983 | NAD83 | Basin | | 8 | Metal | 24"x24" | 07/21/2017 Dry | Johnston | |
| 1054 | N/A | BN | 5 | 48/1 BS48-1-371-0 | 34 Mulberry Circle | Front of property AP 48/1 lot 371 | 41.839595 | -71.500216 | NAD83 | Basin | | 8 | Metal | 24"x24" | 07/21/2017 Dry | Johnston | |

TOWN OF JOHNSTON
DEPARTMENT OF PUBLIC WORKS
Storm Drains Inspection Report

| A | B | C | D | E | F | G | H | I | J | K | L | U | V | X | Y | Z | AA |
|-------------------|-----------|---------------|--------|-----------------------|---------------------------------|--|-----------|------------|------------------|-----------------------|-----------------------------|-----------|----------|----------|--------------------|-----------|----|
| Photo Information | Inspector | District | Plot # | Identification Number | Street Located | Location Notes | Latitude | Longitude | Horizontal Datum | Status basins/outfall | Receiving Water Information | Condition | Material | Diameter | Date of Inspection | Ownership | |
| 2 | N/A | BN | 5 | 48/1 BS48-1-375-0 | Calona Drive at Mulberry Circle | side street of 35 Mulberry Cir AP 48/1 Lot 375 | 41.839707 | -71.500412 | NAD83 | Basin | | 8 | Metal | 24"x24" | 07/21/2017 Dry | Johnston | |
| 1055 | N/A | BN | 5 | 48/1 BS48-1-379-0 | Calona Drive at Mulberry Circle | Front of AP 48/1 Lot 379 at 1 Calona Drive | 41.839635 | -71.500442 | NAD83 | Basin | | 8 | Metal | 24"x24" | 07/21/2017 Dry | Johnston | |
| 1056 | N/A | BN | 5 | 48/1 BS48-1-380-1 | 3 Calona Drive | Front of property left side of driveway AP 48/1 Lot 380 | 41.839684 | -71.500739 | NAD83 | Basin | | 8 | Metal | 24"x24" | 07/21/2017 Dry | Johnston | |
| 1057 | N/A | BN | 5 | 48/1 BS48-1-380-2 | 3 Calona Drive | Front of property right side of driveway AP 48/1 Lot 380 | 41.839605 | -71.501273 | NAD83 | Basin | | 8 | Metal | 24"x24" | 07/21/2017 Dry | Johnston | |
| 1058 | N/A | BN | 5 | 48/1 BS48-1-377-0 | 6 Calona Drive | Front left side of property line AP 48/1 Lot 377 | 41.839677 | -71.501288 | NAD83 | Basin | | 8 | Metal | 24"x24" | 07/21/2017 Dry | Johnston | |
| 1059 | N/A | BN | 5 | 48/1 BS48-1-383-0 | 9 Calona Drive | Front right side of property AP 48/1 lot 383 | 41.839456 | -71.502054 | NAD83 | Basin | | 8 | Metal | 24"x24" | 07/21/2017 Dry | Johnston | |
| 1060 | N/A | Highway Labor | 4 | 48/1 | 1 Truman Street | | | | NAD83 | Basin | | 8 | Metal | 24"x24" | | Johnston | |
| 1061 | N/A | Highway Labor | 4 | 48/1 | Truman Street | | | | NAD83 | Basin | | 8 | Metal | 24"x24" | | Johnston | |
| 1062 | N/A | Highway Labor | 4 | 48/1 | Truman Street | | | | NAD83 | Basin | | 8 | Metal | 24"x24" | | Johnston | |
| 1063 | N/A | Highway Labor | 4 | 48/1 | Truman Street | | | | NAD83 | Basin | | 8 | Metal | 24"x24" | | Johnston | |
| 1064 | N/A | Highway Labor | 4 | 48/1 | Truman Street | | | | NAD83 | Basin | | 8 | Metal | 24"x24" | | Johnston | |
| 1065 | N/A | Highway Labor | 4 | 48/1 | Truman Street | | | | NAD83 | Basin | | 8 | Metal | 24"x24" | | Johnston | |
| 1066 | N/A | Highway Labor | 4 | 48/1 | Truman Street | | | | NAD83 | Basin | | 8 | Metal | 24"x24" | | Johnston | |

Reference - D

TOWN OF JOHNSTON
DEPARTMENT OF PUBLIC WORKS
Outfall Inspection Report

| A | B | C | D | E | F | G | H | I | J | K | L | U | V | X | Y | Z | AA | AB |
|----------------------------|-----|---------|---|------|---------------|------------------------|---|-----------|------------|-------|----------|--------------------------------|---------|----------|----------|------------------|----------|------------|
| Johnston Outfall | | | | | | | | | | | | | | | | | | |
| General Information | | | | | | | | | | | | | | | | | | |
| 1 | | | | | | | | | | | | | | | | | | |
| 2 | | | | | | | | | | | | | | | | | | |
| 3 | | | | | | | | | | | | | | | | | | |
| 4 | N/A | Highway | 1 | 2 | OF02-0-177-0 | School Street | On AP 2 Lot 177 | TBA | TBA | NAD83 | Outfall | Wooded area | 7 | Concrete | 12"x35" | 07/23/2014 | Dry | Johnston |
| 5 | | Highway | 1 | 2 | OF02-0-194-0 | Back of the Lot | Back corner of Lot 194 & 192 Bottom of the Street in the Pocasset River | TBA | TBA | NAD83 | Outfall | Pocasset River | Private | Concrete | 12"x35" | Private | Private | Private |
| 6 | | Highway | 1 | 2 | OF-02-0-000-0 | Pocasset St (East) | Back of Lot 96 | TBA | TBA | NAD83 | Outfall | Pocasset River | 8 | Concrete | 12"x35" | 06/03/2014 | Dry | Johnston |
| 7 | | Highway | 3 | 3 | OF03-0-396-0 | Atwood Avenue | Back of Lot 231 | TBA | TBA | NAD83 | Outfall | Pocasset River | 8 | Concrete | 12"x35" | 06/03/2014 | Dry | Johnston |
| 8 | | Highway | 1 | 3 | OF03-0-231-0 | 33 River Street | Back of Lot 231 | TBA | TBA | NAD83 | Outfall | Pocasset River | 7 | Concrete | 12"x35" | 10/15/2014 | Dry | Johnston |
| 9 | | Highway | 1 | 6 | TBA | 5 River Drive | In back of Lot 142 | TBA | TBA | NAD83 | Outfall | Pocasset River | 7 | Concrete | 12"x35" | 10/15/2014 | Dry | Johnston |
| 10 | | Highway | 1 | 6 | TBA | 17 River Drive | In the back near the river on the back end of the easement | TBA | TBA | NAD83 | Outfall | Wooded area | 7 | Concrete | 12"x35" | 10/15/2014 | Dry | Johnston |
| 11 | | Highway | 1 | 6 | TBA | South Bennett Drive | In back of AP 6 Lot 42 | TBA | TBA | NAD83 | Outfall | Swamp / Wetland | 7 | Concrete | 12"x35" | 10/17/2014 | Dry | Johnston |
| 12 | | Highway | 3 | 14 | BS14-0-334 | Manton Avenue | In the back of Lot 334 on the Drainage Easement | TBA | TBA | NAD83 | Out Fall | Woodsquannacket River | 7 | Concrete | 12"x35" | 07/30/2014 | Dry | Johnston |
| 13 | | Highway | 2 | 23 | TBA | Ann Drive | In back of AP 23 Lot 127 | TBA | TBA | NAD83 | Outfall | Wooded Area | Private | Concrete | 12"x35" | 06/03/2014 | Dry | Private |
| 14 | | Highway | 2 | 23 | TBA | Ann Drive | In back of AP 23 Lot 3 | TBA | TBA | NAD83 | Outfall | Wooded Area | 7 | Concrete | 12"x35" | 06/03/2014 | Dry | Johnston |
| 15 | | Highway | 2 | 23 | TBA | Winkler Court | On AP 23 Lot 19 around Easement on Lot 179 | TBA | TBA | NAD83 | Outfall | Wooded Area | 8 | Concrete | 12"x35" | 06/10/2014 | Dry | Johnston |
| 16 | | Highway | 2 | 24/1 | TBA | Rotary Drive | In back of AP 24/1 Lot 54 | TBA | TBA | NAD83 | Outfall | Wooded Area | 8 | Metal | 12"x35" | 06/09/2014 | Dry | Johnston |
| 17 | | Highway | 2 | 24/1 | TBA | 21 Rotary Drive | In the back of AP 24/1 Lot 52 & Lot 66 | TBA | TBA | NAD83 | Outfall | Wooded Area | 9 | Concrete | 12"x35" | 06/09/2014 | Dry | Johnston |
| 18 | | Highway | 2 | 24/1 | TBA | 27 Rotary Drive | In the back of AP 24/1 Lot 67 & Lot 68 | TBA | TBA | NAD83 | Outfall | Wooded Area | 8 | Concrete | 12"x35" | 06/09/2014 | Dry | Johnston |
| 19 | | Highway | 2 | 24/1 | TBA | 36 Rotary Drive | In back of the AP 24/1 Lot 72 | TBA | TBA | NAD83 | Outfall | Wooded Area | 7 | Concrete | 12"x35" | 06/09/2014 | Dry | Johnston |
| 20 | | Highway | 2 | 24/1 | TBA | 42 Rotary Drive | In back of the AP 24/1 Lot 75 | TBA | TBA | NAD83 | Outfall | Wooded Area | 8 | Concrete | 12"x35" | 06/09/2014 | Dry | Johnston |
| 21 | | Highway | 4 | 34 | TBA | George Street | On AP 34 Lot 449 | TBA | TBA | NAD83 | Outfall | Wooded Area | Private | Concrete | 12"x35" | 05/22/2015 | Dry | Private |
| 22 | | Highway | 4 | 34 | TBA | Tyler Avenue | In back of AP 34 Lot 530 | TBA | TBA | NAD83 | Outfall | Woodsquannacket River | 7 | Concrete | 12"x35" | 05/22/2015 | Dry | Johnston |
| 23 | | Highway | 4 | 34 | TBA | Lynman Avenue | On AP 34 Lot 522 | TBA | TBA | NAD83 | Outfall | Woodsquannacket River | Private | Concrete | 12"x35" | 05/22/2015 | Dry | Private |
| 24 | | Highway | 4 | 34 | TBA | Sheridan Street | In back of AP 34 Lot 530 | TBA | TBA | NAD83 | Outfall | Woodsquannacket River | 7 | Concrete | 12"x35" | 05/22/2015 | Dry | Johnston |
| 25 | | Highway | 4 | 35 | TBA | Armento St | On AP 35 Lot 35 | TBA | TBA | NAD83 | Outfall | Wooded Area | Private | Concrete | 12"x35" | Private | Private | |
| 26 | | Highway | 4 | 36 | TBA | Railroad Avenue | Tort the back of AP 36 Lot 55 & Lot 37 | TBA | TBA | NAD83 | Outfall | Woodsquannacket River | Private | Metal | 12"x55" | Private | Private | |
| 27 | | Highway | 4 | 36 | TBA | Railroad Avenue | Tort the back of AP 36 Lot 57 & Lot 37 | TBA | TBA | NAD83 | Outfall | Woodsquannacket River | 8 | Metal | 12"x35" | 05/23/2014 | Dry | Johnston |
| 28 | | Highway | 4 | 40 | OF40-0-200-0 | 45 Riverside Ave | street go to the back of the property | 41.867933 | -71.496035 | NAD83 | Outfall | Woodsquannacket River | 7 | Concrete | 24" | 2020 wet | Johnston | Outfall S1 |
| 29 | | Highway | 2 | 44/1 | TBA | Central Avenue | On AP 44/1 Lot 11 in back of Lot 12 | TBA | TBA | NAD83 | Outfall | Dry Brook into Hudsons Pond | 7 | Concrete | 12"x35" | 05/27/2014 | Dry | Johnston |
| 30 | | BN | 5 | 46/1 | OF46-1-136-0 | 28 East Scenic View Dr | Back of AP 46/1 Lot 136 on Town property Lot 105 | TBA | TBA | NAD83 | Outfall | Reservoir | ??? | Concrete | ??? | Could not locate | Johnston | |
| 31 | | Highway | 5 | 46/1 | OF46-1-063-0 | 6 Lakeview Avenue | Between Lot 63 & 65 in the back onto Town Lot 105 | TBA | TBA | NAD83 | Outfall | Oak swamp Reservoir | 7 | Concrete | 12"x35" | 2017 Dry | Johnston | |
| 32 | | Highway | 5 | 46/1 | OF46-1-125-0 | 12 East Scenic View Dr | Back of AP 46/1 Lot 125 on Town property Lot 105 | TBA | TBA | NAD83 | Outfall | Reservoir | 7 | Concrete | 12"x35" | 2017 Dry | Johnston | |
| 33 | | Highway | 5 | 46/2 | OF46-2-036-0 | Forest Dr | In the back corner of AP 46/1 Lot 35 and Lot 36 | 41.824528 | -71.546466 | NAD83 | Outfall | Wooded Area | 5 | Metal | 6" round | 2015 Dry | Johnston | |

Reference - E

Chapter 291. Soil Erosion and Sediment Control

Article I. General Provisions

[Adopted 2-13-2006 by Ord. No. 2005-28^[1]]

[1] *Editor's Note: This chapter superseded former Ch. 291, Soil Erosion and Sediment Control, adopted 6-14-2004 by Ord. No. 2004-9.*

§ 291-1. Purpose.

- A. The Town Council finds that excessive quantities of soil are eroding from certain areas that are undergoing development for nonagricultural uses such as housing developments, industrial areas, recreational facilities, and roads. This erosion makes necessary costly repairs to gullies, washed-out fills, roads, and embankments. The resulting sediment clogs the storm sewers and road ditches, muddies streams, leaves deposits of silt in ponds and reservoirs, and is considered a major water pollutant.
- B. The purpose of this chapter is to prevent soil erosion and sedimentation from occurring as a result of nonagricultural development within the Town by requiring proper provisions for water disposal, and the protection of soil surfaces during and after construction, in order to promote the safety, public health, and general welfare of the Town.

§ 291-2. General applicability.

This chapter is applicable to any situation involving any disturbance to the terrain, topsoil or vegetative ground cover upon any property within the Town of Johnston after determination of applicability by the Building Official or his or her designee based upon criteria outlined in § 291-3. Compliance with the requirements as described in this chapter shall not be construed to relieve the owner/applicant of any obligations to obtain necessary state or federal permits.

§ 291-3. Prohibited acts; determination of applicability.

- A. It is unlawful for any person to disturb any existing vegetation, grades, and contours of land in a manner that may increase the potential for soil erosion without first applying for a determination of applicability from the Building Official or his or her designee.
 - (1) Upon determination of applicability, the owner/applicant shall submit a soil erosion and sediment control plan for approval by the Building Official or his or her designee, as provided in § 291-4. The application for determination of applicability shall describe the location, nature, character, and time schedule of the proposed land-disturbing activity in sufficient detail to allow the Building Official or his or her designee to determine the potential for soil erosion and sedimentation resulting from the proposed project. In determining the applicability of this chapter to a particular land-disturbing activity, the Building Official or his or her designee shall consider site topography, drainage patterns, soils, proximity to watercourses, and other information deemed appropriate by the Building Official or his or her designee. A particular land-disturbing activity shall not be subject to the requirements of this chapter if the Building Official or his or her designee finds that erosion resulting from the land-disturbing activity is insignificant and represents no threat to adjacent properties or to the quality of any watercourse, as defined in § 291-13. The current versions of the RIDEM "Stormwater Management Plan Guide," "Rhode Island Stormwater Design and Installation Standards Manual," and "Stormwater Guide for Individual Single-Family Residential Lot Development," as amended, shall be consulted in making this determination.

[Amended 12-12-2011 by Ord. No. 2011-27]

(2) This chapter shall not apply to existing quarrying operations actively engaged in excavating rock but shall apply to sand and gravel extraction operations. This chapter shall apply to any new quarrying operations.

B. No determination of applicability is required for the following:

- (1) Construction, alteration, or use of any additions to existing single-family or duplex homes or related structures, provided that the ground coverage of the addition is less than 1,000 square feet and construction, alteration and use does not occur within 100 feet of any watercourse and the slopes at the site of land disturbance do not exceed 8%.
- (2) Use of a home garden in association with on-site residential use.
- (3) Accepted agricultural management practices such as seasonal tilling and harvest activities associated with property utilized for private and/or commercial agricultural or silvacultural purposes.
- (4) Excavations for improvements other than those described in Subsection **B(1)** of this section which exhibit all of the following characteristics:
 - (a) Does not result in a total displacement of more than 50 cubic yards of material;
 - (b) Has no slopes steeper than eight feet vertical in 100 feet horizontal or approximately 8%; and
 - (c) Has all disturbed surface areas promptly and effectively protected to prevent soil erosion and sedimentation.
- (5) Grading, as a maintenance measure, or for landscaping purposes on existing developed land parcels or lots, provided that all bare surface is immediately seeded, sodded or otherwise protected from erosive actions and all of the following conditions are met:
 - (a) The aggregate area of activity does not exceed 2,000 square feet; and
 - (b) The change of elevation does not exceed two feet at any point; and
 - (c) The grading does not involve a quantity of fill greater than 18 cubic yards, except where fill is excavated from another portion of the same parcel and the quantity does not exceed 50 cubic yards.
- (6) Grading, filling, removal, or excavation activities and operations undertaken by the Town under the direction and supervision of the Director of Public Works for work on streets, roads, or rights-of-way dedicated to public use, provided that adequate and acceptable erosion and sediment controls are incorporated, in engineering plans and specifications, and employed. Appropriate controls apply during construction as well as after the completion of these activities. All work shall be undertaken in accordance with the performance principles provided for in § 291-5C and the standards and definitions that may be adopted to implement the performance principles.

§ 291-4. Plan required; review and approval procedures.

A. Plan.

- (1) To obtain approval for a land-disturbing activity as found applicable by the Building Official or his or her designee under § 291-3, an applicant shall first file an erosion and sediment control plan signed by the owner of the property, or authorized agent, on which the work subject to approval is to be performed. The plan or drawings, as described in § 291-5, shall include proposed erosion and sediment control measures to be employed by the applicant or the applicant's agent. Stormwater management plans for projects on individual single-family residential lots that create 600 square feet or more of new impervious surface area shall meet the standards of the "State of Rhode Island Stormwater Management Guidance for Individual Single-Family Residential Lot Development."
[Amended 12-12-2011 by Ord. No. 2011-28]
- (2) Rhode Island Freshwater Wetlands Permit. Where any portion of a proposed development requires approval under any provision of the General Laws approved by the General Assembly or where the approval contains provisions for soil erosion and sediment controls, that approved plan shall be a component of the overall soil erosion and sediment control plan required under this chapter for the development.

- B. Fees. The fees for the soil and erosion control permits and inspections shall be those fees adopted in the Town of Johnston Ordinance 2003-6, "An Ordinance Establishing Engineering Operations in the Town of Johnston."
- C. Plan review.
- (1) Within five working days of the receipt of a completed plan, the Building Official or his or her designee shall send a copy of the plan to the review authorities, which may include the Public Works Department, the Planning Board or the Planning Department, for the purpose of review and comment. The Building Official or his or her designee may also, within five working days, submit copies of the plan to other local departments or agencies, including the conservation district that services their county, in order to better achieve the purposes of this chapter. Failure of these review authorities to respond within 21 days of their receipt of the plan shall be deemed as no objection to the plan as submitted.
 - (2) The time allowed for plan review shall be commensurate with the proposed development project and shall be done simultaneously with other reviews.
- D. Plan approval.
- (1) The Building Official or his or her designee shall take action in writing, either approving or disapproving the plan, with reasons stated within 10 days after the Building Official has received the written opinion of the review authorities.
 - (2) In approving a plan, the Building Official or his or her designee may attach conditions deemed reasonably necessary by the review authorities to further the purposes of this chapter. The conditions pertaining to erosion and sediment control measures and/or devices may include, but are not limited to, the erection of walls, drains, dams, and structures, planting vegetation, trees and shrubs, furnishings, necessary easements, and specifying a method of performing various kinds of work, and the sequence or timing of the work. The applicant/owner shall notify the Building Official, or his or her designee, in advance of his or her intent to begin clearing and construction work described in the erosion and sediment control plan. The applicant shall have the erosion and sediment control plan on the site during grading and construction.
- E. Appeals.
- (1) Administrative procedures,
 - (a) If the ruling made by the Building Official or his or her designee is unsatisfactory to the applicant/owner, the applicant/owner may file a written appeal. The appeal of plans for soil erosion and sediment control shall be to the Zoning Board of Review or other appropriate board of review, as determined by the Town Council.
 - (b) Appeal procedures shall follow current requirements for appeal to the above-mentioned boards.
 - (c) During the period in which the request for appeal is filed, and until the time that a final decision is rendered on the appeal, the decision of the Building Official or his or her designee remains in effect.
 - (2) Expert opinion. The official, or his or her designee, the Zoning Board of Review, or other board of review may seek technical assistance on any soil erosion and sediment control plan. The expert opinion must be made available in the office of the Building Official, or his or her designee, as a public record prior to the appeals hearing.

§ 291-5. Plan preparation and contents.

- A. Plan preparation. The erosion and sediment control plan shall be prepared by a registered engineer, or a landscape architect or a Soil and Water Conservation Society certified erosion and sediment control specialist, and copies of the plan shall be submitted to the Building Official or his or her designee.
- B. Plan contents. The erosion and sediment control plan shall include sufficient information about the proposed activities and land parcels to form a clear basis for discussion and review and to assure compliance with all applicable requirements of this chapter. The plan shall be consistent with the data collection, data analysis, and plan preparation guidelines in the current versions of the RIDEM "Stormwater Management Plan Guide." "Rhode Island

Stormwater Design and Installation Standards Manual," and the "Stormwater Guide for Individual Single-Family Residential Lot Development," as amended, and, at a minimum, shall contain:

[Amended 12-12-2011 by Ord. No. 2011-29]

- (1) A narrative describing the proposed land-disturbing activity and the soil erosion and sediment control measures and stormwater management measures to be installed to control erosion that could result from the proposed activity. Supporting documentation, such as a drainage area, existing site, and soil maps, shall be provided as required by the Building Official or his or her designee.
 - (2) Construction drawings illustrating in detail existing and proposed contours, drainage features, and vegetation; limits of clearing and grading, the location of soil erosion and sediment control and stormwater management measures; detail drawings of measures; stockpiles and borrow areas; sequence and staging of land-disturbing activities; and other information needed for construction.
 - (3) Other information or construction plans and details as deemed necessary by the Building Official or his or her designee for a thorough review of the plan prior to action being taken as prescribed in this chapter. Withholding or delay of information may be reasons for the Building Official or his or her designee to judge the application as incomplete and providing grounds for disapproval of the application.
- C. Performance principles. The contents of the erosion and sediment control plan shall clearly demonstrate how the principles, outlined in this subsection, have been met in the design and are to be accomplished by the proposed development project.
- (1) The site selected shall show due regard for natural drainage characteristics and topography.
 - (2) To the extent possible, steep slopes shall be avoided.
 - (3) The grade of created slopes shall be minimized.
 - (4) Postdevelopment runoff rates should not exceed predevelopment rates, consistent with other stormwater requirements that may be in effect. Any increase in storm runoff shall be retained and recharged as close as feasible to its place of origin by means of detention ponds or basins, seepage areas, subsurface drains, porous paving, or similar technique.
 - (5) Original boundaries, alignment, and slope of watercourses within the project locus shall be preserved to the greatest extent feasible.
 - (6) In general, drainage shall be directed away from structures intended for human occupancy, municipal or utility use, or similar structures.
 - (7) All drainage provisions shall be of a design and capacity so as to adequately handle stormwater runoff, including runoff from tributary upstream areas that may be outside the locus of the project.
 - (8) Drainage facilities shall be installed as early as feasible during construction, prior to site clearance, if possible.
 - (9) Fill located adjacent to watercourses shall be suitably protected from erosion by means of riprap, gabions, retaining walls, vegetative stabilization, or similar measures.
 - (10) Temporary vegetation and/or mulching shall be used to protect bare areas and stockpiles from erosion during construction; the smallest areas feasible shall be exposed at any one time; disturbed areas shall be protected during the nongrowing months, November through March.
 - (11) Permanent vegetation shall be placed immediately following fine grading.
 - (12) Trees and other existing vegetation shall be retained whenever feasible; the area within the dripline shall be fenced or roped off to protect trees from construction equipment.
 - (13) All areas damaged during construction shall be resodded, reseeded, or otherwise restored. Monitoring and maintenance schedules, where required, shall be predetermined.
- D. Existing uses and facilities.

- (1) The Building Official and/or his or her designee shall accept plans for existing uses and facilities which by their nature may cause erosion and sedimentation, such as excavation and quarrying operations, provided that this section shall not apply to § 291-3A. Plans or satisfactory evidence to demonstrate that the existing operations accomplish the objectives of the section shall be submitted to the Building Official and/or his/her designee within 120 days from the date of the determination of applicability. Implementation of the plan shall be initiated upon approval of the plan.
- (2) When the preexisting use is a gravel extraction operation, the property owner shall conduct the operation in a manner so as not to devalue abutting properties; to protect abutting property from wind erosion and soil erosion due to increased runoff, sedimentation of reservoirs, and drainage systems; and to limit the depth of extraction so as not to interfere with the existing nearby water table.

§ 291-6. Bond or other surety required.

A. Performance bond.

- (1) Before approving an erosion and sediment control plan, the Building Official or his or her designee may require the applicant/owner to file a surety company performance bond, deposit of money, negotiable securities, or other method of surety, as specified by the Building Official or his or her designee. When any land-disturbing activity is to take place within 100 feet of any watercourse or coastal feature or within an identified flood hazard district or on slopes in excess of 10%, the filing of a performance bond shall be required. The amount of the bond, as determined by the Building Official or his or her designee, shall be sufficient to cover the cost of implementing all erosion and sediment control measures as shown on the plan.
- (2) The bond or negotiable security filed by the applicant shall be subject to approval of the form, content, amount, and manner of execution by the Building Official or his or her designee.
- (3) An automatically renewing performance bond for an erosion and sediment control plan for a subdivision may be included in the performance bond of the subdivision. The posting of the bond as part of the subdivision performance bond does not, however, relieve the owner of any requirements of this chapter.

B. Notice of default on performance secured by bond.

- (1) Whenever the Building Official or his or her designee finds that a default has occurred in the performance of any terms or conditions of the bond or in the implementation of measures secured by the bond, written notice shall be made to the applicant and to the surety of the bond by the Town Solicitor. The notice shall state the nature of the default, the work to be done, the estimated cost, and the period of time deemed by the Building Official or his or her designee to be reasonably necessary for the completion of the work.
- (2) Failure of the applicant to acknowledge and comply with the provisions and deadlines outlined in the notice of default means the institution, by Town Solicitor, without further notice of proceedings whatsoever, of appropriate measures to utilize the performance bond, to cause the required work to be completed by the Town, by contract or by other appropriate means as determined by the Town Solicitor.

C. Notice of default on performance secured by cash or negotiable securities deposit. If a cash or negotiable securities deposit has been posted by the applicant, notice and procedure are the same as provided for in Subsection **B** of this section.

D. Term of bond requirement. The performance bonding requirement shall remain in full force and effect for 12 months following completion of the project, or longer if deemed necessary by the Building Official or his or her designee.

§ 291-7. Expiration of approval; renewal.

- A. Every approval granted in this chapter shall expire at the end of the time period established in the conditions. The developer shall fully perform and complete all of the work required within the specified time period.
- B. If the developer is unable to complete the work within the designated time period, he or she shall, at least 30 days prior to the expiration date, submit a written request for an extension of time to the Building Official, or his or her designee, stating the underlying reasons for the requested time extension. If the extension is warranted, the Building

Official or his or her designee may grant an extension of time up to a maximum of one year from the date of the original deadline. Subsequent extensions under the same conditions may be granted at the discretion of the Building Official.

§ 291-8. Maintenance of control measures.

Maintenance of all erosion and sediment control devices under this chapter shall be the responsibility of the owner. The erosion and sediment control devices shall be maintained in good condition and working order on a continuing basis. Watercourses originating and located completely on private property shall be the responsibility of the owner to their point of open discharge at the property line or at a communal watercourse within the property.

§ 291-9. Liability of applicant.

Neither approval of an erosion and sediment control plan nor compliance with any condition of this chapter shall relieve the owner/applicant from any responsibility for damage to persons or property nor impose any liability upon the city or Town for damages to persons or property.

§ 291-10. Inspection requirements; release of performance bond.

- A. Periodic inspections. The provisions of this chapter shall be administered and enforced by the Building Official or his or her designee. All work shall be subject to periodic inspections by the Building Official or his or her designee. All work shall be performed in accordance with an inspection and construction control schedule approved by the Building Official or his or her designee, who shall maintain a permanent file on all of his or her inspections. Upon completion of the work, the developer or owner shall notify the Building Official or his or her designee that all grading, drainage, erosion and sediment control measures and devices, and vegetation and ground cover planting have been completed in conformance with the approval, all attached plans, specifications, conditions, and other applicable provisions of this chapter.
- B. Final inspection.
- (1) Upon notification of the completion by the owner, the Building Official or his or her designee shall make a final inspection of the site in question and shall prepare a final summary inspection report of its findings, which shall be retained in the Building Department. On projects that the Public Works Department is involved in, a copy of the final summary inspection report shall be placed in the Department of Public Works' permanent inspections file.
 - (2) The applicant/owner may request the release of his or her performance bond from the Building Official or his or her designee 12 months after the final site inspection has been completed and approved. In the instance where the performance bond has been posted with the recording of a final subdivision, the bond shall be released after the Building Official or his or her designee has been notified by the Town Planner of successful completion of all plat improvements by the applicant/owner.

§ 291-11. Notice of noncompliance.

If, at any stage, the work in progress and/or completed under the terms of an approved erosion and sediment control plan does not conform to the plan, a written notice from the Building Official or his or her designee to comply shall be transmitted by certified mail to the owner.

- A. The notice shall state the nature of the temporary and permanent corrections required and the time limit within which corrections shall be completed as established in § 291-12B of this chapter.
- B. Failure to comply with the required corrections within the specified time limit is considered a violation of this chapter, in which case the performance bond or cash or negotiable securities deposit is subject to notice of default, in accordance with § 291-6B and C of this chapter.

§ 291-12. Violations and penalties.

- A. Revocation or suspension of approval. The approval of an erosion and sediment control plan under this chapter may be revoked or suspended by the Building Official and all work on the project halted for an indefinite time period by the Building Official after written notification is transmitted by the Building Official to the developer for one or more of the following reasons:
- (1) Violation of any condition of the approved plan or specifications pertaining to it;
 - (2) Violation of any provision of this chapter or any other applicable law, ordinance, rule, or regulation related to the work or site of work; and
 - (3) The existence of any condition or the performance of any act constituting or creating a nuisance, hazard, or endangerment to human life or the property of others or contrary to the spirit or intent of this chapter.
- B. Other penalties.
- (1) In addition, whenever there is a failure to comply with the provisions of this chapter, the city or Town has the right to notify the applicant/owner that he or she has five days from the receipt of notice to temporarily correct the violations and 30 days from receipt of notice to permanently correct the violations.
 - (2) Should the applicant/owner fail to take the temporary corrective measures within the five-day period and the permanent corrective measures within the thirty-day period; the Town then has the right to take whatever actions it deems necessary to correct the violations and to assert a lien on the subject property in an amount equal to the costs of remedial actions. The lien shall be enforced in the manner provided or authorized by law for the enforcement of common law liens on personal property, The lien shall be recorded with the records of land evidence of the Town, and the lien does incur legal interest from the date of recording.
 - (3) The imposition of any penalty shall not exempt the offender from compliance with the provisions of this chapter, including revocation of the performance bond or assessment of a lien on the property by the city or Town.
- C. In addition to any other penalties provided in this section, the Town is authorized and empowered to provide by local ordinance for penalties and/or fines of not more than \$250 for failure to submit plans on or before the date on which the plan must be submitted, as stated in the determination of applicability. Each day that the plan is not submitted constitutes a separate offense.

§ 291-13. Definitions.

As used in this chapter, the following terms shall have the meanings indicated:

APPLICANT

Any persons, corporation, or public or private organization proposing a development that would involve disturbance to the natural terrain as defined in this chapter.

CUT

An excavation. The difference between a point on the original ground and a designated point of lower elevation on the final grade. Also, the material removed in excavation.

DEVELOPMENT PROJECT

Any construction, reconstruction, demolition, or removal of structures, roadways, parking, or other paved areas, utilities, or other similar facilities, including any action requiring a building permit by the city or Town.

EROSION

The removal of mineral and/or organic matter by the action of wind, water, and/or gravity.

EXCAVATE

Any act by which earth, sand, gravel, or any other similar material is dug into, cut, removed, displaced, relocated, or bulldozed, and includes the resulting conditions.

FILL

Any act by which earth, sand, or other material is placed or moved to a new location above the ground. The fill is also the difference in elevation between a point of existing undisturbed ground and a designated point of higher elevation of the final grade.

LAND-DISTURBING ACTIVITY

Any physical land development activity that includes such actions as clearance of vegetation, the moving or filling of land, removal or excavation of soil or mineral resources, or similar activities.

RUNOFF

The surface water discharge or rate of discharge of a given watershed after a fall of rain or snow, and including seepage flows that do not enter the soil but run off the surface of the land. Also, that portion of water that is not absorbed by the soil but runs off the land surface.

SEDIMENT

Solid material, both mineral and/or organic, that is in suspension, is being transported, or has been moved from its site or origin by wind, water, and/or gravity as a product of erosion.

SOIL EROSION AND SEDIMENT CONTROL PLAN

The approved document required before any person may cause a disturbance to the natural terrain within the city or Town as regulated by this chapter. Also referred to as "erosion and sediment control plan," "approved plan."

WATERCOURSE

Any tidewater or coastal wetland at its mean high-water level, and any freshwater wetland at its seasonal high-water level, including, but not limited to, any river, stream, brook, pond, lake, swamp, marsh, bog, fen, wet meadow, or any other standing or flowing body of water. The edge of the watercourse shall be used for delineation purposes.

Reference - F

EPA Manhole Inspection-Drain Cleaning

| Date | Street | Nearest # | Intersection | Depth | Notes | Inspector | Overall Rating | | | Inflow | Infiltration rate | Condition | Location | Material | Cover size | Barrel size | Direction | # of effluents |
|-----------|----------------|-----------|--------------|-------|-------------------------|------------|----------------|---|---|----------------|-------------------|----------------|-----------------|-----------|------------|-------------|-----------|----------------|
| | | | | | | | 3 | 4 | 5 | | | | | | | | | |
| 2/17/2022 | Cindy Circle | 4 | | | | Zednik | | | | | Wet | Gutter | Concrete | 30 | 48 | S | 1 | |
| 2/17/2022 | Elmdale Ave | 9 | | | Drywell | Zednik | | | | | | Gutter | Block | 24 | 48 | | | |
| 2/17/2022 | Truman St | 1 | | | roots-added root killer | Zednik | | | | | Wet | Gutter | Block | 24 | 48 | | | |
| 2/17/22 | Bigelow Rd | 13 | | | | Zednik | | | | | Wet | Gutter | Block | 24 | 48 | N | 1 | |
| 2/17/2022 | Cindy Circle | | nw corner | | | Zednik | | | | | Wet | Easement | Metal | open road | | S | 1 | |
| 2/17/2022 | Elmdale Ave | 6 | | | Drywell | Zednik | | | | | | Roadway | Concrete | 24 | 48 | | | |
| 3/14/2022 | Gesmond Dr | 16 | | | | Devecchis | 0 | 0 | | | Wet | Gutter | Brick, Concrete | 24 | 48 | 0 | | |
| 3/14/2022 | Waterman Ave | 19 | | | | Campanelli | 3 | 3 | | | Dry | Gutter | Brick, Concrete | 24 | 48 | E, W | 2 | |
| 3/17/2022 | Disarro Ave | | | | roots | Zednik | | | | | Wet | Gutter | Block | 24 | 60 | | | |
| 3/17/2022 | Atwells Ave | 19 | | | | Zednik | 3 | 3 | | | Dry | Gutter | Block, Concrete | 24 | 48 | N, S | 2 | |
| 3/17/2022 | Argonne St | 66 | | | | Zednik | 3 | 3 | | | Dry | Gutter | Block, Concrete | 24 | 48 | N, S | 2 | |
| 3/17/2022 | Atwells Ave | 37 | | | | Zednik | 3 | 3 | | | Dry | Gutter | Block | 24 | 48 | N, S | 2 | |
| 3/17/2022 | Atwells Ave | 14 | | | | Zednik | 3 | 3 | | | Dry | Gutter | Block, Concrete | 24 | 48 | N, S, E | 3 | |
| 3/17/2022 | Atwells Ave | 26 | | | | Zednik | 3 | 3 | | | Dry | Gutter | Block, Concrete | 24 | 48 | N, S | 2 | |
| 3/22/2022 | South Bennet | 30 | | 2 | | Zednik | | | | | Wet | Gutter | Block | 24 | 48 | | 1 | |
| 3/22/2022 | Central Ave | 585 | | 6 | | Zednik | | | | | Wet | Roadway/gutter | Block | 24 | 48 | | | |
| 3/22/2022 | Columbus Ave | 15 | | 6 | | Zednik | | | | | Wet | Gutter | Block | 24 | 48 | | | |
| 3/1/2022 | Sprague Circle | 16 | | | | Zednik | 3 | 3 | | | Dry | Gutter | Block | 24 | 48 | N, S | 2 | |
| 3/23/2022 | South Bennet | 20 | | | | Zednik | 3 | 3 | | | Dry | Gutter | Block | 24 | 48 | E, W | 2 | |
| 3/23/2022 | Angelic St | 33 | | | | Zednik | 4 | 4 | | | Dry | Gutter | Block, Concrete | 24 | 48 | N, S | 2 | |
| 3/30/2022 | Ostend St | 25 | | 3 | | Tedesco | 3 | 4 | | | Dry | Gutter | Block | 24 | 48 | E | 1 | |
| 3/30/2022 | Jenkes Lane | 3 | | 2 | | Zednik | 3 | 0 | | | Dry | Paved ally | Concrete | 24 | 48 | S | | |
| 3/30/2022 | North Long | | N. Williams | 6 | | Tedesco | 2 | 3 | | | Dry | Gutter | Concrete | 24 | 48 | | 0 | |
| 4/1/2022 | Hilltop Dr | | Shore Dr | | | Tedesco | 3 | 3 | | | Dry | Gutter | Block | 24 | 48 | N | 0 | |
| 4/1/2022 | Hilltop Dr | 37 & 54 | | | | Tedesco | 3 | 3 | | Standing Water | | Gutter | Block | 22 | 48 | N | 2 | |
| 4/4/2022 | Serrel Sweet | | Charles | 8 | | Zednik | | | | | | Gutter | Block | 24 | 48 | S | 2 | |
| 4/4/2022 | Grand View | | Hurlburt | 4 | | Tedesco | | | | | Dry | Gutter | Block, Concrete | 24 | 48 | | | |
| 4/4/2022 | Granite St | 23 & 25 | | 4 | | Zednik | | | | | Dry | Roadway | Block | 24 | 48 | E | 1 | |
| 4/4/2022 | Clemence Lane | 3 | | 10 | | Zednik | | | | | Wet | Roadway | Concrete | 30 | 60 | W | 2 | |
| 4/7/2022 | Miller Circle | | Simmons | 8 | | Zednik | | | | | Wet | Gutter | Block | 24 | 48 | N | 2 | |
| | Susan Circle | 3 | | | | Tedesco | 3 | | | | Dry | Gutter | Concrete | 30 | 48 | | 0 | |
| | Mills Dr | | | | | Tedesco | 3 | 3 | | Standing Water | | Gutter | Concrete | 24 | 48 | | 0 | |
| 4/13/2022 | Laurie Ann Ct | 5 | | 5 | | Zednik | | | | | Dry | Gutter | Block | 24 | 48 | E | 1 | |
| 4/13/2022 | Kingston St | 5 | | 6 | | Zednik | | | | | Dry | Gutter | Block | 24 | 48 | | | |
| 4/13/2022 | Memorial Ave | | Burratti | 6 | | Zednik | | | | | Wet | Roadway | Block | 24 | 60 | W | 1 | |
| 4/13/2022 | Fairmount Ave | 23 | | 8 | | Zednik | | | | | Dry | Gutter | Block | 24 | 48 | | | |
| 4/14/2022 | Craigie Ave | 10 | | 8 | | Zednik | | | | | | Gutter | Concrete | 24 | 48 | | | |
| 4/18/2022 | Needham St | 9 | | 5 | | Zednik | | | | | Dry | Gutter | Concrete | 24 | 48 | W | 1 | |
| 4/18/2022 | Needham St | 8 | | 4 | | Zednik | | | | | Dry | Gutter | Block | 24 | 48 | W | 1 | |
| 4/18/2022 | Enfield St | 82 | | 4 | | Zednik | | | | | Dry | Gutter | Concrete | 24 | 48 | W | 1 | |
| 4/21/2022 | Needham St | 9 | | 6 | | Zednik | | | | | Dry | Roadway | Block | 24 | 60 | W | 1 | |
| 4/26/2022 | Tabor Dr | 8 | | 3 | | Zednik | | | | | Wet | Gutter | Block | 24 | 48 | | | |
| 4/26/2022 | Pinewood | 1 | | 5 | Roots | Zednik | | | | | Wet | Gutter | Brick | 24 | 48 | | | |

| | | | | | | | | | | | | | | | | | |
|----|-----------|------------------|------|--------------------|----|-------------------------|---------|---|---|--|----------------|----------|--------------|----|----|-------|---|
| 44 | 4/26/2022 | Winfield Rd | 9 | | 5 | | Zednik | | | | Dry | Gutter | Brick | 24 | 48 | N | 1 |
| 45 | 4/27/2022 | Susan Circle | 3 | | 4 | | Zednik | | | | Wet | Gutter | Block | 24 | 48 | E | 1 |
| 46 | 4/27/2022 | Mills | | Harrington | 10 | | Zednik | | | | Wet | Easement | Concrete | 30 | 60 | W | 1 |
| 47 | 4/27/2022 | Truman St | 1 | | 5 | Roots-added root killer | Zednik | | | | Wet | Gutter | Block | 24 | 48 | W | 1 |
| 48 | 4/28/2022 | Scituate Ave | 42 | | 10 | | Zednik | | | | Wet | Roadway | Concrete | 36 | 60 | E | 1 |
| 49 | 4/28/2022 | Scituate Ave | 22 | | 10 | | Zednik | | | | Wet | Gutter | Concrete | 36 | 60 | E | 1 |
| 50 | 4/28/2022 | Scituate Ave | 24 | | 10 | | Zednik | | | | Wet | Gutter | Concrete | 36 | 60 | E | 1 |
| 51 | 4/28/2022 | Scituate Ave | 11 | | 10 | | Zednik | | | | Wet | Gutter | Concrete | 36 | 60 | E | 1 |
| 52 | 4/28/2022 | Central Ave | 722 | Old Pocasset | 8 | | Zednik | | | | Dry | Roadway | Block | 30 | 60 | N | 1 |
| 53 | 4/28/2022 | Scituate Ave | | Rockcrest | 8 | | Zednik | | | | Wet | Gutter | Block | 24 | 48 | E | 1 |
| 54 | 4/29/2022 | Brentwood Dr | 37 | | 3 | | Zednik | | | | Wet | Roadway | Block | 24 | 48 | W | 1 |
| 55 | 4/29/2022 | Loxley Dr | 4 | | 8 | | Zednik | | | | Wet | Gutter | Block | 24 | 48 | | |
| 56 | 4/29/2022 | Old Atwood Ave | 1332 | | 4 | | Zednik | | | | Wet | Roadway | Block | 24 | 48 | W | 1 |
| 57 | 4/29/2022 | Calumet Ave | | Borden | 8 | | Zednik | | | | Standing Water | Gutter | Concrete | 24 | 60 | | |
| 58 | 5/2/2022 | Brookwood Dr | 2 | | 4 | | Tedesco | 4 | 0 | | Dry | Roadway | Concrete | 22 | 48 | E | 2 |
| 59 | 5/2/2022 | Brookwood Dr | 2 | | 5 | | Tedesco | 5 | 1 | | Wet | Roadway | Block | 24 | 60 | NE,SW | 2 |
| 60 | 5/2/2022 | Tevere Dr | 4 | | 4 | | Tedesco | 4 | 0 | | | Gutter | Block | 22 | 48 | W,E | 2 |
| 61 | 5/2/2022 | Tevere Dr | 4 | | 4 | | Tedesco | 4 | 0 | | Dry | Gutter | Block | 22 | 48 | W,E | 2 |
| 62 | 5/2/2022 | Linwood Dr | 6 | | | | Tedesco | 2 | 0 | | Dry | Roadway | Brick, Block | 24 | 48 | N,W,S | 3 |
| 63 | 5/2/2022 | Linwood Dr | 6 | | | | Tedesco | 3 | 0 | | Dry | Roadway | Block | 22 | 48 | E,W | 2 |
| 64 | 5/5/2022 | Ostend St | 24 | | 4 | | Zednik | | | | Wet | Gutter | Block | 24 | 48 | W | 1 |
| 65 | 5/5/2022 | Alcar Dr | 2 | | 10 | | Zednik | | | | Wet | Gutter | Concrete | 30 | 60 | E | 3 |
| 66 | 5/5/2022 | DiPonte Dr | 24 | | 12 | | Zednik | | | | Wet | Gutter | Lined | 30 | 60 | E | 2 |
| 67 | 5/5/2022 | Birchwood Dr | 17 | | 4 | | Zednik | | | | Wet | Roadway | Block | 24 | 48 | W | 2 |
| 68 | 5/5/2022 | Birchwood Dr | 19 | | 8 | | Zednik | | | | Wet | Gutter | Block | 24 | 48 | W | 1 |
| 69 | 5/6/2022 | Richardson Dr | | | 4 | | Zednik | | | | Wet | Gutter | Block | 24 | 48 | W | 2 |
| 70 | 5/6/2022 | Old Pocasset Rd | 73 | | 1 | | Zednik | | | | Dry | Roadway | Block | 24 | 48 | E | 1 |
| 71 | 5/6/2022 | Old Pocasset Rd | 73 | | 3 | | Zednik | | | | Dry | Gutter | Block | 24 | 48 | E | 1 |
| 72 | 5/6/2022 | Old Pocasset Rd | 73 | | 3 | | Zednik | | | | Dry | Roadway | Block | 24 | 48 | E | 1 |
| 73 | 5/10/2022 | Central Ave | 585 | | 5 | | Zednik | | | | Wet | Gutter | Block | 24 | 48 | | |
| 74 | 5/10/2022 | Central Ave | 595 | | 3 | | Zednik | | | | Dry | Gutter | Block | 24 | 48 | | |
| 75 | 5/10/2022 | Central Ave | | Julia Way-Pole Ltd | 3 | | Zednik | | | | Dry | Gutter | Concrete | 24 | 48 | E | 1 |
| 76 | 5/11/2022 | Central Ave | 468 | | 6 | | Zednik | | | | Dry | Roadway | Block | 24 | 48 | W | 1 |
| 77 | 5/11/2022 | Central Ave | 417 | | 8 | | Zednik | | | | Dry | Gutter | Concrete | 24 | 48 | N | 2 |
| 78 | 5/11/2022 | Central Ave | 463 | | 7 | | Zednik | | | | Wet | Gutter | Concrete | 24 | 48 | W | 2 |
| 79 | 5/11/2022 | Central Ave | 581 | | 6 | | Zednik | | | | Dry | Roadway | Block | 24 | 48 | W | 1 |
| 80 | 5/13/2022 | Capri Dr | 36 | | 10 | | Zednik | | | | Dry | Gutter | Block | 24 | 60 | S | 1 |
| 81 | 5/13/2022 | Capri Dr | 38 | | 2 | | Zednik | | | | Wet | Gutter | Block | 24 | 48 | S | 1 |
| 82 | 5/13/2022 | Belaire Dr | 3 | | 8 | | Zednik | | | | Wet | Roadway | Concrete | 30 | 60 | S | 1 |
| 83 | 5/13/2022 | Cherry Hill | 184 | | 2 | | Zednik | | | | Wet | Gutter | Concrete | 24 | 48 | S | 1 |
| 84 | 5/13/2022 | Belaire Dr | 1 | | 2 | | Zednik | | | | Dry | Gutter | Concrete | 24 | 48 | S | 1 |
| 85 | 5/13/2022 | West Scenic View | 31 | | 6 | roots | Zednik | | | | Wet | Roadway | Block | 24 | 48 | | |
| 86 | 5/15/2022 | Atwells Ave | 9 | | 2 | mosquito pellets | Zednik | | | | Dry | Gutter | Block | 24 | 48 | W | 1 |
| 87 | 5/16/2022 | Sprague Circle | 42 | | 4 | | Zednik | 4 | | | Dry | Roadway | Block | 24 | 48 | 0 | 0 |
| 88 | 5/18/2022 | Rosemont Ave | 232 | | 6 | mosquito pellets | Zednik | | | | Wet | Gutter | Block | 24 | 48 | S | 1 |
| 89 | 5/18/2022 | Columbus Ave | 1 | Cherry Hill | 2 | mosquito pellets | Zednik | | | | Dry | Gutter | Concrete | 24 | 48 | W | 1 |
| 90 | 5/18/2022 | Freedom Ct | 36 | | 8 | mosquito pellets | Zednik | | | | Wet | Roadway | Block | 24 | 48 | E | 1 |
| 91 | 5/18/2022 | Canonchet Trail | 6 | | 8 | mosquito pellets | Zednik | | | | Wet | Roadway | Concrete | 24 | 48 | W | 1 |
| 92 | 5/18/2022 | Vanner St | | Cross St | 10 | mosquito pellets | Zednik | | | | Wet | Gutter | Concrete | 24 | 60 | W | 1 |

| | | | | | | | | | | | | | | | | |
|-----|-----------|---------------|-----|--------------|----|------------------|-----------|---|-----|---------|----------|-------|----|------|---------|---|
| 93 | 5/20/2022 | Rowena Dr | 2 | | 6 | mosquito pellets | Zednik | | Wet | Roadway | Block | 24 | 48 | N | 1 | |
| 94 | 5/20/2022 | Birchwood Dr | 7 | | | mosquito pellets | Zednik | | Dry | Roadway | Block | 24 | 48 | E | 1 | |
| 95 | 5/20/2022 | Rowena Dr | 3 | | 8 | mosquito pellets | Zednik | | Wet | Roadway | Block | 24 | 48 | N | 1 | |
| 96 | 5/20/2022 | Rowena Dr | 4 | | 4 | mosquito pellets | Zednik | | Wet | Roadway | Block | 24 | 48 | N | 1 | |
| 97 | 5/20/2022 | Holland Ave | 7 | | 8 | mosquito pellets | Zednik | | Dry | Roadway | Block | 24 | 48 | E | 1 | |
| 98 | 6/1/2022 | Eagle St | 1 | | 3 | mosquito pellets | Zednik | | Dry | Gutter | Block | 24 | 48 | | | |
| 99 | 6/1/2022 | Eagle St | 4 | | 4 | mosquito pellets | Zednik | | Wet | Roadway | Concrete | 24 | 48 | E | 1 | |
| 100 | 6/1/2022 | Anderson Rd | 8 | | 5 | mosquito pellets | Zednik | | Dry | Gutter | Concrete | 22 | 48 | | | |
| 101 | 6/1/2022 | Toledo St | | Progress Ave | 6 | mosquito pellets | Zednik | | | Roadway | Block | 24 | 48 | | | |
| 102 | 6/6/2022 | Flanders St | 56 | | 4 | mosquito pellets | DeVecchis | 4 | 0 | Dry | Roadway | Metal | 24 | 48 | 0 | 0 |
| 103 | 6/6/2022 | Flanders St | 29 | | 5 | mosquito pellets | DeVecchis | 2 | 0 | Wet | Gutter | Block | 24 | 48 | 0 | 0 |
| 104 | 6/6/2022 | Flanders St | 27 | | 5 | mosquito pellets | DeVecchis | 3 | 0 | Dry | Gutter | Block | 24 | 48 | N, E | 2 |
| 105 | 6/6/2022 | Flanders St | 19 | | 2 | mosquito pellets | DeVecchis | 3 | 0 | Dry | Gutter | Block | 24 | 48 | | 0 |
| 106 | 6/6/2022 | Ostend St | 16 | | 2 | mosquito pellets | DeVecchis | 3 | 0 | Dry | Gutter | Block | 24 | 48 | N, W, E | 3 |
| 107 | 6/6/2022 | Ostend St | 16 | | 2 | mosquito pellets | DeVecchis | 3 | 0 | Dry | Gutter | Block | 24 | 48 | N, W, E | 3 |
| 108 | 6/15/2022 | Highland Ave | 60 | | 8 | mosquito pellets | Zednik | | Wet | Roadway | Concrete | 24 | 60 | | | |
| 109 | 6/15/2022 | Highland Ave | | Onelda | 8 | mosquito pellets | Zednik | | Dry | Roadway | Block | 24 | 60 | | | |
| 110 | 6/15/2022 | Niverville St | 18 | | 4 | mosquito pellets | Zednik | | Wet | Gutter | Block | 24 | 48 | W | 1 | |
| 111 | 6/15/2022 | Niverville St | 22 | | 4 | mosquito pellets | Zednik | | Dry | Gutter | Block | 24 | 48 | W | 1 | |
| 112 | 6/15/2022 | Niverville St | 24 | | 4 | mosquito pellets | Zednik | | Dry | Gutter | Block | 24 | 60 | W | 1 | |
| 113 | 6/15/2022 | Highland Ave | 43 | | 1 | mosquito pellets | Zednik | | Dry | Roadway | Block | 24 | 60 | | | |
| 114 | 7/20/2022 | Audrey Dr | 12 | 3 drains | 8 | mosquito pellets | Zednik | | Dry | Roadway | Block | 30 | 60 | W | 1 | |
| 115 | 7/20/2022 | Audrey Dr | 13 | | | mosquito pellets | Zednik | | Wet | Roadway | Block | 30 | 60 | W | 2 | |
| 116 | 7/26/2022 | Clifton St | 2 | | 10 | mosquito pellets | Zednik | | Wet | Gutter | Block | 24 | 60 | S | 2 | |
| 117 | 7/26/2022 | Rosemont Ave | 42 | | 10 | mosquito pellets | Zednik | | Dry | Gutter | Block | 24 | 60 | W | 2 | |
| 118 | 7/26/2022 | Rosemont Ave | 41 | | 10 | mosquito pellets | Zednik | | Dry | Gutter | Block | 24 | 60 | S | 2 | |
| 119 | 8/25/2022 | Harrison Ave | 56 | | | mosquito pellets | Zednik | | Wet | Gutter | Block | 24 | 60 | S | 2 | |
| 120 | 8/25/2022 | School St | 55 | | | mosquito pellets | Zednik | | Dry | Roadway | Block | 24 | 60 | W | 1 | |
| 121 | 8/25/2022 | Lucy Dr | 1 | | | mosquito pellets | Zednik | | Wet | Gutter | Block | 24 | 60 | W | 1 | |
| 122 | 8/25/2022 | Brown Dr | 5 | | | mosquito pellets | Zednik | | Dry | Gutter | Concrete | 24 | 60 | E | 2 | |
| 123 | 8/30/2022 | Loxley Dr | 18 | | 5 | | Zednik | | Dry | Roadway | Block | 24 | 60 | S | 1 | |
| 124 | 8/30/2022 | Angelico St | 33 | | | jetted, clean | Zednik | | Dry | Gutter | Block | 24 | 60 | E | 1 | |
| 125 | 9/1/2022 | Dix Ave | 27 | | 5 | mosquito pellets | Zednik | | Dry | Gutter | Block | 24 | 60 | S | 1 | |
| 126 | 9/1/2022 | Archer Ave | 58 | | 6 | mosquito pellets | Zednik | | Dry | Gutter | Block | 30 | 60 | S | 1 | |
| 127 | 9/1/2022 | Rosemont Ave | 231 | | 6 | mosquito pellets | Zednik | | Wet | Roadway | Block | 24 | 60 | | | |
| 128 | 9/1/2022 | Fairmount Ave | 21 | | 8 | mosquito pellets | Zednik | | Wet | Roadway | Block | 24 | 60 | E | 1 | |
| 129 | 9/1/2022 | Rosemont Ave | 232 | | 5 | mosquito pellets | Zednik | | Dry | Gutter | Block | 24 | 60 | E | 1 | |
| 130 | 9/1/2022 | Archer Ave | 50 | | 6 | mosquito pellets | Zednik | | Dry | Roadway | Block | 24 | 60 | S | 1 | |
| 131 | 9/1/2022 | Archer Ave | 56 | | 4 | mosquito pellets | Zednik | | Dry | Gutter | Concrete | 24 | 60 | W | 2 | |
| 132 | 9/7/2022 | Marne St | 43 | Normandy | | | Zednik | | Wet | Roadway | Brick | 22 | 48 | | | |
| 133 | 9/7/2022 | Niverville St | 29 | | 6 | mosquito pellets | Zednik | | Wet | Roadway | Block | 24 | 60 | S | 1 | |
| 134 | 9/7/2022 | Marne St | | Normandy | 7 | mosquito pellets | Zednik | | Wet | Roadway | Block | 24 | 60 | S | 1 | |
| 135 | 9/7/2022 | Onelda St | 24 | | 6 | mosquito pellets | Zednik | | Wet | Roadway | Block | 30 | 60 | E | 3 | |
| 136 | 9/7/2022 | Highland Ave | 49 | | 8 | mosquito pellets | Zednik | | Wet | Gutter | Block | 30 | 60 | | | |
| 137 | 9/7/2022 | Highland Ave | 232 | | 4 | mosquito pellets | Zednik | | Wet | Roadway | Block | 24 | 60 | S | 1 | |
| 138 | 9/7/2022 | Harrison St | 22 | | 4 | mosquito pellets | Zednik | | Wet | Roadway | Block | 24 | 60 | E | 1 | |
| 139 | 9/7/2022 | Harrison St | 52 | | 6 | mosquito pellets | Zednik | | Wet | Roadway | Block | 24 | 60 | E | 1 | |
| 140 | 9/8/2022 | North Long St | 26 | | 4 | mosquito pellets | Zednik | 3 | 0 | Wet | Block | 24 | 48 | N, W | 1 | |
| 141 | 9/8/2022 | Craigie Ave | 14 | | 6 | mosquito pellets | Zednik | | Dry | Roadway | Block | 24 | 60 | E | 1 | |

Dog waste and debris
A lot of dog waste
a lot of dog waste and debris

| | | | | | | | | | | | | | | | | |
|-----|------------|-----------------|-----|-------------------|-----|-------------------|-----------|---|---|----------------|---------|----------|----|----|--------|---|
| 191 | 11/1/2022 | Newburg St | 15 | | 3 | | DeVecchis | 3 | 0 | | Gutter | Block | 24 | 48 | SW | 1 |
| 192 | 11/1/2022 | Hillside Ave | 27 | | 3 | | DeVecchis | 3 | | | Roadway | Block | 22 | 48 | N | 1 |
| 193 | 11/3/2022 | Leading St | 88 | | 3 | | DeVecchis | 3 | 0 | Dry | Gutter | Concrete | 22 | 48 | N | 1 |
| 194 | 11/3/2022 | Rachela St | 10 | | 5 | | DeVecchis | 3 | 0 | Dry | Gutter | Block | 22 | 48 | N, S | 2 |
| 195 | 11/3/2022 | Rachela St | 12 | | 5 | | DeVecchis | 3 | 0 | Dry | Gutter | Block | 22 | 48 | N, S | 2 |
| 196 | 11/3/2022 | City View | | Middle island | 3 | | DeVecchis | 3 | 0 | | Gutter | Block | 22 | 48 | NW | 1 |
| 197 | 11/3/2022 | City View | | Middle island | 10 | | DeVecchis | 3 | 0 | Standing Water | Gutter | Block | 24 | 60 | N, S | 2 |
| 198 | 11/7/2022 | Abatecola | 49 | across the street | | | DeVecchis | 1 | 5 | Standing Water | Gutter | Concrete | 24 | 60 | NW, SW | 4 |
| 199 | 11/7/2022 | Primrose Lane | 5 | | 8 | | DeVecchis | 3 | 0 | Dry | Gutter | Block | 24 | 22 | S | 1 |
| 200 | 11/7/2022 | Lincoln Dr | | Malom Dr | 2 | | DeVecchis | 4 | 0 | Dry | Roadway | Block | 24 | 22 | N | 1 |
| 201 | 11/8/2022 | Rosemont Ave | 233 | | 10 | | Zednik | | | Dry | Roadway | Block | 30 | 60 | S | 2 |
| 202 | 11/8/2022 | Rosemont Ave | 235 | | 10 | | Zednik | | | Dry | Roadway | Block | 30 | 60 | S | 2 |
| 203 | 11/8/2022 | Rosemont Ave | 232 | | 6 | | Zednik | | | Dry | Roadway | Block | 30 | 60 | S | 2 |
| 204 | 11/8/2022 | Rosemont Ave | 237 | | 10 | | Zednik | | | Dry | Gutter | Block | 30 | 60 | S | 2 |
| 205 | 11/9/2022 | Bayview | 5 | | | no drains in area | Zednik | | | | | | | | | |
| 206 | 11/14/2022 | Celona Dr | 7 | | 10 | | DeVecchis | 2 | 3 | Standing Water | Gutter | Concrete | 24 | 60 | N, S | 2 |
| 207 | 11/14/2022 | Celona Dr | 12 | | 3 | | DeVecchis | 3 | 2 | Standing Water | Gutter | Other | 24 | 60 | E | 1 |
| 208 | 11/14/2022 | Celona Dr | 9 | | 10 | | DeVecchis | 2 | 3 | Standing Water | Gutter | Concrete | 24 | 60 | S, E | 2 |
| 209 | 11/17/2022 | Castaldi Dr | 10 | | 12 | mosquitto pellets | Zednik | | | Dry | Roadway | Brick | 22 | 60 | W | 2 |
| 210 | 11/17/2022 | Castaldi Dr | 11 | | 12 | mosquitto pellets | Zednik | | | Dry | Roadway | Concrete | 30 | 60 | W | 2 |
| 211 | 11/29/2022 | Warren Ave | 7 | | 4 | | Zednik | 5 | 0 | Dry | Gutter | Block | 24 | 48 | | 0 |
| 212 | 12/7/2022 | Industrial Lane | | Grieco | 3 | | Zednik | 3 | 5 | Running | Roadway | Block | 24 | 48 | N, S | 2 |
| 213 | 12/8/2022 | Dyerville Ave | 165 | | 10 | | DeVecchis | 3 | 1 | Standing Water | Gutter | Concrete | 24 | 60 | S, E | 1 |
| 214 | 12/8/2022 | Dyerville Ave | 145 | | 12 | | DeVecchis | 3 | 1 | Standing Water | Gutter | Concrete | 24 | 60 | N, S | 2 |
| 215 | 12/8/2022 | Union Ave | 45 | | 4 | | DeVecchis | 3 | 1 | Standing Water | Roadway | Block | 24 | 48 | N, S | 2 |
| 216 | 12/20/2022 | Belfield Dr | 30 | | 3-4 | 4 drain #30-#34 | Zednik | | | Standing Water | Roadway | Brick | 22 | 48 | | 2 |

Town of Johnston
Department of Public Works
Call Log 2022

| # | Date | Time | Caller | Street | # | Complaint | Description | Foreman | Action Taken/Comments | Date/Time |
|-----|-----------|------|----------------------|----------------|------|-----------|--|------------|------------------------|-----------|
| 3 | 1/4/2022 | | John Macdonald | Laurel Ave | 20 | 3 Drain | sinking cover | | | 2/22/2022 |
| 30 | 1/19/2022 | | Nick Mattiello | Granite St | 23 | 1 Drain | cleaned 12/16, 2 not draining | Zednik | | 4/4/2022 |
| 40 | 2/4/2022 | | Councilman Civetti | Elmdale Ave | | 5 Drain | clean drains | Zednik | | 2/17/2022 |
| 43 | 2/7/2022 | | | Truman St | | 4 Drain | clean drains, shed floods | Zednik | filled with roots | 2/17/2022 |
| 53 | 2/10/2022 | | Donald | Atwells Ave | | 3 Drain | clean drains | Zednik | 13-15,14,11,9,7 | 2/15/2022 |
| 63 | 2/11/2022 | | Scott | Argonne St | 66 | 3 Drain | clean drain | Zednik | | 3/17/2022 |
| 77 | 2/15/2022 | | Sen.Lombardos office | Truman St | 1 | 4 drain | clean drain | Zednik | filled with roots | 2/17/2022 |
| 91 | 2/18/2022 | | Tiberi | Disarro Ave | | 4 Drain | clean drain near Lyman | Zednik | roots | 3/17/2022 |
| 110 | 2/23/2022 | | | Columbus Ave | 15 | 3 Drain | clean drain | z | | 3/22/2022 |
| 116 | 2/25/2022 | | | South Bennet | 30 | 1 drain | clean drain | Zednik | | 3/22/2022 |
| 145 | 3/7/2022 | | | Central Ave | 585 | 2 Drain | repair drain | Zednik | | 3/22/2022 |
| 152 | 3/8/2022 | | | Huribert Ave | | 2 Drain | clean drain at Grandview | Zednik | | 4/4/2022 |
| 158 | 3/11/2022 | | | Central Ave | 585 | 2 Drain | check if it needs to be cleaned-floods | Zednik | | 3/22/2022 |
| 185 | 3/23/2022 | | Gruffadauria | Serrel Sweet | | 3 Drain | clean drains at Charles | Zednik | | 4/4/2022 |
| 221 | 4/6/2022 | | | Miller Circle | | 1 Drain | clean basin and jet at Simmons St | Zednik | | 4/7/2022 |
| 225 | 4/7/2022 | | Marsha Cotter | Miller Circle | | 1 Drain | drain needs screen over opening | Montalbano | | 4/8/2022 |
| 240 | 4/11/2022 | | | Mills Dr | | 2 Drain | clean drain | Zednik | | 4/27/2022 |
| 242 | 4/11/2022 | | | Susan Circle | 3 | 2 Drain | clean drain | Zednik | | 4/27/2022 |
| 246 | 4/12/2022 | | | Laurie Ann Ct | 5 | 2 drain | clean drain | Zednik | | 4/13/2022 |
| 267 | 4/19/2022 | | Dario | Central Ave | 722 | 5 Drain | clean drain - epa form | Zednik | | 4/28/2022 |
| 274 | 4/20/2022 | | | Birchwood Dr | 17 | 3 Drain | clean drain, check dead end for drain | Zednik | | 5/5/2022 |
| 281 | 4/21/2022 | | Linda | Ostend St | 24 | 3 drain | clean drain-overflowing | Zednik | | 5/5/2022 |
| 282 | 4/22/2022 | | | Winfield Rd | 9 | 2 Drain | clean drain | Zednik | | 4/26/2022 |
| 293 | 4/26/2022 | | Cindy | Scituate Ave | | 1 Drain | clean drain | Zednik | | 4/28/2022 |
| 296 | 4/26/2022 | | State Legislation | Truman St | 1 | 4 Drain | clean drain | Zednik | roots-used root killer | 4/27/2022 |
| 301 | 4/28/2022 | | | Brentwood | 37 | 2 Drain | clean drain | Zednik | | 4/29/2022 |
| 302 | 4/28/2022 | | | LoxleyDr | 4 | 2 drain | clean drain | Zednik | | 4/29/2022 |
| 303 | 4/28/2022 | | | Calumet Ave | | 2 Drain | clean drain | Zednik | | 4/29/2022 |
| 304 | 4/28/2022 | | | Old Atwood Ave | 1332 | 2 Drain | clean drain at Deluca | Zednik | | 4/29/2022 |
| 305 | 4/28/2022 | | | Alcar Dr | 2 | 2 Drain | flooding-water coming out of drain | Zednik | | 5/5/2022 |
| 333 | 5/6/2022 | | Lois | Spring Dr | 42 | 5 Drain | Clean drains | Tedesco | | 5/16/2022 |
| 339 | 5/9/2022 | | Marsha Cotter | Miller Circle | | 1 Drain | jet line at Stimpson | Zednik | | 5/10/2022 |
| 357 | 5/13/2022 | | | Columbus Ave | 1 | 3 Drain | clean drain | Zednik | | 5/18/2022 |
| 358 | 5/13/2022 | | | Atwells Ave | 9 | 3 Drain | clean drain | Zednik | | 5/15/2022 |
| 372 | 5/18/2022 | | Jena Rivera | Primrose Lane | | 5 Drain | clean drain | Zednik | #5 | 11/7/2022 |
| 392 | 5/23/2022 | | Matt Delmonico | Anderson Rd | 8 | 5 Drain | clean drain | Zednik | | 6/1/2022 |
| 427 | 6/7/2022 | | Mike | Craigie Ave | 24 | 2 Drain | storm drain is sinking | Zanfagna | | 6/13/2022 |
| 461 | 6/16/2022 | | John | Salina Ave | 38 | 4 Drain | water puddling around drain | Montalbano | | 6/17/2022 |
| 510 | 7/5/2022 | | | Audrey Dr | 12 | 4 drain | clean 3 catch basins | Zednik | | 7/20/2022 |
| 511 | 7/6/2022 | | Tom | Truman St | 42 | 4 Drain | catch basin sinking in back yard | Delignore | rcvd 7/12 | |

Reference - G



MANHOLE INSPECTION FORM

Manhole ID:

Fill out form,
>Save to file<
Click Update
button =
Fills Summary
line page 2 &
Clears Form

Inspection Date:

Inspector:

Street Name:

Nearest Address #:

Manhole Depth:

Overall Rating (1 to 5):
(1=new ... 5=failing)

Inflow Infiltration Rate:
(0=none ... 5=gusher)

Conditions: Dry Wet Standing Water Frozen

MH DETAILS

| Location: | Material: | MH Cover size: | MH Barrel size: | Direction Effluent: |
|--|-----------------------------------|---------------------------------------|--|-------------------------------------|
| Roadway <input type="checkbox"/> | Brick <input type="checkbox"/> | 22" <input type="checkbox"/> | 48" <input type="checkbox"/> | <input type="text" value="NW"/> |
| Gutter <input type="checkbox"/> | Block <input type="checkbox"/> | 24" <input type="checkbox"/> | 60" <input type="checkbox"/> | # of Influent: <input type="text"/> |
| Paved Alley <input type="checkbox"/> | Concrete <input type="checkbox"/> | 30" <input type="checkbox"/> | Other (below) <input type="checkbox"/> | |
| Unpaved Alley <input type="checkbox"/> | Lined <input type="checkbox"/> | 36" <input type="checkbox"/> | <input type="checkbox"/> | |
| Easement <input type="checkbox"/> | Other <input type="checkbox"/> | Other (describe) <input type="text"/> | <input type="checkbox"/> | |
| Other (describe) <input type="text"/> | | | | |

CONDITION

| Cover: | Ring & Frame | Cone & Riser: | Barrel: | Rungs: |
|---|--|--|--|---|
| Serviceable <input type="checkbox"/> | Serviceable <input type="checkbox"/> | Serviceable <input type="checkbox"/> | Serviceable <input type="checkbox"/> | Serviceable <input type="checkbox"/> |
| Loose <input type="checkbox"/> | Loose <input type="checkbox"/> | Cracked/Broken <input type="checkbox"/> | Cracked/Broken <input type="checkbox"/> | Unsafe <input type="checkbox"/> |
| Below Grade <input type="checkbox"/> | Displaced <input type="checkbox"/> | Corroded <input type="checkbox"/> | Corroded <input type="checkbox"/> | Missing any <input type="checkbox"/> |
| Damaged <input type="checkbox"/> | Missing Grout <input type="checkbox"/> | Misaligned <input type="checkbox"/> | Misaligned <input type="checkbox"/> | Corroded <input type="checkbox"/> |
| Sealed <input type="checkbox"/> | Raise <input type="checkbox"/> | Infiltration <input type="checkbox"/> | Infiltration <input type="checkbox"/> | N/A - no rungs <input type="checkbox"/> |
| Holes (# of holes) <input type="text"/> | Lower <input type="checkbox"/> | Roots at Joints <input type="checkbox"/> | Roots at Joints <input type="checkbox"/> | |

| Bench: | Channel: |
|---|--|
| Serviceable <input type="checkbox"/> | Serviceable <input type="checkbox"/> |
| Cracked/Broken <input type="checkbox"/> | Obstructed <input type="checkbox"/> |
| Bad base joint <input type="checkbox"/> | Bad joints <input type="checkbox"/> |
| | Roots at connection <input type="checkbox"/> |

Hydraulics

| Indications of Surchage?: | Issues: |
|---|---|
| None <input type="checkbox"/> | Grease <input type="checkbox"/> |
| Minor <input type="checkbox"/> | Debris <input type="checkbox"/> |
| Yes, need followup <input type="checkbox"/> | Silt <input type="checkbox"/> |
| | Infiltration, if yes, note below <input type="text"/> |
| | (None, Minor, Some, Excessive) <input type="text"/> |

| Describe Flow: |
|--------------------------------------|
| Steady <input type="checkbox"/> |
| Pulsing <input type="checkbox"/> |
| Turbulent <input type="checkbox"/> |
| Surcharging <input type="checkbox"/> |
| Sluggish <input type="checkbox"/> |

COMMENTS:

Reference - H

Reference - H
2022 Summary of SSOs / Third Party Releases

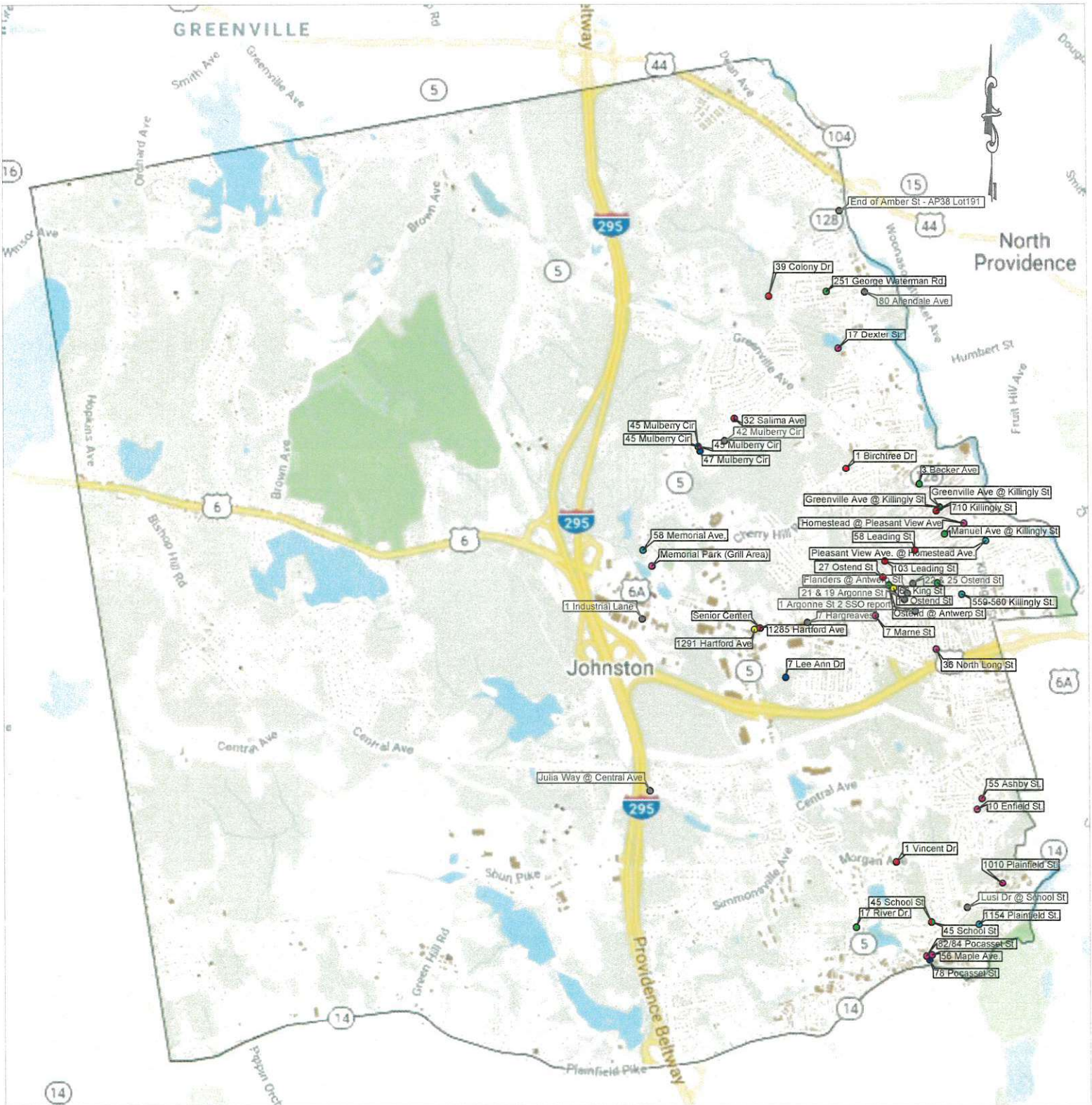
Town of Johnston
Department of Public Works
Sewer Discharges Identified Annual Report

| Date | Time of Occurrence | | # | Description of SSO / Release | Cause of SSO / Release | SSO / Release To | Receiving Stream | Location | | Gallons Released | Response Details | Notification To | Measures Taken to Prevent Further Release | Date of Last Report at Same Location | Johnston Call Log # |
|------------|--------------------|------------|----|---|---|--------------------------------|----------------------|-----------------------------|-------|------------------|--|-----------------|---|--------------------------------------|---------------------|
| | Start | End | | | | | | Street | # | | | | | | |
| 3/2/2022 | 10:51 A.M. | 2:38 P.M. | 1 | Sewer back-up / overflow into storm drain | Blocked sewer line partial collapse | Public Street and storm drain | NA | Flanders @ Antwerp Street | N/A | 300+/- | Pump truck was called to the site pumping storm drains while sewer line was being repaired. | RIDEM & EPA | None | None | |
| 3/16/2022 | 10:37 A.M. | 10:52 A.M. | 2 | Sewer back-up / overflow onto wooded area | Wipes build up at intersection of sewer line | Public Street | NA | Hargreaves St | 7 | 75+/- | Remove wipes which cleared blockage. Flushed / cleaned main line. Wash & vacuumed street. | RIDEM & EPA | Reinspection later in the week and increase inspection in the area | None | 1598 |
| 4/19/2022 | 2:48 P.M. | 3:20 P.M. | 3 | Sewer back-up / overflow onto wooded area | Trash dump into the sewer system | Wooded area | NA | Argonne St | 19&21 | 1,600+/- | Remove trash, which clear blockage | RIDEM & EPA | Letter to be sent out to surrounding residence what not to flush into sewer system | None | 1636 |
| 4/19/2022 | 3:36 P.M. | 3:52 P.M. | 4 | Sewer overflow onto street & storm drain | Trash dump into the sewer system | Catch Basin | Woonasquackett River | Argonne St | 1 | 400+/- | Remove trash, which clear blockage | RIDEM & EPA | Letter to be sent out to surrounding residence what not to flush into sewer system | None | 1637 |
| 5/9/2022 | 12:10 P.M. | 12:27 P.M. | 5 | Sewer overflow onto street & storm drain | Towels and Wipes flushed into sewer main which cause blockage | Catch Basin | Woonasquackett River | Argonne St | 1 | 85+/- | Remove towels which cleared blockage. Flushed / cleaned main line. Vacuumed street | RIDEM & EPA | Letter to be sent out again to surrounding residence what not to flush into sewer system | 4/19/2022 | 1636 |
| 7/14/2022 | 10:48 A.M. | 11:15 A.M. | 6 | Back-up into property basement shower | Wipes build up in main line | Basement shower | None | Malberry Cr. | 42 | 50+/- | Cleared blockage. Flushed / cleaned main line. | RIDEM & EPA | Keep up with cleaning sewer system | None | 1682 |
| 7/19/2022 | 12:30 P.M. | 1:30 P.M. | 7 | Sewer back-up / overflow onto grass area | Bricks blocked sewer flow in a manhole | grass area | None | End of Amber St AP38 Lot191 | N/A | 1,500+/- | Removed the bricks, which clear blockage | RIDEM & EPA | Reinspected in a few days | None | 1683 |
| 7/25/2022 | 2:00 P.M. | 2:15 P.M. | 8 | Back-up into property | Trash dump into the sewer system | Public Street | None | Allendale Ave. | 80 | 75+/- | Cleared blockage. Flushed / cleaned main line. Vacuumed street | RIDEM & EPA | Need more inspection | None | 1684 |
| 9/13/2022 | 4:29 P.M. | 5:15 P.M. | 9 | Sewer back-up / overflow onto wooded area | Wipes and grease build up in main line | Wooded area | NA | Luau Dr @ School St | N/A | 230+/- | Cleared blockage. Flushed / cleaned main line. Vacuumed street | RIDEM & EPA | Increase inspection in that area | None | 1692 |
| 10/6/2022 | 2:17 P.M. | 2:27 P.M. | 10 | Roof dropped / overflow onto grass area | Grid power went down | grass area | NA | Industrial Ln | 1 | 50+/- | When disconnect the hose to pump truck, just the sewer in the hose leak onto grass area when drop the hose | RIDEM & EPA | None, unforeseen propping the hose. | None | schedule |
| 11/8/2022 | 12:27 P.M. | 12:51 P.M. | 11 | Sewer back-up / overflow into Pond | Electrical surge at pump station blow all the fuses | Pond | Hughesdale Pond | Julia Way @ Central Ave | N/A | 3,600+/- | Replace blow fuses to get pump station up and running | RIDEM & EPA | Need to keep up with yearly cleaning | None | 1747 |
| 12/13/2022 | 11:00 A.M. | 2:00 P.M. | 12 | Sewer back-up / overflow onto wooded area | Wipes and grease build up in main line | Public Street into wooded area | None | Ostend St | 22&25 | 900+/- | Cleared blockage. Flushed / cleaned main line. Vacuumed street | RIDEM & EPA | Inspect after holidays and add more degree solution when cleaning sewer line after holidays | 11/19/2018 one manhole up | 1782 |

* Event #2 No evidence of overflow can be seen, caused of backup unknown Property owner called to report overflow, filled out a SSO report because Resident complained of overflow - Check the property no one home also checked property down stream no overflow to any property down stream.

Reference H
 2022 Mapping of Sanitary Overflow (SSO)

Town of Johnston
 Department of Public Works
 2022 Annual Report



Prepared By: Town of Johnston

- 2022 - Sewer Overflow (12 SSO)
- 2021 - Sewer Overflow (4 SSO)
- 2020 - Sewer Overflow (13 SSO)
- 2019 - Sewer Overflow (13 SSO)
- 2018 - Sewer Overflow (12 SSO)
- 2017 - Sewer Overflow (9 SSO)
- 2016 - Sewer Overflow (2 SSO) started in May 2016

Printed Date: 03/24/2023

Scale: NTS

Drawn By: BN

Checked By: TD