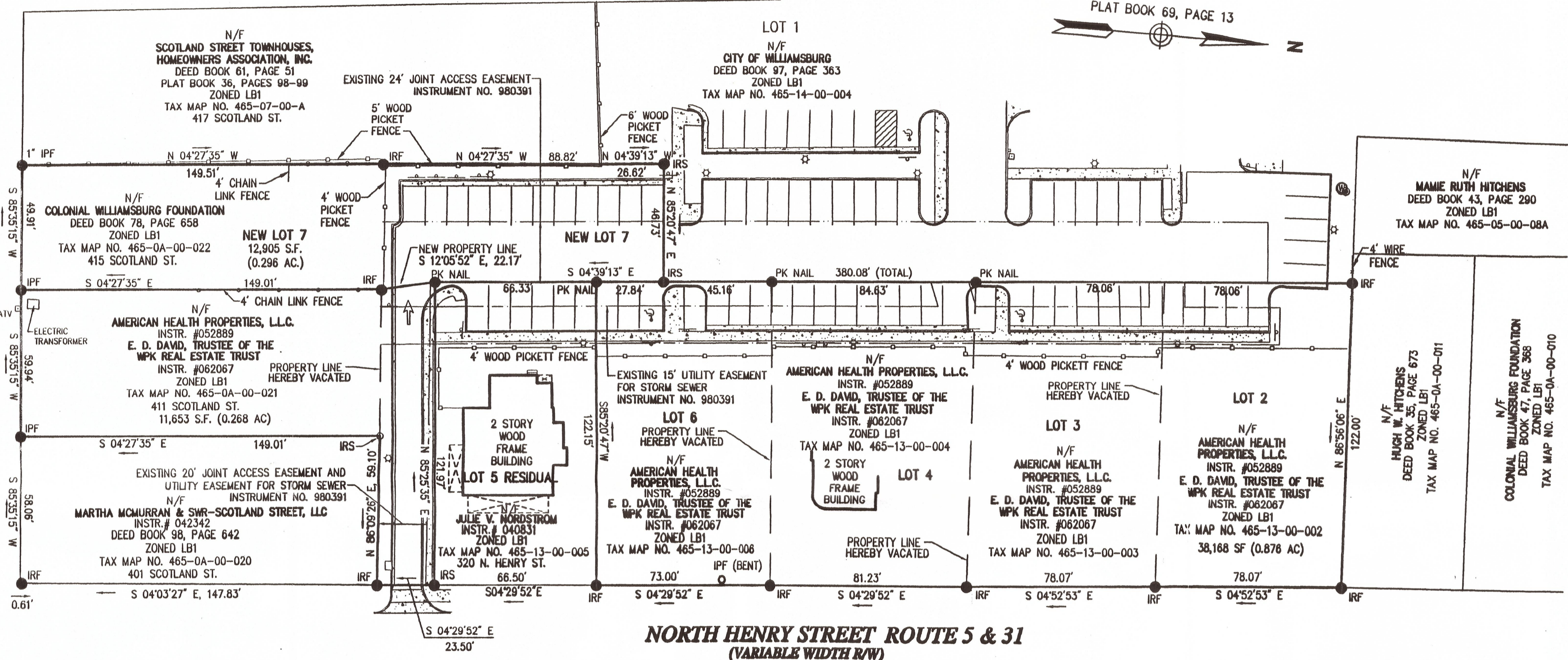


SCOTLAND STREET
(VARIABLE WIDTH R/W)

PLAT BOOK 69, PAGE 13




NORTH HENRY STREET ROUTE 5 & 31
(VARIABLE WIDTH R/W)

Legend

- IRON ROD FOUND
- IRON ROD SET
- N/F NOW OR FORMERLY
- SIGN
- ⊙ WELL
- ⊕ WATER VALVE
- ⊞ ELECTRIC BOX
- ☆ LIGHT POLE
- ▬ CONCRETE CURB
- ▬ CONCRETE CURB & GUTTER
- ▬ CONC. PAVEMENT

2 Large/Small Plat(s) Recorded
herewith as # 072538



City of Williamsburg & County of James City
Circuit Court: This PLAT was recorded on
4 Oct 2007
at 10:50 AM P.M. PG
DOCUMENT # 072538
BETSY B. WOOLRIDGE, CLERK
Betsy B. Woolridge Clerk



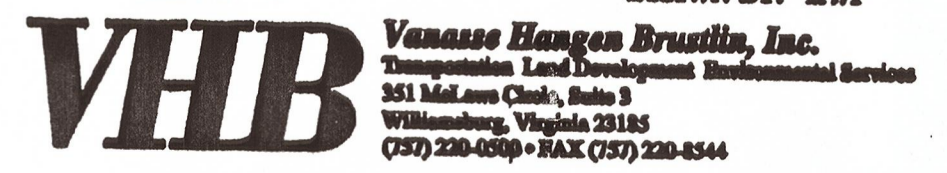
**Plat of
Boundary Line Adjustment
and Property Line Vacation
New Lot 7, Northington Block, and
411 Scotland Street
and Property Line Vacation
Lots 2,3,4 & 6, Northington Block
For
The Colonial Williamsburg Foundation,
American Health Properties, L.L.C., and
E. D. David, Trustee for
WPK Real Estate Trust
Williamsburg, Virginia**

A COPY TESTE:
BETSY B. WOOLRIDGE, CLERK
City of Williamsburg and County
of James City, VA

BY: Claudia K. H. H. H.
Deputy Clerk

DATE: DECEMBER 22, 2005
SCALE: 1"=30'

SHEET 2 OF 2
DRAWN BY: RWP



PROJECT No.: 3163200 REV. 5-2-06 (ADD CERT. OF NOTARY)
REVISED 08/16/07