










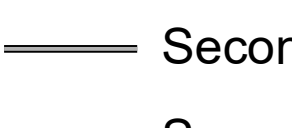

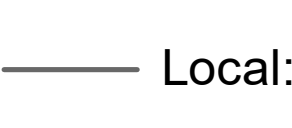

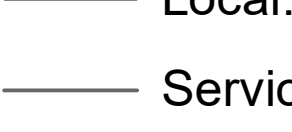
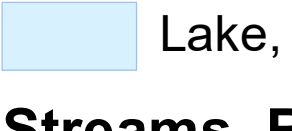




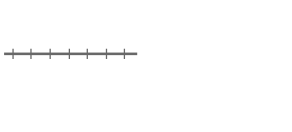



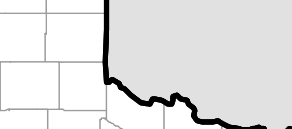
### Commissioner Precincts Ellis County, Texas


Accepted by Commissioner's Court: **November 30, 2021**  
Integrated in Election Precincts: **January 1, 2022**  
Effective Date: **January 1, 2023**

### Commissioner Precincts

Effective January 1, 2023

-  CC 1
-  CC 2
-  CC 3
-  CC 4

- |   |  |
|---|--|
| <b>Ellis County</b>   | <b>Roads</b>   |
|  City Limits         |  Primary: Interstate Hwy      |
|  Non-Ellis County   |  Secondary: US & State Hwy   |
|  Other Cities      |  Secondary: Toll            |
|  Lakes, Ponds      |  Local: FM, Other State     |
|  Lake, Pond, Other |  Local: City, County, Other |
|  Streams, Rivers   |  Service Road               |
|  River             |  Private Road               |
|  Stream            |  Trail                      |
|   |  Under Construction         |
|   | <b>Railroads</b>   |
|   |                             |



0 1/2 1 2 Miles



**Ellis County Engineering Dept (GIS)**  
109 S Jackson St, Suite 114  
Waxahachie, TX 75165  
**Website:** <http://www.co.ellis.tx.us/index.aspx?nid=65>  
**Email:** [GIS@co.ellis.tx.us](mailto:GIS@co.ellis.tx.us)

**Date Printed:** Wednesday, December 1, 2021

**DISCLAIMER:** This information is designed for illustrative purposes only. The features depicted here are generalized. More site-specific studies may be required to draw accurate conclusions. Every effort is made to ensure the information displayed here is accurate. However, Ellis County makes no claims to its accuracy or completeness.

