

B. For zones with a maximum parking time of ten (10) hours, the rate shall be five cents (\$0.05) for each unit of thirty (30) minutes. One (1) dime [ten cents (\$0.10)] may be deposited for one (1) hour, one (1) quarter [twenty-five cents (\$0.25)] may be deposited for two and one-half (2 ½) hours and fifty cents (\$0.50) may be deposited for five (5) hours. In no case, shall coins be deposited so as to provide more than ten (10) hours of parking time.

**§ 107-39. Designation of parking meter zones**

Parking meter zones are hereby established upon the highways or parts of highways described below with maximum parking time limits as specified:

<u>Name of Highway</u>	<u>Side</u>	<u>Time Limit (hours)</u>	<u>Location</u>
Chestnut Street	East	10	From Maple St. to Church St.
Chestnut Street	West	2	From Church St. to Cedar St.
<b>[Added 11-6-78 by Ord. No. 11-78, approved 11-6-78]</b>			
Church Street	Both	2	From Cherry St. to Spruce St.
<b>[Amended 11-6-78 by Ord. No. 11-78, approved 11-6-78]</b>			
Lake Avenue	East	2	From Maple St. 388 feet east to the first intersecting roadway
Maple Street	Both	2	From Chestnut St. to Public Ave.
<b>[Amended 2/1/21 by Ord. No. 11-78, approved 2/1/21]</b>			
Maple Street	North	0	Remove meters from Chenango St. to Pine St.
Maple Street	South	2	From Pine St. to Public Ave.
<b>[Amended 2/1/21 by Ord. No. 11-78, approved 2/1/21]</b>			
Public Avenue	Both	2	From Church St. to Maple St.
South Main Street	Both	2	From Church St. to Cemetery St.
Lake Avenue	West	2	From a point of 248 feet from Maple
<b>[Amended 10-3-11 St. to a distance of 84 feet. Added 4 meters]</b>			

**§§ 107-39.1 through 107-39.4 (Reserved)**

**§ 107-39.5. Designation of metered parking lots [Added 12-3-79 by Ord. No. 79-4, approved 12-3-79]**

Metering of borough parking lots is hereby authorized and established in the parking lots located as described below:

**Location of Parking Lot**

South of Church Street, north of Beech Street

West of Public Avenue: upper level only

An Ordinance Amending Article IV of the Montrose Code Vehicles and Traffic under §107-39.  
Designation of parking meter zones

**§ 107.39. Designation of parking meter zones**


**Current:**


<u>Name of Highway</u>	<u>Side</u>	<u>Time Limit (hours)</u>	<u>Location</u>
Maple Street	Both	2	From Chestnut St. to Pine St.

**Changed to:**

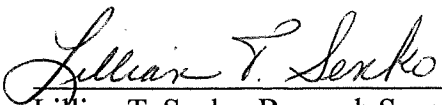
<u>Name of Highway</u>	<u>Side</u>	<u>Time Limit (hours)</u>	<u>Location</u>
Maple Street	Both	2	From Chestnut St. to Public Ave.
Maple Street	North	0	Remove meters from Chenango St. To Pine Street
Maple Street	South	2	From Pine St. to Public Ave.

Enacted and ordained this 8<sup>th</sup> Day of February, 2021.

  
Sean T. Granahan, President

  
Thomas J. LaMont, Mayor

ATTEST:

  
Lillian T. Senko, Borough Secretary