





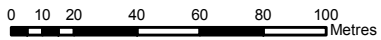


# LEGEND

## Trail type

- - - Main trail (Accessible)
- - - Side trail (Accessible)
- - - Boardwalk
- Bridge
- ||||| Stairs
- Road access
-  Watercourse
-  Building
-  Wooded
-  Open grassed
-  Water
-  Steep slope

-  Bulletin board
-  Commemorative woods
-  Playground
-  Gatehouse
-  Hydroelectric dam ruins
-  Lookout/Vista
-  Parking
-  Picnic area
-  Privy toilet
-  Waterfall
-  Seating
-  Washroom
-  Water tap



Disclaimer Information: This map has been compiled from various sources and is for information purposes only. The Ausable Bayfield Conservation Authority takes no responsibility for, nor guarantees, the accuracy of all the information contained within the map. Produced by ABCA GIS Services using ABCA data, data layers supplied by the Land Information Ontario warehouse under OGDE license and sublicense agreements and data sublicensed from member municipalities. Copyright ©

Path: Y:\GIS\Projects\_Mxds\Stewardship\Recreational\Maps\RockGlen\RockGlen\_Map\_2014.mxd

# Rock Glen Conservation Area

8680 Rock Glen Road, Arkona, Ontario – Municipality of Lambton Shores

15°N

43°5

