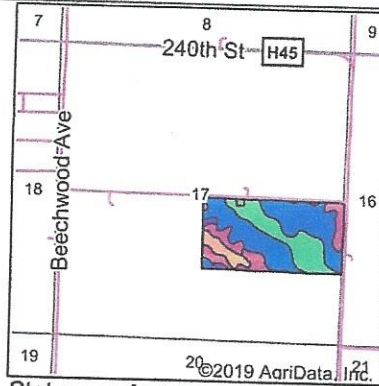
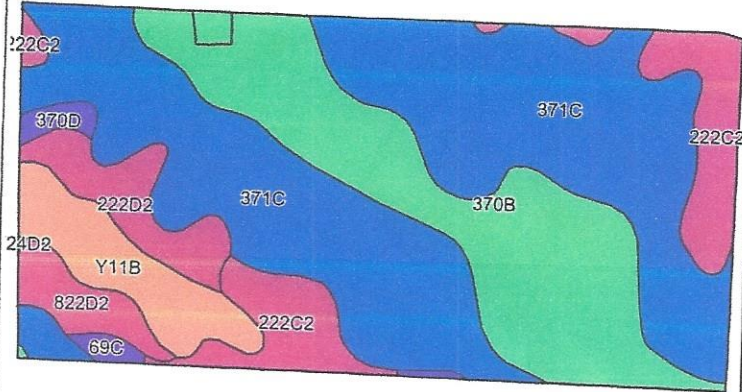


Soils Map



State: **Iowa**
 County: **Union**
 Location: **17-71N-31W**
 Township: **Platte**
 Acres: **74.3**
 Date: **12/5/2019**

Soils data provided by USDA and NRCS.

©2019 AgriData, Inc.

Maps Provided By:



Area Symbol: IA175, Soil Area Version: 22

Code	Soil Description	Acres	Percent of field	CSR2 Legend	Non-Irr Class *c	CSR2**	CSR	*n NCCPI Soybeans
371C	Nira-Sharpsburg silty clay loams, 5 to 9 percent slopes	36.93	49.7%	Blue	IIIe	88	69	81
370B	Sharpsburg silty clay loam, 2 to 5 percent slopes	18.04	24.3%	Green	IIe	91	87	77
222C2	Clarinda silty clay loam, 5 to 9 percent slopes, moderately eroded	7.64	10.3%	Pink	IVw	28	25	38
Y11B	Colo, occasionally flooded-Ely silty clay loams, dissected till plain, 2 to 5 percent slopes	4.86	6.5%	Orange	IIw	80		78
222D2	Clarinda silty clay loam, 9 to 14 percent slopes, moderately eroded	3.47	4.7%	Pink	IVe	12	10	43
822D2	Lamoni silty clay loam, 9 to 14 percent slopes, eroded	2.18	2.9%	Pink	IVe	10	15	40
370D	Sharpsburg silty clay loam, 9 to 14 percent slopes	0.63	0.8%	Purple	IIIe	59	62	71
69C	Clearfield silty clay loam, dissected till plain, 5 to 9 percent slopes	0.55	0.7%	Purple	IIIw	59	50	68
Weighted Average						75.7	*-	*n 72.3


**IA has updated the CSR values for each county to CSR2.

*- CSR weighted average cannot be calculated on the current soils data, use prior data version for csr values.

*n: The aggregation method is "Weighted Average using major components"

*c: Using Capabilities Class Dominant Condition Aggregation Method

Soils data provided by USDA and NRCS.



Common Land Unit
 Cropland Non-cropland CRP

Farm 3831
Tract 3059

Wetland Determination Identifiers
 ● Restricted Use
 ▼ Limited Restrictions
 ■ Exempt from Conservation Compliance Provisions

2020 Crop Year



Tract 1 of 1

United States Department of Agriculture (USDA) Farm Service Agency (FSA) maps are for FSA Program administration only. This map does not represent a legal survey or reflect actual ownership, rather it depicts the information provided directly from the producer and/or National Agricultural Imagery Program (NAIP) imagery. The producer accepts the data 'as is' and assumes all risks associated with its use. USDA-FSA assumes no responsibility for actual or consequential damage incurred as a result of any user's reliance on this data outside FSA Programs. Wetland identifiers do not represent the size, shape, or specific determination of the area. Refer to your original determination (CPA-026 and attached maps) for exact boundaries and determinations or contact USDA Natural Resources Conservation Service (NRCS).

Iowa
Union

U.S. Department of Agriculture
Farm Service Agency
Abbreviated 156 Farm Record

FARM: 3831
Prepared: 12/6/19 1:22 PM
Crop Year: 2020
Page: 1 of 2

Report ID: FSA-156EZ

DISCLAIMER: This is data extracted from the web farm database. Because of potential messaging failures in MIDAS, this data is not guaranteed to be an accurate and complete representation of data contained in the MIDAS system, which is the system of record for Farm Records.

Operator Name: COMES, CONSTANCE S
Farm Identifier: Division of farm 2083
Recon Number:

Farms Associated with Operator: None

ARC/PLC G/IF Eligibility: Eligible

CRP Contract Number(s): None

Farmland	Cropland	DCP Cropland	WBP	WRP/EWP	CRP Cropland	GRP	Farm Status	Number of Tracts
74.3	74.3	74.3	0.0	0.0	0.0	0.0	Active	1
State Conservation	Other Conservation	Effective DCP Cropland	Double Cropped	MPL/FWP	Native Sod			
0.0	0.0	74.3	0.0	0.0	0.0			

PLC	ARC-CO	ARC/PLC			ARC-CO-Default	ARC-IC-Default
NONE	NONE	ARC-IC	PLC-Default	ARC-CO-Default	ARC-IC-Default	NONE
		NONE	SOYBN	OATS , CORN		

Crop	Base Acreage	PLC Yield	CCC-505 CRP Reduction
OATS	1.05	41	0.0
CORN	32.04	129	0.0
SOYBEANS	33.11	39	0.0
Total Base Acres:	66.2		

Tract Number: 3059 Description Platte 17

FSA Physical Location : Union, IA ANSI Physical Location: Union, IA

BIA Range Unit Number:

HEL Status: HEL: conservation system is being actively applied

Wetland Status: Wetland determinations not complete

WL Violations: None

Farmland	Cropland	DCP Cropland	WBP	WRP/EWP	CRP Cropland	GRP
74.3	74.3	74.3	0.0	0.0	0.0	0.0
State Conservation	Other Conservation	Effective DCP Cropland	Double Cropped	MPL/FWP	Native Sod	
0.0	0.0	74.3	0.0	0.0	0.0	

Crop	Base Acreage	CTAP Tran Yield	PLC Yield	CCC-505 CRP Reduction
OATS	1.05		41	0.0
CORN	32.04		129	0.0
SOYBEANS	33.11		39	0.0

Iowa
Union

U.S. Department of Agriculture
Farm Service Agency

FARM: 3831

Prepared: 12/6/19 1:22 PM

Crop Year: 2020

Page: 2 of 2

Report ID: FSA-156EZ

Abbreviated 156 Farm Record

DISCLAIMER: This is data extracted from the web farm database. Because of potential messaging failures in MIDAS, this data is not guaranteed to be an accurate and complete representation of data contained in the MIDAS system, which is the system of record for Farm Records.

Crop	Base Acreage	CTAP Tran Yield	PLC Yield	CCC-505 CRP Reduction
Total Base Acres:	66.2			

Owners: COMES, CONSTANCE S

Other Producers: None
