



**IMAGE**  
**SURVEYS**  
DRONE SURVEYS AND INSPECTIONS



*“Using our technology for a better world”*

## WHY SHOULD YOU BE USING DRONES ALREADY?

- Help save time compared to traditional solutions like scaffolding & cherry pickers
- Help you work safely at height
- Change your point of view offering new perspectives



## WHAT PROBLEMS CAN YOU SOLVE WITH DRONES TODAY?

- Surveys
- Inspections
- Marketing
- Planning
- Land Use
- Emergencies
- S.I.M.P.L.E!



## WHY USE IMAGE SURVEYS FOR YOUR DRONE WORK?

- One stop drone specialists
- Professional service levels and social responsibility
- Fully insured and licenced pilots
- Quality guarantee




## WHY YOU WILL NEED DRONES MORE IN THE FUTURE

- Carbon Neutral – going **GREEN!**
- Government regime that will require you to manage buildings and larger assets in terms of energy efficiency
- The need for accurate, easily understood, accessible & consistent data





## THE “IMAGE SURVEYS” APPROACH TO FUTURE PROBLEMS

- Multiple drone mapping - photographic and / or infrared imaging
- 3d modelling / thermal mapping creating easy to understand data
- Repeatable monitoring using RTK technology for consistency



## BENEFITS OF THE IMAGE SURVEYS APPROACH

- Results are visual and easily understood
- Surveys can be repeated over time to build up a record of changes in a building's efficiency
- Surveys can show the effect of a change being made quickly and objectively



## FIND OUT MORE

W: [www.imagesurveys.com](http://www.imagesurveys.com)

T: 0800 999 1295 (24hrs)

Visit:

Office 3, Heritage House, Hoghton St,  
Southport

