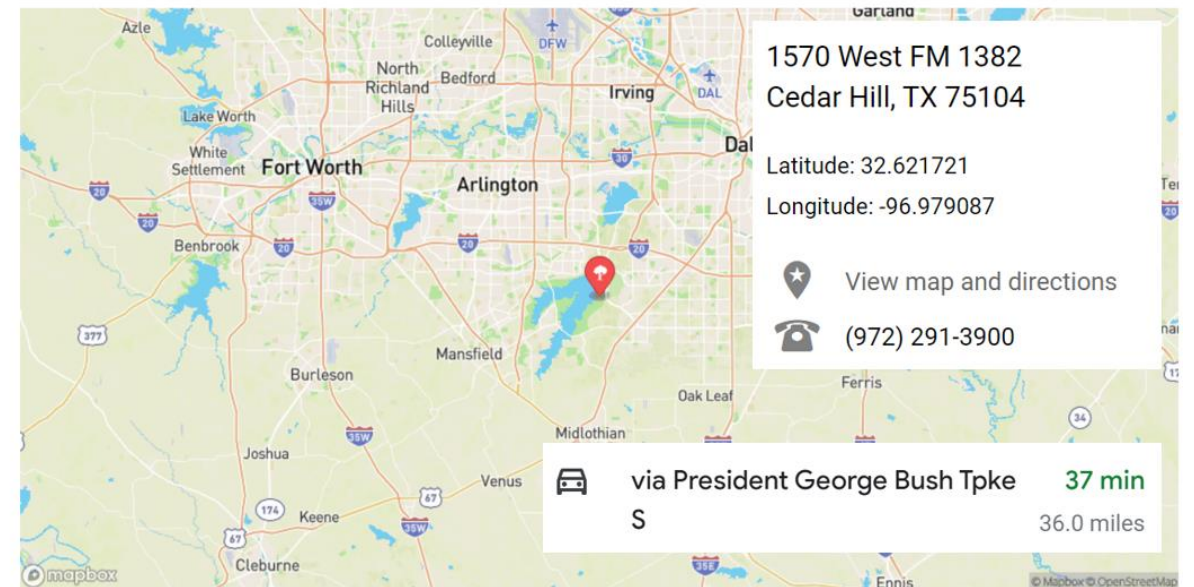


# LARA W5LVC – POTA Activation K-2996 – Cedar Hill State Park - TX

K5VZ, W5JK, N5GG and PU2WTY  
8/27/23

## Cedar Hill State Park

Reference:	K-2996
DXCC Entity:	United States Of America
Location(s):	US-TX
Latitude / Longitude:	32.6195, -96.9837 (EM12mo)
Early Shift Award Times:	8:00 UTC to 14:00 UTC
Late Shift Award Times:	0:00 UTC to 8:00 UTC





Beauty of Cedar Hill State Park

Setting Up  
Vertical for  
FT-8





Setting Up End-Fed for 50W  
CW work

Setting Up  
20m Dipole  
for 5W CW  
work



W5JK  
50W CW





N5GG  
5W CW



N5GG  
3W CW



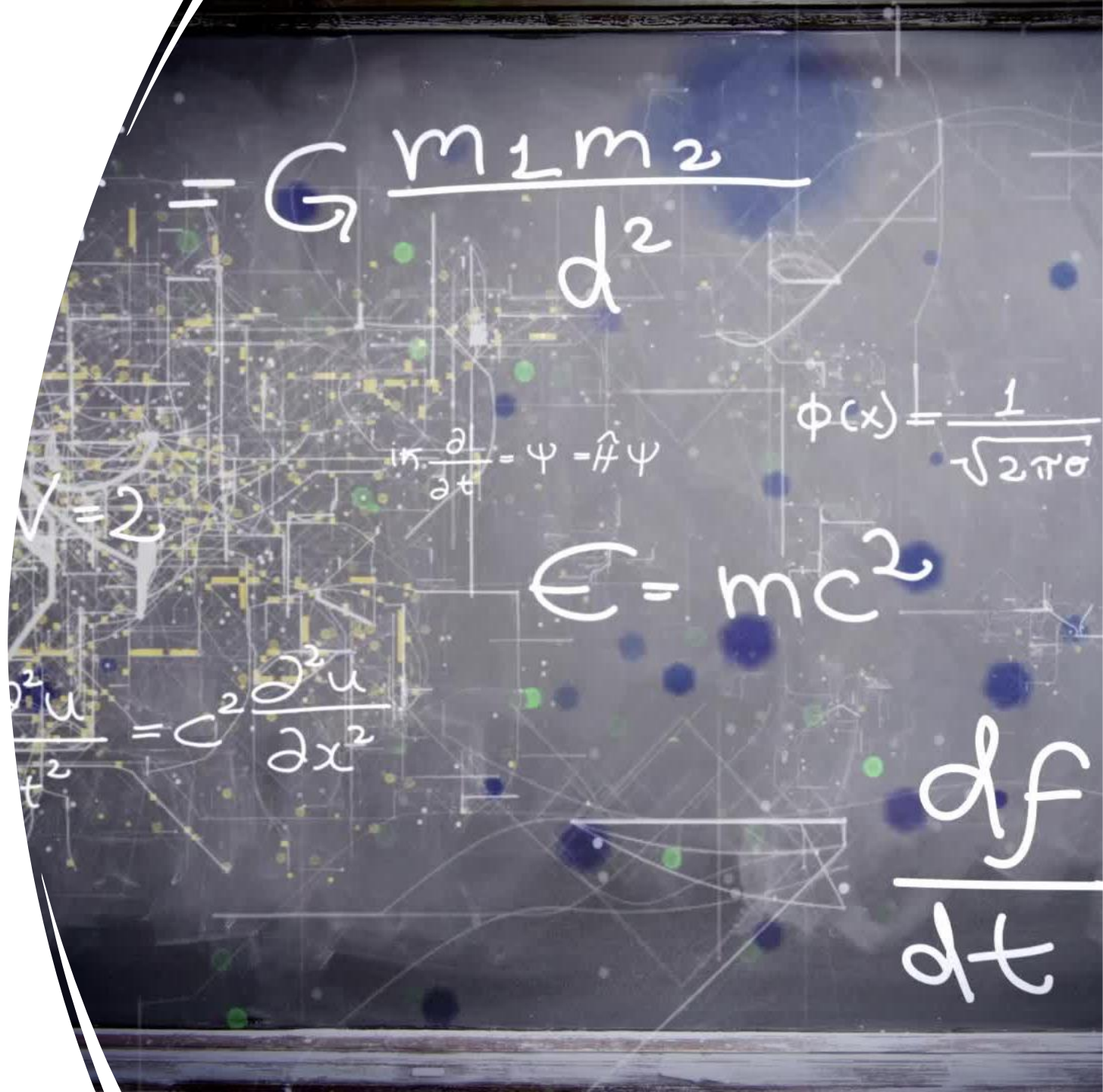


K5VZ  
5W FT8

# Activation Statistics

---

- Total Time of Operation: ~2 hrs
- Modes used: CW and FT8
- Power used: CW 50W; CW 5W; FT8 5W
- QSOs: 78 total
- States: 25 States + Canada



# Working the QSOs

DUPE !!!

ADIF Export

N5GG logs generated @ 2023-08-27 23:  
Contest Name: W5LVC POTA K-2996 CEDAR  
Comments: Combined logs for W5LVC  
Operators: N5GG, W5JK, K5JV  
<EOH>

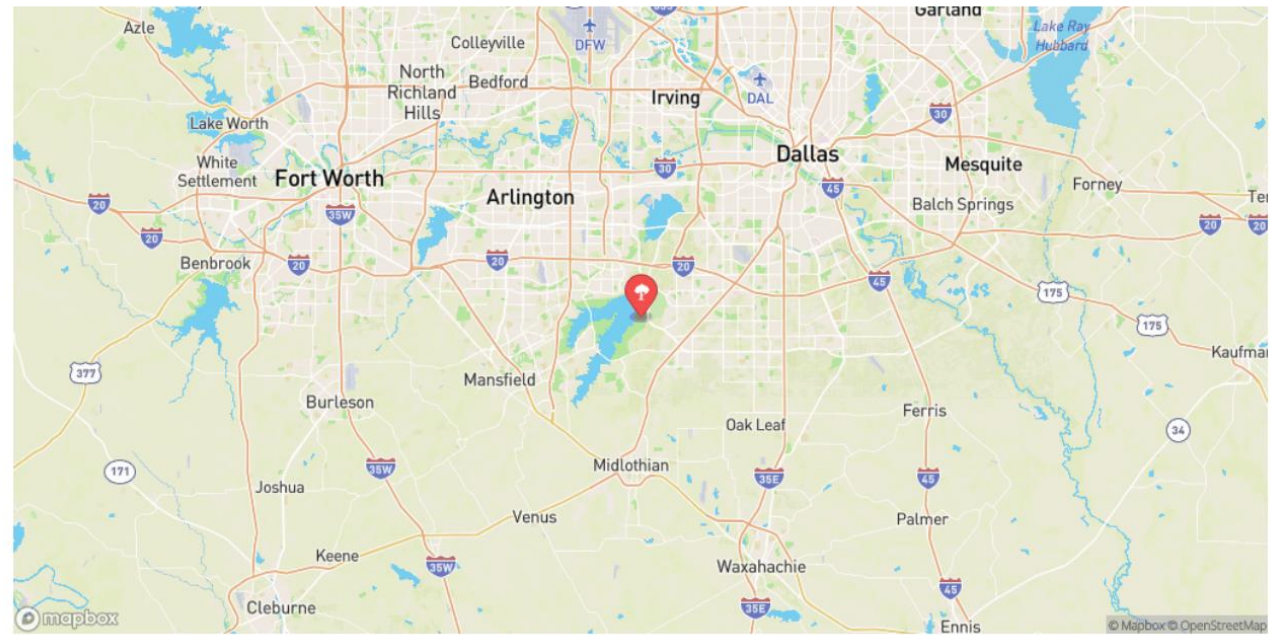
<CALL:6>KO4GBD <QSO\_DATE:8>20230827  
<CALL:5>N9ZXL <QSO\_DATE:8>20230827  
<CALL:5>N9JFZ <QSO\_DATE:8>20230827  
<CALL:6>KF0DQU <QSO\_DATE:8>20230827  
<CALL:5>W4EMB <QSO\_DATE:8>20230827  
<CALL:4>NK1N <QSO\_DATE:8>20230827  
<CALL:5>AB9CA <QSO\_DATE:8>20230827  
<CALL:6>KD2YDN <QSO\_DATE:8>20230827  
<CALL:6>WB4WNO <QSO\_DATE:8>20230827  
<CALL:5>K2JVB <QSO\_DATE:8>20230827  
<CALL:6>KA9ZCF <QSO\_DATE:8>20230827  
<CALL:5>N9EDL <QSO\_DATE:8>20230827  
<CALL:5>W0BAV <QSO\_DATE:8>20230827  
<CALL:6>KK7BKH <QSO\_DATE:8>20230827  
<CALL:5>KD2MU <QSO\_DATE:8>20230827  
<CALL:4>ND9N <QSO\_DATE:8>20230827  
<CALL:4>K9WO <QSO\_DATE:8>20230827  
<CALL:5>W8RES <QSO\_DATE:8>20230827  
<CALL:5>W1RCP <QSO\_DATE:8>20230827  
<CALL:4>NM8O <QSO\_DATE:8>20230827  
<CALL:5>WA4JK <QSO\_DATE:8>20230827  
<CALL:5>AC9JD <QSO\_DATE:8>20230827  
<CALL:5>K4ARQ <QSO\_DATE:8>20230827

<CALL:5>AC9JD <QSO\_DATE:8>20230827  
<CALL:5>K4ARQ <QSO\_DATE:8>20230827  
<CALL:5>K0TTW <QSO\_DATE:8>20230827  
<CALL:5>N3WPA <QSO\_DATE:8>20230827  
<CALL:4>K9OT <QSO\_DATE:8>20230827  
<CALL:5>W4LPH <QSO\_DATE:8>20230827  
<CALL:6>KG4MTN <QSO\_DATE:8>20230827  
<CALL:5>AB9CA <QSO\_DATE:8>20230827  
<CALL:6>KD2VXW <QSO\_DATE:8>20230827  
<CALL:4>KJ9X <QSO\_DATE:8>20230827  
<CALL:5>W4IFI <QSO\_DATE:8>20230827  
<CALL:6>KC9GMW <QSO\_DATE:8>20230827  
<CALL:4>WD9F <QSO\_DATE:8>20230827  
<CALL:6>KF7UFF <QSO\_DATE:8>20230827  
<CALL:6>KA9DCU <QSO\_DATE:8>20230827  
<CALL:6>KC0DWZ <QSO\_DATE:8>20230827  
<CALL:6>KA8MAA <QSO\_DATE:8>20230827  
<CALL:4>K9PM <QSO\_DATE:8>20230827  
<CALL:4>W4SV <QSO\_DATE:8>20230827  
<CALL:6>KB3TEL <QSO\_DATE:8>20230827  
<CALL:4>WU1G <QSO\_DATE:8>20230827  
<CALL:6>KB3LNP <QSO\_DATE:8>20230827  
<CALL:4>K5DN <QSO\_DATE:8>20230827  
<CALL:6>WA9VFD <QSO\_DATE:8>20230827  
<CALL:5>K9ABR <QSO\_DATE:8>20230827  
<CALL:6>KF0ARE <QSO\_DATE:8>20230827  
<CALL:6>WB0RLJ <QSO\_DATE:8>20230827  
<CALL:5>W0ANM <QSO\_DATE:8>20230827  
<CALL:5>WX4TW <QSO\_DATE:8>20230827  
<CALL:5>N7WPO <QSO\_DATE:8>20230827  
<CALL:4>WJ7S <QSO\_DATE:8>20230827









<CALL:4>WJ7S <QSO\_DATE:8>20230827  
<CALL:5>W4KAC <QSO\_DATE:8>20230827  
<CALL:5>N0QBX <QSO\_DATE:8>20230827  
<CALL:5>W8SOO <QSO\_DATE:8>20230827  
<CALL:5>K5PCM <QSO\_DATE:8>20230827  
<CALL:6>WA2EDJ <QSO\_DATE:8>20230827  
<CALL:5>NN5DE <QSO\_DATE:8>20230827  
<CALL:6>KG5WPZ <QSO\_DATE:8>20230827  
<CALL:4>W5NM <QSO\_DATE:8>20230827  
<CALL:6>WB9CYY <QSO\_DATE:8>20230827  
<CALL:5>NE5ET <QSO\_DATE:8>20230827  
<CALL:5>W0ESE <QSO\_DATE:8>20230827  
<CALL:5>K4NYX <QSO\_DATE:8>20230827  
<CALL:6>KC1NDL <QSO\_DATE:8>20230827  
<CALL:6>WA1SKQ <QSO\_DATE:8>20230827  
<CALL:6>WA2QLK <QSO\_DATE:8>20230827  
<CALL:5>W2SKY <QSO\_DATE:8>20230827  
<CALL:5>AA2YO <QSO\_DATE:8>20230827  
<call:5>N1ECC <gridsquare:4>FN42 <mod  
<call:4>W3KM <gridsquare:4>FN20 <mod  
<call:5>KC2NJ <gridsquare:4>FN20 <mod  
<call:5>W2BCC <gridsquare:4>FN21 <mod  
<call:6>VE3GDN <gridsquare:4>FN25 <mod  
<call:6>VE3RXH <gridsquare:4>FN25 <mod  
<call:6>KI5ZLQ <gridsquare:4>EM12 <mod  
<call:5>AB1NS <gridsquare:4>FN43 <mod  
<call:4>K1BZ <gridsquare:4>FN54 <mod  
<call:4>K3ZK <gridsquare:4>FN21 <mod



End Result:  
Yeah! We got it!



### Activations

Date	Callsign	CW	Data	Phone	Total QSOs
2023-08-29	 KE5OBS	0	0	24	24
2023-08-28	 KE5OBS	0	0	24	24
2023-08-28	 KI5WWT	0	0	53	53
2023-08-27	 KI5WWT	1	11	30	42
2023-08-27	 K5VZ	0	10	0	10
2023-08-27	 N5GG	33	0	0	33
2023-08-27	 W5LVC	68	10	0	78
2023-08-27	 W5JK	35	0	0	35

# W5LVC POTA Activations 2023

Last Month

Date Range  Search

Date	Callsign	Park	Location	CW	Data	Phone	Total	
2023-07-29	W5LVC	<a href="#">K-3051 Ray Roberts Lake State Park</a>	US-TX	111	17	0	128	<a href="#">VIEW</a>
2023-05-27	W5LVC	<a href="#">K-2991 Bonham State Park</a>	US-TX	15	0	10	25	<a href="#">VIEW</a>
2023-04-15	W5LVC	<a href="#">K-3032 Lake Whitney State Park</a>	US-TX	4	0	41	45	<a href="#">VIEW</a>

Rows per page: 25 1-3 of 3

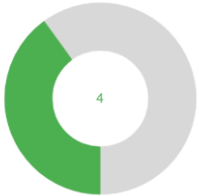
Date Range  Search

Date	Callsign	Park	Location	CW	Data	Phone	Total	
2023-08-27	W5LVC	<a href="#">K-2996 Cedar Hill State Park</a>	US-TX	68	10	0	78	<a href="#">VIEW</a>
2023-07-29	W5LVC	<a href="#">K-3051 Ray Roberts Lake State Park</a>	US-TX	111	17	0	128	<a href="#">VIEW</a>
2023-05-27	W5LVC	<a href="#">K-2991 Bonham State Park</a>	US-TX	15	0	10	25	<a href="#">VIEW</a>
2023-04-15	W5LVC	<a href="#">K-3032 Lake Whitney State Park</a>	US-TX	4	0	41	45	<a href="#">VIEW</a>

Rows per page: 25 1-4 of 4

Today

Parks Activated



# POTA band / mode matrix to date

## Activated Bands

	160m	80m	60m	40m	30m	20m	17m	15m	12m	10m	6m	4m	2m	1.25m	70cm	Other	All Bands
<b>CW</b>	0	0	0	0	0	176	0	17	0	5	0	0	0	0	0	0	198
<b>DATA</b>	0	0	0	0	0	0	0	27	0	0	0	0	0	0	0	0	27
<b>PHONE</b>	0	0	0	1	0	26	0	24	0	0	0	0	0	0	0	0	51
<b>Total</b>	0	0	0	1	0	202	0	68	0	5	0	0	0	0	0	0	276

Getting Ready  
for the NEXT  
activation...

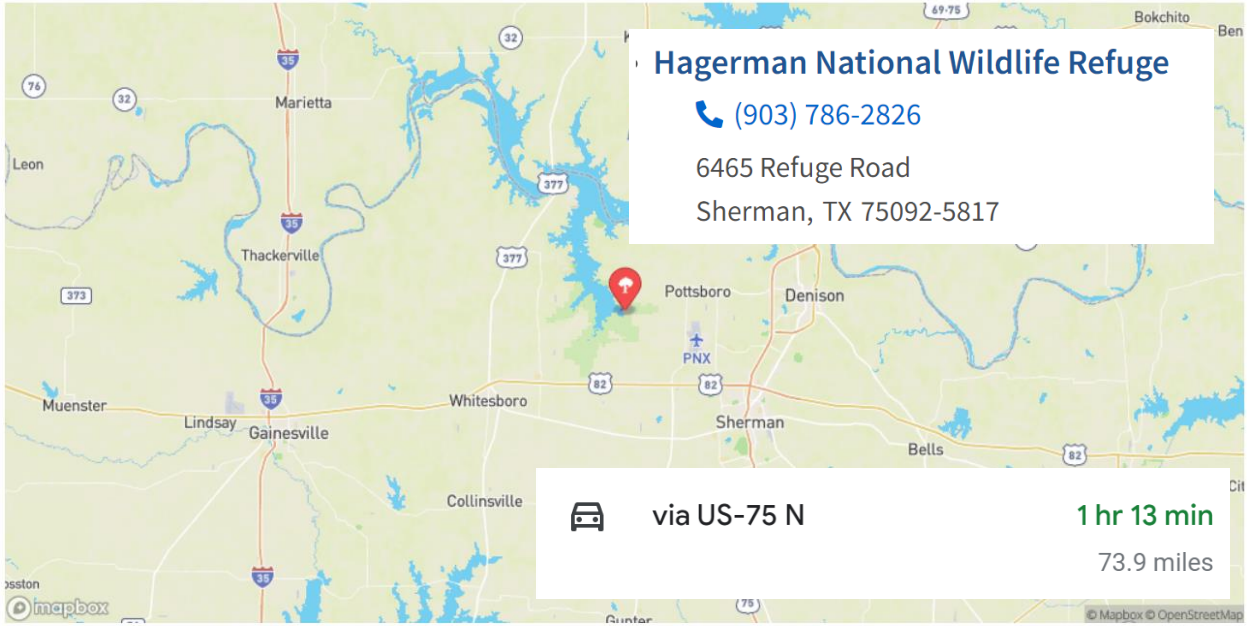
K-0548  
Hagerman  
National  
Wildlife  
Refuge



	20	21	Cedar Hill
September	2	3	
	9	10	
	16	17	
	23	24	Hagerman
October	30	1	



Hagerman National Wildlife Refuge	
Reference:	K-0548
DXCC Entity:	United States Of America
Location(s):	US-TX
Latitude / Longitude:	33.7392, -96.7523 (EM13or)
Early Shift Award Times:	8:00 UTC to 14:00 UTC
Late Shift Award Times:	0:00 UTC to 8:00 UTC
Website:	<a href="https://www.fws.gov/refuge/hagerman">https://www.fws.gov/refuge/hagerman</a>
Access Methods:	Automobile
Activation Methods:	Automobile Other Pedestrian
Is Active?	ACTIVE



### Activations

Date	Callsign	CW	Data	Phone	Total QSOs
2023-07-17	KG5FDT	0	0	31	31
2023-07-15	NI5EE	0	38	0	38

# Hagerman National Wildlife Refuge



Hagerman National Wildlife Refuge

Thank You!



dah dah dit dit dit  
dit dit dah dah dah



