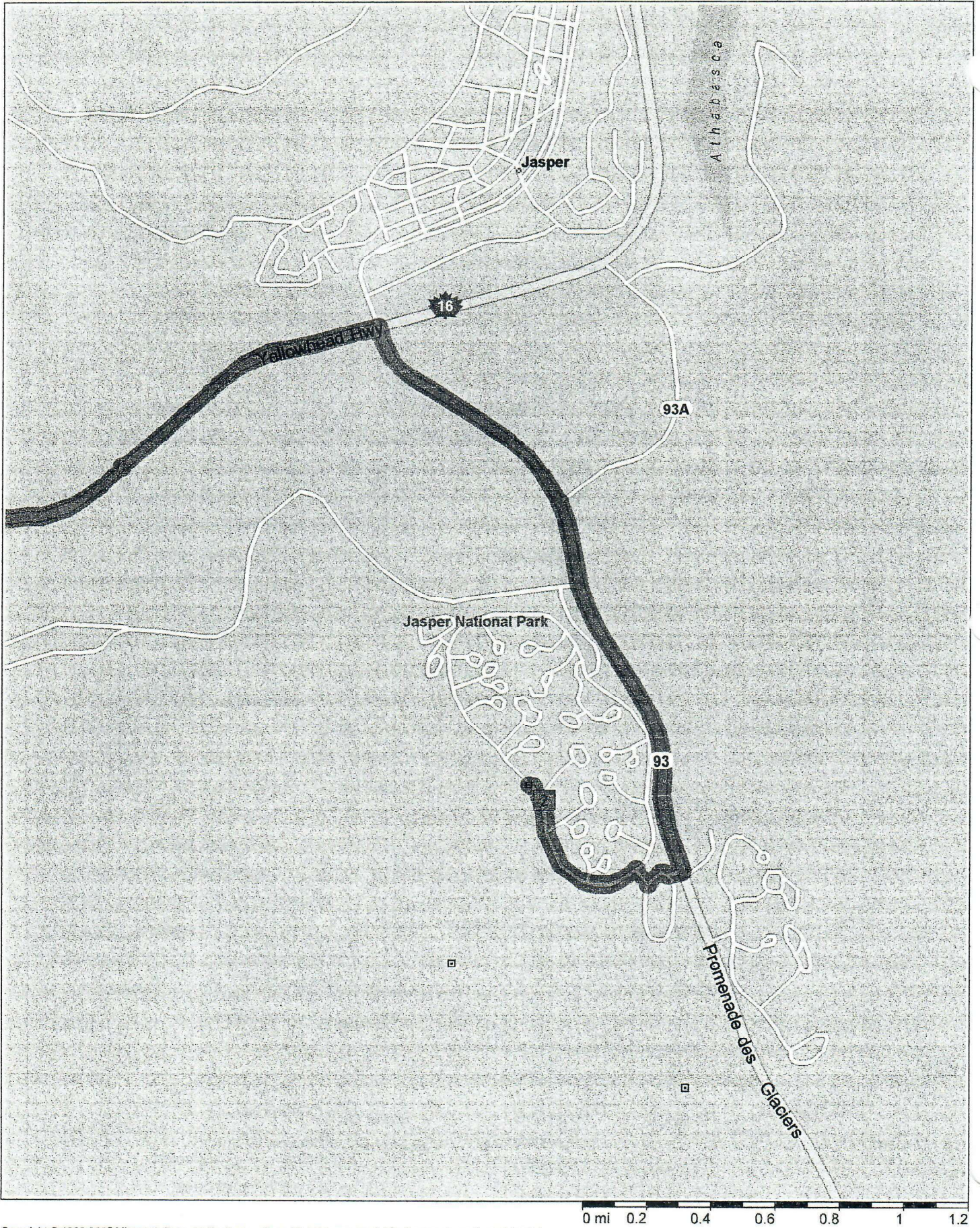


Map - Dutch Lake Resort & RV Park to Whistlers





**Jasper To Kootenay Plains, AB  
Cavalcade Campground**

**Services: DRY**

**Approx. Miles: 112**

**August 4, Friday**

**Approx. Driving Time: 2 Hr & 30 Min.**

**Arr. Time: 10:30am to 12pm**

- 11:30 - 1:00*
- 0.0      **Exit Whistlers Campground, join Hwy 93S.**
- 0.5      0.5      **Turn RIGHT onto Hwy 93 South to Kootenay Plains.**
- 93.4      92.9      **LEFT turn onto Route 11 towards Rocky Mountain House at Saskatchewan River Crossing.**
- David Thompson Highway - Gas Station*
- 112.2      18.7      **Turn LEFT into Kootenay Plains Cavalcade Group Camp. Kootenay Plains is an old Indian Meeting ground.**
- 18 miles* →

**Kootenay Plains Activities**

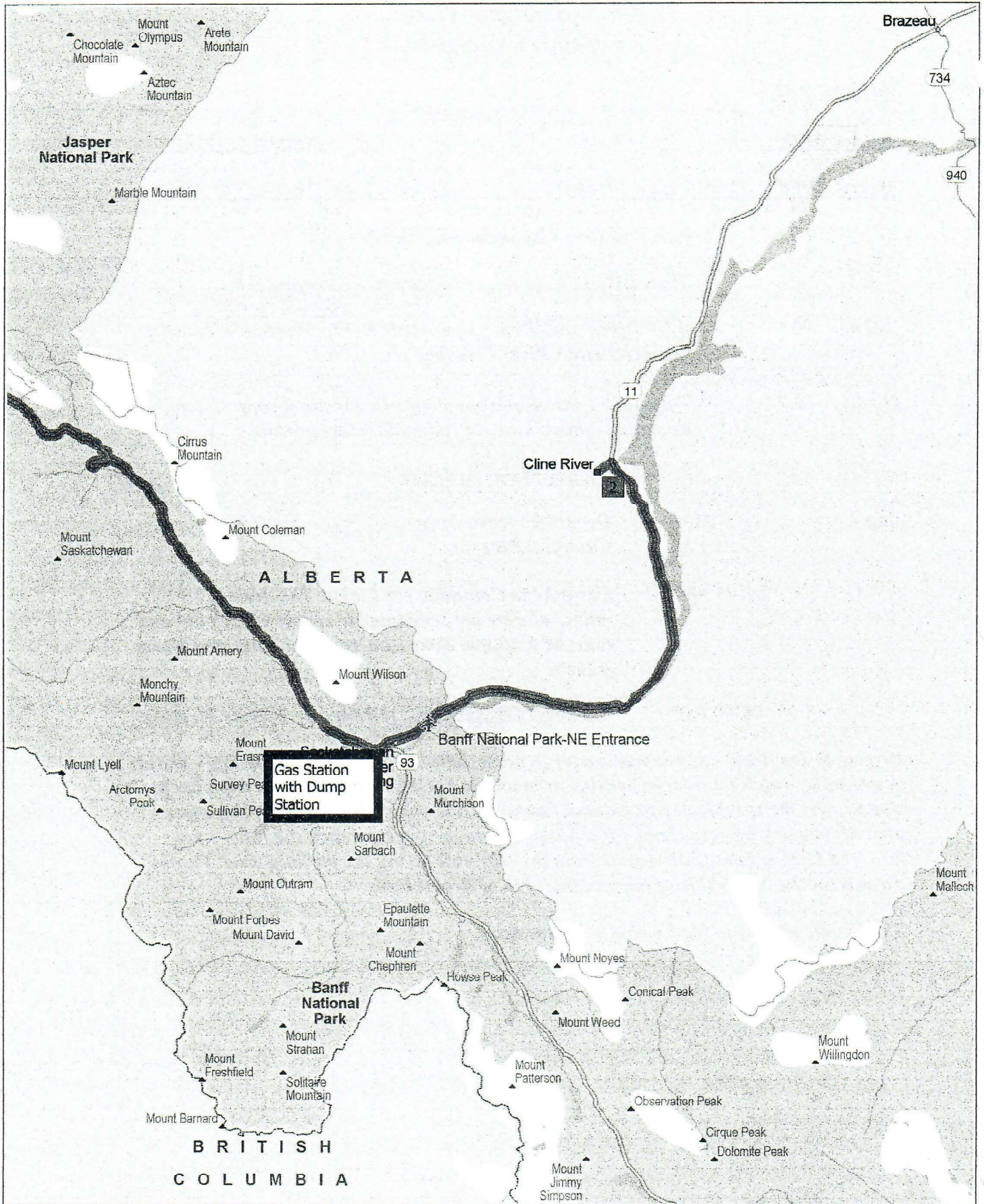
- Aug. 4,      *8:00*  
~~07:00~~ AM      **Deparkers leave Jasper.**
- 07:00 PM      **Campfire Program.**      *CAM 6:00 PM #4*
- 5,              07:45 AM      **Car-pool to Columbia Ice Fields. The drive is 50 miles, and we are scheduled to report at 9:15 am and tour at 9:30 am. Take cameras, binocular and warm jackets.**
- 6,              06:00 PM      **Cookout/ ~~GAM #~~, followed by Drivers Meeting.**

**Driving to Ice fields - as you make a large horseshow bend and begin climbing - about ½ to 1 mile, watch for a large parking area on the RIGHT. On the return trip plan to stop to view the spectacular unmarked Panther Falls, which is located on the upper area of the parking area. Look for a footpath into the trees to reach the falls, a few hundred feet. Another falls comes from the cliff wall facing the parking area. Panther Falls is on the North side of the parking area of Bridal Falls.**

**The Cavalcade CG to Ice Field is a 1-hour drive.**



# Jasper to Kootenay Plains





**Kootenay Plains to Banff  
Tunnel Mountain Village 2 RV Area**

Services: E//D- Water available at dump

Water Lawl  
Camp ground  
15.5 S

Approx. Miles: 110

August 7, Monday

Approx. Driving Time: 2 Hr & 30 Min.

Arr. Time: 12:30 - 2:30 pm

- 0 0.0 Depart Kootenay Plains, Turn RIGHT onto Hwy 11 for 18.7 mi.
- 19.0 19.0 Turn LEFT onto Hwy 93 for 47.5 mi.
- 66.5 47.6 Bear LEFT onto TC-1 for 40.8 mi.
- 107.3 88.4 At Exit Tunnel Mountain Road, keep RIGHT onto ramp.
- 108.0 .7 LEFT turn for Tunnel Mountain, follow signs to Tunnel MT. Pass 1<sup>st</sup> campground with no hookups. Follow signs for full hookups.
- 110.9 2.9 RIGHT turn into campground.

Banff Activities

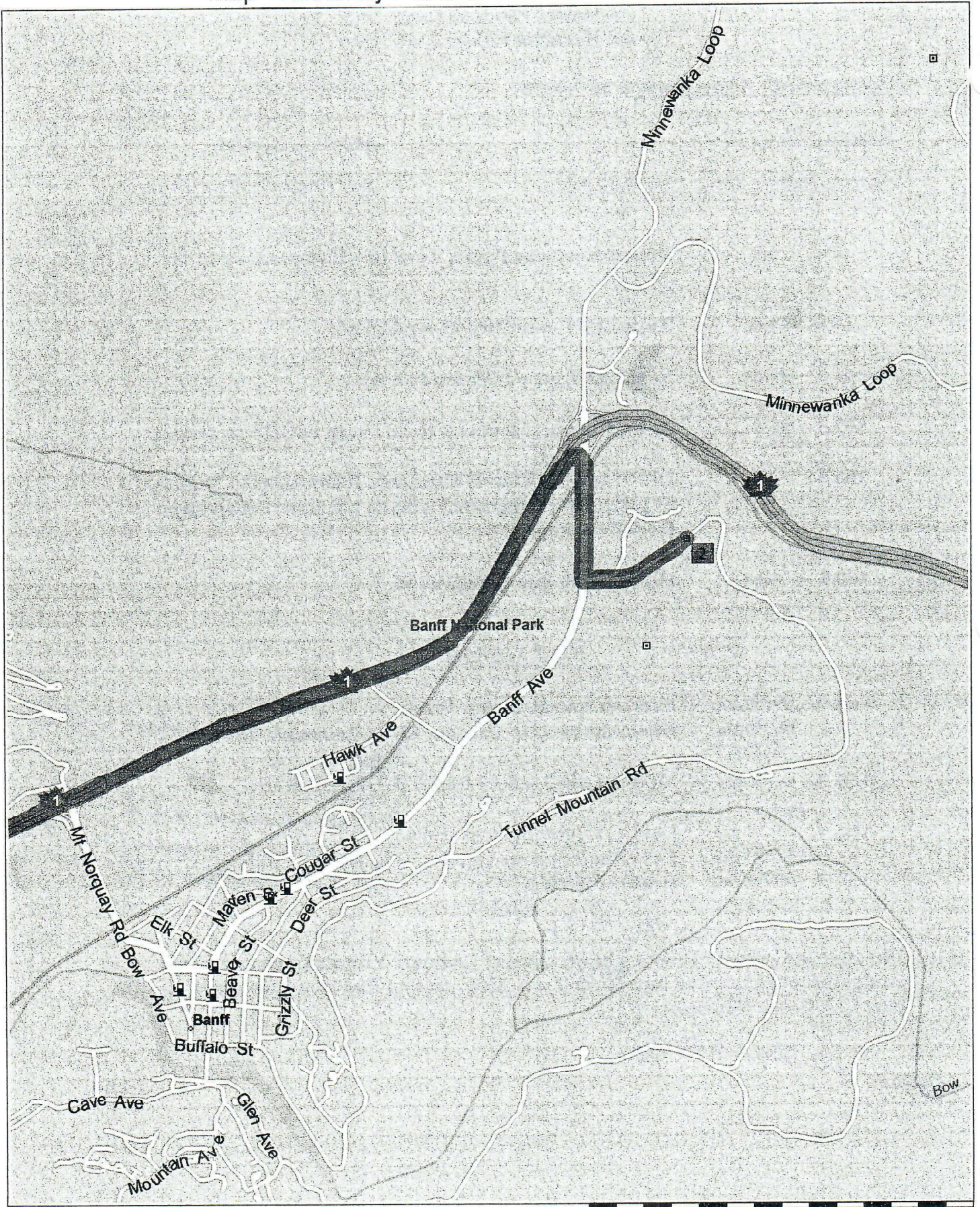
- Aug. 7, 09:00am Parkers leave Kootenay Plains.
- 06:30pm Dinner/Show - Oh Canada, EH in Canmore. *Great show & food*
- 6:15pm
- Aug. 8, 11:00am Meet at Lake Louise - Lunch & Gondola Ride. *meet*
- Aug. 9, 11:30 am Lunch at Banff Springs Hotel. *Soccer field to park -*
- 12:30 pm Tour Banff Springs Hotel. *to hotel - left - drove down hill*
- 08:00 pm Drivers Meeting. *attendant on duty - 11:00*
- Bow Valley Trail*

Direction to Canmore Dinner Theater: Exit at Canmore Visitors Center, proceed straight through town on Bow River Trail. After passing Radisson Hotel, turn at next LEFT onto Kōnanaski Way.

*4 mins after hour to Banff -*



# Map - Kootenay Plains to Tunnel Mountain, Banff





**Banff to Calgary  
Symons Valley RV Park**

Services: E/W/S

Approx. Miles: 75.5

August 10, Thursday

Approx. Driving Time: 2 Hr & 30 Min.

Arr. Time: 12 to 2

1-3:00

0	0.0	Depart Tunnel Mountain, Return to TC 1, (approx. 2 mi.) and stay on TC1 for 10.8 mi.
12.8	10.8	Take Exit for Hwy - 1A, onto Ramp for 0.2 mi.
13.0	0.2	Turn LEFT onto Hwy - 1A (Bow River Trail) for 13.8 mi.
67.1	54.1	Turn LEFT onto Woodland Road (Range Road 31) for 1.1 mi .
68.2	1.1	Turn RIGHT onto Burma Rd. for 3.0 mi.
71.2	3.0	Road name changes to 144 Ave. NW for 4.3 mi.
75.5	4.3	Arrive Symons Valley RV Park

Calgary Activities

Thurs	Aug. 10,	9:00 <del>07:00 am</del> 06:00 pm	10:09 departure Work crew leaves Banff. Leave at 5:15 pm via bus) for dinner at the Calgary Tower.	Pick up bus - 9:00 pm
Fri	11,	09:00 am	Heritage Park - take Don	Lou Claire Faster of Calgary
Sat	12,		Free Day.	
Sun.	13,	08:00 pm	Drivers Meeting. - ask Ann & Wayne to dinner	

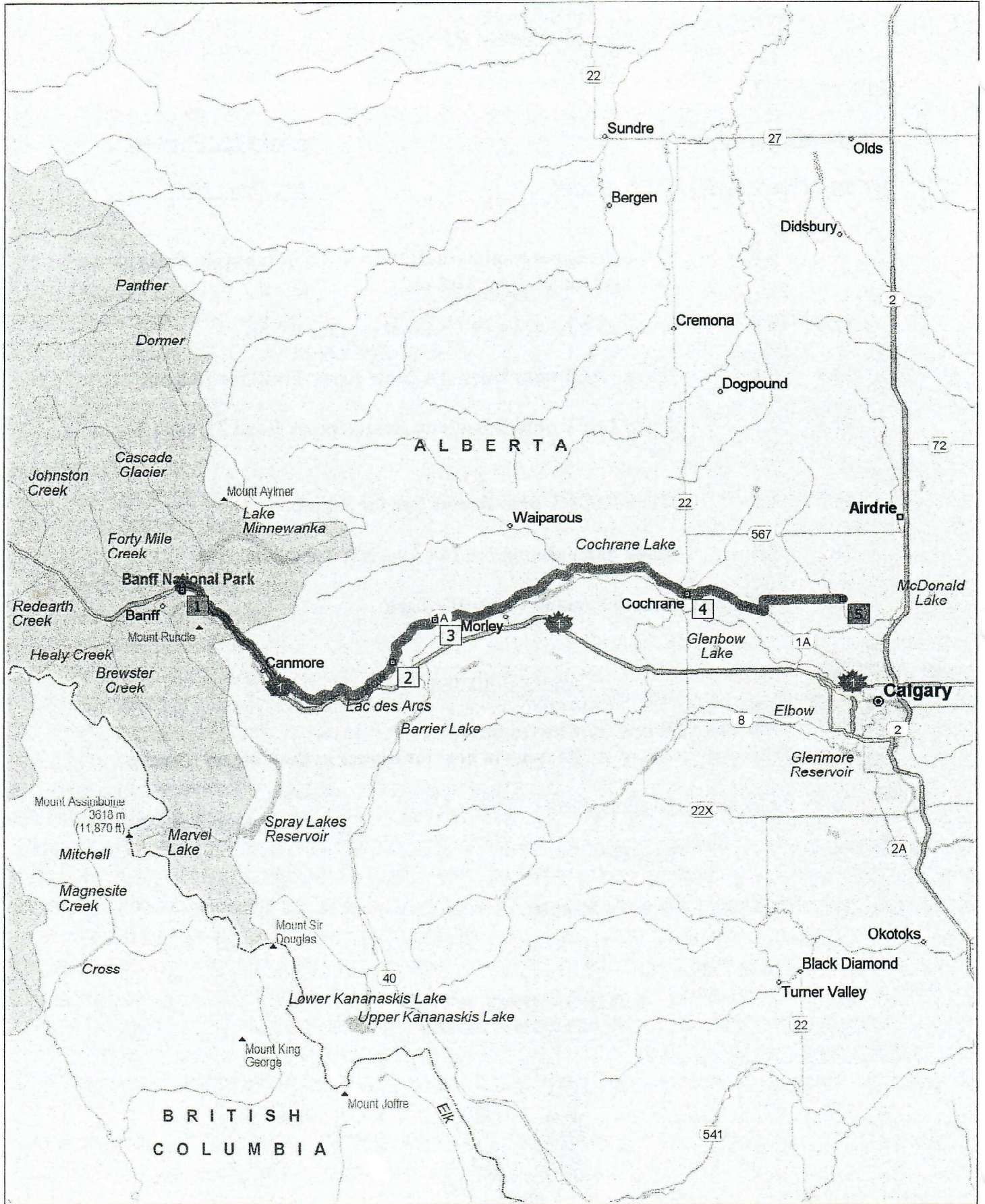
**LAUGHING STOP  
by FLICKY FORD**



"Heads I win. Tails you get dump-station duties!"

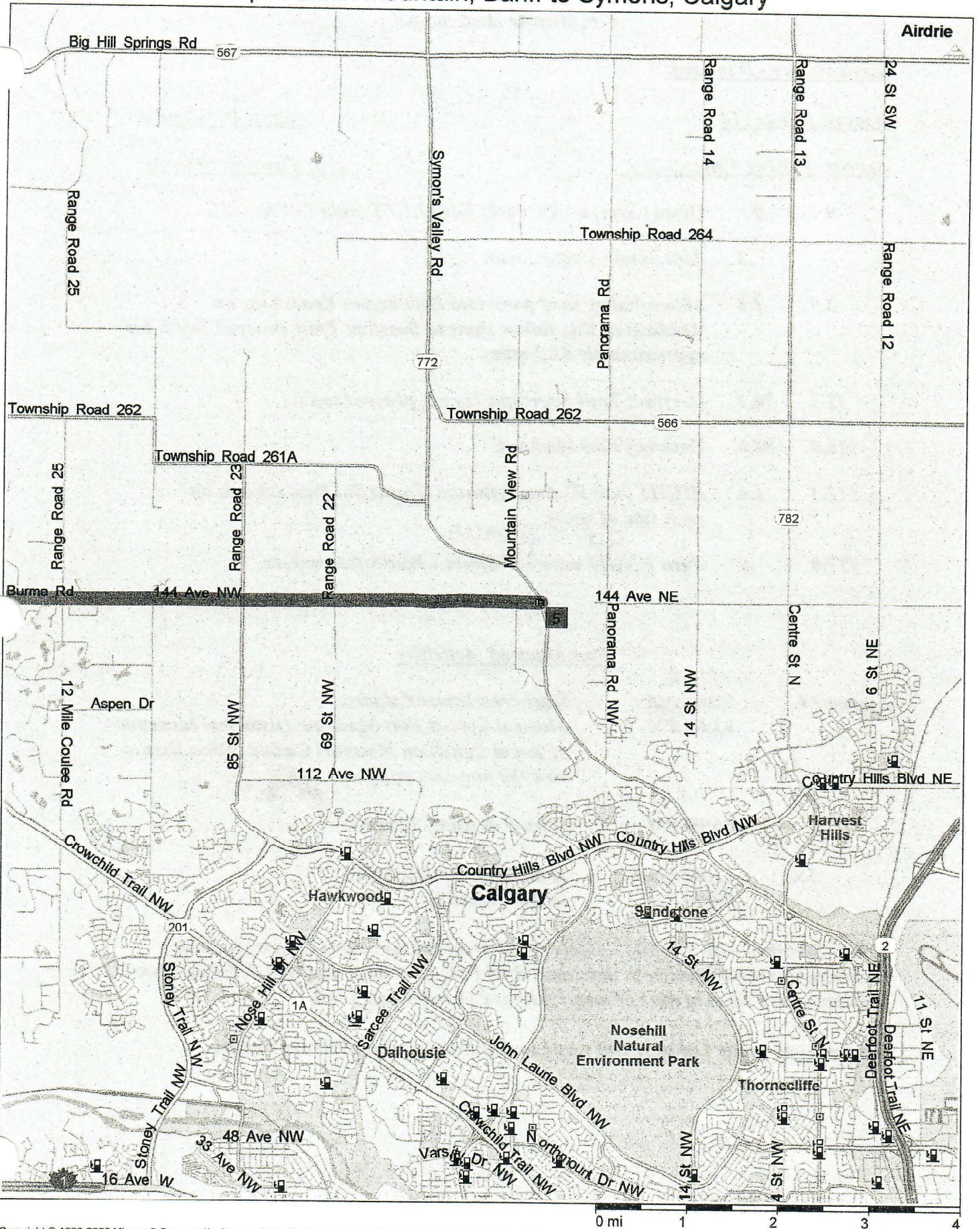


# Map - Tunnel Mountain, Banff to Symons, Calgary





# Map - Tunnel Mountain, Banff to Symons, Calgary





44

Calgary to Fort Macleod, AB  
F.P. Walshe High School

*left out 4  
Campground left on Simon Valley #262A goes into Rt 2  
Mt New Rd - right - 5.7 miles  
Night*

Services: Dry - D in area.

Approx. Miles: 118

August 14, Monday

Approx. Driving Time: 3 Hrs.

Arr. Time: 12 to 2 PM  
*1-3:00  
(prep 1-2)*

- 0 0 Depart Symons RV Park. Turn LEFT onto 144 Ave SE.
- .2 Join Simon Valley Road.
- 2.0 1.8 Simon Valley road goes into Beddington Road. Stay on Beddington Rd., follow signs to Deerfoot Trail, proceed South for approximately 32.2 miles.
- 32.2 30.2 Deerfoot Trail intercepts Hwy 2, proceed south.
- 116.8 84.6 Entering Fort Macleod.
- 117.4 1.6 RIGHT onto 5<sup>th</sup> Ave. (Annora Brown St.) Pass schools on each side of street.
- 117.9 .5 Turn RIGHT onto 16<sup>th</sup> Street, . Watch for parkers.

Fort Macleod Activities

- August 14, *8:30*  
~~08:00 AM~~  
03:00 PM Duty crew leaves Calgary.  
Musical Ride at Fort Macleod. Historical Museum of Royal Canadian Mounted Cadets. Allow time to visit the museum and fort. *2323 Ave*
- 06:00 PM Dinner at Aunty Linda's.
- 15, 12:00 Noon H-S-I-B-J, Guided Tour.
- 08:00 PM Drivers Meeting.

**Head - Smashed - In- Buffalo - Jump with a great Interpretative Center and active archeological dig is open both days until 5:00 PM. To drive to H-S-I-B-J, follow Hwy 2 to Calgary and signs at edge of town; distance 12 miles and worth it**

**Directions to Aunty Linda's: 100 yards east of Fort Macleod Visitors Centre.**



Map - Fort Macleod





Welcome to St. Mary - Glacier Park KOA  
106 W Shores, St Mary, MT 59417

Services: E/W/S

Approx. Miles: 74

Approx. Driving Time: 3 Hrs.

*Duty crew: Marking Wilson*  
August 16, Wednesday

Arr. Time: 12 to 2 PM

*2-4 PM*

- 0 0 Depart fort Macleod - return to Hwy - 2.
- 1.0 1.0 Join Hwy - 2.
- 53.3 52.3 Entering Montana. Road changes to US - 89.
- 72.5 20.2 Turn RIGHT onto Glacier National Park for 0.6 miles.
- 73.2 1.3 Arrive St. Mary's - Glacier KOA

*89N  
9m - left to  
Many Glacier Hotel  
stop behind - is parking lot  
hotel to boat dock*

Watch for border Closing Time - 2 crossing.

St Mary's Activities

August 16,

*9:00 AM*  
~~07:00 AM~~

Duty crew leaves Fort Macleod.  
~~Dinner at St. Mary Lodge.~~

17,

*leave 0845*

*22 miles*  
Boat Ride on Swift current/Josephine lakes  
or St. Mary lake in the St. Mary area.

18,

*Full Summer Day trip*

Free Day - On your own.

*9:30 to 4-4:30*

19,

*08:00 pm*  
*7:00 am meeting*  
*0-AM # 5*

Drivers Meeting.

*wear warm clothes*  
*Lake Golden Age*

Fairs are paid on (Show your badge) for a boat ride on EITHER Swift Current/Josephine or on St. Mary Lake in the St. Mary area of the park. The Many Glacier ride consists of rides on the two lakes with a 1/4 mile walk between the two. Many Glacier Hotel has a nice gift shop.

**WATERTON - GLACIER INTERNATIONAL PEACE PARK**

Glacier is, in our opinion one of the highlights of the trip and one of the world's beauty spot. If you are a slide photographer plan to take pictures and more pictures. The scenery is different at different times of the day and photographs differently.

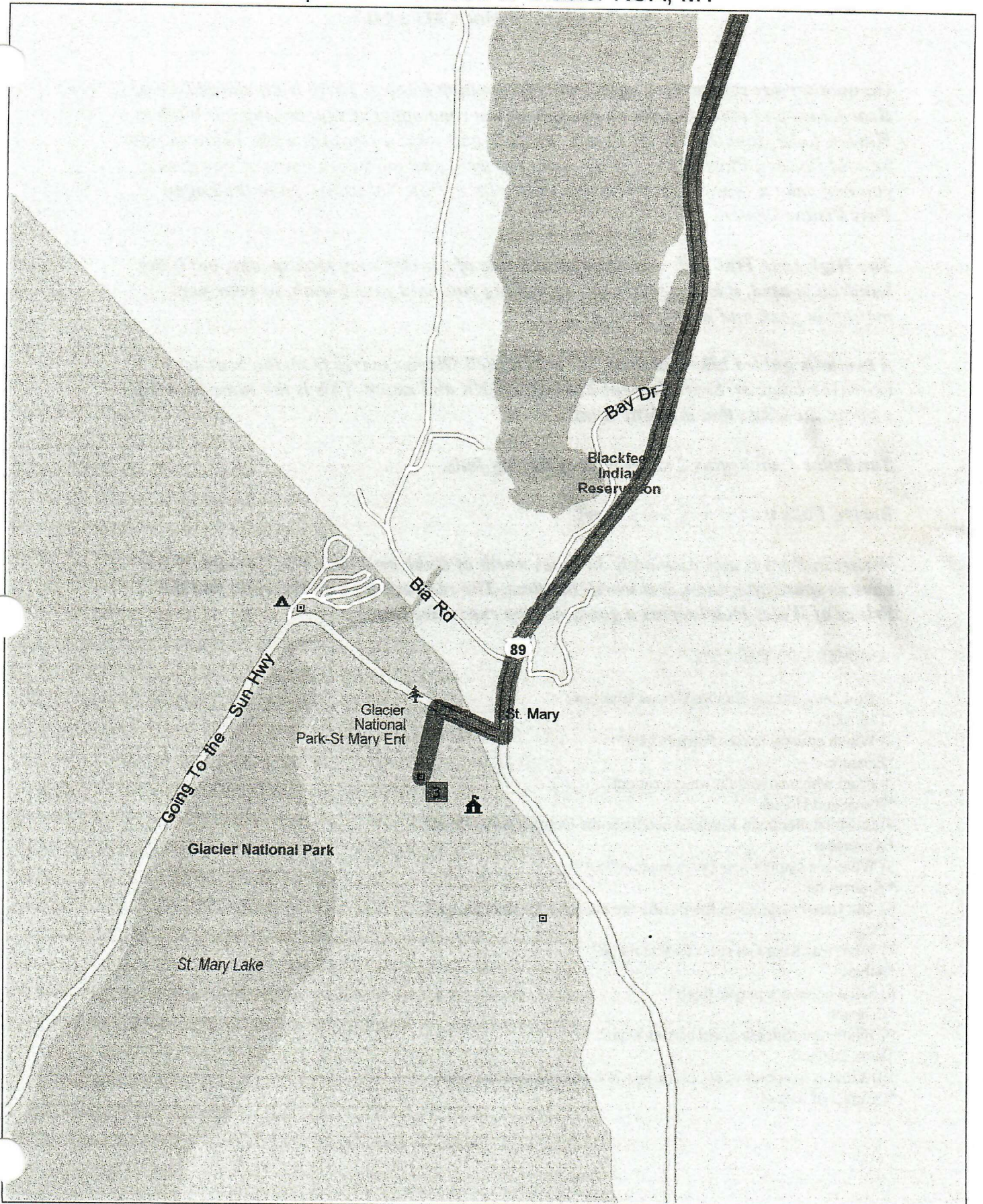
First, stop at the St. Mary Visitor Center at the entrance, see the film program, and pick up a map. Plan to spend one day driving the entire road to Apgar ( Going-to-the Sun Highway) on the west side and return; it is a 96 mile trip, and if you stop at the pull offs going and coming, which you should, it is an all day trip.

*Fannington  
Carrage Museum  
Cochran  
Caldwin  
Many Glacier  
Hotel*

*Excellent  
Photography*



Map - Fort Macleod to Glacier KOA, MT





*Welcome to St. Mary - Glacier Park KOA  
106 W Shores, St Mary, MT 59417*

*On another day stop at the Logan Pass information Center. There is an abundance of Bear Grass and other flowers on the side of the road opposite the parking lot. Walk to Hidden Lake from the Visitor Center or walk part way; a pleasant walk. There should be wild flowers, Ptarmigan nesting along the trail and mountain goats. If you desire you may take a shorter, easier nature walk with a Park Naturalist from the Logan Pass Visitor Center.*

*The High Line Trail at Logan Pass on the side of the cliff may look spooky, but if the handrail is used, it is perfectly safe - providing you hold your breath, or your part mountain goat, and it isn't windy.*

*A two mile guided hike and boat ride to Grinnell Glacier leaves from the boat dock below the lodge at Swift Current Lake at XX;XX and xx;xx. This is the same boat trip without the hike , that is a kitty treat.*

*Sun Point Trail begins 2 miles west of Baring falls.*

*Baring Falls trail is very, very short.*

*Waterton Park is approximately 30 miles north of Babb on Route 6 in Canada. If you have as spare afternoon, it is worth the time. The red rock area is different, and the Prince of Wales Hotel serves a good, not too expensive lunch.*

ANSWERS TO THE QUIZ

- 1) How long did the Hundred Years War last?  
\*116 years
- 2) Which country makes Panama hats?  
\*Ecuador
- 3) From which animal do we get cat gut?  
\*Sheep and Horses
- 4) In which month do Russians celebrate the October Revolution?  
\*November
- 5) What is a camel's hair brush made of?=  
\*Squirrel fur
- 6) The Canary Islands in the Pacific are named after what animal?  
\*Dogs
- 7) What was King George VI's first name?  
\*Albert
- 8) What color is a purple finch?  
\*Crimson
- 9) Where are Chinese gooseberries from?  
\*New Zealand
- 10) What is the color of the black box in a commercial airplane?  
\*Orange, of course.



Welcome to Indian Creek RV Campground  
745 Mavrick Ln., Deer Creek, MT 59772 Tel: 406-846-3848

Lodge

Services: E/W/S

Approx. Miles: 243.0

August 20, Sunday

Approx. Driving Time: 7 Hrs.

Arr. Time: 3 to 5 PM

- to 14.3 mls - left turn - ~~104.0~~ 104.0 Depart St. Mary's. Return to US 89. <sup>right</sup> (gravel right asphalt-left) <sup>cutbank</sup> Cutbank MT (Sign) - will join upward 89 S Browning
- Proceed on US -89 to Choteau, At Choteau, follow US 287 S. for 44 mi. to SR - 200.
- 148.0 44.0 Turn RIGHT (SW) onto SR -200 for approx. 49.0 mi. to SR - 141.
- 200 197.0 49.0 Turn LEFT (E) on SR - 141 for 30 mi. to Avon and US-12.
- 233 227.0 30.0 Turn RIGHT onto US - 12 for 9 mi.
- 24 236.0 9.0 Turn LEFT onto Beck Hill Rd, follow signs to I-90 E.
- 246.0 10.0 Exit I-90 at Exit 184, turn RIGHT onto Ramp for 0.1 mi.

Indian Creek RV Campground signs visible after making right turn. Cg is on immediate LEFT.

DEAR LODGE ACTIVITIES

Red James

August 20, 07:00 am Depart St. Mary's for Dear Lodge.

6:00pm - Visit local area on your own. Cookout - bring setup + drink

21, 09:00 am Tour the Old Prison Museum. - great guide - Lyle

08:00 pm Drivers Meeting.

7:00pm - G-Am #6  
8:00pm -

poor electricity!  
hot day  
cool nights

WOMAN'S SECRET

The elderly spinster was cooperative with the census-taker, but was reluctant to give her age.

"But everyone tells me their age," he coaxed her.

"Even the three "Hill" triplets, Hilda, Helen and Heather, who were in my class at school, and live down the street?" she inquired.

"Yes, they gave me their age just this morning."

"Well I'm the same age as them."

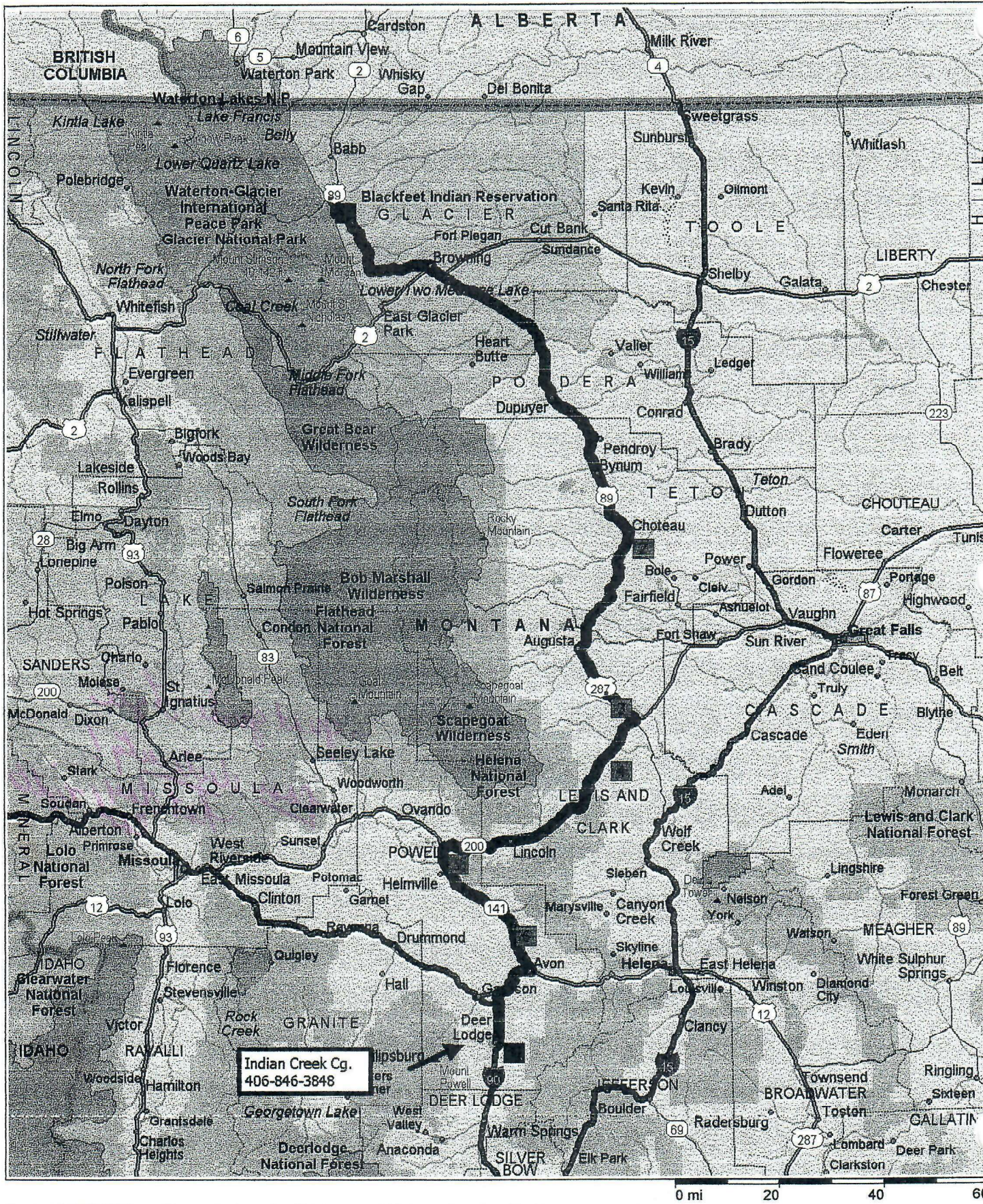
The census taker looked at her information on his clip board and in the space for age wrote,

"Old as the Hills."



# St. Mary-Glacier Park KOA to Deer Lodge, MT

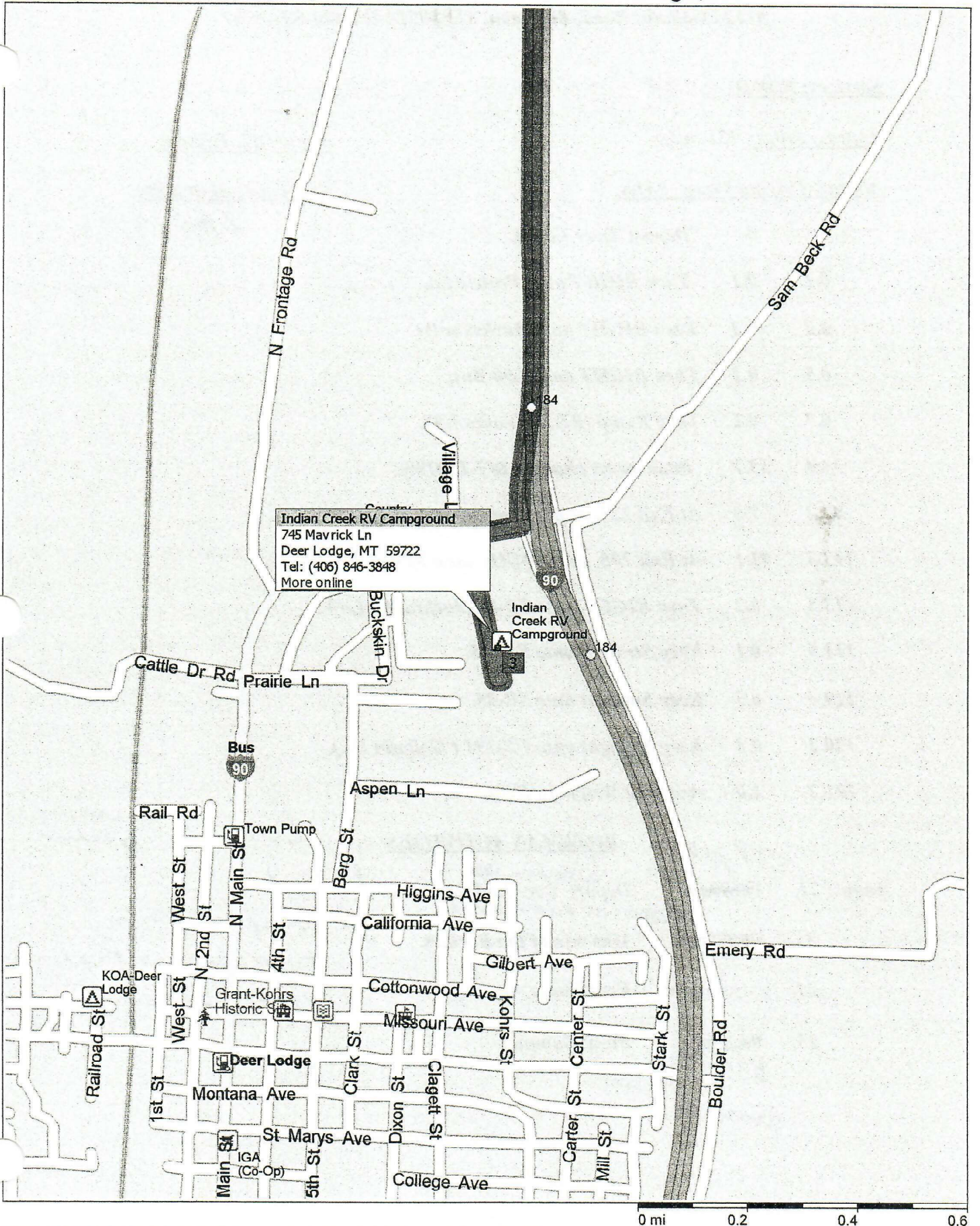
253.5 miles; 5 hours, 23 minutes



**Indian Creek Cg.**  
406-846-3848



# St. Mary-Glacier Park KOA to Deer Lodge, MT





Welcome to Bozeman KOA  
81123 Gallatin Road, Bozeman, MT 59718 Tel:406-587-4797

Services: E/W/D *23 sewer*

Approx. Miles: 121 miles

August 22, Tuesday

Approx. Driving Time: 3 Hrs.

Arr. Time: ~~12 to 2 PM~~

*1 to 3pm*

- 0 0 Depart Deer Lodge,
- 0.1 0.1 Turn RIGHT onto Prairie Ln.
- 0.3 0.2 Turn RIGHT onto Buckskin Dr.
- 0.5 0.2 Turn RIGHT onto I-90 Bus.
- 0.7 0.2 Take Ramp (RIGHT) onto I-90.
- 34.4 33.7 Road name changes to I-15 (I90).
- 42.2 7.8 At Exit 227, road name changes to I-90.
- 113.3 71.1 At Exit 298, turn RIGHT onto Ramp.
- 113.5 0.2 Turn RIGHT onto SR-85 (Jackrabbit Ln) .
- 113.6 0.1 Keep Straight onto SR- 85.
- 119.9 6.3 Keep Straight onto SR-85.
- 120.2 0.3 Keep Straight onto US-191 ( Gallatin Dr.).
- 121.2 1.0 Arrive at Bozeman KOA.

BOZEMAN ACTIVITIES

- August 22, *8:45-0900* ~~08:00am~~ *Departs 1000* Depart Deer Lodge.
- 23, 09:00am *7:00pm - ice cream social* Museum of the Rockies.
- 24, *8:15 Breakfast* Free Day. *breakfast*
- 25, 06:00pm *0530 - 6:30* Final Banquet.

*Arrive at 6:30*

*Banquet (Richards  
Kitchens  
Rt 10.9  
Hufflers Cross  
right - Spanish Peak  
left Pioneer Way*







**N 35-I 2006**



**PHOTO CONTEST**

**BEST OF SHOW**



**Don McKelvey # 6939**



**The "Jury"**



# **MOST BEAUTIFUL**

## **1st Place**



**Don Hummel # 5030**

## **2nd Place**



**Wayne Horton # 5760**  
**And tied for 3rd in Best of Show**

## **3rd Place**



**Wayne Horton # 5760**



# OH CANADA

## 1st Place



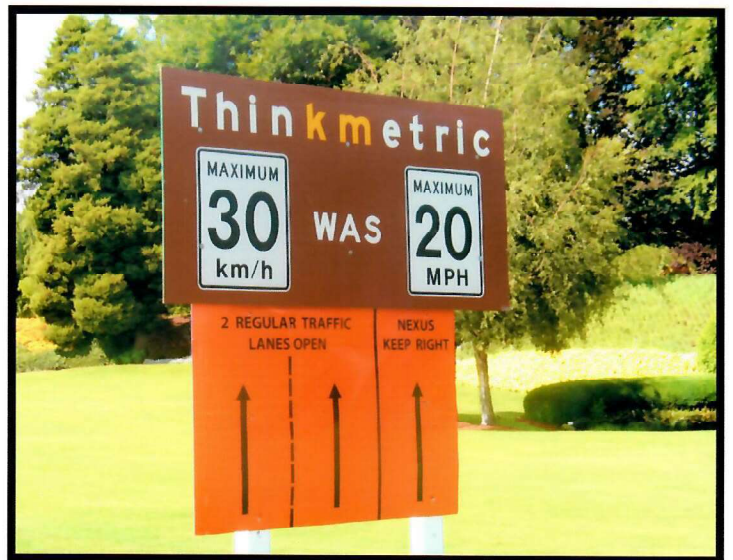
Wayne Horton # 5760  
And tied for 3rd in Best of Show

## 2nd Place



Don McKelvey #6939

## 3rd Place



John Hice # 8586




# **THIS CARAVAN**

## **1st Place**



**Linda Monk # 2140**

## **2nd Place**



**Wayne Horton # 5760**

## **3rd Place**



**Don McKelvey #6939**




# **ANIMALS**

## **1st Place**



**Don McKelvey # 6939**

## **2nd Place**



**John Hice #8586  
And 2nd in Best of Show**

## **3rd Place**



**Chuck Gregory #1986**



# FUNNIEST

## 1st Place




Judy Hice #8586

## 2nd Place



Don McKelvey # 6939

## 3rd Place



John Hice #8586