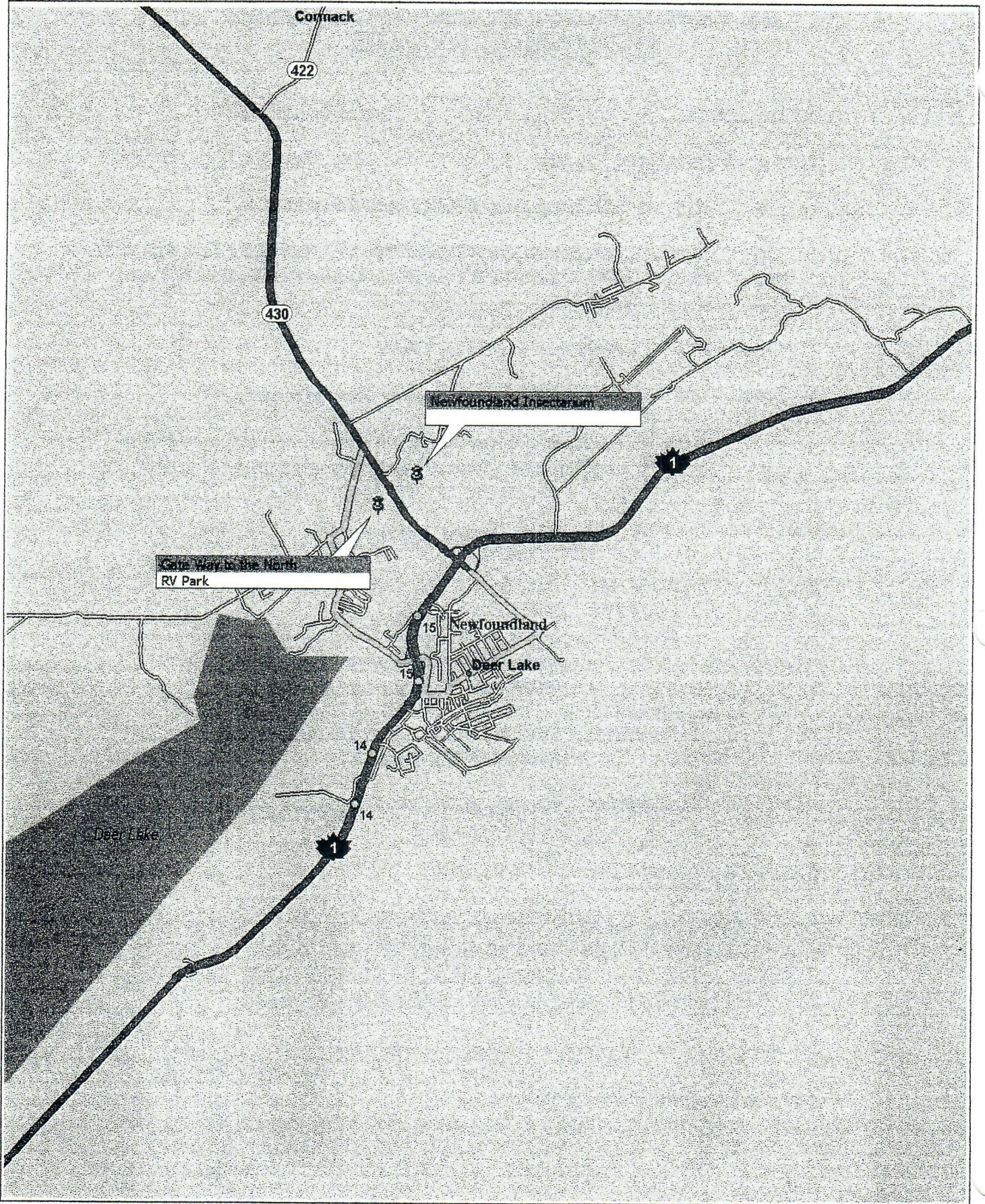




# Deer Lake, Newfoundland and Labrador, Canada



**PORT AU CHOIX, NL TO DEER LAKE, NL****Gateway to the North RV Park**

*Handwritten notes:*  
 JWD  
 8/20/5  
 (Circled) Could not drink water  
 1 washer  
 1 dryer

Approx. 158July 29, SundayApprox: Driving Time: 3 1/2 HrsArr. Time: 1 to 3 PM

- 0 0.0 From Oceanside RV, Park, turn **RIGHT** onto Fisher St.
- 8.0 8.0 **RIGHT** on Rte. 430 to Deer Lake.
- 145.0 137.0 Follow signs to Gateway to the North RV Park across from Newfoundland Insectarium. Motorhomes can pull in Insectarium lot and unhook.

Disconnect towed vehicle in lot across from campground entrance.**DEER LAKE ACTIVITIES**

- 29, 7:00 AM Duty Crew leaves Port Au Choix.  
 4:30 PM GAM. #5 *lost my 400 & 4g*
- 30, 9:00 AM Suggestion: Tour Bay of Islands.  
 1:30 PM Luncheon at Glynmill Inn in Corner Brook.
- 31, 9:00 AM Newfoundland Insectarium.  
 8:00 PM Drivers Meeting.

**POINTS OF INTEREST**

Glen Mill Inn - "Unparalleled Ambiance in the Old English Style", there we are jutting up through the maples in the center of the city's majesty, the white and green Tudor style roof peaks, inviting you warmly to come by. It seems this city has grown around us, yet afforded us seclusion and the intimacy of a resort, and bestowed us with our own pond and tranquil setting.

Our Registered Heritage Structure, rich in the history of this quaint city, yet steeped in the tradition of our warm and friendly service, the old fashion way.

**DRIVING INSTRUCTION** to Glynmill Inn: Exit TC 1 W at Exit 5, turn **RIGHT** after exiting and proceed to traffic light (West Valley Rd.). Turn **LEFT** onto West Valley Rd., proceed approximately 1 mile to Cobb Rd. Turn **LEFT** into Glynmill Inn. Glynmill Inn parking lot on **RIGHT**.

Wal-Mart in Corner Brook - use Exit 6.

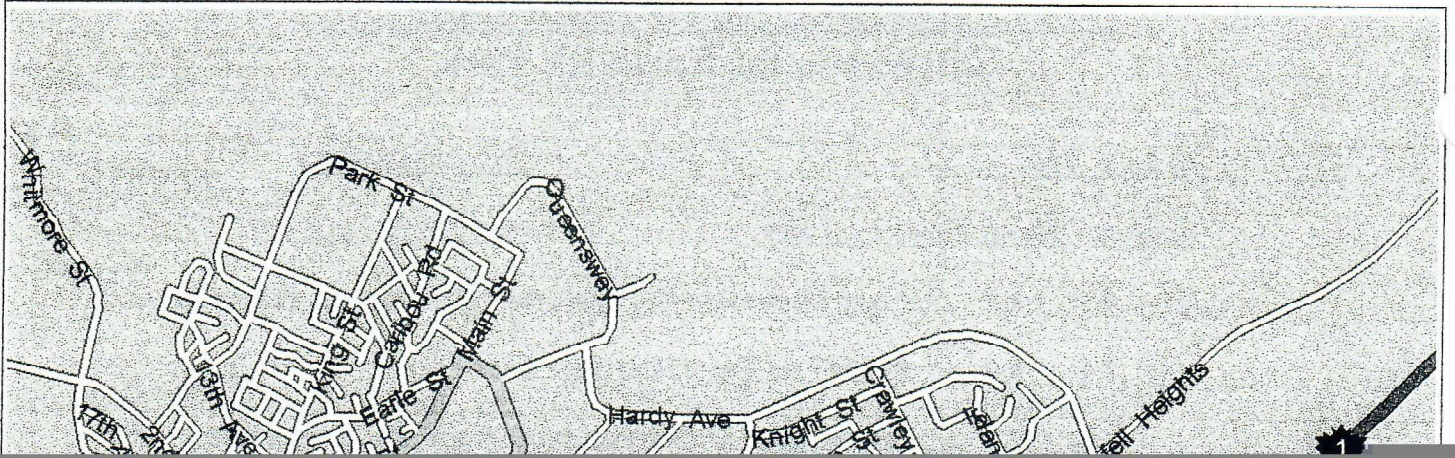
Exit 15A for Laundromat in Deer Lake.

Deer Lake Strawberry Festival.

Richard Squire Provincial Park: See the Salmon try to jump over the Big Falls.

*Exit 5 - mail + visitor center.*

Grand Falls - Windors, NL



Deer Lake, NL to Grand Falls-Windsor, NL  
Sanger Memorial RV Park

*Small maps, brochure*

*E/W/D*

Approx. Miles: 141

August 1, Wednesday

*Parkers  
 workers  
 2-3*

Approx. Driving Time: 4 hours

Arr. Time: 1 to 3 PM

0	0.0	Exit campground, Turn RIGHT onto <del>TC1</del> <sup>430</sup>
14.0	14.0	Intersection of TC 1 East and Rte 430. Proceed East on TC 1 to Grand Falls-Windsor.
73.0	59.0	Junction Inn. Good Breakfast Stop ( 1Hr.)
144.0	71.0	Junction of TCH 1 (Exit 20 ) (Scott Avenue) turn South (right) 1.5 miles on Scott Avenue
145.5	1.5	Enter Campground on LEFT.

GRAND FALLS - WINDSOR ACTIVITIES

Aug. 1,	07:00 AM	Duty crew leaves Gate Way to the North RV Park..
	06:15 PM	Leave for Dinner - Summer Festival Theater. <i>Going to the Chapel play</i>
2,	10:00 AM	Boat Tour of Mussel Farm. Leave. @ 8:00 am.
	02:00 PM	2nd Group Tours Mussel Farm. Leave @ 11:30.
3,	09:00 AM	Tour Loggers Provincial Museum. - <i>Exit 17</i>
	1:00 pm	<i>May March Tow</i> <i>exit 18A</i>
4,	08:00 PM	Drivers Meeting.
	7:00 pm	<i>Item #5-</i>

Points of Interest

SALMONID INTERPERTATION CENTER

- Visit the Atlantic Salmon through underwater windows.
- Live Fresh Water Species Display
- Exhibition on Biology and Ecology -
- Visit the Grand Falls
- Visit the Restaurant & Gift Shop
- Enjoy the Ruggedness and Beauty.

*Great campground!  
 long - el/H2O/sewer*



**GRAND FALLS - WINDSOR, NL TO TWILLINGATE, NL**  
**PAYTON WOODS RV PARK & CG**

E/W/D

Approx. Miles: 85.6August 5, SundayApprox. Driving Time: 3 HR.Arr. Time: 12:00 to 2:00 PM

0.0	1.5	Exit Sanger Memorial RV Park - Return to TCH 1, proceed East.
31.0	29.5	Exit 23 - Intersection for Lewisporte. Turn LEFT on Rte. 340.
37.0	6.0	Junction of Rte 340 & Rte 341, proceed via Rte 340.
85.6	48.6	Take first left after St. Peter's Church. Watch for Peyton's Wood RV Park on the right.

Twillingate Activities

Aug. 5,	08:00 AM	Duty crew leaves Grand Falls - Windsor.
	6:00 PM	Dinner - port beef - Moose Lodge
6,		Free Day - Fogo Island
Tue	→ 9:30	→ Fune beach - Fogo museum
7,	06:00 PM	- Cookout. pack bins - buy secmie & bowl for ice cream
	08:00 PM	Drivers Meeting.

Then  
 Chuckell  
 was out

Twillingate is a bird watcher's paradise. You can see Puffins, Kittiwakes, Murres and salt water ducks.

Notre Dame Bay is often referred to as the iceberg capitol of the world. Here it is possible to see glaciers, observe humpback whales, minke, finbacks, dolphins, and seals.

Log Point Lighthouse sits about 300 feet above sea level. There is a viewing platform where it is possible to see icebergs and sea life.

The Twillingate museum is housed in the former Anglican Rectory. Nearby is St. Peter's Anglican Church, one of the oldest wooden churches in Newfoundland.

Close by is the charming fishing village of Durrell a good place for photos. While there visit the Durrell Museum located on a hill and providing a great panoramic view.

Visit the historic site of the Beothuks in Boyd's Cove.

✓ Take a ferry to Change or Fogo Islands; take Route 335 off 340 to Farewell where you catch the ferry. wonderful - went with Don & Marjke

McIntyre, Bobbie & Josh Matkovich + next Jerry & Dianne Hodge - after Corey back on 6:30 ferry we all had lobster - wonderful -

from Conception  
 appears to  
 wash clothes

**TWILLINGATE, NL TO GANDER, NL**  
**COUNTRY INN TRAILER PARK**

*2/10/10*

*96*  
Approx. miles: 66 miles

August 8, Wednesday

Approx. Driving Time: 2Hrs.

*1 to 3 pm*  
Arr. Time: 12 to 2 Pm

*28 mile left  
 1 1/2 miles  
 To trans  
 Canada  
 to Gander*

0.0	0.0	Depart Peyton's Woods RV Park & Cg. on Rte 340.
20.0	20.0	Junction of Rte 340 & Rte 331.
36.8	16.8	<i>left from Trans Canada</i> Junction of Rte 331 & Rte 330.
60.6	23.8	<i>Cooper Blvd - N - out 2 miles</i> Proceed to Country Inn & Trailer Park on RIGHT. Watch for Country Inn & Trailer Park sign.

*mail - Ind 330 left to campground*

GANDER ACTIVITIES

<i>Wed</i>	8,	8:00 <del>09:00 AM</del> 04:30 PM 06:00 PM	Duty crew leaves Twillingate. Gam # 6 Dinner at campground. <i>steak</i>
<i>Thu</i>	9,	09:00 AM	Carpool to Search and Rescue Centre for a tour of about 2 hours duration.
<i>Fri</i>	10,	08:00 AM. 08:00 PM	Breakfast. - <i>campground</i> Drivers Meeting.

*power electricity*

POINTS OF INTEREST IN GANDER

Visit the Airport Terminal: An aviation museum, the Atlantic Ferry Pilot Memorial, and the huge mural are well worth the time.

A must in my opinion is the SILENT WITNESS MEMORIAL near the airport. Dedicated to the American Armed Forces personnel who died returning home from overseas duty in the 1985 Arrow air crash. Gander recognizes its aviation pioneers by naming all its streets after past and famed aviators.



GANDER, NL TO EASTPORT, NL  
EASTPORT PENINSULA SUNSHINE PARK

2/20/85

Approx. Miles: 53

Aug. 11, Saturday

parkers

Approx. Driving Time: 1 Hr & 30 Min

Arr. Time after ~~11:00~~

11:30

- 0 .0 Exit campground, Turn RIGHT onto Rte. 330.
- 3.0 3.0 Turn LEFT on TC 1 East.
- 21.0 18.0 Copper Kettle Restaurant
- 27.0 6.0 Good Pull-off on LEFT, Joey's Lookout.
- 39 35.7 Exit 25 off TCH for Traytown & Eastport - Take Rte 310.
- 53 14.0 Campground on Left side of road.

laundry  
near Campground  
w/e/s  
good electricity

Cars disconnect from motorhomes in Traytown or after crossing causeway approximately 9.4 miles from TC 1 - large gravel area on left side of road.

EASTPORT ACTIVITIES

- Sat 11, 08:30 AM Leave Gander.
- Sun 12, 08:00 AM Suggest St. Brendan's ferry service  
jazz food dinner
- Mon 13, 06:00 PM ~~GAM~~ Cookout & Drivers Meeting.  
5 meeting meals Sue + Jarnie

frank let us see  
with rocky + Edgar  
Simon  
Canadian Legion  
↓  
excellent - got  
to see a fluffy  
dog

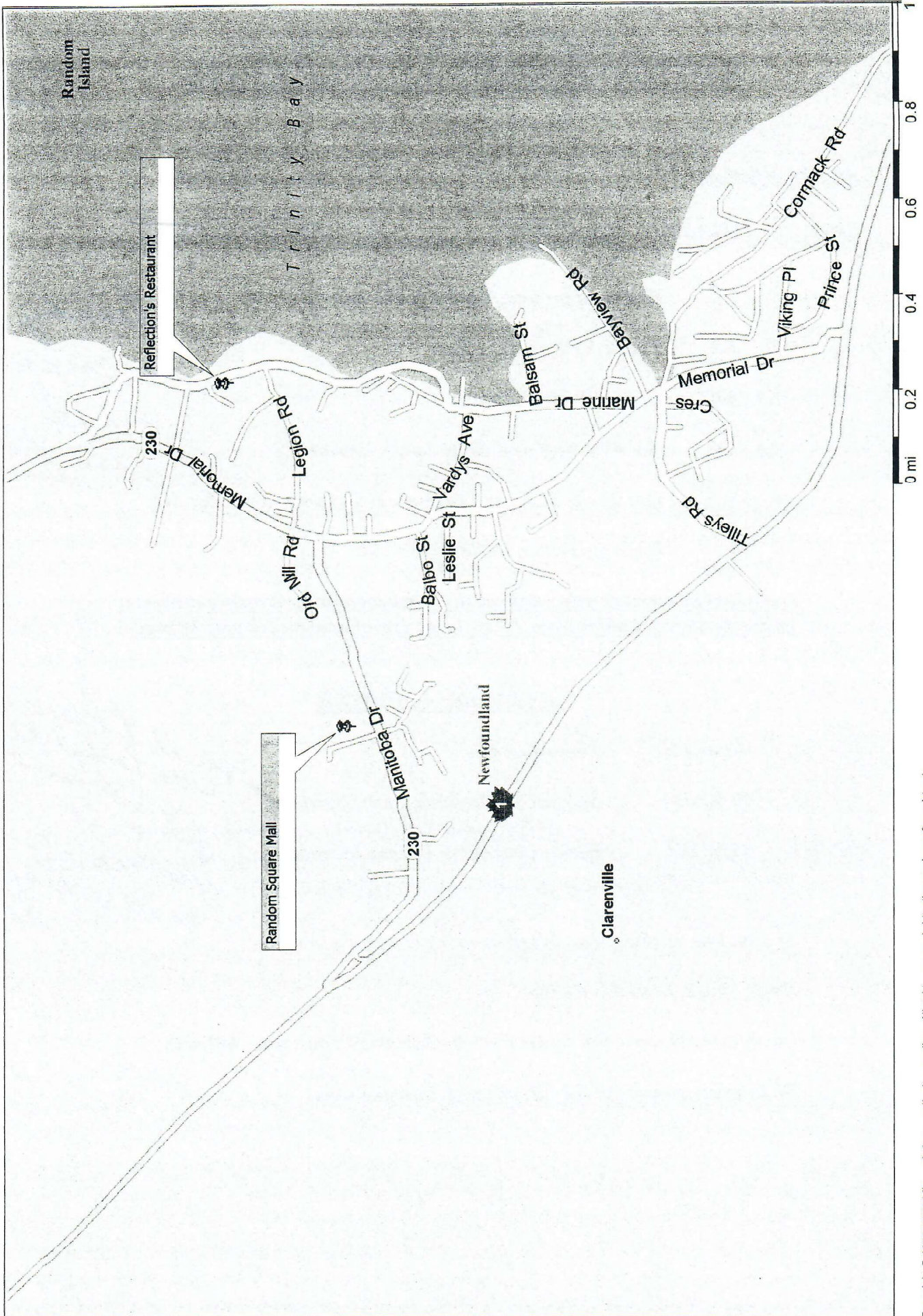
I'm not into working out. My philosophy is no pain, no pain.

I'm in shape. Round is a shape.

I'm desperately trying to figure out why Kamikaze pilots wore helmets.

Do illiterate people get the full effect of alphabet soup?

# Route to Clarenville, NL



Copyright © 1998-2003 Microsoft Corp. and/or its suppliers. All rights reserved. <http://www.microsoft.com/streets>  
 © Copyright 2002 by Geographic Data Technology, Inc. All rights reserved. © 2002 Navigator Technologies. All rights reserved. This data includes information taken with permission from Canadian authorities © 1991-2002 Government of Canada  
 (Statistics Canada) (or Geomatics Canada), all rights reserved.

**EASTPORT, NL TO CLARENVILLE, NL**  
**RANDOM SQUARE MALL**

Approx. Miles: 55

August 14, Tuesday

Approx. Driving Time: 1 hr. 30 mins.

Arr. Time before 08:00AM

- 0     0.0     *Exit campground, Turn RIGHT onto Rte. 310.*
- 2.5     8.5     *TCH 1.*
- 55.1     46.6     *LEFT turn for Clarenville and Rte. 230A.*
- 55.8     .7     *LEFT turn into Random Square Mall.*

**CLARENVILLE ACTIVITIES**

*Wal-mart opens at 9:00 am on weekdays - all rigs must be parked by 8:30am.*

*Handwritten notes:*  
 Any  
 Clarenville  
 300.00 / couple  
 2:45pm

- Su 14, 06:00 AM     *Work Crew leaves Eastport.*
- 06:00 PM     *Reflection's for dinner. Drivers Meeting.*
- Wed 15,                                     *Free Day Group.*
- Thur 16, 08:00 PM     ~~*Drivers Meeting.*~~

*} going to Lorne*

*Use Altra Mar Gas Station - They provide a free dump for when we leave.*

**Things to do**

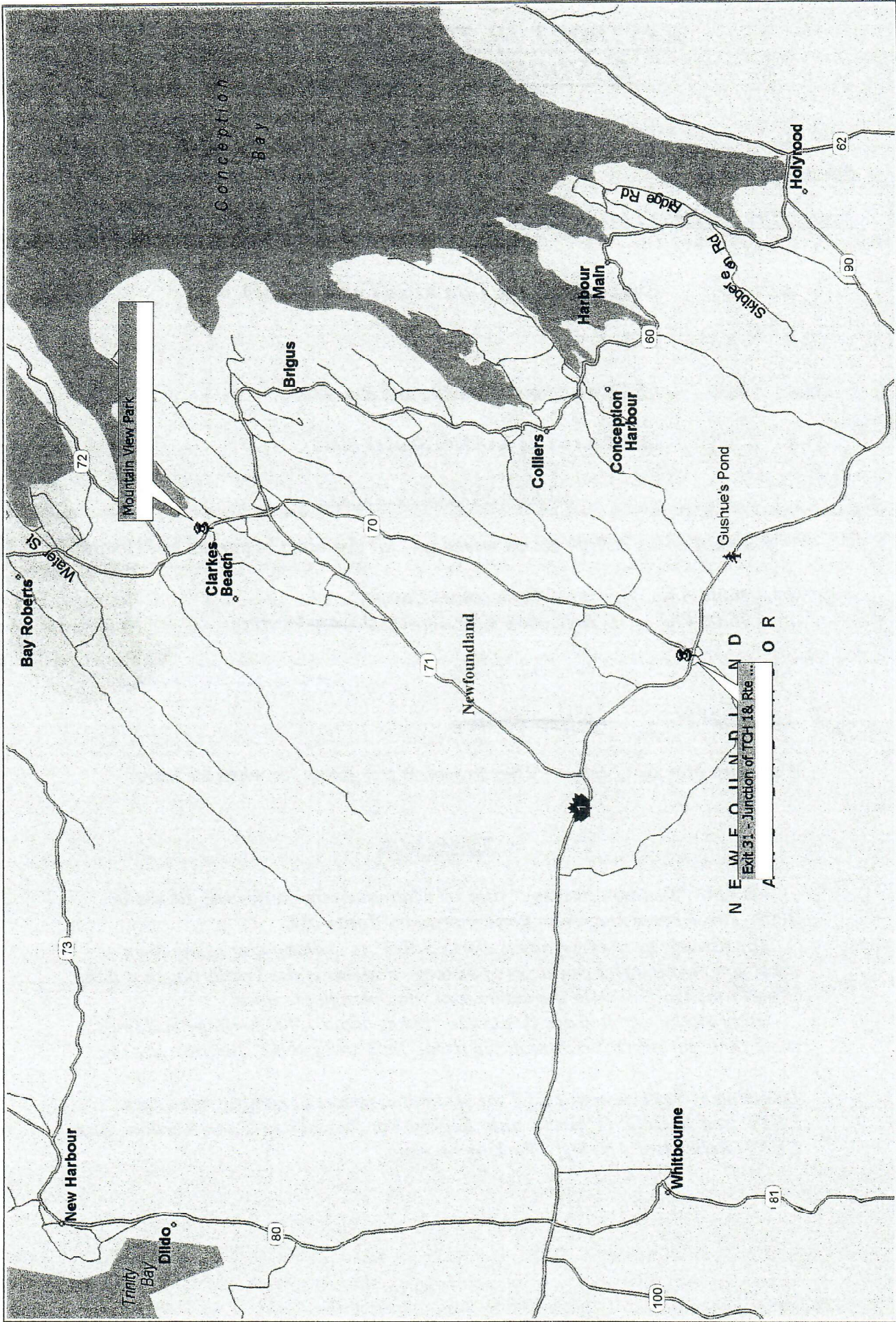
*Visit the "Random Passage" film set where the mini-series was filmed in 2000. It is located near New Bonaventure on Route 239.*

*The historic town of Trinity is worth a visit. A walking tour of the town takes you through five centuries of history. Popular is the Trinity pageant that is performed as you walk the actors lead you through the town.*

*Drive all the way to Cape Bonavista. It has about 1,000 heritage buildings, more than any other Newfoundland town. Stop and see the Dungeon nearby.*

*Direction to Reflection's: LEFT on Manitoba, proceed to traffic light, turn LEFT and RIGHT (1 block) onto Legion Rd. Proceed to T intersection, turn LEFT. Reflection's on left - Parking on right.*

# Route to Clark's Beach, NL



CLARENVILLE. NL TO CLARK'S BEACH, NL  
MOUNTAIN VIEW PARK

E.P.W./S.

MILES: 86August 17, FridayApprox. Driving Time: 2 Hrs.Arrival Time: 12:00 to 2:00 PM

0.0	0.0	From Mall, Exit RIGHT onto Rte. 230 (Manitoba), Follow signs to TC 1 East.
.6	.6	LEFT turn onto TC 1 East, and follow signs to St John's.
19.0	18.4	Intersection of Rte TC 1 & Rte 210. ( Breakfast break for work crew at Irving's Gas station).
65.0	46.6	Intersection of TC 1 and Rte 100. (Mileage marker).
79.0	14.0	Exit 31 to Rte 75 to Rte 70 N.
89.7	10.7	On Hi-Way 70 N to Main Street. (Clarke's Beach). LEFT to Brook Ave. Follow Campground Signs to Cg.

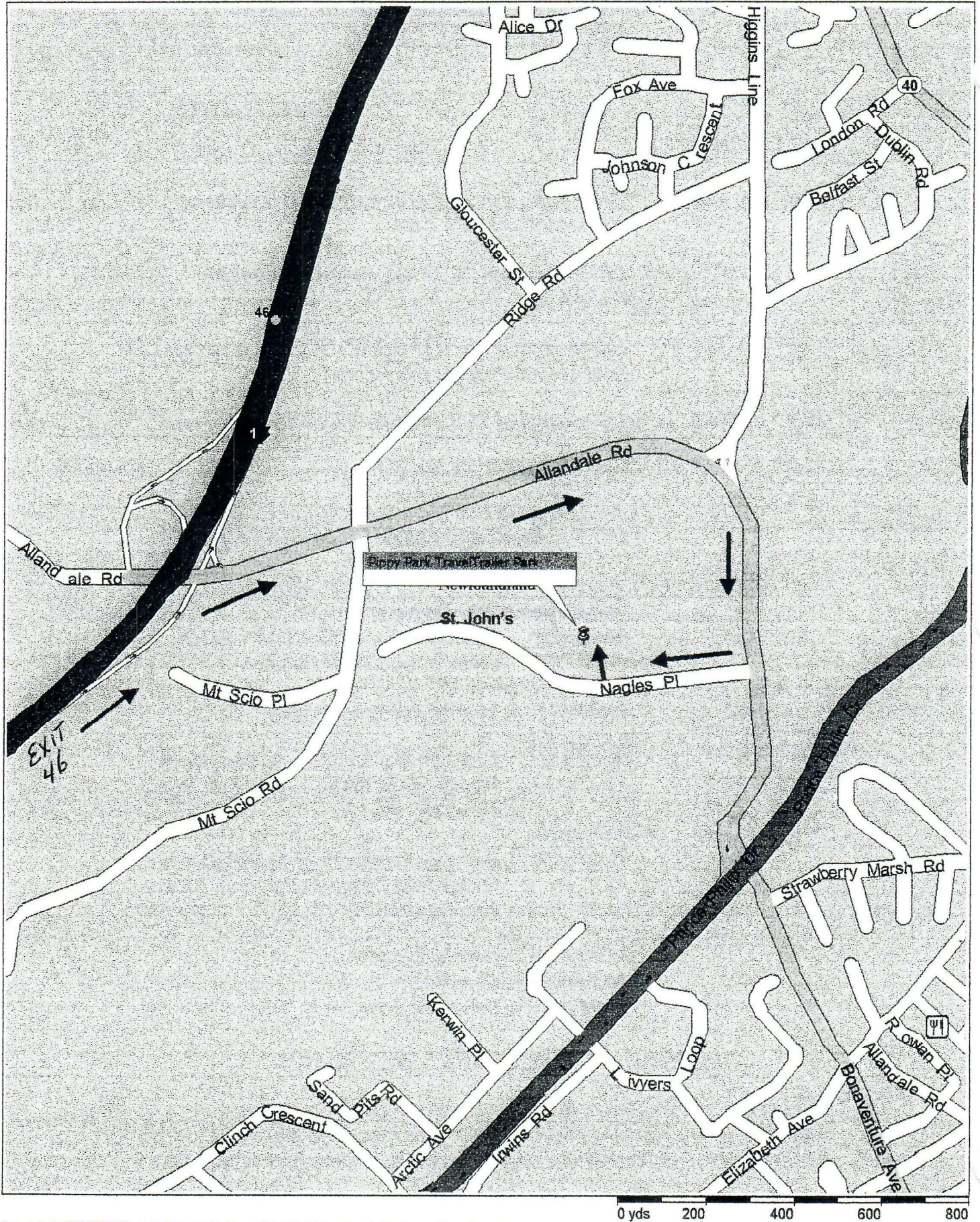
DISCONNECT PRIOR TO ENTERING CAMPGROUND.

Aug. 17	<i>Friday</i>	<del>7:00 AM</del>	<del>Work crew leaves for Clark's Beach.</del>	<i>breakfast</i>
		<del>08:00 AM</del>	Work crew leaves for Clark's Beach.	
		<del>06:00 PM</del>	Canadian Legion for supper.	
		<i>7:30 - leave 7:00</i>		
	18,	<i>Sat</i>	09:00 AM	Tour of Rodriques Winery.
			<i>0730 AM</i>	
	19,	<i>Sun</i>	<del>09:00 AM</del>	Leave for Garden Cove & Departure to Woody Island Resort - . Part 1 on Island. Free Day - Part 2.
			<i>0730 AM</i>	
	20,	<i>Mon</i>	<del>09:00 AM</del>	Leave for Garden Cove & departure to Woody Island Resort - Part 2 on Island. Free Day Part 1.
			<i>06:30 PM</i>	
	21,	<i>Tue</i>	<del>06:30 PM</del>	<del>Ice Cream Social.</del>
			<del>07:00 PM</del>	<del>Gam # ____.</del>
			08:00 PM	Drivers Meeting.

POINTS OF INTERESTS IN CLARK'S BEACH

During our stay in Clark's Beach, I suggest you review the Travel Guide that lists interesting places to visit in this area. Note the small towns on your Newfoundland map, look up the area's you wish to visit.

Route to St. John's, NL



CLARK'S BEACH, NL TO ST. JOHN'S, NL  
PIPPY PARK

MILES: 57.3

August 22, Wednesday

Approx. Driving Time: 1 Hr. 30 Min.

12:00 - 2:00 PM  
Arrival Time: 1:00 to 3:00 PM

X49  
Pal Mar  
Coco  
etc

- |      |      |  |
|------|------|--|
| 0.0  | 0.0  | Exit campground.   |
| .3   | .3   | T-Intersection Rte 70. Turn LEFT onto Rte 70 N.  |
| 2.0  | 1.7  | Turn LEFT at traffic light , follow signs to TCH and Rte. 75.  |
| 2.7  | 1.0  | Turn LEFT onto Rte. 75 S, follow signs to TCH 1.   |
| 15.7 | 13.0 | LEFT turn onto TC 1 East, and follow signs to St John's.   |
| 55.8 | 40.1 | Exit 46 onto Allandale Road, Turn RIGHT. Follow Pippy Park Signs.  |
| 57.3 | 1.5  | Turn RIGHT onto Nagle's Place - Pippy Park entrance on RIGHT. Watch and proceed SLOWLY to entrance, hard to see sign. <i>Stay on right hand side</i> |
- Disconnect prior to campground.

8:00 breakfast

St. John's Activities

- |             |            |   |
|-------------|------------|---|
| Wed Aug 22, | 10:30 AM   | Duty crew leaves Clark's Beach.   |
| Thurs 23,   | 09:00 AM   | (McCarthy's) Bus Tour of St. Johns.   |
| Fri 24,     | 07:00 PM   | Majestic Dinner Theater.<br>Door opens at 6:30 pm. - Show begins at 7:00 pm. <i>Three Last Drive</i><br>Arrive by 6:15 pm. - meet downtown. |
| Sat 25,     |            | Free Day - Recommend drive South around peninsula. Trip approx. 4 1/2 hours, Watch for caribou herds. Pack picnic basket. Have a nice day   |
| Sun 26,     |            | Free Day.   |
| Mon 27,     |            | Free Day.   |
| Tue 28,     | 01:00 PM → | Final Luncheon Banquet Battery Hotel.   |
| Wed 29,     | 09:00 AM   | Driver's Meeting.<br>Leave by Noon, stay on ferry dock over night.  |

Return here {  
27, Mon  
28, Tue  
29, Wed

CLARK'S BEACH, NL TO ST. JOHN'S, NL  
PIPPY PARK

POINTS OF INTERESTS IN ST. JOHN'S

*Newfoundland's capital is the chief port and commercial centre. Population approximately 105,000. Water Street, known as the oldest street in North America.*

*Cape Spear National Historic Park is North America's most easterly point. It is roughly 6 1/2 miles from downtown St. John's.*

*Cathedral of St. John's the Baptist is a National Historic Site. The twin spires of this Roman Catholic Church have dominated the skyline since the mid-19th century.*

*Tour St. John's and Signal Hill. Be sure to attend the Signal Hill Tatoo - a military pageant complete with costumed re-enactors, musket drills, battle formations and much more.*

*Bowring Park, the west ends most popular. Monuments of Caribou and the Peter Pan statue.*

*Marine Drive - the scenery is spectacular.*

*Quidi Vidi - is a tiny fishing village.*

*Johnson GEO Center - a \$10 million geosciences museum, opening in June of 2002 and is located on Signal Hill in St. Johns. This museum tells the story of the planet Earth.*

*NRC Institute For Ocean Technology Testing Lab. Located on the MUN Campus ( next to the Engineering Bldg.). FREE TOURS are offered June 1<sup>st</sup> - August 31<sup>st</sup>. All members of the public are invited to tour the facility. You will see the longest ice tank in the world, scale models of marine vessels and the wave tanks. Guided Tours Monday to Friday 9.a.m. to 4.p.m. Call Stephanie Fry 772-4366 e-mail [Stephanie.fry@nrc-cnrc.gc.ca](mailto:Stephanie.fry@nrc-cnrc.gc.ca)*

*Marine Institute - FREE Call for information - Tours Tues. 2.p.m. call 772-0755.*

Newfoundland History

*Downtown St. John's is a great place to go exploring. Visitors should walk around because the traffic patterns are as eccentric as the geography. The current layout dates from 1892. That year most of the city was destroyed by fire for the third time in the nineteenth century. Wider, realigned streets laid out in a pattern designed to prevent the spread of fires from one area to another has worked for the past century. But the plan was implemented with the horse - and - cart and the streetcar in mind. Streets that cut across hills at an angle rather than going straight up and down made it easier for horses, but by the end of World War 1 the day of the horse was drawing to a close and the automobile ruled the road. Like the old cities of Europe, St. John's has struggled to come to grips with the auto.*

*The frame - 3 levels - museum*



CLARK'S BEACH, NL TO ST. JOHN'S, NL  
PIPPY PARK

*The downtown area suffered through two decades of decline before the recent upturn in the economy. Now, almost every storefront on Water and Duckworth Streets is occupied as a new generation of entrepreneurs has replaced the traditional merchants. Boutiques are in, while department stores have moved to the suburbs. There are restaurants featuring everything from traditional fares to exotic Indian dishes, pubs galore featuring music from jazz to rock to traditional and a new civic centre and convention centre opened in 2001. The civic centre arena is home*

*To the St. John's Maple Leafs, a professional hockey team that plays in the American Hockey League.*

Newfoundland saying.

*"When the fireweed turns to cotton - the summer is soon forgotten".  
Locals tend to paint their houses in bright colors, so they can ensure fishermen can spot them.*

*One out of every three Americans is suffering from some form of mental illness. Think of two of your best friends. If they're OK, then it must be you.*

## Trivia

Some old....but some new!...and if you are in a trivia contest and these come up, then they are not totally useless!!!

Coca-Cola was originally green.

~~~~~  
Every day more money is printed for Monopoly than the US Treasury.

~~~~~  
Men can read smaller print than women can; women can hear better.

~~~~~  
The State with the highest percentage of people who walk to work: Alaska

~~~~~  
The percentage of Africa that is wilderness: 28% ( now get this...) The percentage of North America that is wilderness: 38%

~~~~~  
The cost of raising a medium-size dog to the age of eleven: \$6,400

~~~~~  
The average number of people airborne over the US any given hour: 61,000

~~~~~  
Intelligent people have more zinc and copper in their hair.

~~~~~  
The world's youngest parents were 8 and 9 and lived in China in 1910.

~~~~~  
The youngest pope was 11 years old.

~~~~~  
The first novel ever written on a typewriter: Tom Sawyer.

~~~~~  
Those San Francisco Cable cars are the only mobile National Monuments.

**ST. JOHNS, NL TO FERRY TO N. SYDNEY, NS**  
**ARM OF GOLD CAMPGROUND**

MILES: 80.1

Aug. 29, Wednesday

Approx. driving Time: 2 hours

|      |      |                                                                      |
|------|------|----------------------------------------------------------------------|
| 0.0  | 0.0  | LEFT out of Pippy Park onto Nagles Place Rd.                         |
| 1.2  | 1.2  | Turn LEFT onto Allandale Road to TCH.                                |
| 52.0 | 51.0 | LEFT turn onto Rte. 100 (Exit 27) <sup>?</sup> Placentia - NS Ferry. |
| 77.0 | 26.0 | Newfoundland Visitors Centre on RIGHT.                               |
| 80.1 | 1.9  | Park on Ferry Dock.                                                  |

**FERRY DOCK TO N. SYDNEY, NS**

Approx. miles: 100

August 30, Thursday

Approx. Time: 15 hrs. to N. Sydney

Arr. Times: 11:00 PM

Enter Ferry Dock for boarding - upon reaching N. Sydney proceed straight ahead on TC105. Turn LEFT at 2nd traffic light (Exit 18) for Arm of Gold Campground. Watch for traffic going to ferry - make sure turning lane is clear before proceeding across highway.

**TURN CLOCK BACK 30 MINUTES UPON ARRIVAL AT N. SYDNEY.**

*Partridge Berries are tart like cranberries.*

*Partridge Bread recipes:*

|                          |                                |
|--------------------------|--------------------------------|
| <i>1/2 cup margarine</i> | <i>2 tsp. baking powder</i>    |
| <i>1 cup sugar</i>       | <i>1/4 tsp. salt</i>           |
| <i>2 eggs</i>            | <i>1/2 cup orange juice</i>    |
| <i>1 tsp. vanilla</i>    | <i>1 cup partridge berries</i> |
| <i>2 1/2 cups flour</i>  |                                |

*Cream together margarine, sugar and eggs until fluffy. Add vanilla. Combine dry ingredients and fold into creamed mixture alternately with orange juice. Fold in partridge berries. Pour into greased loaf pan and bake at 350 degrees F. for 1 hour.*

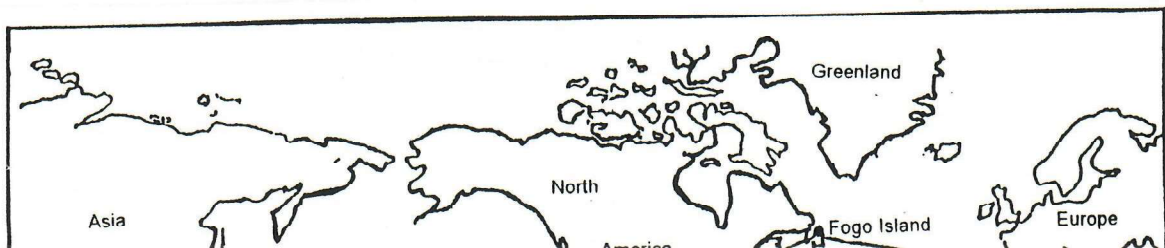
*Baddeck Conf # 2C11070109C - 2 days.*

## A VIEW FROM THE EDGE

Most people on Fogo Island and even more people from off the Island have been intrigued with the story of Brimstone Head and Fogo Island being one of the four corners of the earth. Well, we have looked around and in the Newfoundland Encyclopedia and came up with these facts:

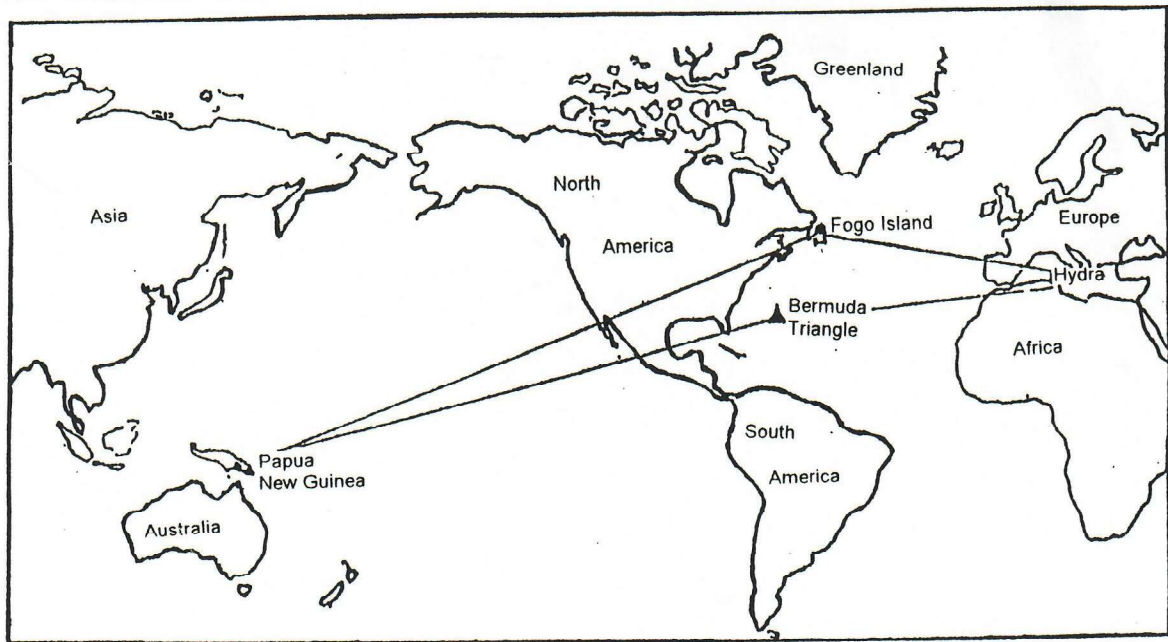
The Flat Earth Society is a non-profit educational organization "dedicated to restoring the philosophy of human reality" According to the society, there are four corners of the earth: Brimstone Head on Fogo Island, the Greek Island of Hydra, the Bermuda Triangle and Papua, New Guinea. The Society at one point had a guardian of the edge of Fogo Island in the person of Al Pittman (a Newfoundland poet who was teaching on the Island). Other members include Farley Mowat, television personality Paul Soles, writer Eugene Ionesco, as well as "one Canadian senator who prefers to remain anonymous, doctor, lawyers, dentists, army officers, computer scientists, writers, numerous university professors, a geographer and an astronomer". The original Flat Earth Society was formed in 1800. Its members claimed that their proof of Earth's flatness was ignored because it would "bring down the government, bring down education, bring down everything" (The Rounder: June 1978, p.4). The society in Canada, formed on November 8, 1970, was inspired by common sense" in contrast to the English group, who "seemed to be motivated by biblical fundamentalism" (Leo C. Ferrari: letter, Feb. 1982). The Canadian group in 1982 had approximately 100 full and 150 associate members. The president of the society in

that year was Dr. Leo Ferrari, and the society had its headquarters at St. Thomas. University in Fredericton, New Brunswick. As scientific knowledge advanced, mankind was reduced to the condition of mere microbes crawling out of the speck of dust lost in the endless reaches of an infinite universe" ("The Flat Earth Society"); the society therefore rejected the global earth theory as a denigration of the human species. They took heart a suggestion by G.K. Chesterton that a man should always question the strongest convictions of his age. "Imagine it if you dare - half the world living upside-down, millions of people being whirled around at 1000 m.p.h., flashing through solar space at 67,000 m.p.h., not to mention all the spinning supposedly going on . . . . No wonder therefore the modern man is so disoriented and confused . . . . if one cannot be certain that the immense Earth beneath ones feet is essentially flat, absolutely immobile and (thank God) at the very bottom of the universe, what then can one be certain about?" (The Flat Earth Society"). Members of the society, incorrectly accused of believing that the earth is flat, cite the distinction between fact and fantasy made by W. Somerset Maugham: "I am aware that the earth is round, but I know that the earth is flat" ("The Flat Earth Society"). In brief summary, the aims of the society are to restore mans faith in common sense; to combat the deification of the sphere; and to spearhead mans escape from his metaphysical and geometrical prison. Leo C. Ferrari (letter Feb. 1982), Atlantic Insight (June 1982), "The Flat Earth Society" (n.d.), The Rounder (June 1987).



Eugene Ionesco, as well as "one Canadian senator who prefers to remain anonymous, doctor, lawyers, dentists, army officers, computer scientists, writers, numerous university professors, a geographer and an astronomer". The original Flat Earth Society was formed in 1800. Its members claimed that their proof of Earth's flatness was ignored because it would "bring down the government, bring down education, bring down everything" (The Rounder: June 1978, p.4). The society in Canada, formed on November 8, 1970, was inspired by common sense" in contrast to the English group, who "seemed to be motivated by biblical fundamentalism" (Leo C. Ferrari: letter, Feb. 1982). The Canadian group in 1982 had approximately 100 full and 150 associate members. The president of the society in

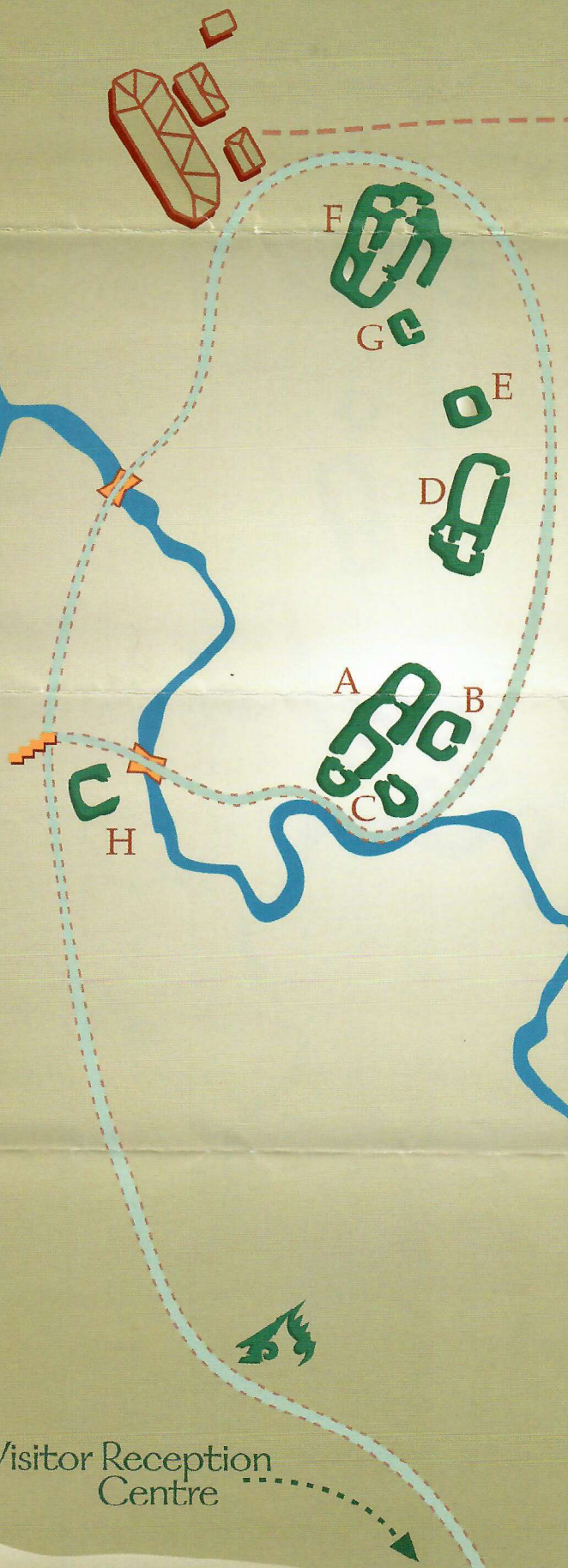
disoriented and confused . . . if one cannot be certain that the immense Earth beneath ones feet is essentially flat, absolutely immobile and (thank God) at the very bottom of the universe, what then can one be certain about?" (The Flat Earth Society"). Members of the society, incorrectly accused of believing that the earth is flat, cite the distinction between fact and fantasy made by W. Somerset Maugham: "I am aware that the earth is round, but I know that the earth is flat" ("The Flat Earth Society"). In brief summary, the aims of the society are to restore mans faith in common sense; to combat the deification of the sphere; and to spearhead mans escape from his metaphysical and geometrical prison. Leo C. Ferrari (letter Feb. 1982), Atlantic Insight (June 1982), "The Flat Earth Society" (n.d.), The Rounder (June 1987).



Map showing the location of the four corners of the Earth.

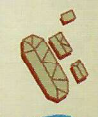
# L'Anse aux Meadows

## NATIONAL HISTORIC SITE OF CANADA



### norse site

- A. Dwelling
- B. Small Dwelling
- C. Out Building
- D. Dwelling
- E. Workshop
- F. Dwelling
- G. Workshop
- H. Furnace & Smithy



Reconstruction




Black Duck Brook



Trail




Sculpture



Steps



Bridge



Accessibility Road

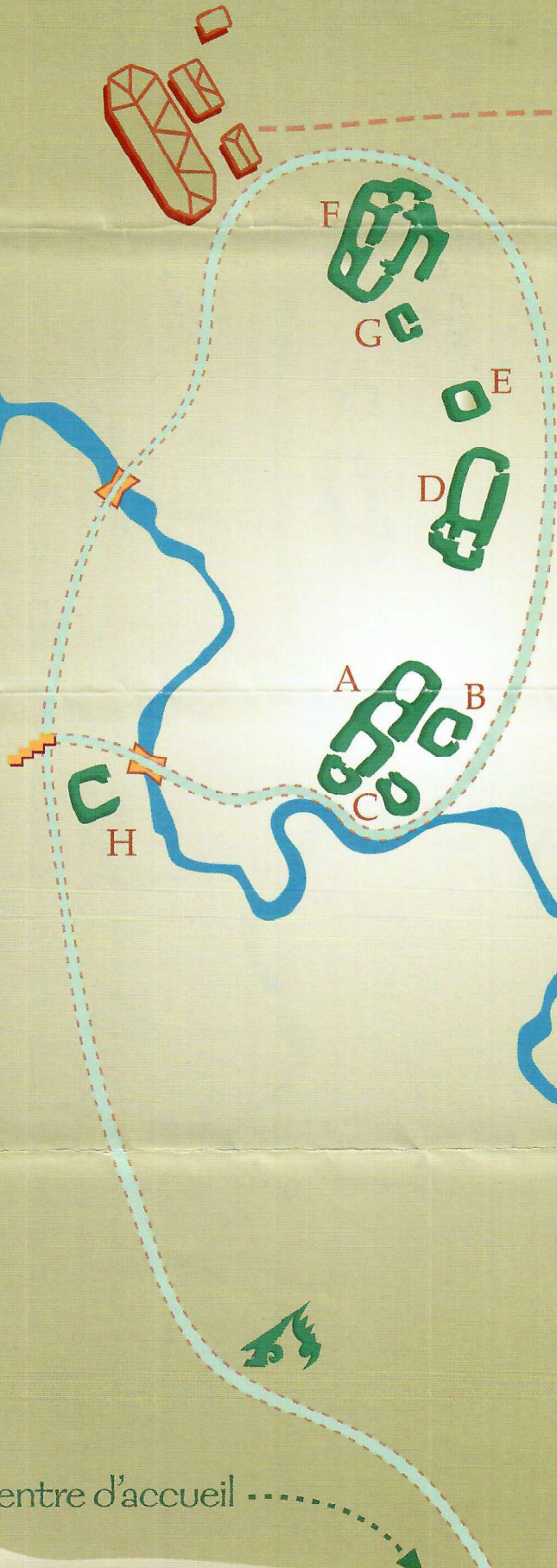
Visitor Reception Centre

Trail length .5 Km

# LIEU HISTORIQUE NATIONAL DU CANADA DE L'ANSE aux meadows



Baie  
épaves



## COLONIE SCANDINAVE

- A. Habitation
- B. Petite habitation
- C. Dépendance
- D. Habitation
- E. Atelier
- F. Habitation
- G. Atelier
- H. Four et forge



Reconstitution



Ruisseau de Black Duck



Sentier




Sculpture



Escaliers




Pont



Route d'accès

Centre d'accueil

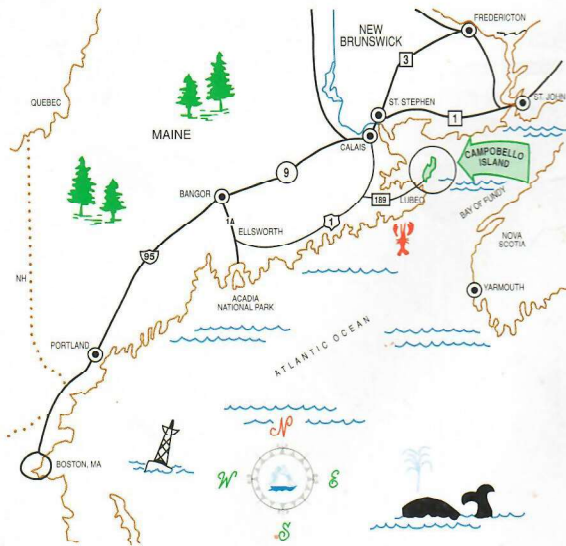
Longueur  
de Sentier .5 Km



Visitor Centre  
**The Season**

The Park opens the Saturday following Victoria Day (the Saturday prior to U.S. Memorial Day), and remains open through Canadian Thanksgiving (U.S. Columbus Day). Visiting hours are 10:00 a.m. to 6:00 p.m. A.D.T. (9:00 a.m. to 5:00 p.m. E.D.T.) seven days a week. The last tour of the cottage is at 5:45 A.D.T. (4:45 E.D.T.). There is no admission charge. Although the Roosevelt Cottage is closed to inside tours after Canadian Thanksgiving/U.S. Columbus Day, the Park's Visitor Centre remains open through the end of October for the convenience of fall travelers. The Park's Natural Area is open year-round.

All inquiries should be directed to the Executive Secretary at 459 Route 774, Welshpool, N.B., Canada E5E 1A4 or P.O. Box 129, Lubec, Maine, U.S.A. 04652. Phone: 506-752-2922 Fax: 506-752-6000  
 Website: <http://www.fdr.net> Email: [info@fdr.net](mailto:info@fdr.net)



The Roosevelt Cottage

*Bill Wilson's Great  
 Grandfather was the rector*

# Roosevelt Campobello International Park

*of St. Ann's Church here.  
 Cecil Wilson is buried in  
 the*



Campobello Island  
 New Brunswick, Canada