


*Springtime
In
Kentucky*



National Caravan N-35-H
April 30 to May 21, 2006

Excellent

Grand-ma's RV CAMPING



159 Dawson Drive • Shepherdsville, KY 40165

Exit 116 on Interstate 65

Phone: 502-543-7023 • 502-543-7477

Website: www.grandmasrvcamping.com

E-mail: Bink222@hotmail.com

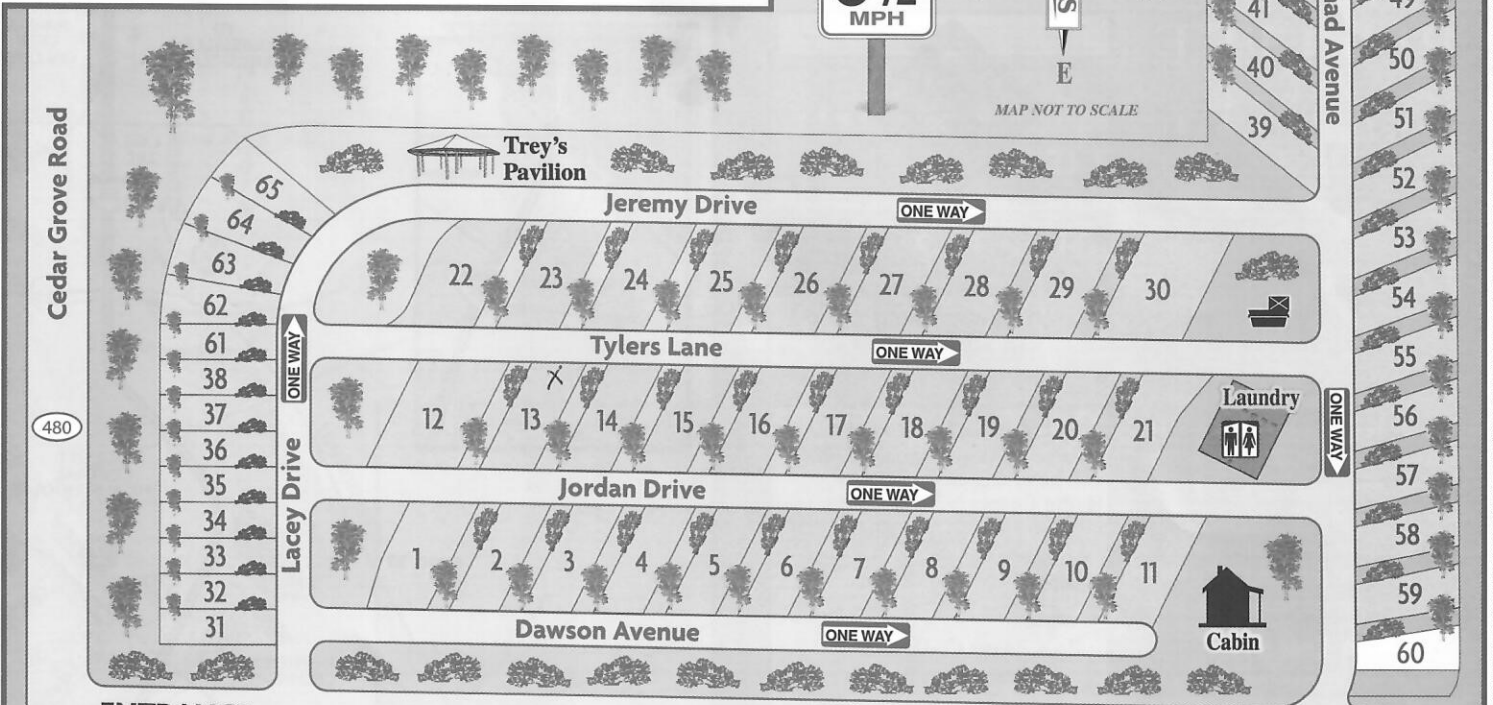
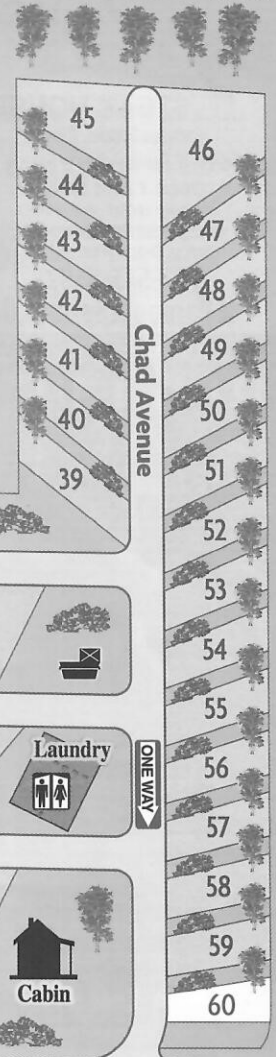


LEGEND

- Full Hook-ups
- Electric Only
- 🏠 Cabin
- 🗑️ Dumpster



MAP NOT TO SCALE



ENTRANCE

Dawson Drive

To 65



AGS 2006-2007

Directions back to campground

Miles

- 68.0 Turn left on KY 150 out of My Old Kentucky Home
- 69.1 Turn right on US 31 E & Ky 150 (1/4 turn around old courthouse) you will be going North
- 70.3 Turn left on Ky 245
- 76.8 Left turn at Citgo Station for Rooster Run (large rooster sign)
Go left out of Rooster Run on KY 245.
- 84.2 Turn right at Jim Beam Distillery (Watch for sign) Left into parking lot
Leave parking lot and turn right on KY 245
- 85.8 Right on I-65 (North)
- 89.5 Exit 116 return to campground

Suggestions for lunch: There are several restaurants in downtown Bardstown and it is a nice area to walk around. There are some fast food places on the way out of town on US 31E and Rt. 150. The fast food places are located at the intersection of 31E/150 and Rt. 245. Fast food consist of KFC, Burger King, Wendy's Arby's, Hardee's and on down Rt. 245 is a A&W and Taco Bell.

Downtown you will find Dagwoods, Kreso's, Java's, Hurst Drugs.

The Old Talbot Tavern is a nice place for lunch and a historic sight. See description in Kentucky Tidbits. There is a nice little café in the basement of the Whisky Museum, behind the Cathedral.

There are two blocks of antique stores to explore in downtown Bardstown.

There is a great place to buy bacon, ham, pork chops and their great Country Ham. They do their own packing. Many drive from Louisville for their meats. It is called Boone's Butcher Shop. When leaving My Old Ky. Home, turn left and then turn right at the corner for Keene's Country Ham, continue on down the street. It is only about one block. Look for the cow on top of the building.

Just down the road and to the left at the stop sign is a great Civil War Museum.

St. Joseph Cathedral is on 31E (Stephen Foster Blvd.) directly around the Court House from My Old Ky. Home. The Cathedral is beautiful and worth seeing. Behind the Cathedral is the Whisky Museum, again worth a go. In the basement of this building is a great restaurant "Lovin Oven."

Directions back to campground

Miles

- 68.0 Turn left on KY 150 out of My Old Kentucky Home
- 69.1 Turn right on US 31 E & Ky 150 (1/4 turn around old courthouse) you will be going North
- 70.3 Turn left on Ky 245
- 76.8 Left turn at Citgo Station for Rooster Run (large rooster sign)
Go left out of Rooster Run on KY 245.
- 84.2 Turn right at Jim Beam Distillery (Watch for sign) Left into parking lot
Leave parking lot and turn right on KY 245
- 85.8 Right on I-65 (North)
- 89.5 Exit 116 return to campground

Suggestions for lunch: There are several restaurants in downtown Bardstown and it is a nice area to walk around. There are some fast food places on the way out of town on US 31E and Rt. 150. The fast food places are located at the intersection of 31E/150 and Rt. 245. Fast food consist of KFC, Burger King, Wendy's Arby's, Hardee's and on down Rt. 245 is a A&W and Taco Bell.

Downtown you will find Dagwoods, Kreso's, Java's, Hurst Drugs.

The Old Talbot Tavern is a nice place for lunch and a historic sight. See description in Kentucky Tidbits. There is a nice little café in the basement of the Whisky Museum, behind the Cathedral.

There are two blocks of antique stores to explore in downtown Bardstown.

There is a great place to buy bacon, ham, pork chops and their great Country Ham. They do their own packing. Many drive from Louisville for their meats. It is called Boone's Butcher Shop. When leaving My Old Ky. Home, turn left and then turn right at the corner for Keene's Country Ham, continue on down the street. It is only about one block. Look for the cow on top of the building.

Just down the road and to the left at the stop sign is a great Civil War Museum.

St. Joseph Cathedral is on 31E (Stephen Foster Blvd.) directly around the Court House from My Old Ky. Home. The Cathedral is beautiful and worth seeing. Behind the Cathedral is the Whisky Museum, again worth a go. In the basement of this building is a great restaurant "Lovin Oven."

Tues. May 2 nd. Riverside, Jarfi Bistro & Louisville Slugger

- 7:45 CP
- 8:00 Leave for Riverside, Farnsley - Moreman House
- 8:30 Tour Riverside
- 11:00 Leave Riverside *10:45 Car Pool*
- 12:00 Lunch at Jarfi Bistro - Kitty Fee
- 2:00 Tour of Louisville Slugger (Just walk across the street and west one block - look for the large bat.

After the tour you will have some time to explore more of downtown Louisville if you wish. Places to consider are: Louisville Glassworks, Louis and Clark Exhibit, the New Fourth Street Live, Science Center, Arts & Crafts Center, the new, recently opened Muhammed Ali Center or enjoy a Trolley ride around downtown.

5:30 GAM # 2

Driving Directions for Riverside

Miles Approximately 25 miles Driving time 30 min.

- 0.0 Leave the camp-ground
- 0.1 Turn left out of campground
- 0.3 Turn left onto I 65 North
- 10.1 Take Exit 125 B for I 265 West (Gene Snyder Expressway)
- 22.0 Turn left at stop light (end of expressway) onto Lower River Road
- 22.2 Turn right into Riverside -----follow the road to the parking lot on the left.

Derby Pie is only made in Louisville, Ky.

Derby Pie was created by George Kerns with the help of his parents for a restaurant in Prospect, Ky. known as the Melrose Inn. Many hours were spent trying to find the unique blend of flavors that make up this classic dessert. You will recognize the chocolate chips and walnuts, but no one has ever been able to duplicate the special filling and delicate crust. The pies are still made to this day by the Kerns family in a relative small plant here in Louisville. The grandchildren of the originator are carrying on the tradition of this unique and delicious pie.

Directions for Jarfi's Bristo and Louisville Slugger

Miles

- 22.7 Turn left out of Riverside onto Lower River Road
- 22.9 Turn right, back the way we came, which is I 265 Gene Synder Expressway.
- 33.6 Take exit 10 follow signs for I 65 North
- 45.0 Take exit 136 B for Brook Street go straight 6 stoplights
- 45.7 Turn left onto Main Street (There will be large Bridge in front of you, do not go over the Bridge). After your turn get in the right lane and continue down Main Street. Jarfi's Bristo is on the corner of 5th and Main. Watch for the Kentucky Center for the Arts. There is an area in front where you can let your passengers off. To enter go up the steps of The Art Center and once inside turn right into the Bristo.

DRIVERS: You will continue on down Main Street and get in the left lane, turn left onto 8th Street. Parking lot is on the right behind the Louisville Slugger Museum. If this lot is full there is another one on 9th Street. Get back on Main go to 9th and turn right. Parking at this lot is \$2.00 You will then walk back the 2 blocks to the Bristo.

3

Directions back to the Campground

To get to I 65 South-----Leaving the parking lot, turn right or left (depending on which lot you are in) onto 8th Street. Go south on 8th Street to Jefferson. And turn right. Go one block and turn right on 9th Street (Roy Wilkins) continue on 9th going north to the interchange and follow up the ramp, staying in the right lanes, this will put you on I 64 East, go approximately 1 mile and follow the signs for I 65 South. If you park at the end of 9th. just go back to Main and make a sharp you (U) turn onto I 64 E to I 65 South and back to the campground.

If you are interested in going to the new Camping World it is just across the river in Indiana. Follow the same directions above but follow the signs for I 65 North. Just on the other side of the bridge, take Exit 1 (Stanfer Ave.) cross over the expressway and follow the signs. You can see it from the expressway.

**Wed. May 3 rd. Schedule and Directions for Derby Museum
and
Day at the Races**

- 8:00 CP
- 8:15 Leave campground
- 9:30 Tour Derby Museum
- 11:00 Leave for Lunch at Food Court at Churchill Downs or lunch at Derby Musseum
- 1:00 Afternoon at the races
- 5:00 Leave Churchill Downs by this time
- 6:30 Mint Julep Party - sponsored by Buffalo Trace Distillery

**Driving Directions for Derby Museum and Churchill Downs Same for
Saturday Derby day**

App 20 miles Driving time 35 min.

- 0.0 Leave the campground
- 0.1 Turn left out of campground
- 0.3 . Left on I-65 North; when the lanes expands from 2 to 3 or more stay in the 3rd lane from the left
(Approaching Preston St., Fairgrounds, Airport & Watterson Expressway - stay in the
*3rd.lane from the left.)
- 15.9 Take exit 131 B Fair & Expo Center
- 16.2 Enter parking lot (This is where we will park on May 6th for the Derby)
(Wanted you see how to get here that day. Use same driving direction as for today.).
- 16.4 Turn left (one way) to circle the fairgrounds
- 17.9 Turn right at Gate 4
- 18.3 Go straight at the light across Crittendon Drive on to Central Ave.
- 19.5 Turn left off of Central Ave. into the Derby Museum parking Lot.

Directions Back to Campground

Turn right when exiting the parking lot onto Central Ave. Continue on Central Ave. to Crittendon Drive, turn left and go about one block, you will see the signs for I 65 South. Follow signs and stay on I 65 South to Exit 116 for Grandma's

Additional comments concerning Coachlight Restaurant and Lynn's Paradise Cafe

If you stay for the parade you need to go two blocks down on Broadway past Campbell Street on Broadway. You may also need to eat something. Coachlight on Vine St. or Lynn's Paradise Cafe on Barrett St. are in the neighborhood. See leaders for directions.

Note: Pegasus Derby Parade

The Pegasus Parade is today at 5:00. The parade forms up in this area. The parade actually starts at Campbell. There is a lot of activity in this area and could be fun to watch. This is a wonderful parade. This is a good spot to watch from and if you don't mind walking you can walk down Broadway a couple blocks to Campbell or Shelby. Throw some chairs and a cooler (if you wish) in the back of your truck and have a great place to watch all the parade activity.

ALSO---some of you may have heard of Lynn's Paradise Cafe

Lynn's is located on Barrett just a few blocks from Louisville Stoneware. There is a large parking lot in the back. Lynn's is known for it's back to the 40' and 50's décor and really good food. It is a fun experience. Lynn's has been written up in a number of National Magazines.

**Thurs. May 4th - Schedule & Directions Frazier Arms Museum
and
Louisville Stoneware**

- 8:00 CP
- 8:15 Leave for Frazier Historical Arms Museum
- 9:00 Tour Museum
- 11:30 Lunch at museum on rooftop Museum - Kitty Fee
- 1:30 Leave for Louisville Stoneware
- 2:00 Tour Louisville Stoneware
- 5:00 Derby Pegasus Parade - Optional

Driving Directions Frazier Historical Arms Museum

- 0.0 Leave the campground
- 0.1 Turn left out of campground
- 0.3 Turn left onto I 65 North
- 20.5 Take Exit 136B for Brook Street. Go 6 stoplights
- 21.2 Turn left onto Main Street, after your turn get in the right lane and go to 9th Street.
- 22.1 Turn right on 9th. At the end of the block there is a parking lot. The Museum is on the corner of 9th and Main. You can let your group out in front if you choose.

Driving Instructions for Louisville Stoneware

- 22.2 Leaving the parking lot go straight across Main to the next street which is Market.
- 22.5 Turn left on Market and go one block
- 22.6 Turn right onto 8th Street---go six lights to Broadway
- 23.0 Turn left. Stay in the right lane after turn and go 15 lights (blocks)
- 24.7 Turn right on Brent Street. Brent is the next street past Campbell and just before you get to the overpass. Brent curves to the left, you will see a large sign for Louisville Stoneware. Go past the first Lou. Stoneware buildings The parking lot is one block on the left.

BACK TO CAMPGROUND: Because of the Derby Parade we are taking you a back way to the expressway. Broadway will be blocked at some point that afternoon. As you exit the door of Louisville Stoneware, Barrett Ave. is to your left. Exit the parking lot onto Barrett Ave. Turn right on Barrett. At Castlewood light bear left to Baxter. When you cross Eastern Parkway Baxter becomes Newburg Rd. Stay on Newburg to Watterson Expressway (I 264). West (left) On Watterson to I 65 South. You may also take Eastern Parkway to the left and follow signs to I 65 south.

If you wish to go to the parade, Louisville Stoneware will allow you to leave your car in their parking lot

See additional comments to the left.

*Stoneware Alley.
Eat at Coach House Restaurant.
4 blocks - Barrett - Lynn's Paradise Cafe*

Friday, May 5 Free Day

Suggestions:

Visit Bernheim Forest
Do laundry
Fix your hair
Just rest

See leaders for details or directions

4:00 Optional - Ladies hat decorating
7:30 Betting seminar led by Judy Penner
8:00 Drivers Meeting for the Derby and to Frankfort

Laundry - 44x61 - left 117

Sat. May 6th

Derby

10:30 Parade of hats

11:15 CP

11:30 Leave for the Derby

Directions for the Derby

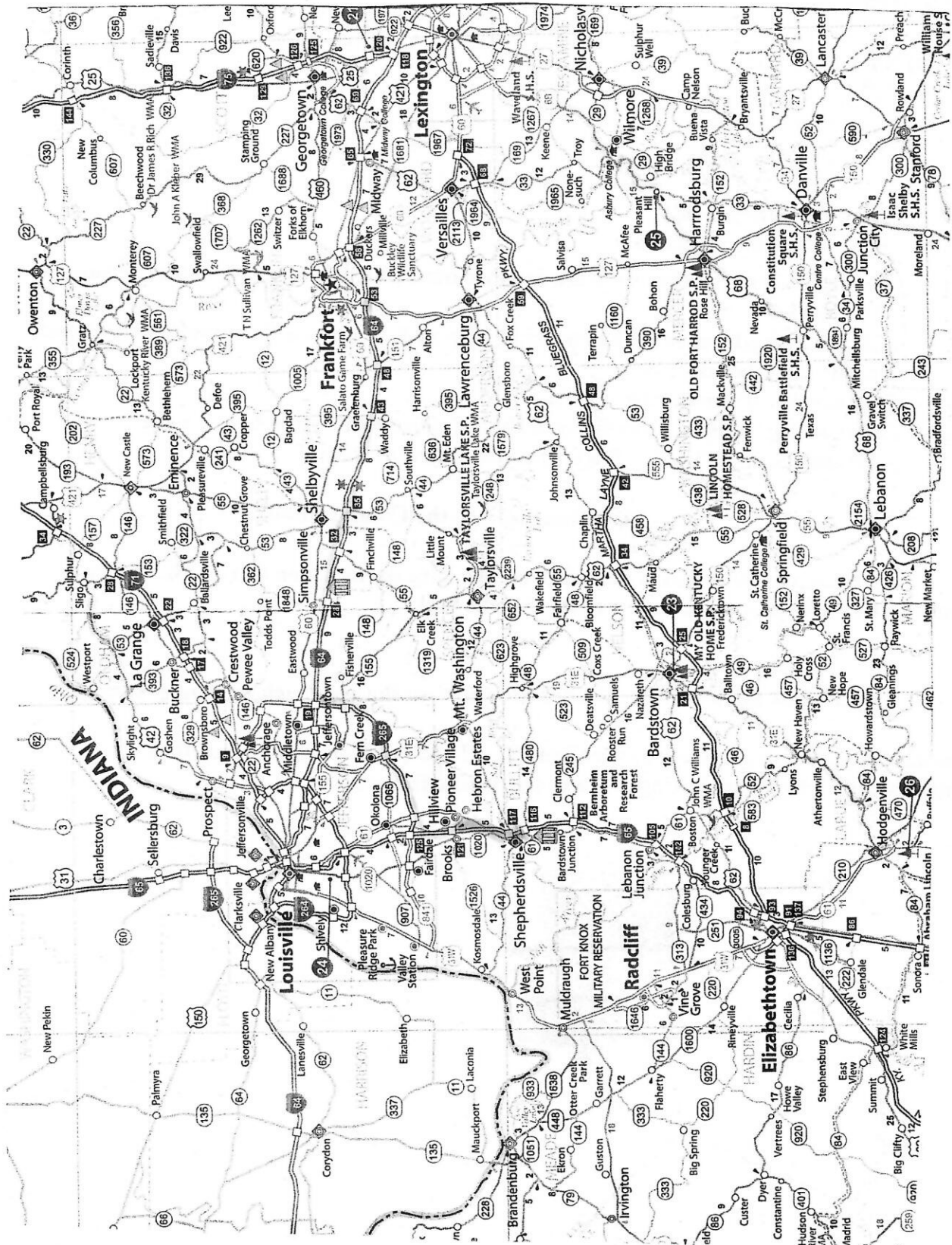
- 0.0 Leave the campground
- 0.1 Turn left out of campground
- 0.3 Left on I-65 North; when the lanes expands from 2 to 3 or more stay in the 3rd lane from the left
(Approaching Preston St., Fairgrounds, Airport & Watterson Expressway - stay in the 3rd lane from the left)
- 15.9 Take exit 131 B Fair & Expo Center
- 16.2 Enter parking lot, park, go to the main Building(Freedom Hall) behind the circle and purchase ticket for TARC (Transit Authority River City)

Directions back to the Campground

Depending on what gate you come out of the fairgrounds get on I 65 South. You may come back whenever your car pool is ready to come back.

Suggestions for places to eat after the races on the way back to campground

Brooks, KY next Exit past Gene Snyder Exit 121 off I 65 (Cracker Barrel, Taco Bell, Tumbleweed, Arbys, Burger King, Subway and Waffle House).



Sun. May 7th Driving Instructions for Frankfort

Schedule and Directions

- 9:00 Informal non-denominational gathering
10:30 Parkers leave for Frankfort
11:00 Caravaners leave for Frankfort---please travel in groups of three or four so we do not slow down traffic. Remember do not travel to close to the unit in front of you.
1:30-3:30 Parking at Elkhorn Campground---We will not be able to have the sites until 1:00 so please do not arrive early.
4:30 GAM # 3
5:30 Dinner at Shelter (Bean soup, Burgoo and Corn Cakes)
Bring soup bowl, drink and table service
6:30 Drivers meeting for May 8 - 10

Directions for Frankfort

Miles **Approximate 70 miles** **Driving Time 1 hr. 45 min.**

- 0.0 Leave the campground
0.1 Turn left out of campground
0.3 Turn left onto I-65 North
9.7 Take exit 125 A Go right onto I-265 East (This is the Gene Snyder Freeway)
25.2 Take exit 25 A Go right for I-64 East to Lexington
34.2 Exit 28 Flea Market (optional)
Rest Area (near exit 25)
49.8 Flying J Truck Stop Exit 43 *Walmart-53*
64.0 Take exit 58 turn left on US 60 West (Grocery - Kroger & Pharmacy Rite Aid)
67.7 Turn right on Rt. 460 (East toward Georgetown)
69.9 Turn right (just past Buck Run Baptist Church) onto 1689 at sign for Elkhorn Campground. Immediately after you cross the bridge..

There is a Flea Market at exit 28 off of I-64 for Simpsonville, Ky. There are several fast food places along the expressway to stop for lunch if you wish.

Mon. May 8th Schedule & Directions McDowell House & Shaker Village

- 8:15 CP
- 8:30 Leave campground
- 10:00 Tour Ephriam McDowell House
- 12:45 Leave for Shaker Village
- 1:30 Lunch at Pleasant Hill
- 2:45 "Welcome" by Shaker Village interpreter immediatly following lunch; go directly to Meeting House
- 3:00 Shaker Music Program in Meeting House
- 3:30 Self-guided village tour and shop in village and craft store
- 5:30 GAM # 4

Driving Direction: Danville

Burke Bakery - Danville

Round Trip Approximately 110 Miles

- 0.0 Leave the campground
- 0.4 Turn left on Rt.460
- 2.7 Turn right (north) on Rt.421
- 6.0 Turn right (south) on 127 & 421 (south) - stay on the 127 bypass
Stay on Rt. 127 into Danville
- 38.0 Turn left on Rt. 127 South. Follow Rt.127 to Main Street (RT. 150)
(As you approach DanvilleP, You will see Constitution Square and Danville sign, but don.t turn - Continue on US 127).
- 49.5 Turn left on Main Street.US 150
- 51.5 Turn right on Second Street and park anywhere along the street—McDowell House is on the right, Constitution Square is on the left

Shaker Village and Pleasant Hill

- 51.5 From the McDowell House circle around the block to the right.
- 51.6 Turn right on Third Street. Third Street will become Rt. 33. Rt. 33 will take you right to Shaker Village. At The light continue on Rt. 33 and follow signs for Shaker Village.
- 64.6 Cross over US 68 and bear right.
- 64.7 Large parking area to the left - notice the dining sign for parking

You are on your own to tour Shaker Village. They have several scheduled activities in the afternoon, so be sure to check the schedule of events. ENJOY !!

Directions Home.

Leaving Shaker Village—turn right on Rt.68, take this to Rt. 127 North
Turn right on Rt. 127 and follow same route back to campground

Tues. May 9th Schedule & Directions

Viet Nam, D. Boone, History Center & Old Capital

- 8:45 CP
- 9:00 Leave campground
- 9:30 Visit Viet Nam Memorial
- 9:40 Leave Viet Nam Memorial
- 10:00 Visit Daniel Boone's Grave — View over city
- 10:40 Leave Daniel Boone's Grave
- 10:45 History Center — for tour arm band (Arm Band gives you entrance to the Old Capital, History Center & Military Museum)
- 11:00-2:00 Free time down town *Suburb -*
- 2:00 Tour Old Capitol
- 3:00 Tour History Center
- 5:30 Jim's Seafood on the river - Kitty Fee

Driving Directions: Viet Nam Memorial

- 0.0 Leave Campground
- 0.4 Turn left onto Rt. 460
Go through light onto US. 60 West (follow Sign for downtown)
- 4.1 Turn left onto Rt. 1659
- 4.7 Turn right on Rt. 676
- 5.8 Turn left on Rt. 1784 Go to top of hill---Large sign says Ky. Dept. for Libraries and Archives
- 6.1 Turn right into the Memorial Parking Lot.

Daniel Boone Grave

- 6.3 Go back to intersection and go straight across 676 onto Rt. 1784---follow this around
- 8.2 Turn left into the main entrance of the Cemetery at junction of US 60
Watch for signs to Daniel Boone's Grave---park along the road — nice view over the city
Take road to the left, right around the flag and go back the way we came

History Center and Old Capitol

- 9.4 Exit Cemetery gate and turn left on US 60
Turn right on High Street (first street after bridge to the left) Go 1 block (Cross the railroad tracks) Turn left the parking lot is on the left, but you must go one block and turn left on a one way street) History Center is directly across from the parking lot. The Old Capitol is about a block on down

Suggestions for Afternoon

There are several antiques shops on Broadway as well as a good coffee shop, bookstore and a wonderful Kentucky Store next to the coffee shop. There are several nice little restaurants in the downtown, some on Broadway and some on the walking Mall around the corner.

The men may enjoy checking out the Military Museum, just about 1 block from the History Center. Very good Museum. Also a small new Museum on corner by parking lot for the City of Frankfort.

There is a nice bakery as well as Melanies and Marshall's restaurants on Main Street just one block up from Broadway.

Restaurants recommended to us were Gibby's, Kentucky Coffee Tree Cafe, Nema's and Serafini.

If you need to do some shopping there are a wide variety of shops including Walmart and K Mart out on Rt. 127 near the I 64 Interstate. There are a number of restaurants out that way also. This is a large commercial area.

The Kentucky Viet Nam Memorial:

The Memorial was opened on November 11, 1988. It honors the 125,000 Kentuckians who served this nation so courageously during the Vietnam War. Each name is precisely located so that the shadow of the gnomon (pronounced "noman") touches his name on the anniversary of his death. Thus, each individual is honored with a personal tribute. The names of Kentuckians listed as missing in action are etched in front of the gnomon where the shadow never falls, paying special tribute to their personal sacrifice and signifying our continued vigil until they are returned. When their names are identified and they are officially declared casualty, their names are etched on the plaza and removed from the granite in front of the gnomon. The Kentucky Memorial is one of the largest granite memorials in the nation and contains 327 cut stone panels weighing more than 215 tons.

**Wed. May 10th Schedule & Directions
for**

Rebecca Ruth, Governor's Mansion, New Capital & Buffalo Trace Dist.

- 8:30 CP
- 8:45 Leave campground
- 9:00 Tour Rebecca Ruth Candy
- 10:30 Tour Governor's Mansion
- 11:30 Tour New Capitol
- 12:30 – 1:30 Lunch on own
- 2:00 Tour Buffalo Trace Distillery
- 5:45 GAM # 4
- 7:30 Drivers Meeting for Lexington and Lexington Activities

Driving Direction: Rebecca Ruth

- 0.0 Leave campground
- 0.4 Turn left on Rt. 460
- 2.7 Go straight through light onto US 60 West (Downtown)
Continue on 60 West
- 4.9 Turn left stay on US 60 West over the Bridge.
- 5.1 Turn left at 1st light onto Second Street
Rebecca Ruth is block down on right. Park along the
Street.

Governor's Mansion and New Capitol

- From Rebecca Ruth go back to US 60 (stop light)
- 5.2 Turn left (this is now Capitol Ave.)—follow this straight up the road to the Capitol—at
top of hill,
 - 5.7 Follow road around to the right and on around the Capitol — when the road
makes a left turn you will see the large Capitol Clock (giant flower clock)—
drive by slowly so you can see the clock. It should be planted with spring
flowers
 - 6.0 Go about one block and turn right into the parking lot.

Lunch on own — see you at Buffalo Trace

Directions for Buffalo Trace Distillery

The directions will start at the parking lot, but I am sure you can adjust them from where ever you eat lunch.

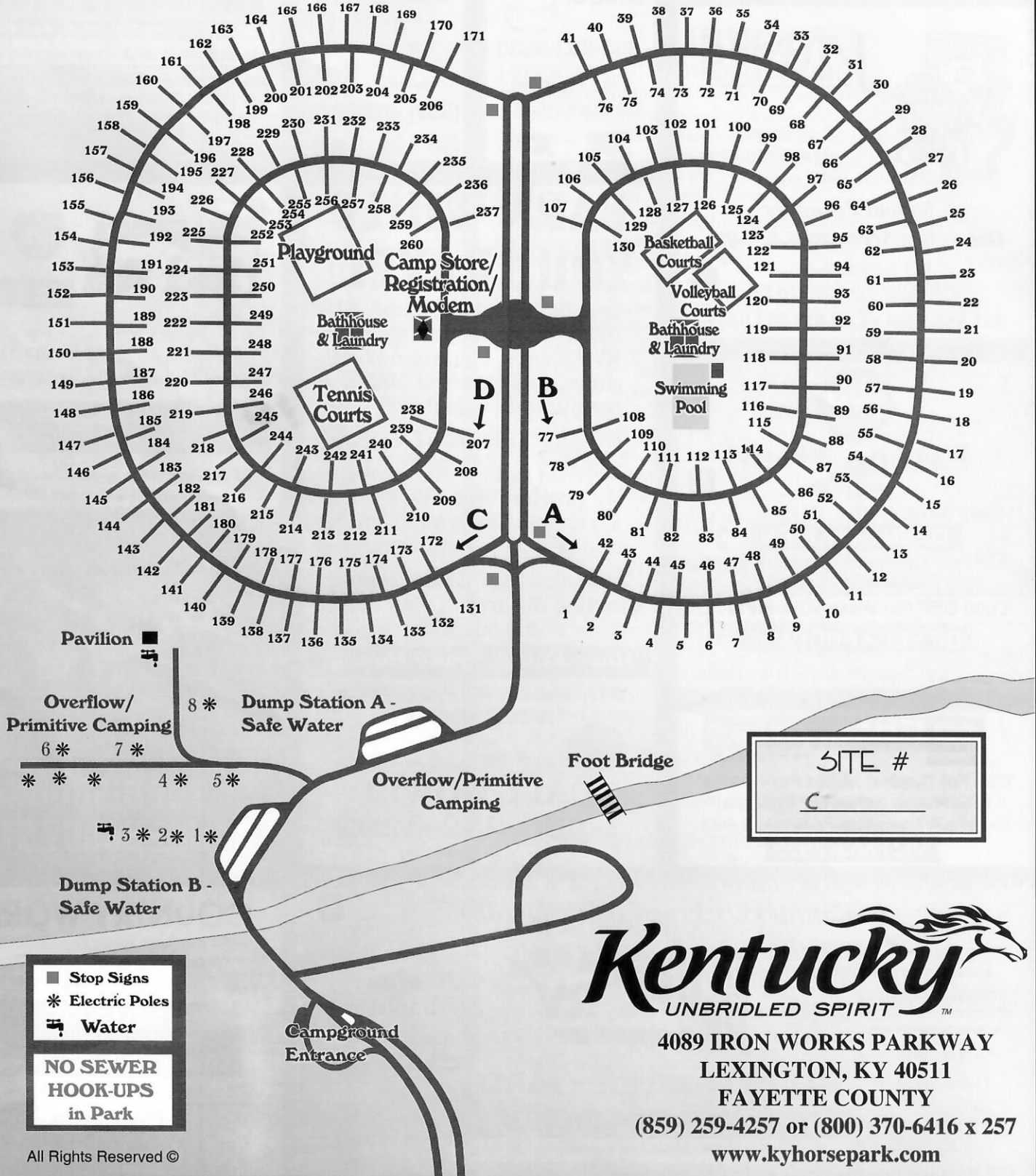

- 6.0 Turn right out of parking lot, follow the road around and then go right back down Capitol Ave. Continue to the bridge, get in the left lane — at end of bridge
- 6.9 Turn left onto Main Street. Approximately .8 mile---Continue on Main Street
- 7.3 Turn right onto Wilkerson Street. Follow Wilkerson (signs will say 127 North and 421 South)
- 8.6 Turn left into the Entrance for Buffalo Trace. Watch for brick entrance, comes up rather fast. It is just a short distance from Jim's Seafood restaurant. Jim's is also on the left. When you enter the drive for Buffalo Trace continue on down and the parking lot is on the right.

Directions Home

Turn left out of drive onto 127 North and 421 South---go 2.5 miles
Turn left onto 460 East back to Campground

KENTUCKY HORSE PARK

CAMP GROUND



Kentucky
UNBRIDLED SPIRIT™

4089 IRON WORKS PARKWAY
LEXINGTON, KY 40511
FAYETTE COUNTY
(859) 259-4257 or (800) 370-6416 x 257
www.kyhorsepark.com

All Rights Reserved ©

Thurs. May 11th

Driving Instructions for Kentucky Horse Park

- 10:30 Parkers leave for Kentucky Horse Park
11:30 Caravaners leave for Kentucky Horse Park
12:00 - 2:00 Parking
~~4:00 - 5:00 GAM 5~~
5:00 Evening at Kentucky Horse Park. Tractor and wagons will pick us up in the camping area. (Evening Consists of - Hayride, Movie on Horses, International Museum of the Horse, Buffet Dinner & Clogging by the McClain Clan.)

Directions for Kentucky Horse Park

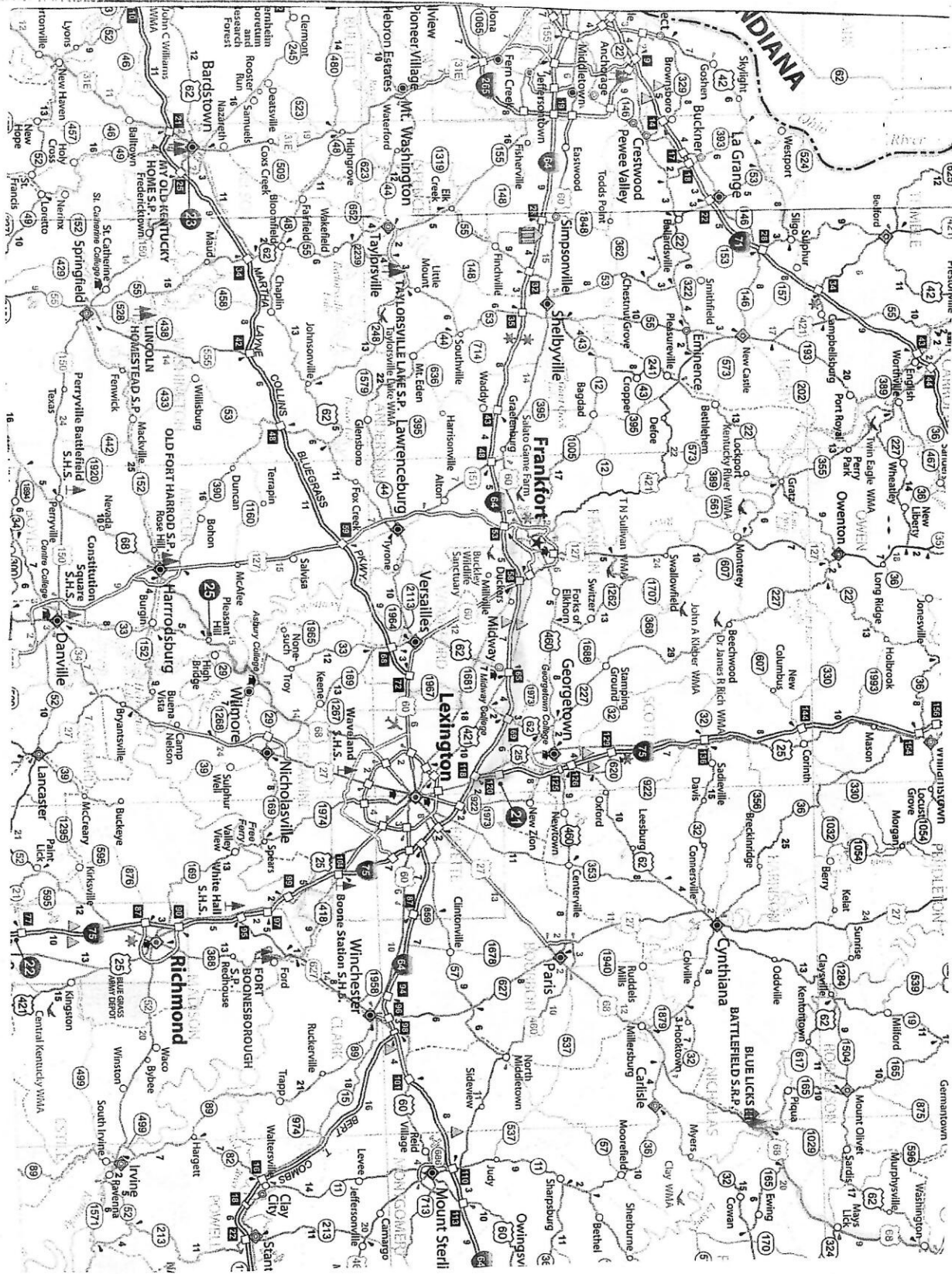
Distance: Approximately 26 miles

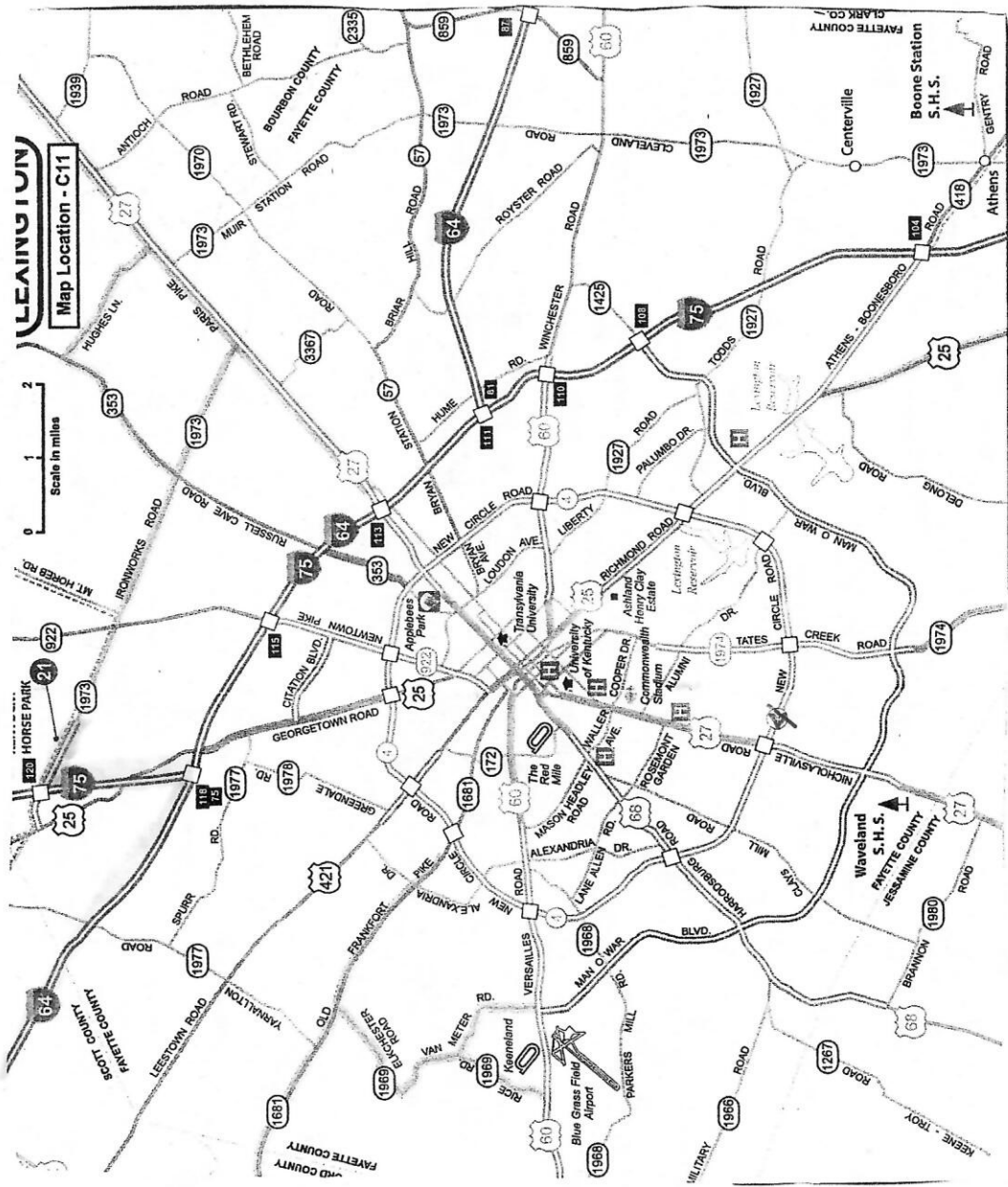
Driving Time: 30 to 40 min.

Miles

- 0.0 Leave the campground
0.5 Turn left out of campground road onto U S 460
2.7 Turn left on US 60 East, Rt. 421 South to I 64
5.5 Turn left onto I-64 East
6.0 Rest Area (good place to regroup if you want to travel the short distance together)
22.4 Take exit 75 for I-75 North to Kentucky Horse Park after you get on I-75, stay in the right lane as soon as possible. (Watch the exit ramp from I 64, It is a 30 ²⁵ mph. curve.)
24.0 Take exit 120. Turn right onto Iron Works Pike, (Rt.1973 South)
26.1 Take the 2nd left into the campground—there is a sign for the campground

C Section - Get map





Fri. May 12 Th. Keenland & WinStar Horse Farm

- Keenland*
- 8:00 CP
 - 8:15 Leave Campground
 - 9:00 Tour of Keenland
 - 11:00 - 12:00 Box Lunch at Keenland
 - 12:15 CP
 - 12:30 Leave for WinStar Horse Farm
 - 1:00 Tour of WinStar Horse Farm

Driving Directions for Keenland

- 0.0 Leave the campground
- 0.6 Turn right on Iron Works Pike and immediately bear left
- 0.7 Turn left on Berea Road
- 1. 1.8 Turn left on Georgetown Rd. (US 25)
- 1.1. 5.9 Turn right on 4 West (New Circle Rd.)
- 1.2. 9.8 Take Exit 5B 60 West (Versailles Rd.)
- 1.3. 12.1 Turn right (2nd. Keenland Entrance) into Keenland---follow the road, at the fork stay to the left, this will bring us to the parking lot for Grand Stand South. We will enter through the South entrance by the Club House

Direction to WinStar Horse Farm

- 13.0 Return back to US 60, turn right
- 16.0 Turn at light onto 1967 (just passed the Castle on the right)
- 19.0 Turn left on 1967
- 20.0 Turn left into WinStar Stallion Complex

Return to Campground

- 20.3 Return to 1967 and turn left
- 21..6 Turn right onto Old Frankfort, then an immediate left on Payne Depot.
- 23.4 Turn right at stop sign.
- 23.5 Weisenberger Mill *
- 0.1. 24.0 Turn right and then an immediate left onto Rt. US 62
(Will pass sign for Equus Run Winery — very nice small winery) Midway, Ky. is very close also.
- 0.1. Go right onto I 64 East --take I 64 back to exit 75 for I 75 North and on back to the campground

Saturday May 13th Free Day

Have fun, the bandanna given you on the hay ride will get you into the Horse Park - FREE. You must wear both your bandanna and badge.

***7:30 PM Drivers meeting for Natural Bridge and to Paintsville**

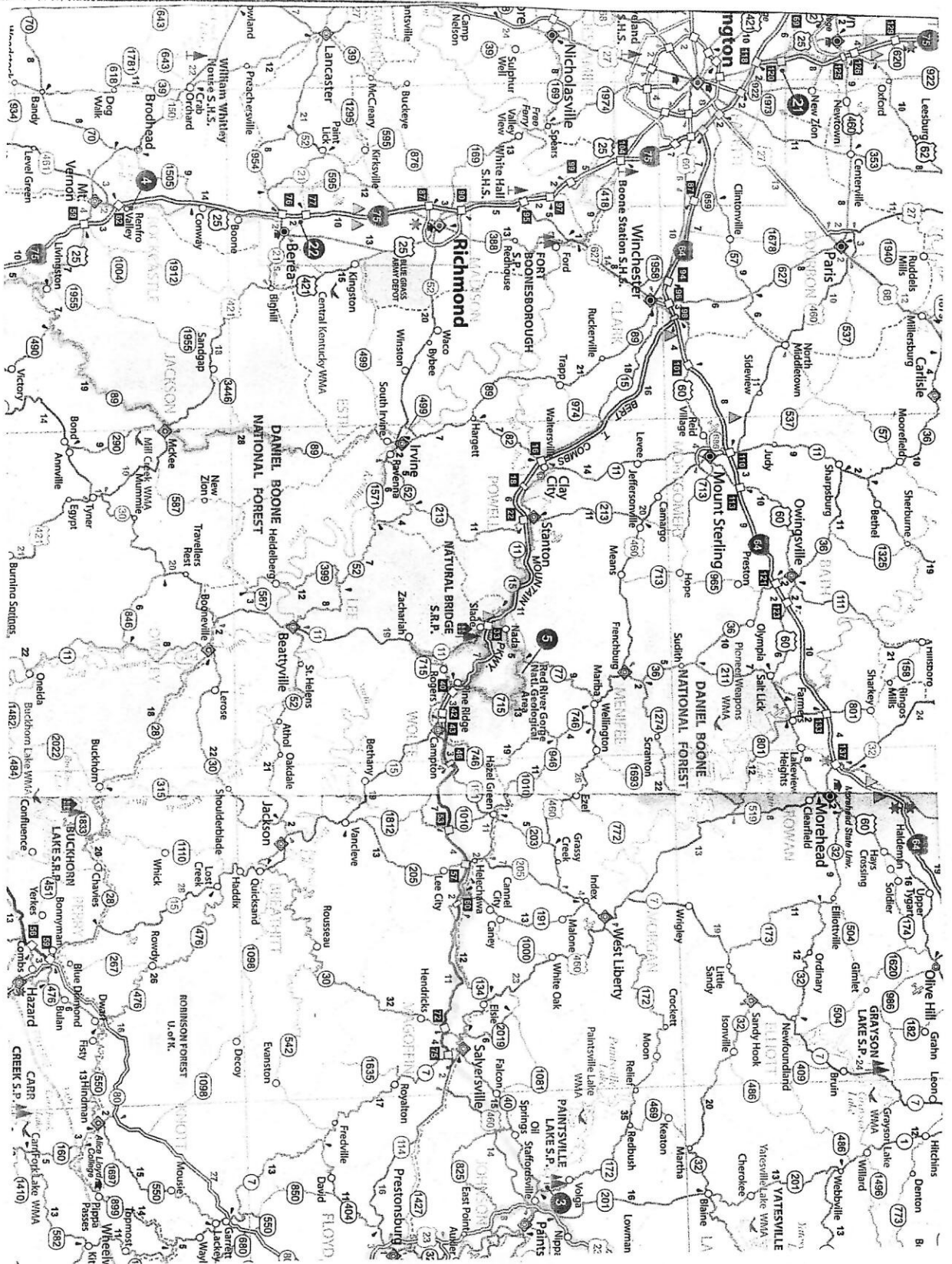
If you would like to go downtown – follow the directions for Keeneland as you leave the campground but stay on Georgetown Rd. This will run into Newton Pike (25 South) at light go left. It is approximately 6.5 miles from the campground to downtown area. Most of the stores are on Main Street. There are a few restaurants downtown.

There is a very large shopping area called “Hamburg Pavillion”—from downtown take Midland Ave. this runs into Winchester Rd. follow Winchester (cross 4 New Circle Road and keep going) turn right on Sir Barton Way (just before you get to I 75) this area is loaded with stores for men and women and many restaurants. You can also reach this easily from the campground by taking I 75 to exit 108 and there you are. It is such a large area you cannot miss it.

There are many interesting things to see in Lexington and the surrounding area. The quaint town of Midway is delightful. There are interesting shops and a couple nice little restaurants. Check your book on Lexington and you will find more things than you could possibly do in one day. Some may decide to go back into the Horse Park. There are a number of Historical Homes in Lexington that are open to the public.

There is another very nice Shopping Mall called “The Mall at Lexington Green.” This one is known for their wonderful bookstore call Joseph-Beth; there are several good restaurants in the mall as well as the usual stores. It is also on your map. Just off of New Circle Road on Nicholasville Rd.

Enjoy Your Day



Sun. May 14th

Natural Bridge and Paintsville Activities

- 8:00 Parkers leave for Natural Bridge
- 8:30 - 9:00 Caravaners leave for Natural Bridge
- 10:00-10:30 Arrive at parking lot to ride tram to top
Lunch on own, great place for picnic--Shelter close
- 11:00 Parkers and meal crew leave for Paintsville State Park
- 2:00 - 4:00 Arrive Paintsville State Park
- 5:30 Cook out at Shelter (Kitty Fee furnishes Meat/Bread, Caravaners A - H bring vegetable, I - P bring salad, Q - Z bring dessert) *bring drinks & table linen*
- 6:30 Entertainment: Music by "Five Miles from Nowhere"
- 7:30 Drivers Meeting in Shelter for May 15 & 16

Note: RAIN will cancel stop at Natural Bridge

**Directions to Natural Bridge State Park
and
Paintsville, Ky.**

Natural Bridge

- Distance: Approximately 54 miles Driving Time: 1 hr. and 15 min.
- Miles
- 0.0 Turn right on Iron Works Pike out of campground
 - 1.0 Turn left onto I-75 South, stay in left lane
 - 10.9 Bear left taking Exit 111 (I-64)
 - 18.9 Turn right at Exit 98 onto Mountain Parkway
 - 51.9 Take Exit 33 for Slade, Ky. Turn right onto Rt. 11
 - .53.9 Turn right onto Lodge Rd. Cross bridge then right to the Sky Lift to Natural Bridge

There is a fairly large parking lot at the Sky lift. Remember rain will cancel this stop.

Distance: Approximately 60 miles Driving Time: 1 1/2 hrs.

Directions for Paintsville, Ky.

If you don't go to Natural Bridge subtract approximately 8 miles from the following

Mileage.

Leave Natural Bridge State Park and return to Rt. 11, follow your route back to the Mountain Parkway. Go right onto the Mountain Parkway going East.

- . 61.9 Continue on Mountain parkway. (road splits, stay left to Salyersville, Prestonburg and Paintsville) Road becomes RT. 114 (Watch Carefully)
- 106.9 Turn left at caution light onto Rt. 460 for Paintsville Lake State Park
- 120.5 Turn left at stop light onto Rt. 40 West. (TURN IS IMMEDIATELY after going under the overpass)
- 122.1 Turn right onto Rt. 2275
- 123.1 Turn right into Campground.

Arrive between 2:00 & 4:00 PM

Mon. May 15th

Paintsville Lake Activities

9:30 CP
9:45 Leave campground
10:00 Tour Country Cottage Gifts & Decorating, Inc.
11:30 Lunch on your own
12:15 Leave for tour of Mountain Home Place
12:30 - 3:00 Tour Mountain Home Place
3:15 Ice Cream Stop (you pay)
3:45 - 5:15 Shopping - on your own
5:30 Country Music Highway Museum Tour
6:00 Dinner and Entertainment at Museum (kitty fee)
6:30 The Story of Jenny Wiley

Paintsville Tourism has provided DRIVING INSTRUCTION for us. Leneda Fuller, business manager, for Paintsville Tourism and Convention Commision has worked closely with us to plan and schedule all our activities and meals while in Paintsville. She will be our guide each day.

Campground to Country Cottage Gifts & Decorating:

As you leave the campground, turn left on State 2275.

At end of State 2275, turn left on US 40.

At second traffic light, turn left. First road to the right (Service Station), turn right, Country Cottage Gifts next door to the Chevron Service Station.

From Country Cottage to Mountain HomePlace

Turn left on Rt. 460. At traffic light, turn right on US 40 west. Stay on US 40 west for approximately 1 1/2 miles,

Turn right on State 2275 (Paintsville Lake/Campground road).

At Mountain HomePlace sign turn left, cross dam. HomePlace on the left-hand side of road.

From Mountain HomePlace to Dairy Queen:

As you leave the HomePlace, turn right. At stop sign, turn left on 40.

At the intersection of 321/40/460, turn right. You'll be on 321 south, and this is also called Mayo Plaza (lots of fast food type restaurants, Wal-Mart, Lowe's, etc. and where you'll be having lunch tomorrow). Stay on 321 south for approximately 2 1/2 miles, and go through 5 traffic lights. After passing Rite Aid Pharmacy on the right, you'll see a car wash. At the car wash,

Turn left and then almost immediately you'll turn right onto Broadway. Stay on Broadway for approximately 1/4 mile. Dairy Queen is on the right. From the DQ, you'll reverse steps back to Paintsville Lake/Campground.

Country Music Highway Museum

Turn left on 40 off 2275. Stay on 40 east for approximately 1 1/2 miles. Before you get to the first traffic light, Museum and Tourism Information Center will be on the left-hand side of road.

Turn left on Staves Branch Road. Parking available at Information Center, as well as Museum.

Tues. May 16th

Paintsville Lake Activities

8:00	CP
8:15	Leave campground
9:00	OSCAR Center (arts/craft demonstrations)
12:00 - 12:30	Mayo Church
12:40 - 1:30	Lunch on own at Mayo Plaza---several fast food and restaurants
1:30	Leave for tour of Loretta Lynn's home
2:00 - 3:45	Tour of Loretta Lynn's Home in Butcher Hollow
4:00	Science Center in Prestonburg
5:20	Leave Center
5:30	Dinner at Billy Ray's, Prestonburg - Kitty Fee

Campground to OSCAR Center

From Campground, turn left and continue to stop sign on U. S. 40. Turn right and stay on 40 west for approximately 6 miles. The OSCAR Center is on the right in what used to be the Oil Springs High School.

OSCAR Center to Mayo Church

As you leave OSCAR Center, turn left on US 40. Stay on US 40 until you come to the second traffic light.

At the traffic light, turn left. At the intersection of 321/40/460, don't turn - go straight on 40 east. Stay on 40 east for approximately 1 1/2 miles. Mayo Church is on the left-hand side of 40 (also called Third Street,) when you get in the City limits), at the corner of Third Street and Court Street.

Mayo Church to Mayo Plaza

As you leave Mayo Church, turn right back on US 40 west. After you pass Mayo College (on both sides of 40/Third Street). Turn left on West Street, at stop sign.

Turn right on James S. Trimble Blvd. At traffic light, turn right on 321 north, and Mayo Plaza area is on the right-hand side of road. Some of the fast food restaurants you'll see are McDonald's, Fazoli's, Burger King, Subway, Arby's, Long John Silver's, Fiesta Place, Bob Evans, Hardee's.

Mayo Plaza to Loretta Lynn's Home

From Mayo Plaza, turn left on 321 south. Stay on 321 south for approximately 3 1/2 miles.

Turn left on 1107. Stay on 1107 for 9/10 of a mile.

At stop sign, turn right on 302. Stay on 302 for 1 1/2 miles.

Turn left on Millers Creek Road. Stay on Millers Creek Road for approximately 2 miles

Stop at Webb's General Store, which will be on the right-hand side of road.

Loretta Lynn's home to PCC Science Center

Reverse steps to get back on 321.

At the stop sign, turn right on 321 south. Continue on 321 south until you come to the traffic light.

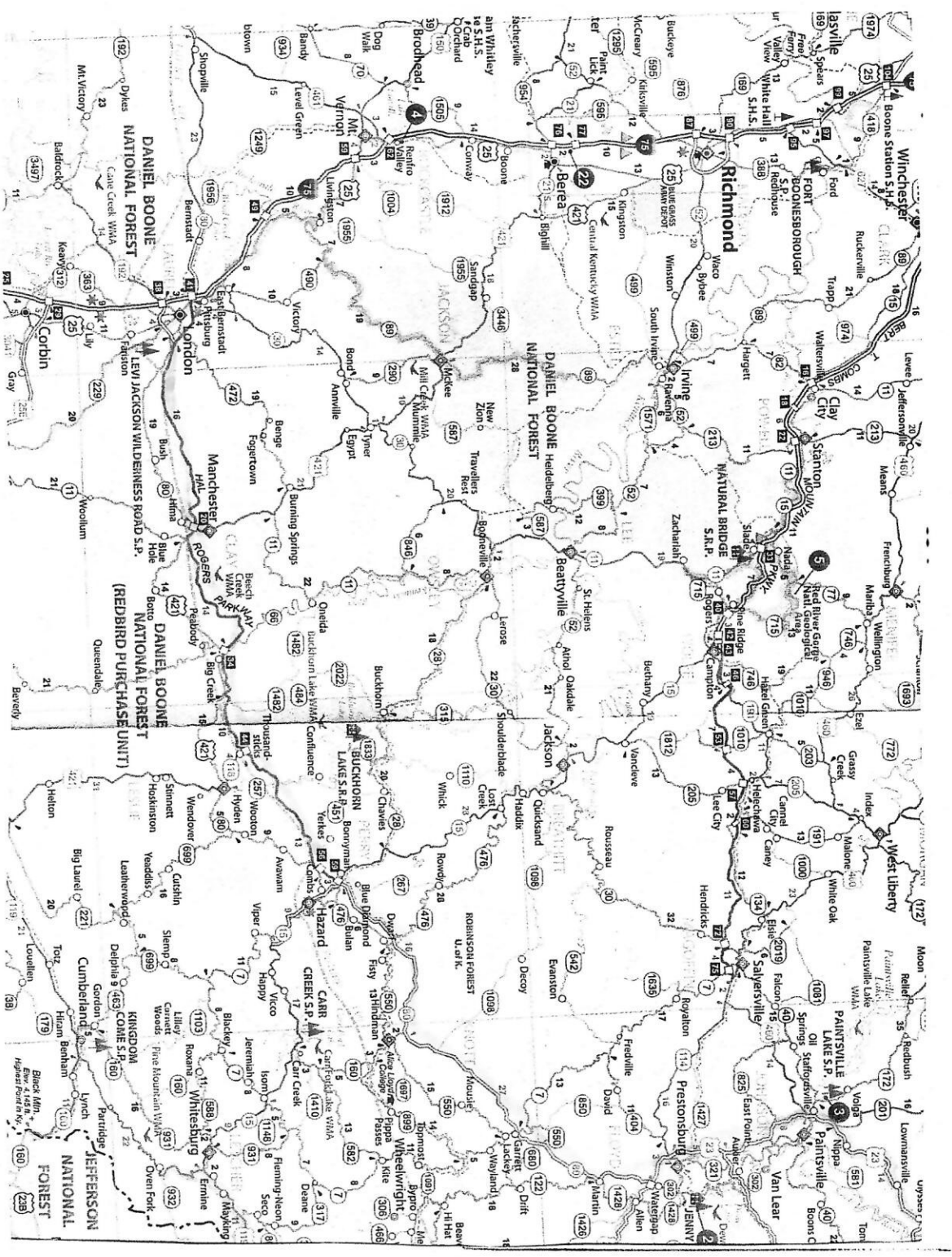
At the traffic light, turn left on US 23 south. Travel on US 23 south until you come to the first traffic light.

At the traffic light, turn left. Prestonsburg Community College campus and science center is on the left-hand side of road.


Science Center to Billy Ray's Restaurant

Turn right from Science Center. when road forks, turn right on North Lake Drive. Continue on North Lake Drive until you see the Prestonsburg Courthouse on the left-hand side of road (4th traffic light).

At this traffic light, turn right on Court Street. Billy Ray's is at the end of Court Street.



LEVI JACKSON WILDERNESS ROAD STATE PARK CAMPGROUND

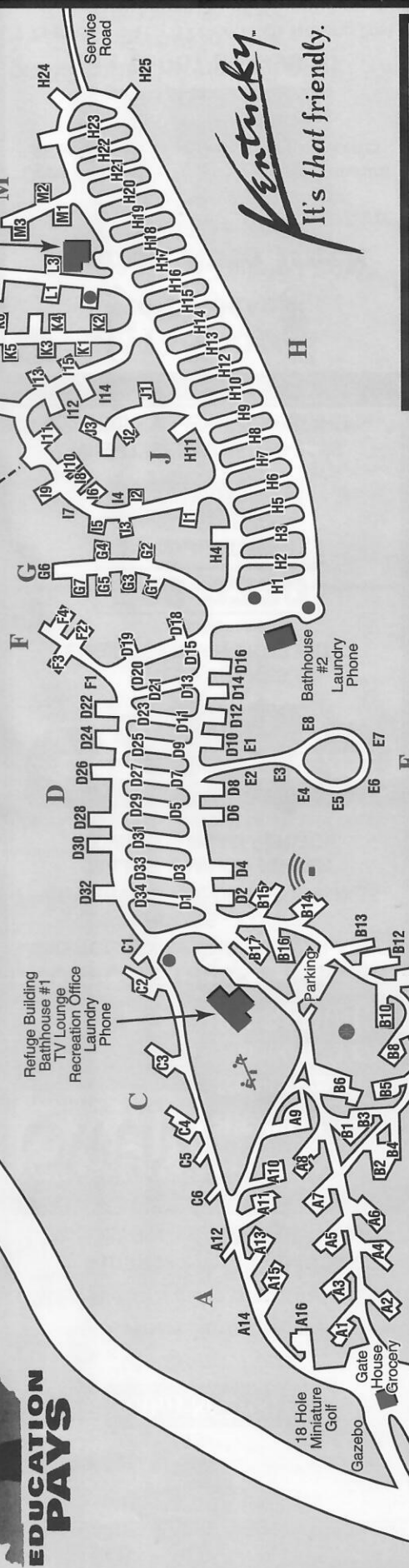


Legend

- Dumpster
- ⊞ Amphitheater
- Game Court
- ⊞ Playground
- Trail



To Park Pool



Kentucky
It's that friendly.

Need Medical Attention??

+ CATHOLIC HEALTH INITIATIVES

Marymount Medical Center

310 East Ninth St.
London, KY 40741

878-6520

"The Right Care, Right Here At Home"

19

OPEN APRIL 1 - OCTOBER 31
146 Sites

NOV 1 - MARCH 31
33 Sites

3 Bathhouses with Laundry
Mini Golf
Bird Sanctuary
Game Court
Amphitheater
Recreation Programs:
Memorial Day - Labor Day



Printed On Recycled Paper

Fariston Road

Wed. May 17th for Levi Jackson & Col Sanders

- 8:00 Parkers leave for Levi Jackson State Park
- 10:00 Caravaners leave for Levi Jackson State Resort Park
- 1:00-3:00 Parking
- 5:15 CP
- 5:30 Leave for Corbin and Colonel Sanders restaurant for dinner (kitty fee)
Drivers meeting after meal for Sterns, Cumberland Falls & Renfro Valley.

Driving Instructions for Levi Jackson State Park, London, Ky.

Distance: Approximately 125 miles

Driving Time: 3 hrs..

Miles

- 0.0 Leave campground on 2275
Turn left on US 40
Turn right on Rt. 23 South — Almost immediately turn left on Rt. 23 South
- 34.7 Turn right on RT. 80 West toward Martin and Hazard, Ky. 80 West turns into Hal Rogers Parkway (There is a WalMart Store on right just before 80 turns right - go straight)
- 117.0.. Turn left onto Rt. 192
- 118.0. Turn left onto RT. 229
- 120.0 Turn right On 1006
- 121.0 Turn left into campground

Corbin, Ky. Colonel Sanders Restaurant

Distance: Approximately 15 miles

Driving Time: 30 min.

Miles

- Turn left out of campground onto 1006
- 1.0 Turn left on US. 25 W
- 10.6 25 W crosses over 25 E. Make no turn keep going straight
- 11.6 Right into the Colonel's Parking Lot

Thurs. May 18th Activities and Driving for Sterns

and

Cumberland Falls State Park

- 7:50
8:00 Leave campground for Sterns, Ky.
10:15 Arrive at Big South Fork Railroad
11:00 Train leaves for Big Heron Mining Town
2:15 Return from tour
4:00- Leave for Cumberland Falls State park
4:30 Arrive Cumberland Falls State Park
5:30, Dinner at Dupont Lodge Cumberland Falls (Kitty Fee)
5:25 Drivers Meeting for Renfro Valley and Berea after Dinner

Take a lunch-

Sterns, Ky. Big South Fork Scenic Railroad

Distance: Approximately 60 miles

Driving Time: 1 hr. 30 min.

Miles

- 0.0 Turn left out of campground
- 1.0 Turn right on US 25 North
- 2.4 Turn left on State 192
- 4.2 Turn south on I-75
- 31.2 Exit 11 West, Right on US 92
- 51.5 Right North on US 27
- 54.8 Left on US. 92
- 55.9 Right on State 1651 (Right into the Parking Lot)

Cumberland Falls

Distance: Approximately 13 miles

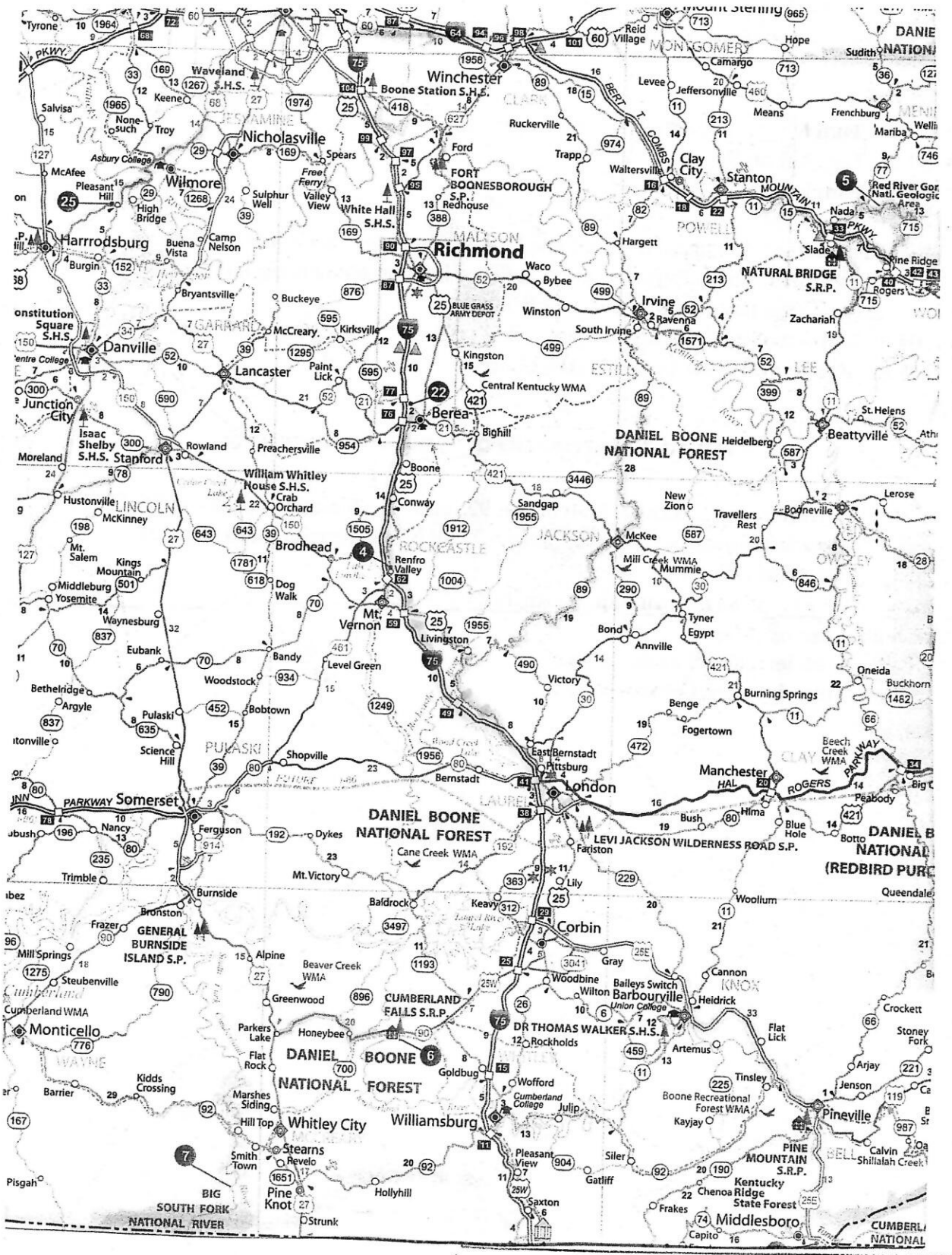
Driving Time: 30 min.

Miles

- 61.1 Turn left out of parking lot back onto 1651
- 61.2 Turn left on Rt. 92
- 62.3 Turn left on US 27 North
- 72.1 Turn right onto US. 90 East
- 104.4 Turn left at Cumberland Falls State Park—Watch for Park signs and signs to
the Falls Turn left into parking lot (Turn left into the parking lot just after you
cross over the Cumberland River Bridge)
- 104.9 Left out of the Parking Lot onto US. 90 (Go in the direction of (sign - **T0 25**))
- 105.8 Right into Dupont Lodge Parking Lot

Return to Levi Jackson and Campground

- 106 Turn right out of parking lot onto Rt. 92 (go in the direction of the - to 25 sign)
Take left branch of road and run into 25 W North (important to stay left)
- 121.2 Left onto I-75 North
- 135 Take Exit 38 and turn right on Rt. 192
- 136.8 Turn right on US 25 South
- 138.2 Turn left at Levi Jackson sign
- 139.1 Turn right into Campground



Renfro Valley

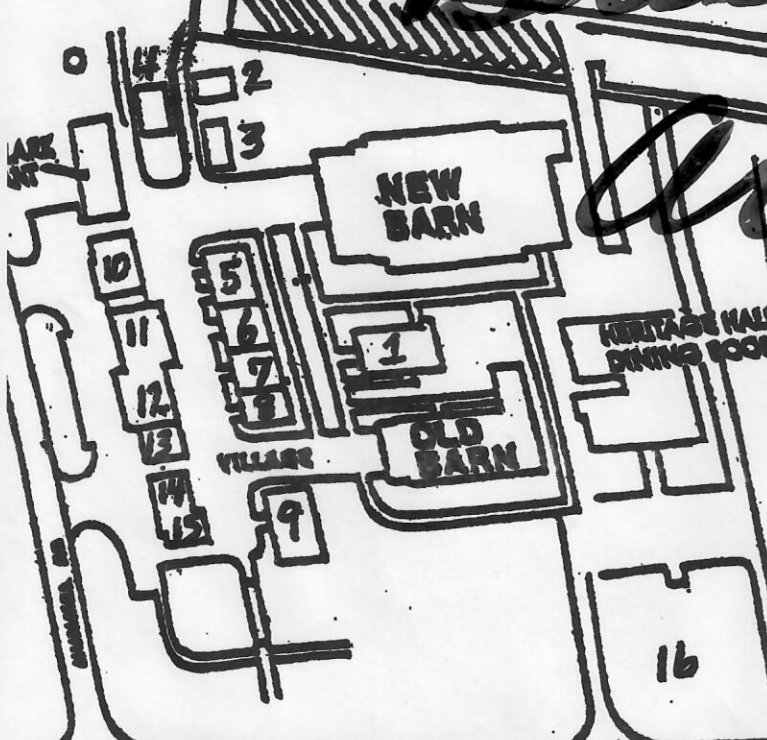
Kentucky's Country Music Capital

RV PARK

FESTIVAL GROVE

Brew

GATE 3



1. Country Music Store
2. Book Store
3. Craft Cabin
4. Freedom Church
5. Holiday Shop
6. Visitors Lounge
7. Valley Antiques
8. Candy Store
9. Gristmill
10. O' Shep's
11. Betty's Gifts
12. Bluegrass Hatmen
13. Restrooms
14. Firehouse
15. Restrooms
16. Bitter Sweet Cabins
17. KY Music Hall of Fame
—1/10 mile ahead

TICKET OFFICE
INFO

PICNIC PAVILION

LODGE

MOTEL

BUS DRIVER
LOUNGE

CARINS

Fri. May 19th Directions and Schedule for Renfro Valley

10:30 Parkers leave for Renfro Valley
11:30 Caravaners leave for Renfro Valley
12:30 - 2:30 Parking
 Lunch and dinner on your own, with a free afternoon
6:30 Be at Old Barn
7:00 Renfro Valley Barn Dance

Driving Instructions for Renfro Valley RV Park

Distance: Approximately 30 miles

Driving time: 30 min.

Miles

0.0 Leave the campground
0.1 Turn left out of campground on Park Road 1006
1.2 Go right on US 25 North
2.6 Turn left on State 192 West
4.1 Turn Right on I-75 North
27.9 Take Exit # 62 for Renfro Valley
28.2 Turn right onto US 25 North
28.9 Turn right into Renfro Valley RV Campground

Sat. 20th. Berea, Kentucky - Artisan Center, Arts & Crafts & Boone Tavern

Distance: Approximately 18 miles

Driving Time: 20 min.

Miles

- 0.0 Leave the campground
- 1. 0.1 Turn left out of campground on US 25
- 2. 0.7 Go back to I-75 North
- 3. 15.7 Take Exit #77
- 16.0 Turn right onto 595 South
- 16.7 Turn right into parking lot of the Ky Artisan Center

To go on downtown to area Art Show, go right on 595, turn right on Ellipse and right on Jefferson. There are parking lots near the area. Watch for signs. Or, return to I-75 to next exit, south, turn left at the exit and watch for sign (Old Town), - about the distance of 4 city blocks, turn left and go about three blocks.

Boone Tavern

From Campground go back to I-75 North and take Exit 76, go right onto Rt. 21 and 25 (Chestnut Street) Go to the third stop light and turn right onto Prospect Street. the Boone Tavern is on the left. Parking lot is in back, turn left into parking lot.

Sat. 20th. Berea, Kentucky - Artisan Center, Arts & Crafts & Boone Tavern

Schedule

- 7:50 CP
- 8:00 Boarding house breakfast across the road at Renfro Valley
- 9:00 Leave for Artisan Center after breakfast
- 12:00 Lunch on your own
- 5:00 CP
- 5:30 Final Banquet at Boone Tavern
- Distance: Approximately 18 miles Driving Time: 20 min.

Miles

- 0.0 Leave the campground
- 0.1 Turn left out of campground on US 25
 - 0.7 Go back to I-75 North
 - 15.7 Take Exit #77
- 16.0 Turn right onto 595 South
- 16.7 Turn right into parking lot of the Ky Artisan Center

To go on downtown to area Art Show, go right on 595, turn right on Ellipse and right on Jefferson. There are parking lots near the area. Watch for signs. Or, return to I-75 to next exit, south, turn left at the exit and watch for sign (Old Town), - about the distance of 4 city blocks, turn left and go about three blocks.

Boone Tavern

From Campground go back to I-75 North and take Exit 76, go right onto Rt. 21 and 25 (Chestnut Street) Go to the third stop light and turn right onto Prospect Street. the Boone Tavern is on the left. Parking lot is in back, turn left into parking lot.

Sun. May 21st.

On Sunday mornings at 8:30 am the Renfro Valley Music Center presents the "Renfro Valley Gathering" which is a 62 year old historic program that celebrates life in music and word. The program lasts about 40 minutes. Anyone who wishes to go can purchase tickets there. Tickets are \$5.30 per person.

As you journey down the road we wish you safe and happy travel