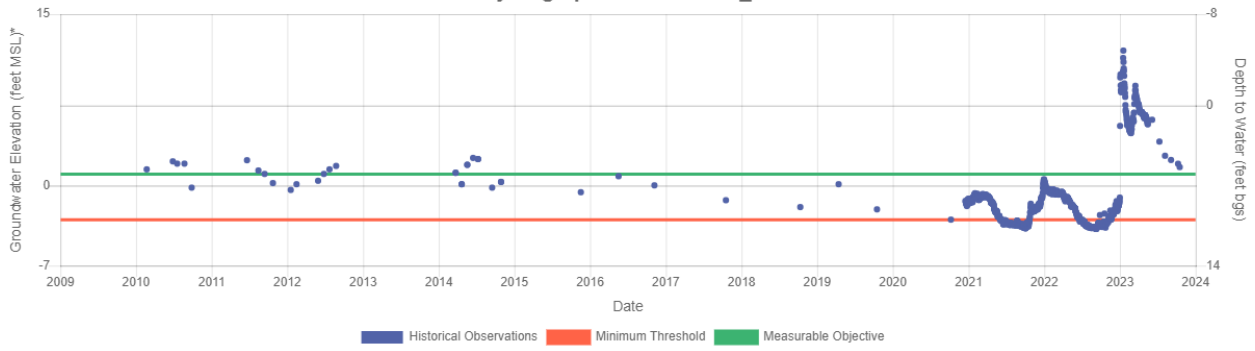


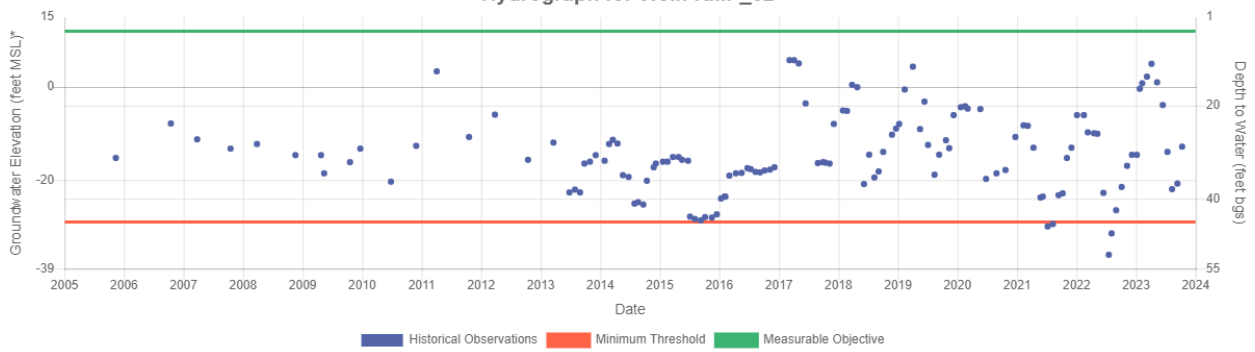
Ground Surface Elevation: 8 ft.  
 Measurable Objective: 1 ft.  
 Minimum Threshold: -3 ft.

Hydrograph for Well: RMP\_01



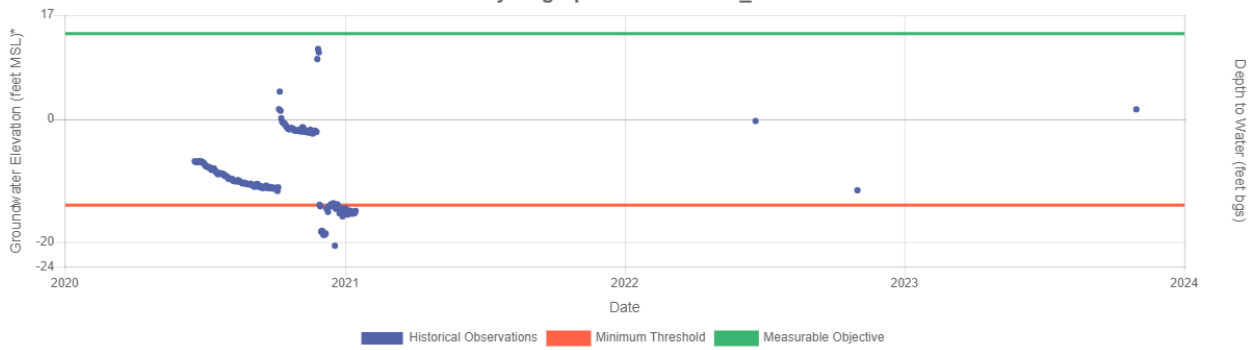
Ground Surface Elevation: 16 ft.  
 Measurable Objective: 12 ft.  
 Minimum Threshold: -29 ft.

Hydrograph for Well: RMP\_02



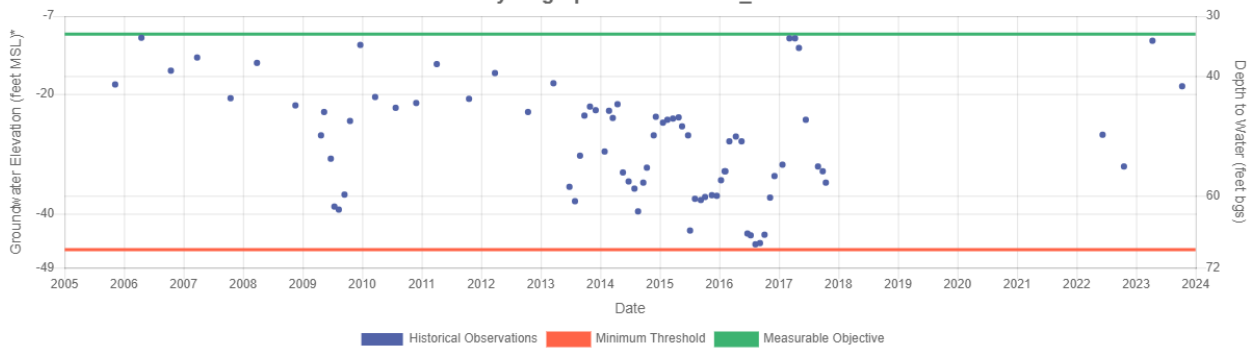
Ground Surface Elevation: 0 ft.  
 Measurable Objective: 14 ft.  
 Minimum Threshold: -14 ft.

Hydrograph for Well: RMP\_03



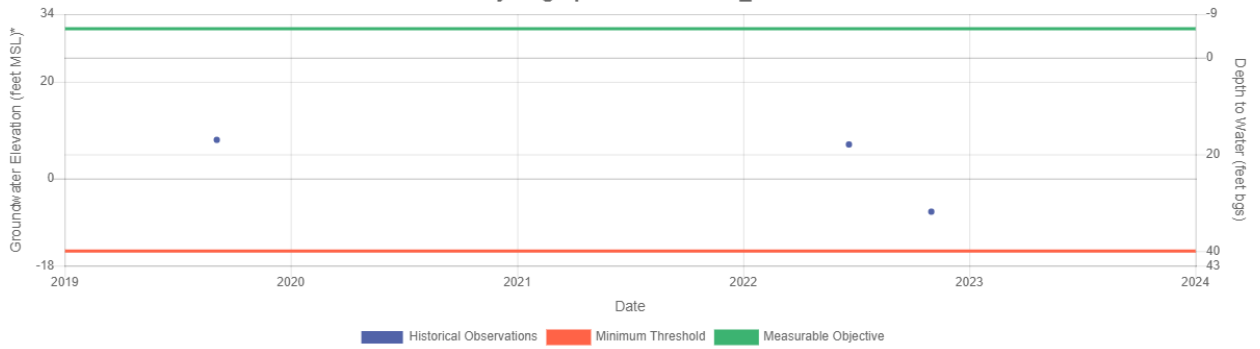
Ground Surface Elevation: 23 ft.  
 Measurable Objective: -10 ft.  
 Minimum Threshold: -46 ft.

Hydrograph for Well: RMP\_04



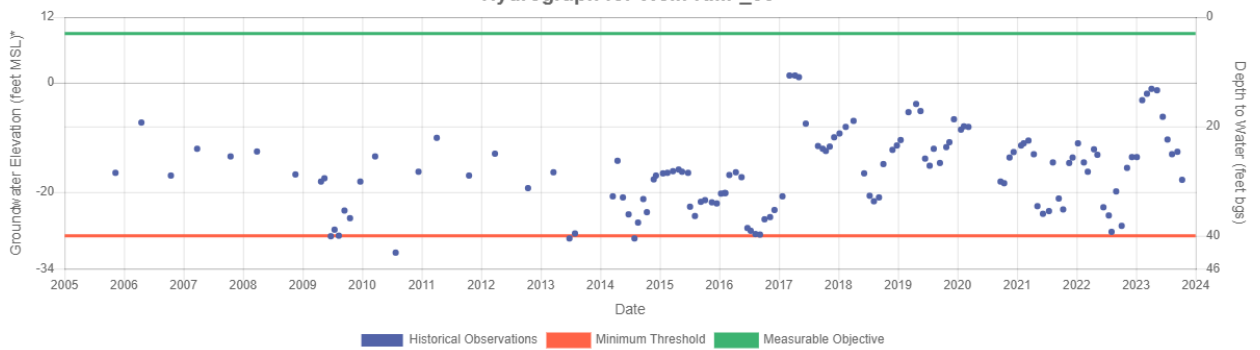
Ground Surface Elevation: 25 ft.  
Measurable Objective: 31 ft.  
Minimum Threshold: -15 ft.

### Hydrograph for Well: RMP\_05



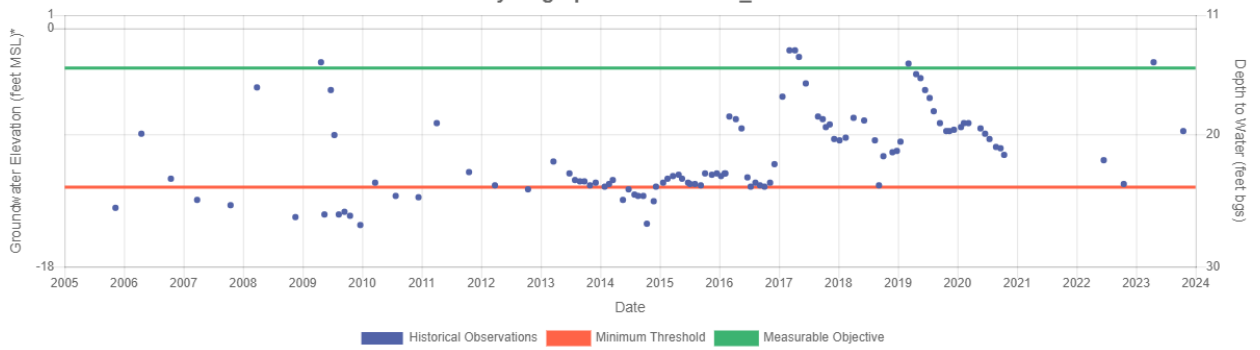
Ground Surface Elevation: 12 ft.  
Measurable Objective: 9 ft.  
Minimum Threshold: -28 ft.

### Hydrograph for Well: RMP\_06



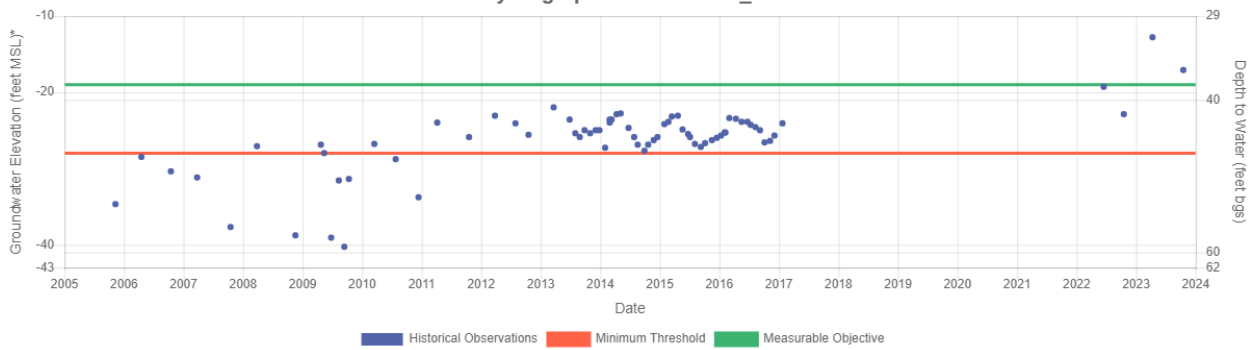
Ground Surface Elevation: 12 ft.  
Measurable Objective: -3 ft.  
Minimum Threshold: -12 ft.

### Hydrograph for Well: RMP\_07



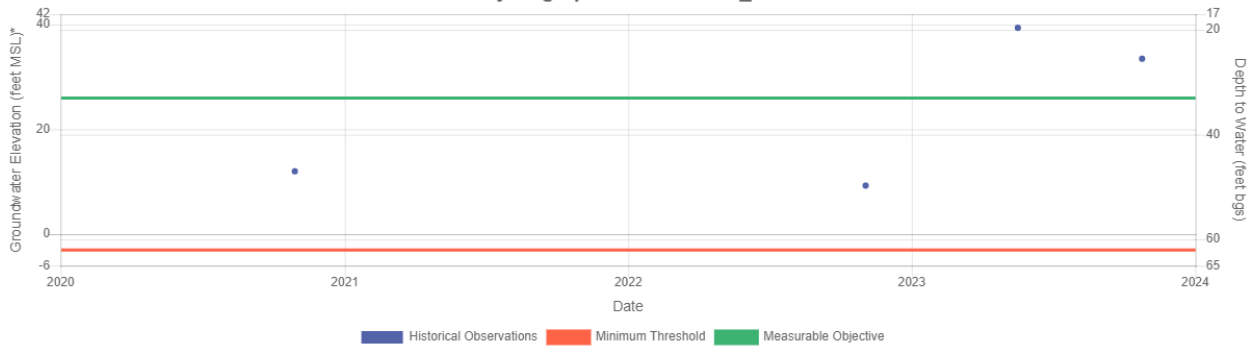
Ground Surface Elevation: 19 ft.  
Measurable Objective: -19 ft.  
Minimum Threshold: -28 ft.

### Hydrograph for Well: RMP\_08



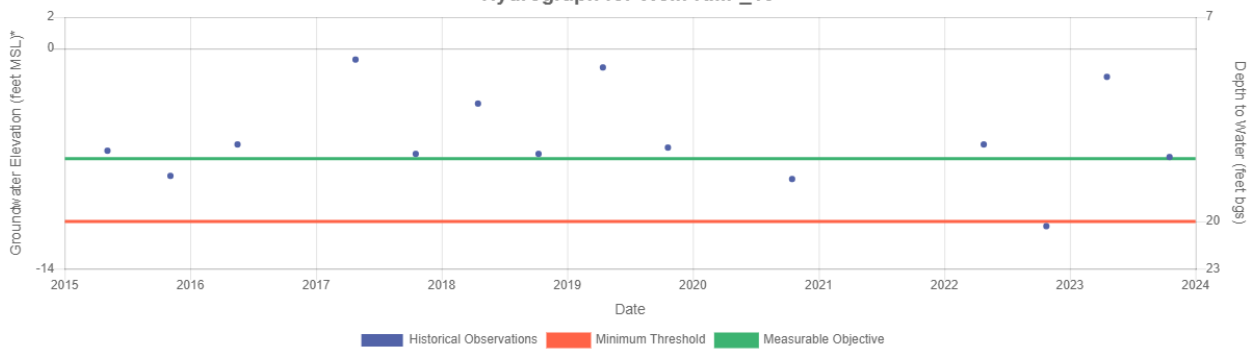
Ground Surface Elevation: 60 ft.  
 Measurable Objective: 26 ft.  
 Minimum Threshold: -3 ft.

Hydrograph for Well: RMP\_09



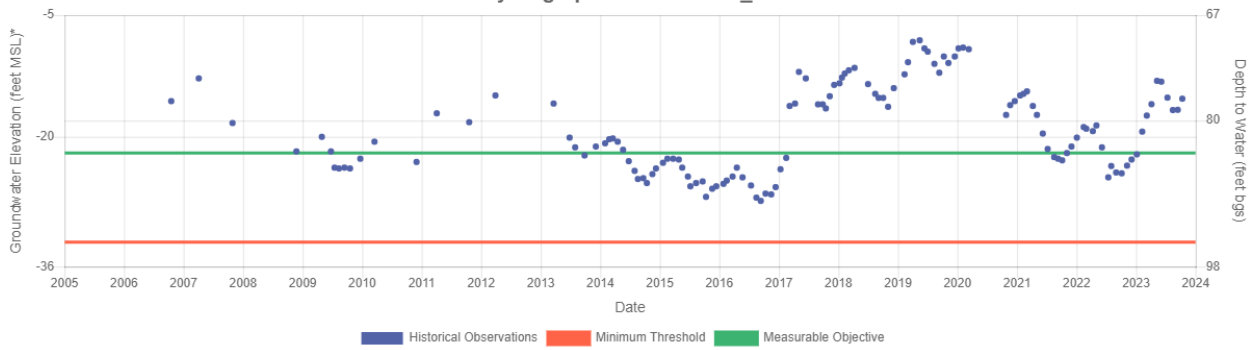
Ground Surface Elevation: 9 ft.  
 Measurable Objective: -7 ft.  
 Minimum Threshold: -11 ft.

Hydrograph for Well: RMP\_10



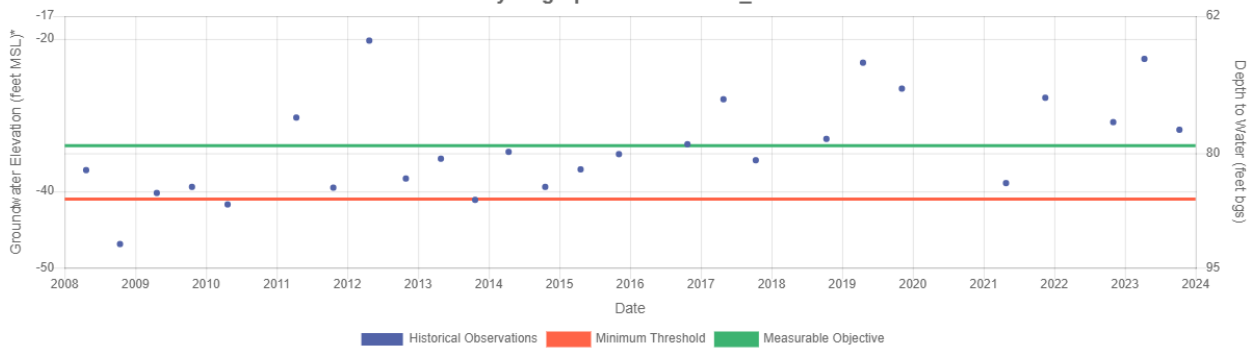
Ground Surface Elevation: 63 ft.  
 Measurable Objective: -22 ft.  
 Minimum Threshold: -33 ft.

Hydrograph for Well: RMP\_11



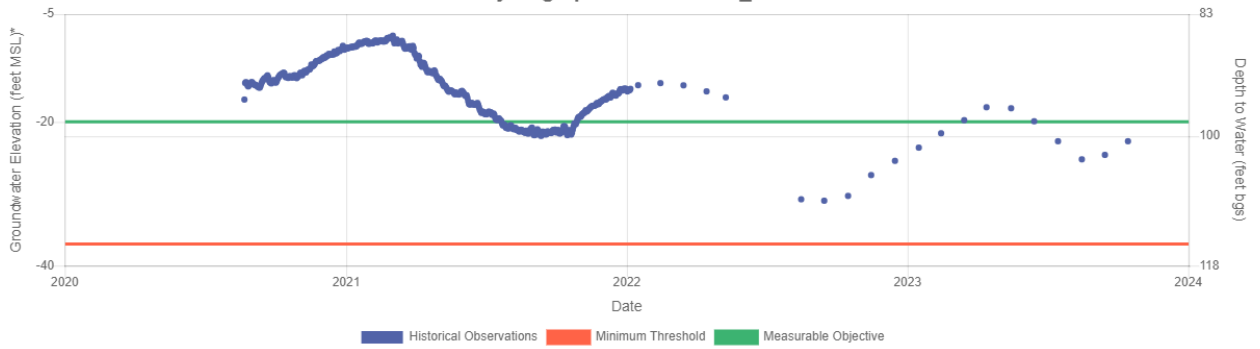
Ground Surface Elevation: 46 ft.  
 Measurable Objective: -34 ft.  
 Minimum Threshold: -41 ft.

Hydrograph for Well: RMP\_12



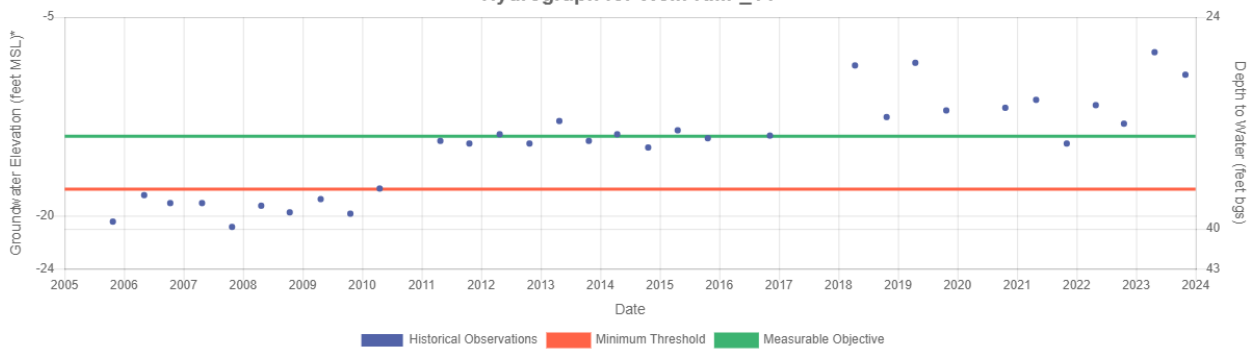
Ground Surface Elevation: 79 ft.  
 Measurable Objective: -20 ft.  
 Minimum Threshold: -37 ft.

Hydrograph for Well: RMP\_13



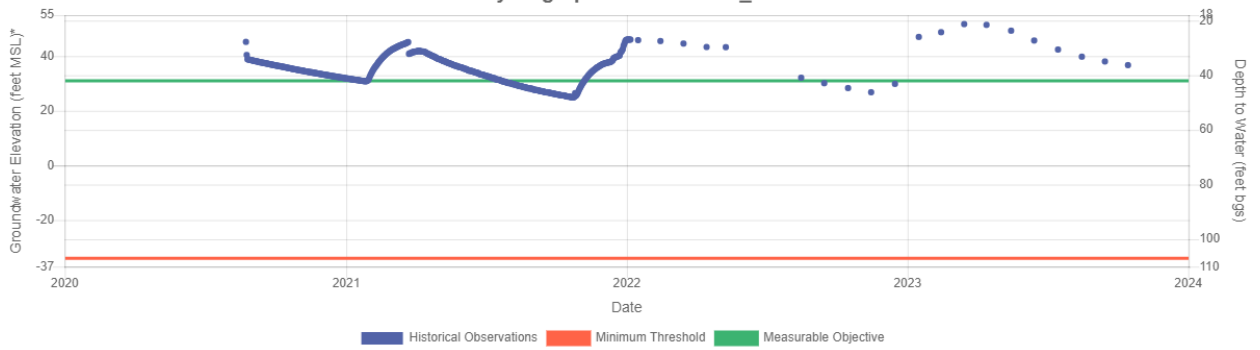
Ground Surface Elevation: 19 ft.  
 Measurable Objective: -14 ft.  
 Minimum Threshold: -18 ft.

Hydrograph for Well: RMP\_14



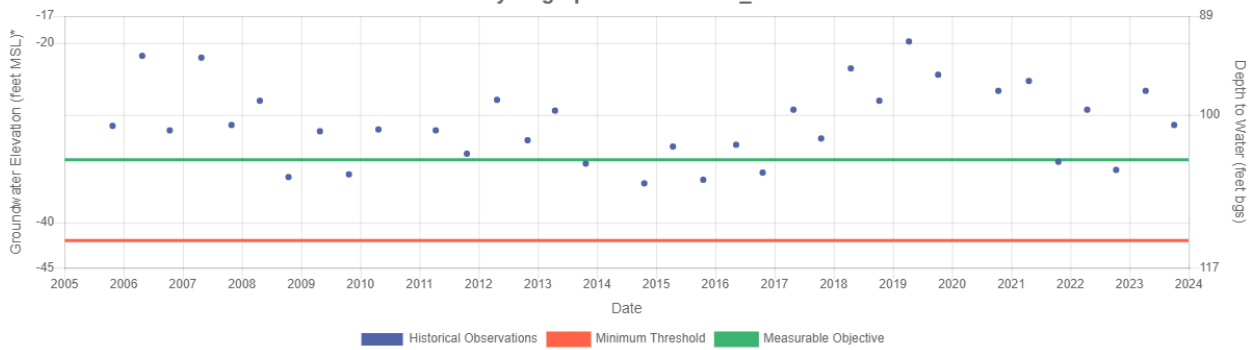
Ground Surface Elevation: 74 ft.  
 Measurable Objective: 31 ft.  
 Minimum Threshold: -34 ft.

Hydrograph for Well: RMP\_15



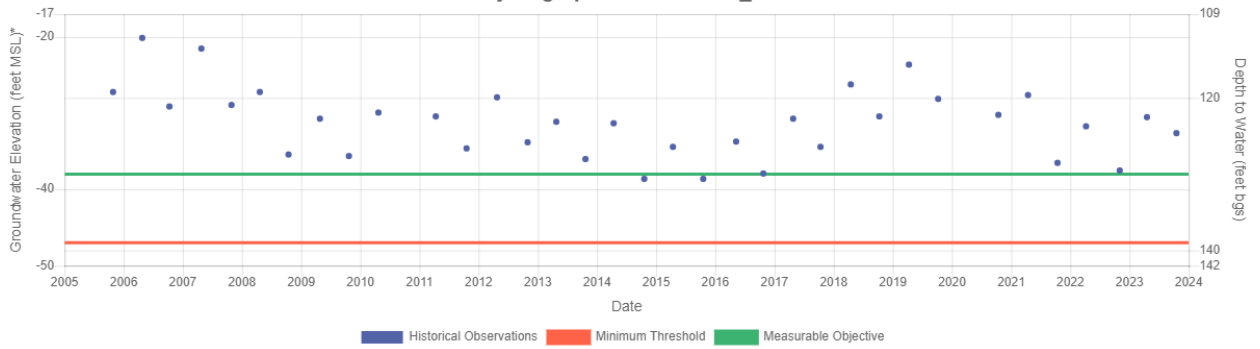
Ground Surface Elevation: 72 ft.  
 Measurable Objective: -33 ft.  
 Minimum Threshold: -42 ft.

Hydrograph for Well: RMP\_16



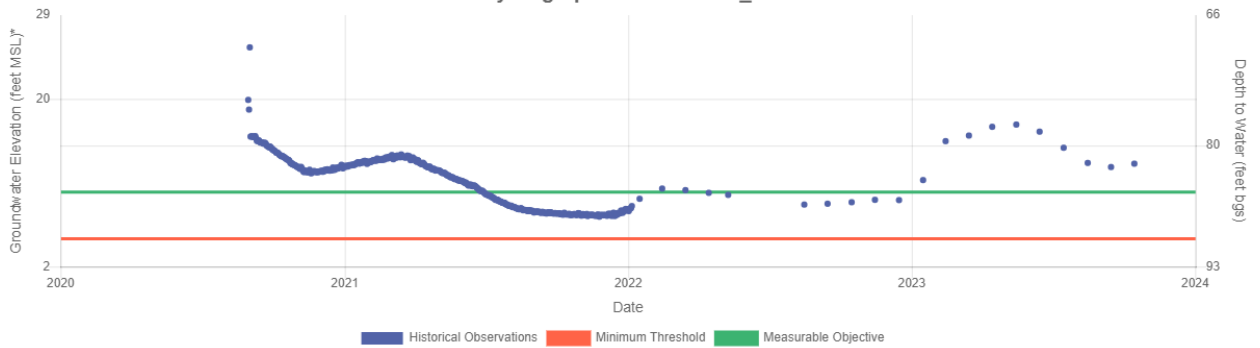
Ground Surface Elevation: 92 ft.  
Measurable Objective: -38 ft.  
Minimum Threshold: -47 ft.

### Hydrograph for Well: RMP\_17



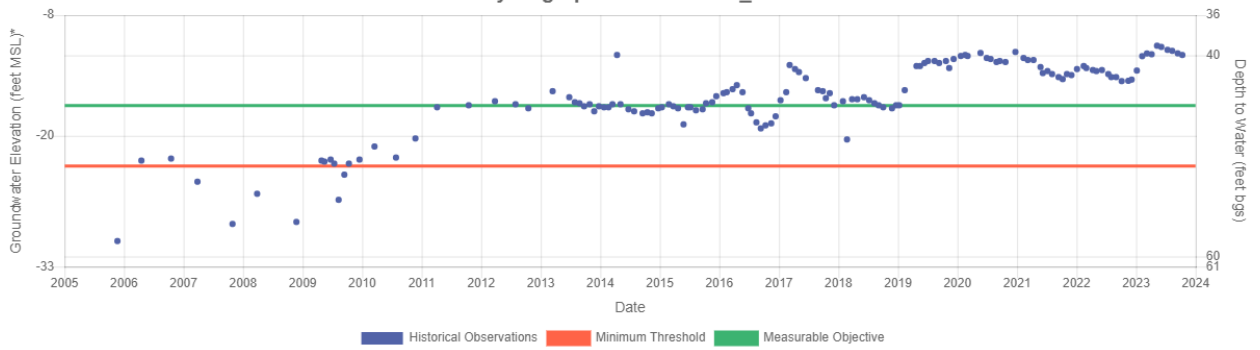
Ground Surface Elevation: 96 ft.  
Measurable Objective: 10 ft.  
Minimum Threshold: 5 ft.

### Hydrograph for Well: RMP\_18



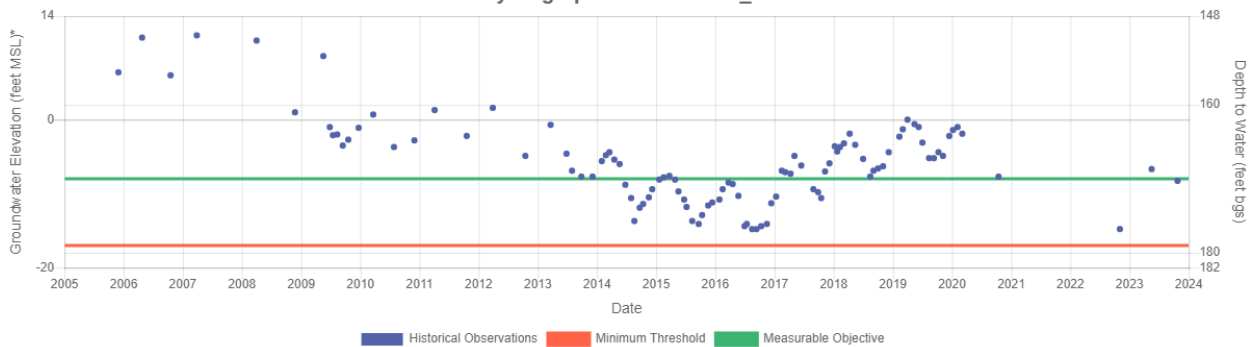
Ground Surface Elevation: 29 ft.  
Measurable Objective: -17 ft.  
Minimum Threshold: -23 ft.

### Hydrograph for Well: RMP\_19



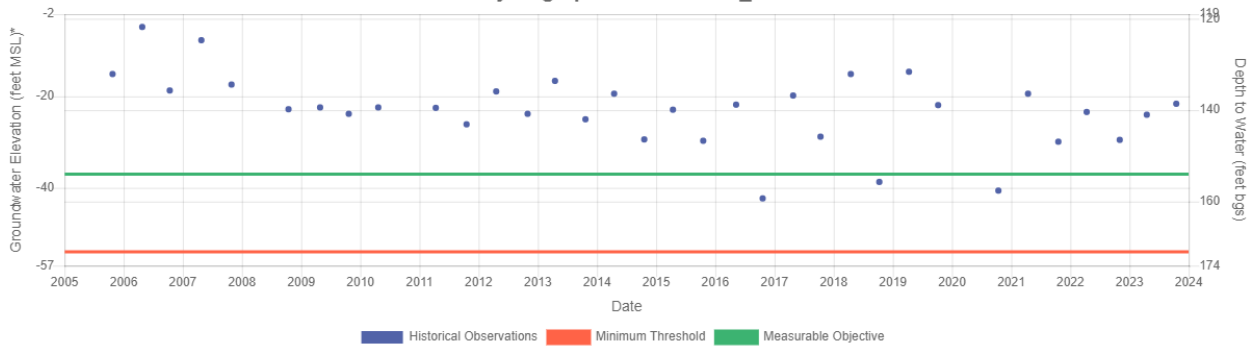
Ground Surface Elevation: 163 ft.  
Measurable Objective: -8 ft.  
Minimum Threshold: -17 ft.

### Hydrograph for Well: RMP\_20



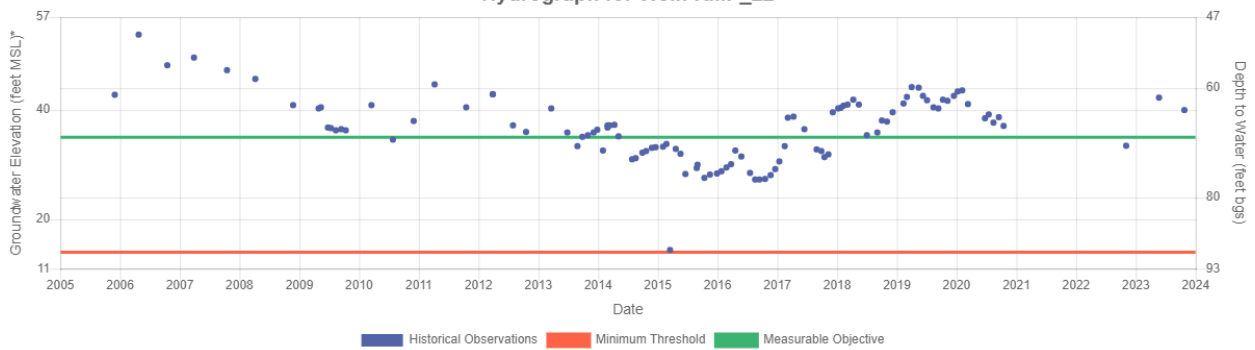
Ground Surface Elevation: 117 ft.  
Measurable Objective: -37 ft.  
Minimum Threshold: -54 ft.

### Hydrograph for Well: RMP\_21



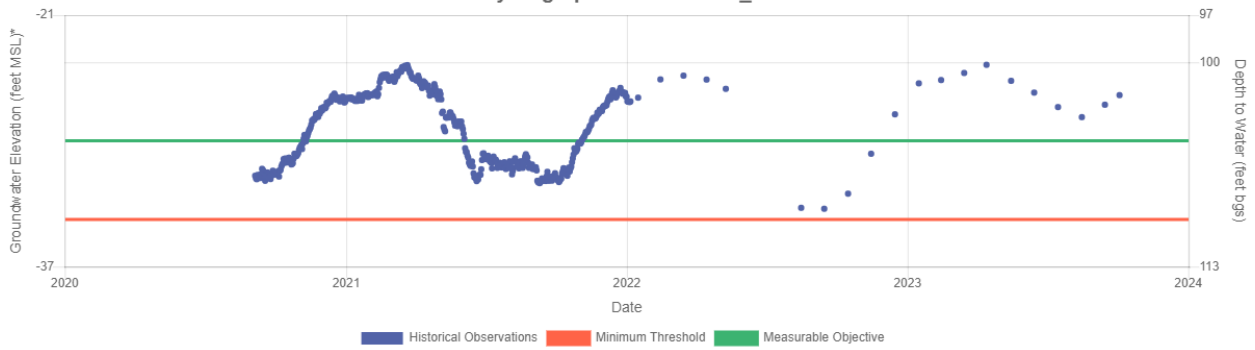
Ground Surface Elevation: 105 ft.  
Measurable Objective: 35 ft.  
Minimum Threshold: 14 ft.

### Hydrograph for Well: RMP\_22



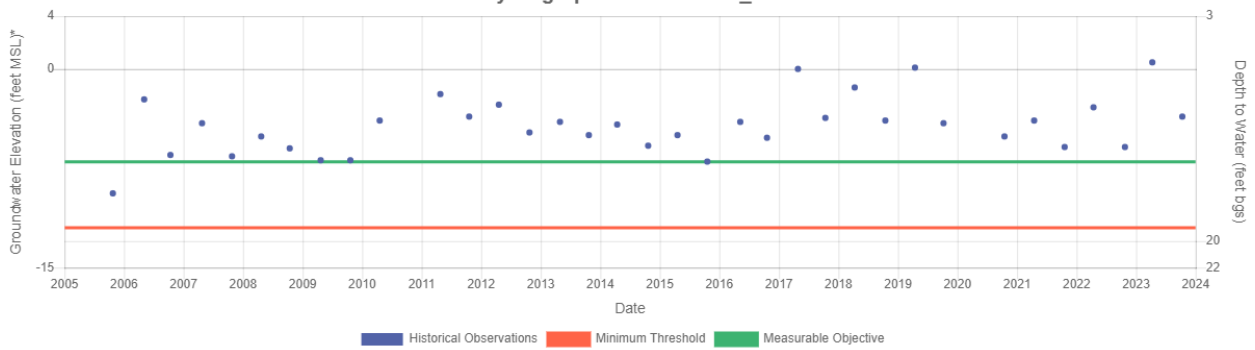
Ground Surface Elevation: 76 ft.  
Measurable Objective: -29 ft.  
Minimum Threshold: -34 ft.

### Hydrograph for Well: RMP\_23



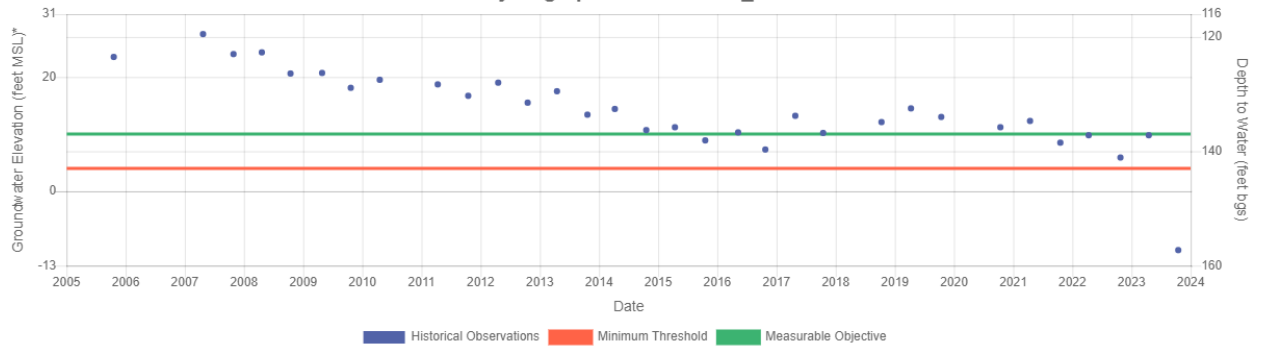
Ground Surface Elevation: 8 ft.  
Measurable Objective: -7 ft.  
Minimum Threshold: -12 ft.

### Hydrograph for Well: RMP\_24



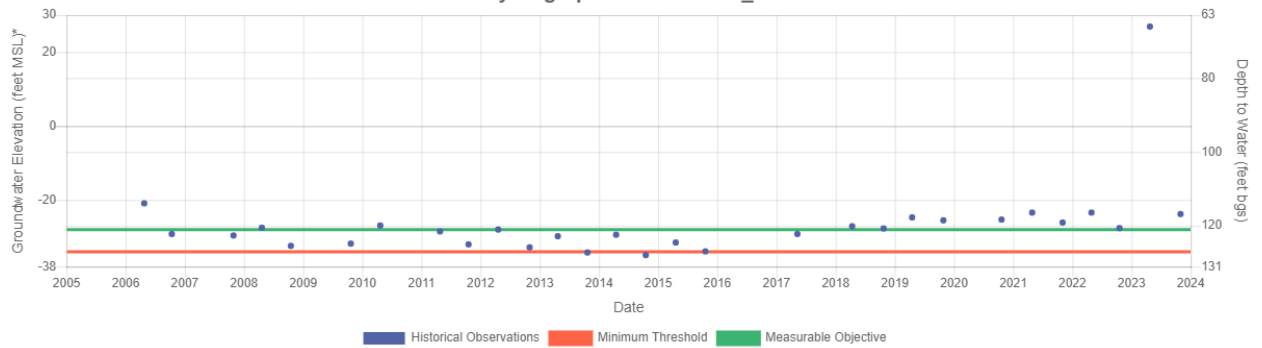
Ground Surface Elevation: 148 ft.  
Measurable Objective: 10 ft.  
Minimum Threshold: 4 ft.

### Hydrograph for Well: RMP\_25



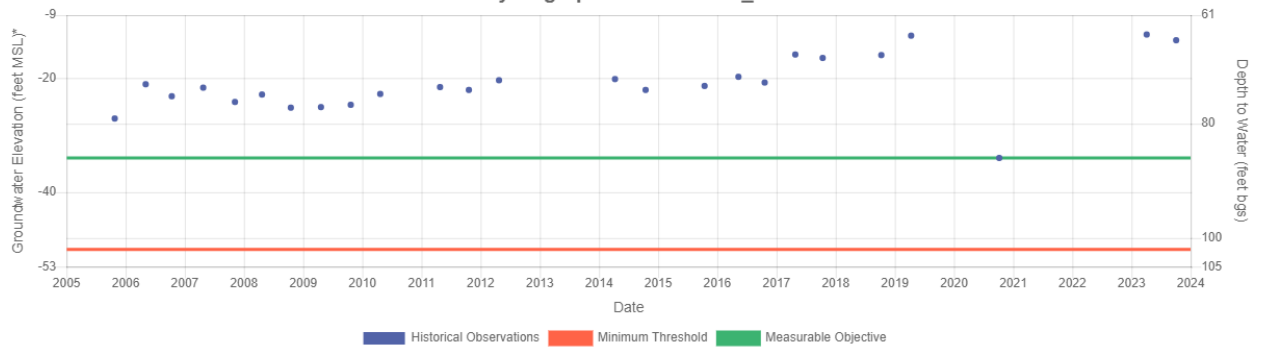
Ground Surface Elevation: 93 ft.  
Measurable Objective: -28 ft.  
Minimum Threshold: -34 ft.

### Hydrograph for Well: RMP\_26



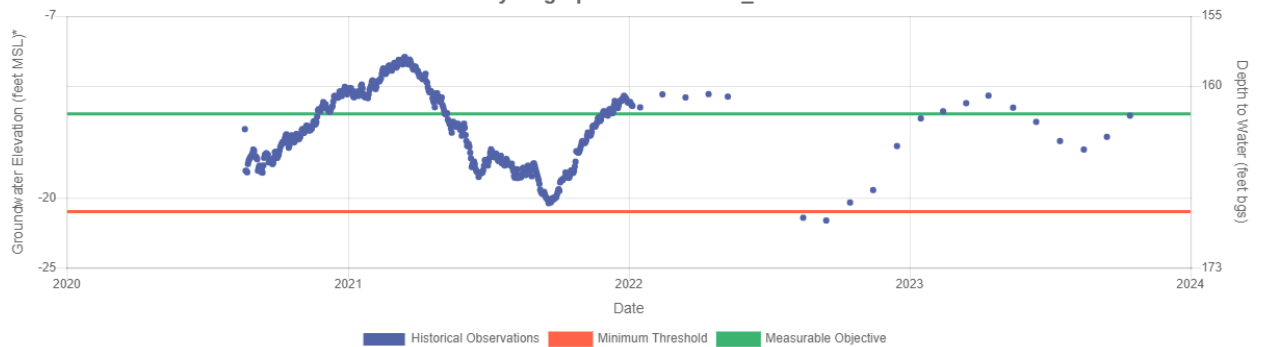
Ground Surface Elevation: 52 ft.  
Measurable Objective: -34 ft.  
Minimum Threshold: -50 ft.

### Hydrograph for Well: RMP\_27



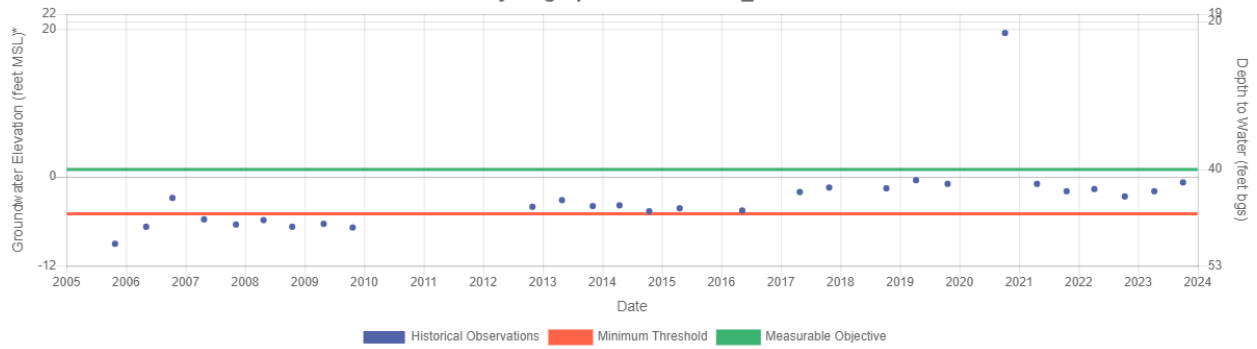
Ground Surface Elevation: 148 ft.  
Measurable Objective: -14 ft.  
Minimum Threshold: -21 ft.

### Hydrograph for Well: RMP\_28



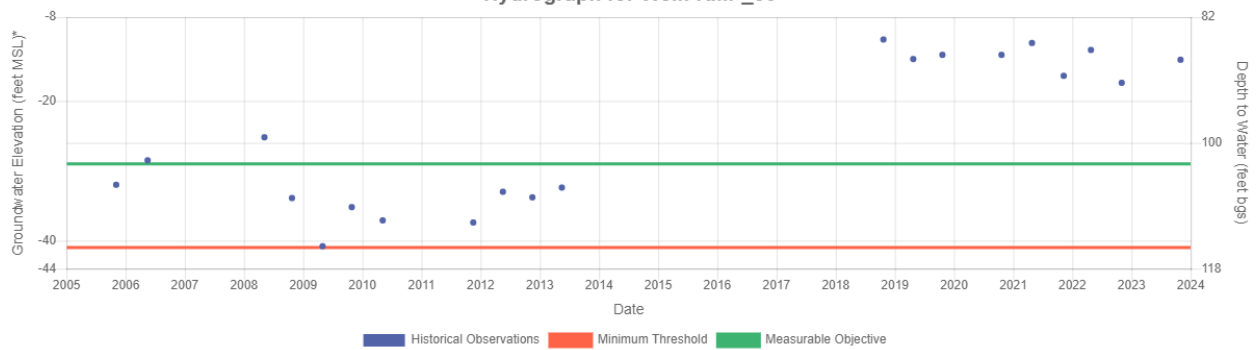
Ground Surface Elevation: 42 ft.  
Measurable Objective: 1 ft.  
Minimum Threshold: -5 ft.

### Hydrograph for Well: RMP\_29



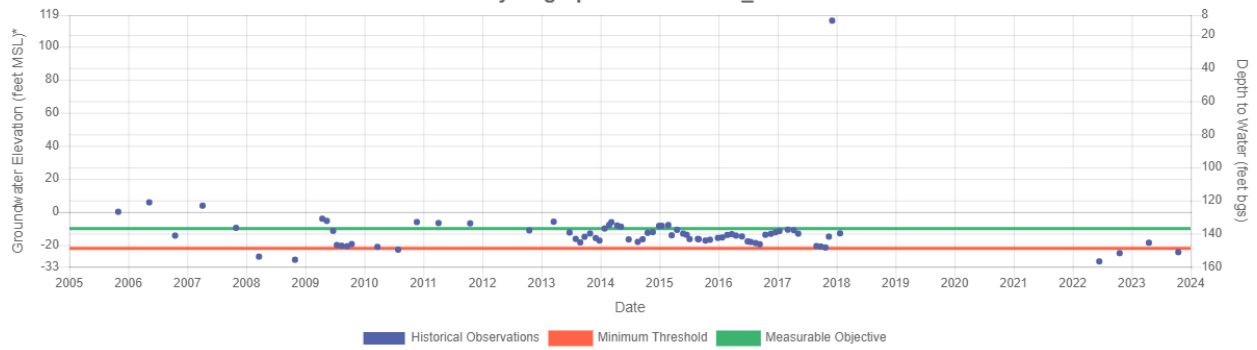
Ground Surface Elevation: 74 ft.  
Measurable Objective: -29 ft.  
Minimum Threshold: -41 ft.

### Hydrograph for Well: RMP\_30



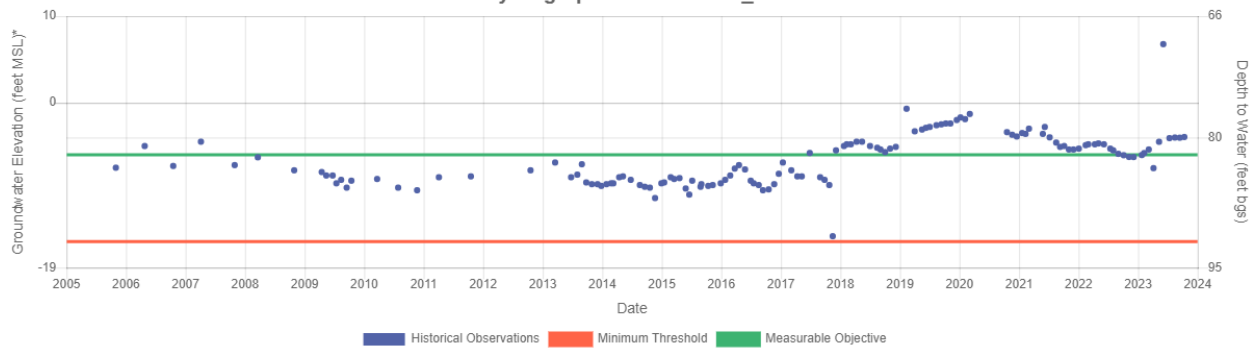
Ground Surface Elevation: 127 ft.  
Measurable Objective: -10 ft.  
Minimum Threshold: -22 ft.

### Hydrograph for Well: RMP\_31



Ground Surface Elevation: 76 ft.  
Measurable Objective: -6 ft.  
Minimum Threshold: -16 ft.

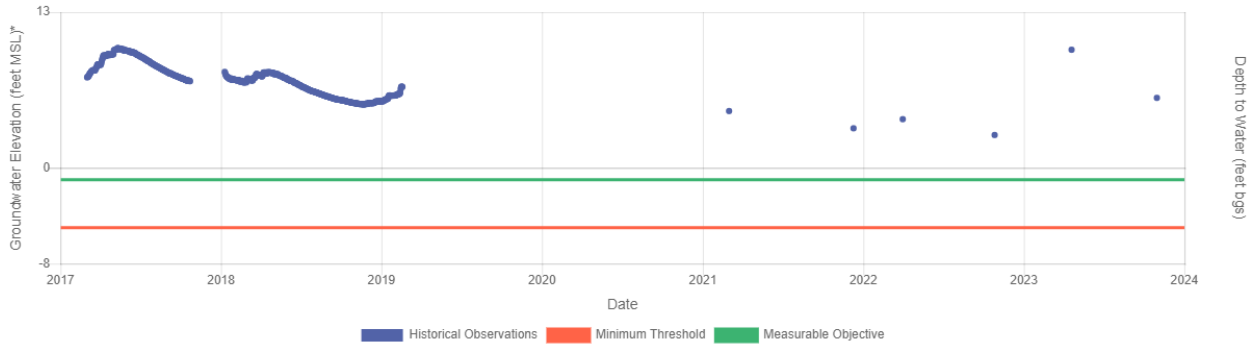
### Hydrograph for Well: RMP\_32





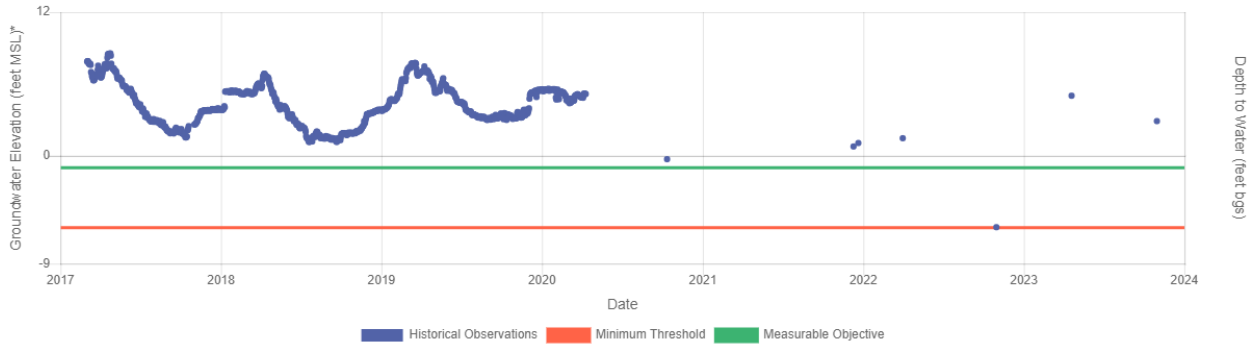
Ground Surface Elevation: 0 ft.  
 Measurable Objective: -1 ft.  
 Minimum Threshold: -5 ft.

Hydrograph for Well: RMP\_33



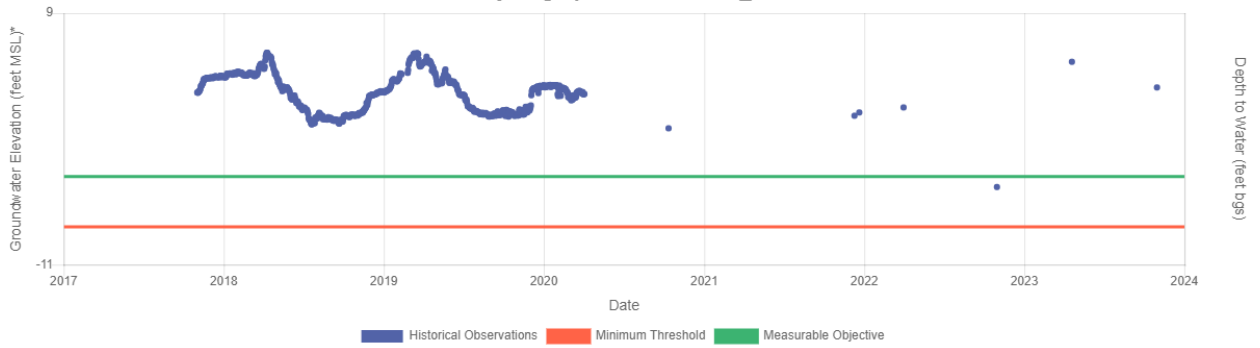
Ground Surface Elevation: 0 ft.  
 Measurable Objective: -1 ft.  
 Minimum Threshold: -6 ft.

Hydrograph for Well: RMP\_34



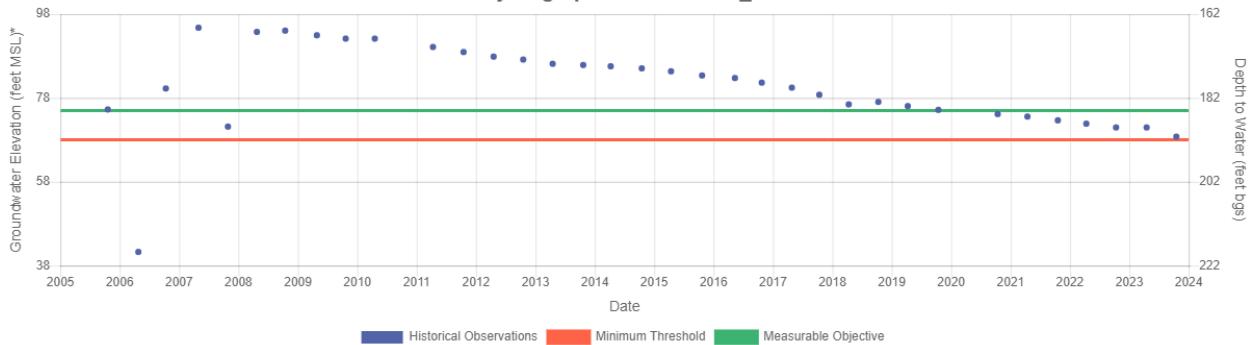
Ground Surface Elevation: 0 ft.  
 Measurable Objective: -4 ft.  
 Minimum Threshold: -8 ft.

Hydrograph for Well: RMP\_35



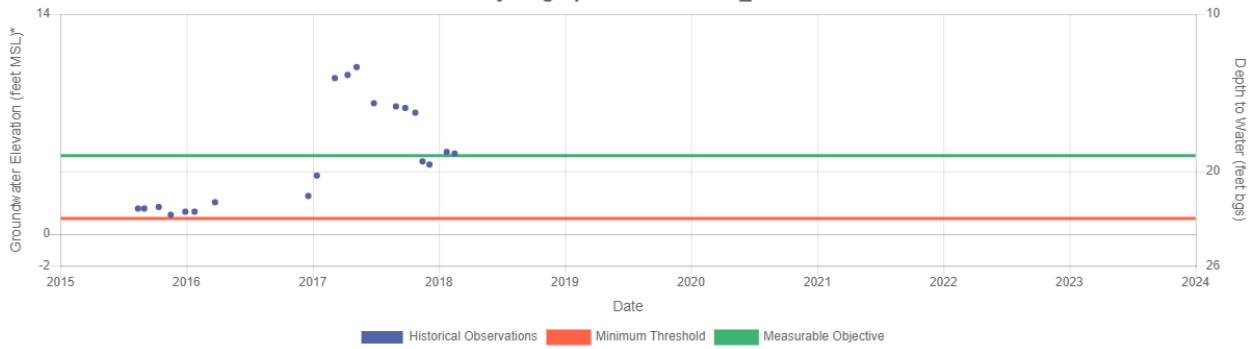
Ground Surface Elevation: 260 ft.  
 Measurable Objective: 75 ft.  
 Minimum Threshold: 68 ft.

Hydrograph for Well: RMP\_36



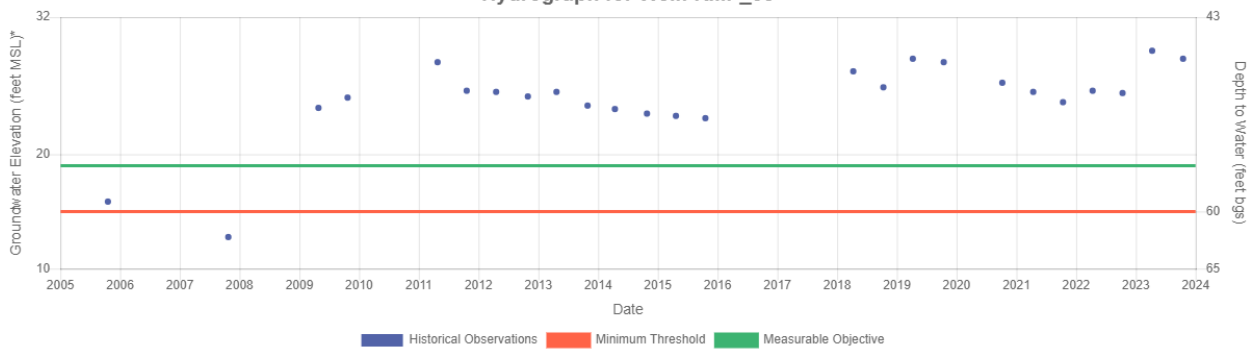
Ground Surface Elevation: 25 ft.  
 Measurable Objective: 5 ft.  
 Minimum Threshold: 1 ft.

Hydrograph for Well: RMP\_37



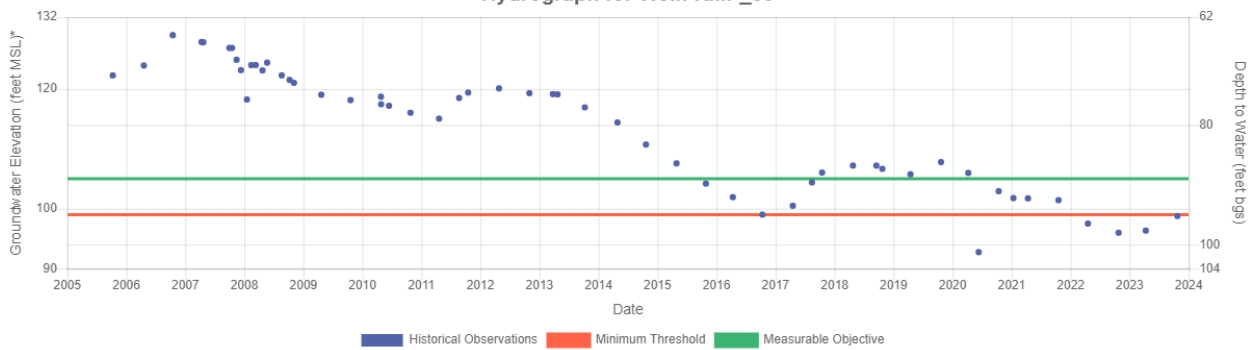
Ground Surface Elevation: 76 ft.  
 Measurable Objective: 19 ft.  
 Minimum Threshold: 15 ft.

Hydrograph for Well: RMP\_38



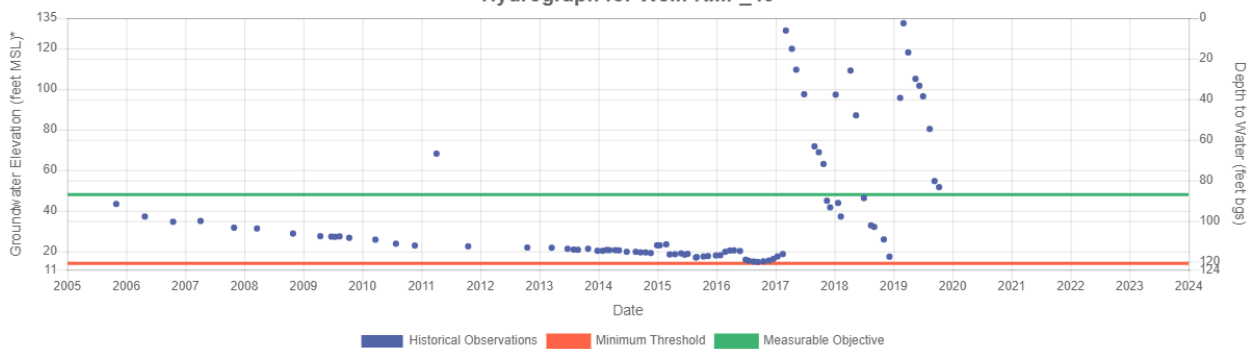
Ground Surface Elevation: 195 ft.  
 Measurable Objective: 105 ft.  
 Minimum Threshold: 99 ft.

Hydrograph for Well: RMP\_39

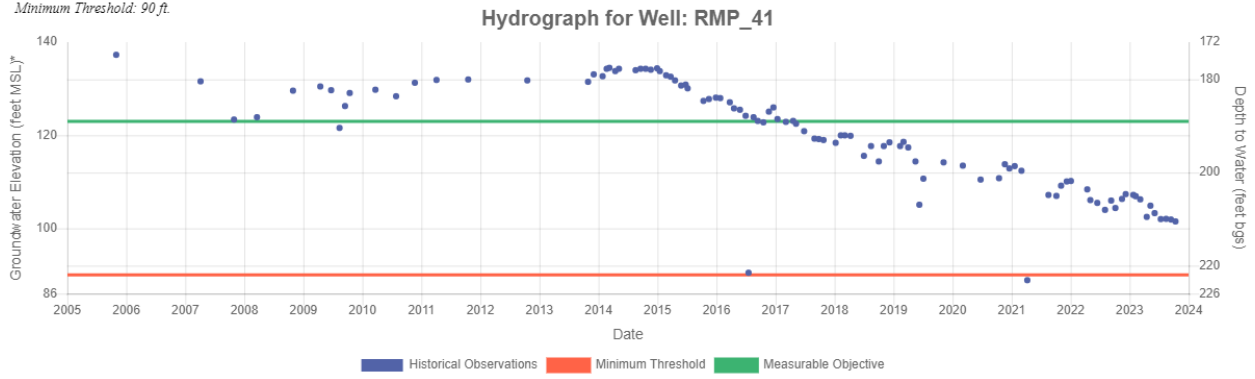


Ground Surface Elevation: 136 ft.  
 Measurable Objective: 48 ft.  
 Minimum Threshold: 14 ft.

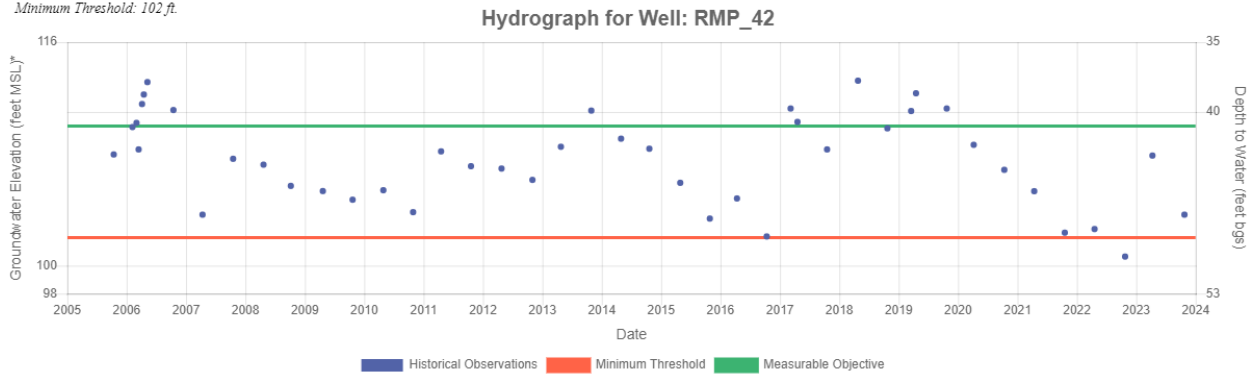
Hydrograph for Well: RMP\_40



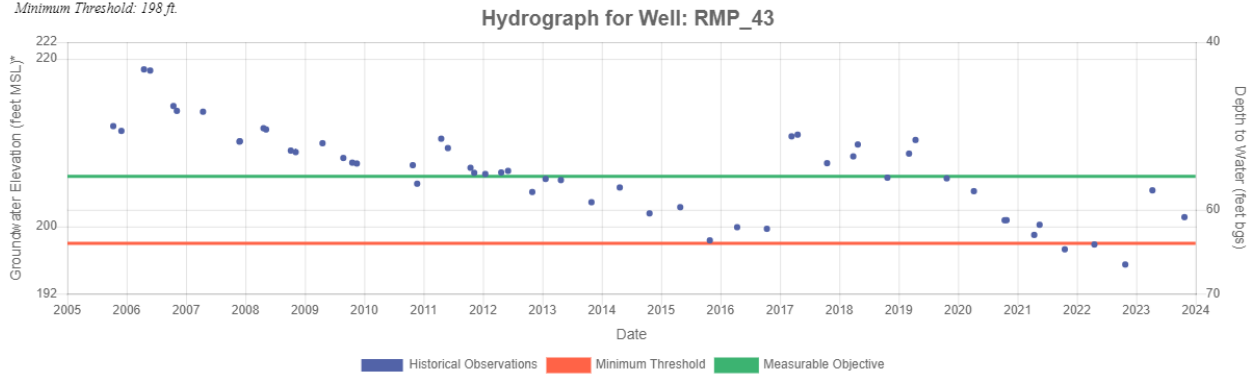
Ground Surface Elevation: 312 ft.  
Measurable Objective: 123 ft.  
Minimum Threshold: 90 ft.



Ground Surface Elevation: 152 ft.  
Measurable Objective: 110 ft.  
Minimum Threshold: 102 ft.

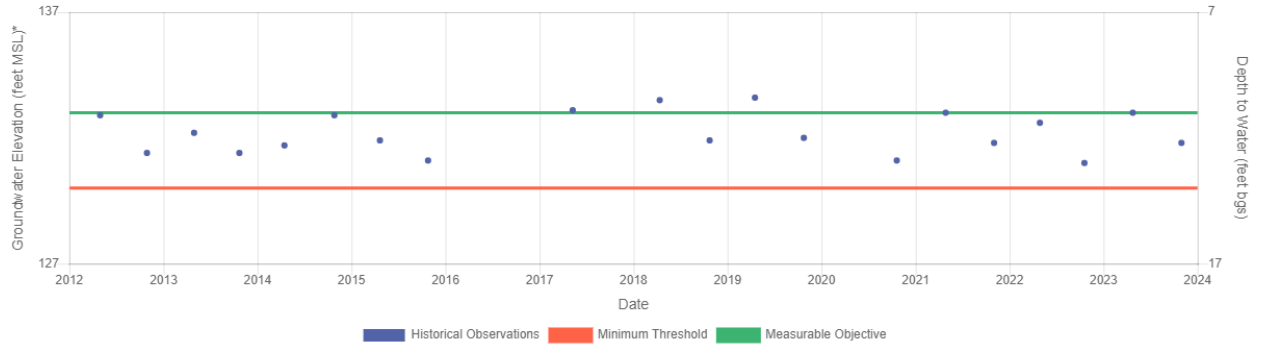


Ground Surface Elevation: 263 ft.  
Measurable Objective: 206 ft.  
Minimum Threshold: 198 ft.



Ground Surface Elevation: 145 ft.  
Measurable Objective: 133 ft.  
Minimum Threshold: 130 ft.

### Hydrograph for Well: RMP\_44



Ground Surface Elevation: 383 ft.  
Measurable Objective: 366 ft.  
Minimum Threshold: 362 ft.

### Hydrograph for Well: RMP\_45

