

"Alaqua" still prominent w/ major road To: Bruce Cosson From: Brenda Rees-Shaping Florida Research

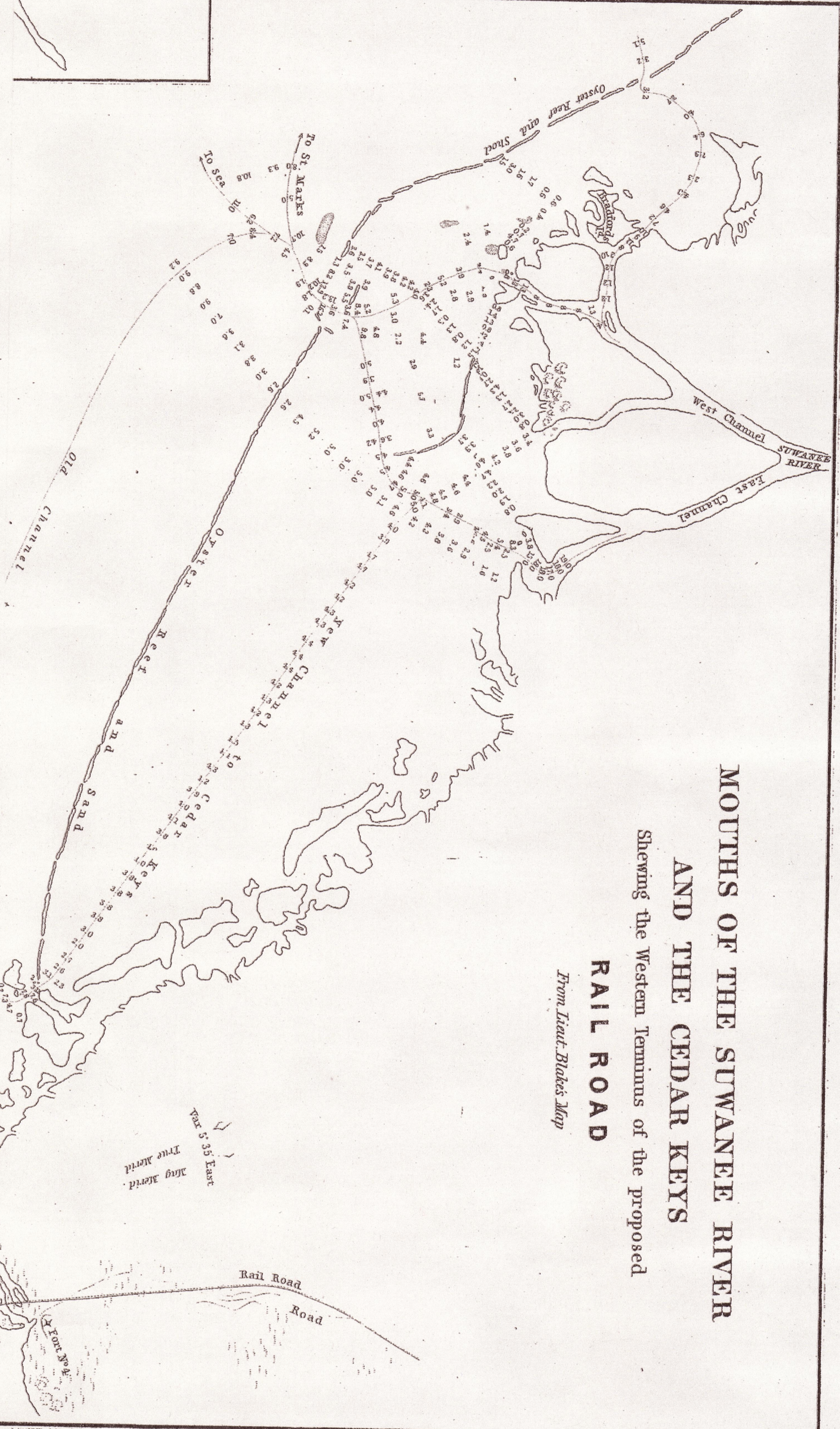
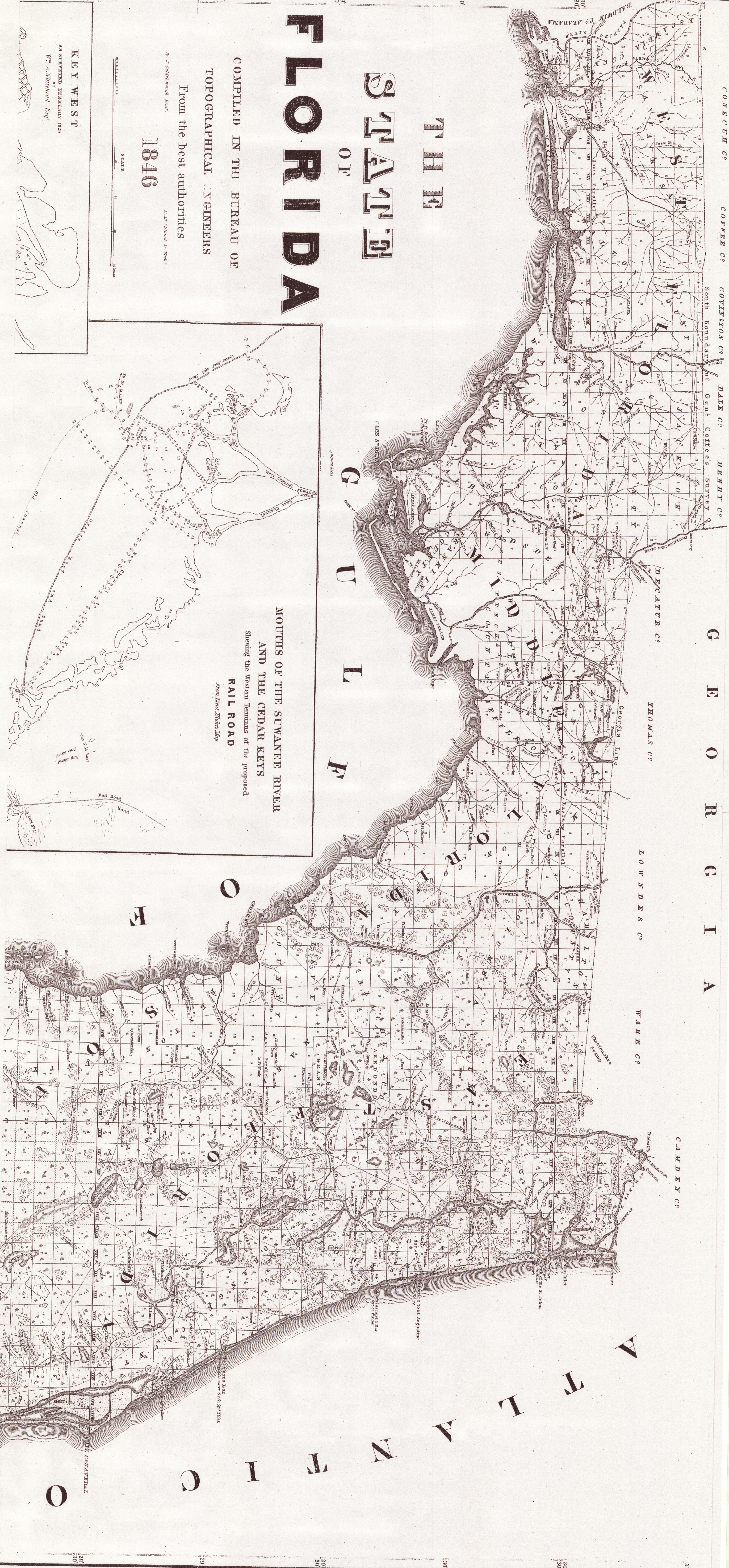
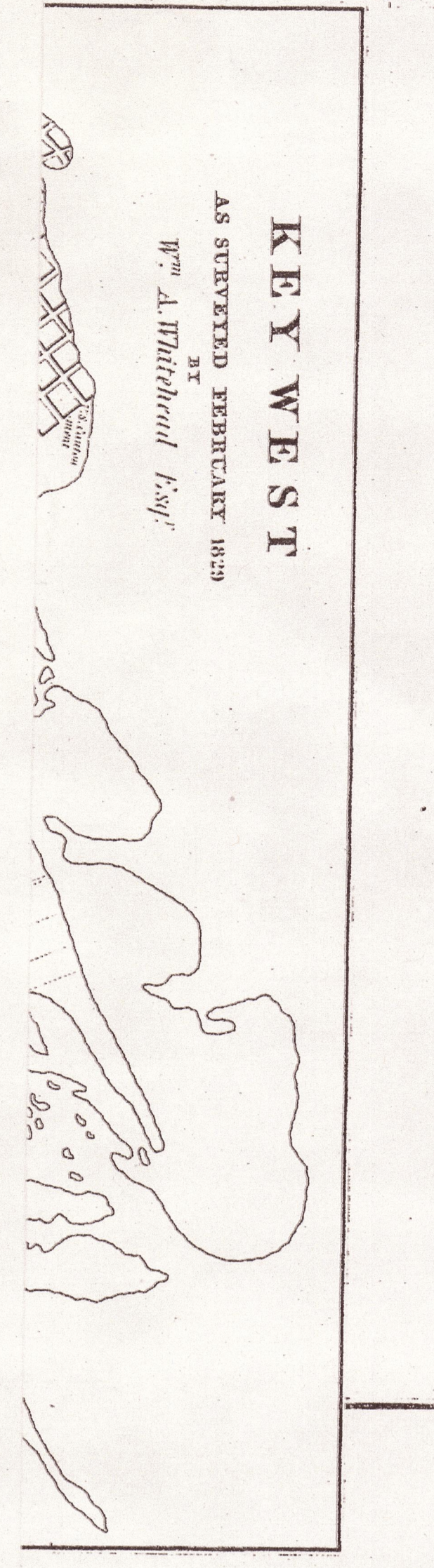
THE STATE OF FLORIDA

COMPILED IN THE BUREAU OF TOPOGRAPHICAL ENGINEERS

1846

From the best authorities

AS SURVEYED BY GEN. J. M. WEST AT THE REQUEST OF THE GOVERNMENT



MOUTHS OF THE SUWANEE RIVER AND THE CEDAR KEYS AND THE RAILROAD Showing the Western Terminus of the proposed RAILROAD From *Trails, Bridges, Map*

COFFEY CO. CORNER CO. COVINGTON CO. DALE CO. HENRY CO. GADSDEN CO. DECATUR CO. THOMAS CO. GEORGIA. LOWMEDES CO. WARE CO. CAMDEN CO.