

C:\USERS\ADRIAN.KOEHN\ONEDRIVE - GPRS\PROJECTS\370460\CAD\WA370460_EX01.DGN



DISCLAIMER

1. THIS DRAWING IS OUTPUT CREATED DIRECTLY FROM DATA COLLECTED IN THE FIELD. IT IS INTENDED TO DOCUMENT MARKINGS AND COMMENTS COLLECTED BY GROUND PENETRATING RADAR SYSTEMS (GPRS, LLC) ON THE DATE OF FIELD WORK.
2. GPRS DOES NOT PROVIDE GEOPHYSICAL, GEOLOGICAL, LAND SURVEYING, OR ENGINEERING SERVICES. GPRS IS NOT A LICENSED LAND SURVEYOR. THIS PDF IS NOT A LAND SURVEY AND MAY NOT BE RELED ON OR USED FOR ANY PURPOSES EXCEPT AS EXPRESSLY STATED HEREIN.
3. GPRS CANNOT GUARANTEE IT WILL BE ABLE TO LOCATE ALL UTILITIES OR OTHER SUBSURFACE FEATURES ON SITE, ALL FINDINGS ARE SUBJECT TO THE TERMS AND CONDITIONS THAT CAN BE VIEWED WITH THE LINK: <https://gpr-radar.com/terms-conditions>
4. AERIAL IMAGERY IS SOMETIMES SHIFTED, OUTDATED, OR INACCURATE WHILE THE LINE AND POINT DATA REMAIN AS COLLECTED IN THE FIELD. AN EFFORT IS MADE TO BETTER ALIGN THE IMAGE WHEN CAD IS ORDERED. HOWEVER, THE IMAGERY PLACEMENT SHOULD BE CONSIDERED APPROXIMATE.
5. FOR ADDITIONAL INFORMATION REGARDING FINDINGS AND EQUIPMENT USED, SEE THE "JOB SUMMARY REPORT" AS WELL AS OTHER SUBMITTALS INCLUDED IN THE SUBMITTAL LETTER SENT VIA EMAIL FOLLOWING COMPLETION OF FIELD WORK.
6. PRIVATE UTILITY LOCATING IS NEVER A REPLACEMENT FOR ONE CALL/811 SERVICES. STATE LAW REQUIRES 811 TO BE CALLED PRIOR TO ANY AND ALL EXCAVATION ACTIVITIES.
7. THE CLIENT LINWORK PROVIDED WAS MOVED, SCALED AND ROTATED TO BEST FIT OVER THE GEOREFERENCED AERIAL IMAGE OF THE SITE. ALL LINWORK IS FOR REFERENCE ONLY.

LEGEND

- ISCAN AREA
 - G --- GAS
 - C --- COMM
 - E --- ELECTRICAL
 - W --- WATER
 - SS --- SANITARY
 - ST --- STORM
 - U --- UNKNOWN
- CLIENT LINWORK**
- [B] ELEC BOX
 - [T] TRANSFORMER
 - [C] ELEC CABINET
 - [V] ELEC VAULT
 - [CB] CATCH BASIN
 - [D] STRM ROOFDRAIN
 - [D] D= DEPTH
 - [B] COMM BOX
 - [V] COMM VAULT
 - [G] GAS RISER
 - [W] WTR MISC
 - [R] WTR RISER
 - [C] CLEAN OUT

0 40' 80'



GPRS IS NOT AFFILIATED WITH 811 BUT DOES RECOMMEND THAT THE SERVICE IS USED ON EVERY PROJECT IN ADDITION TO OUR OWN. SEE NOTE #6 ABOVE.

FOR INFORMATION ONLY

GPRS UTILITY FINDINGS MAP

PREPARED FOR:
CORONA NORCO USD

LOCATION:
CFIS
1230 S MAIN ST
CORONA, CA 92882

DRAWN BY: ADRIAN.KOEHN

PROJECT MANAGER:
CHRIS KNERR
747.257.9019
CHRIS.KNERR@GPRSINC.COM

DATE	7/29/2022
DRAWING NO.	1 REV. 0



DISCLAIMER

1. THIS DRAWING IS OUTPUT CREATED DIRECTLY FROM DATA COLLECTED IN THE FIELD. IT IS INTENDED TO DOCUMENT MARKINGS AND COMMENTS COLLECTED BY GROUND PENETRATING RADAR SYSTEMS (GPRS, LLC) ON THE DATE OF FIELD WORK.
2. GPRS DOES NOT PROVIDE GEOPHYSICAL, GEOLOGICAL, LAND SURVEYING, OR ENGINEERING SERVICES. GPRS IS NOT A LICENSED LAND SURVEYOR. THIS PDF IS NOT A LAND SURVEY AND MAY NOT BE RELED ON OR USED FOR ANY PURPOSES EXCEPT AS EXPRESSLY STATED HEREIN.
3. GPRS CANNOT GUARANTEE IT WILL BE ABLE TO LOCATE ALL UTILITIES OR OTHER SUBSURFACE FEATURES ON SITE, ALL FINDINGS ARE SUBJECT TO THE TERMS AND CONDITIONS THAT CAN BE VIEWED WITH THE LINK: <https://gpr-radar.com/terms-conditions>
4. AERIAL IMAGERY IS SOMETIMES SHIFTED, OUTDATED, OR INACCURATE WHILE THE LINE AND POINT DATA REMAIN AS COLLECTED IN THE FIELD. AN EFFORT IS MADE TO BETTER ALIGN THE IMAGE WHEN CAD IS ORDERED. HOWEVER, THE IMAGERY PLACEMENT SHOULD BE CONSIDERED APPROXIMATE.
5. FOR ADDITIONAL INFORMATION REGARDING FINDINGS AND EQUIPMENT USED, SEE THE "JOB SUMMARY REPORT" AS WELL AS OTHER SUBMITTALS INCLUDED IN THE SUBMITTAL LETTER SENT VIA EMAIL FOLLOWING COMPLETION OF FIELD WORK.
6. PRIVATE UTILITY LOCATING IS NEVER A REPLACEMENT FOR ONE CALL/811 SERVICES. STATE LAW REQUIRES 811 TO BE CALLED PRIOR TO ANY AND ALL EXCAVATION ACTIVITIES.
7. THE CLIENT LINWORK PROVIDED WAS MOVED, SCALED AND ROTATED TO BEST FIT OVER THE GEOREFERENCED AERIAL IMAGE OF THE SITE. ALL LINWORK IS FOR REFERENCE ONLY.

LEGEND

- ISCAN AREA
 - COMM
 - ELECTRICAL
 - WATER
 - GAS
 - SANITARY
 - STORM
 - UNKNOWN
 - CLIENT LINWORK
 - ELEC BOX
 - COMM BOX
 - TRANSFORMER
 - COMM VAULT
 - ELEC CABINET
 - GAS RISER
 - ELEC VAULT
 - WTR MISC
 - CATCH BASIN
 - WTR RISER
 - STRM ROOFDRAIN
 - CLEAN OUT
- D= DEPTH



GPRS IS NOT AFFILIATED WITH 811 BUT DOES RECOMMEND THAT THE SERVICE IS USED ON EVERY PROJECT IN ADDITION TO OUR OWN. SEE NOTE #6 ABOVE.

FOR INFORMATION ONLY

GPRS UTILITY FINDINGS MAP

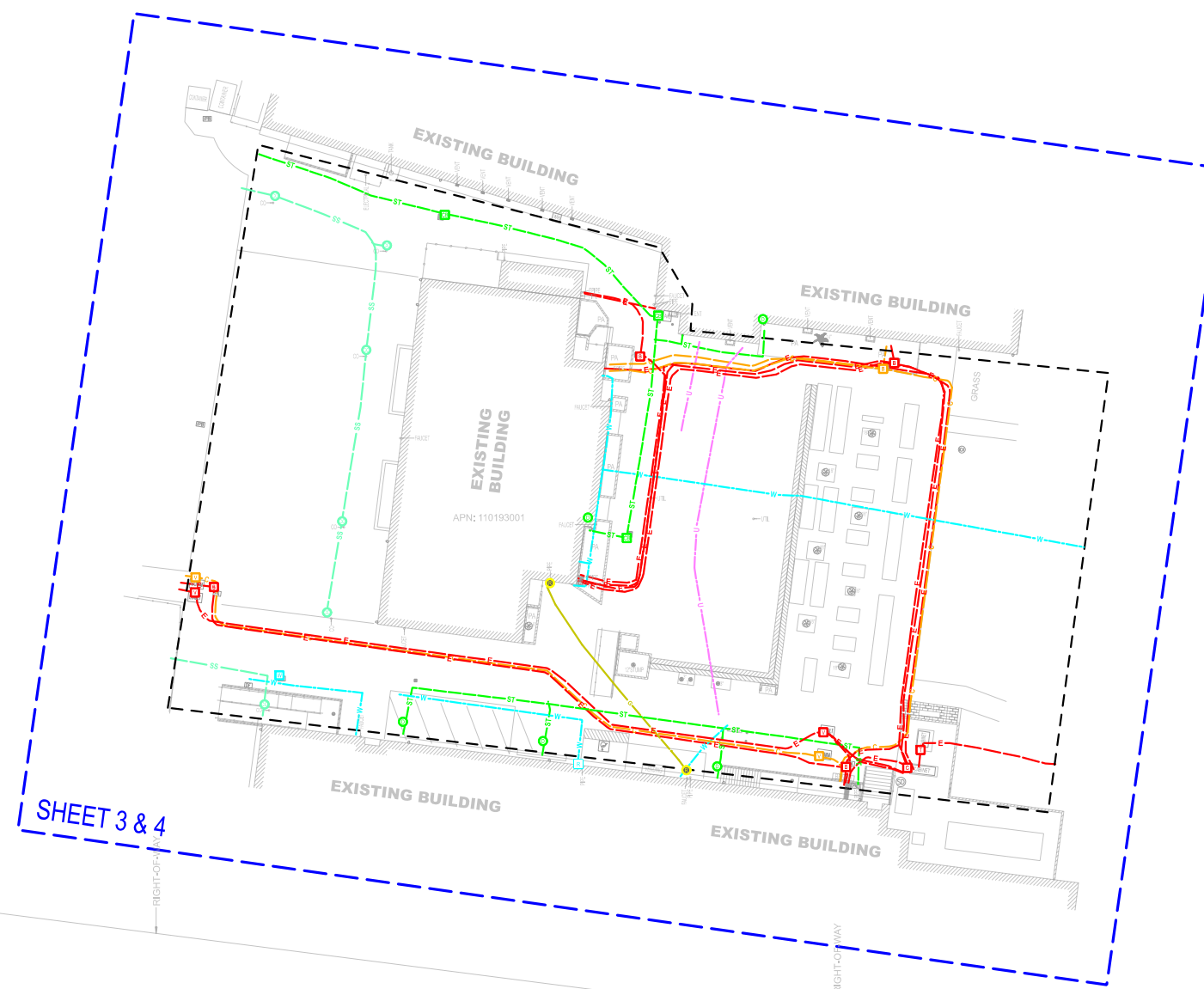
PREPARED FOR:
CORONA NORCO USD

LOCATION:
CFIS
1230 S MAIN ST
CORONA, CA 92882

DRAWN BY: ADRIAN.KOEHN

PROJECT MANAGER:
CHRIS KNERR
747.257.9019
CHRIS.KNERR@GPRSINC.COM

DATE	7/29/2022
DRAWING NO.	2 REV. 0



SHEET 3 & 4

OLIVE STREET
N 82°40'50" W 750.22' (750.57')

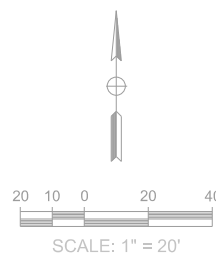
RIGHT-OF-WAY
60'
30'
CENTERLINE

FD, MAG NAIL & WASHER, FLUSH PER CR 08-409

FD, 1" IP TAGGED LS 4449
DN 0.1" PER RS 8377

FD, NAIL & TEN FLUSH
PER CR 12-804

FD, RUSTED SPIKE NO TAG,
DN 0.4" PER CR 09-647





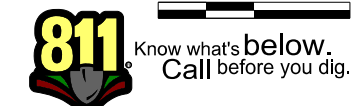
DISCLAIMER

1. THIS DRAWING IS OUTPUT CREATED DIRECTLY FROM DATA COLLECTED IN THE FIELD. IT IS INTENDED TO DOCUMENT MARKINGS AND COMMENTS COLLECTED BY GROUND PENETRATING RADAR SYSTEMS (GPRS, LLC) ON THE DATE OF FIELD WORK.
2. GPRS DOES NOT PROVIDE GEOPHYSICAL, GEOLOGICAL, LAND SURVEYING, OR ENGINEERING SERVICES. GPRS IS NOT A LICENSED LAND SURVEYOR. THIS PDF IS NOT A LAND SURVEY AND MAY NOT BE RELED ON OR USED FOR ANY PURPOSES EXCEPT AS EXPRESSLY STATED HEREIN.
3. GPRS CANNOT GUARANTEE IT WILL BE ABLE TO LOCATE ALL UTILITIES OR OTHER SUBSURFACE FEATURES ON SITE, ALL FINDINGS ARE SUBJECT TO THE TERMS AND CONDITIONS THAT CAN BE VIEWED WITH THE LINK: <https://gpr-radar.com/terms-conditions>
4. AERIAL IMAGERY IS SOMETIMES SHIFTED, OUTDATED, OR INACCURATE WHILE THE LINE AND POINT DATA REMAIN AS COLLECTED IN THE FIELD. AN EFFORT IS MADE TO BETTER ALIGN THE IMAGE WHEN CAD IS ORDERED. HOWEVER, THE IMAGERY PLACEMENT SHOULD BE CONSIDERED APPROXIMATE.
5. FOR ADDITIONAL INFORMATION REGARDING FINDINGS AND EQUIPMENT USED, SEE THE "JOB SUMMARY REPORT" AS WELL AS OTHER SUBMITTALS INCLUDED IN THE SUBMITTAL LETTER SENT VIA EMAIL FOLLOWING COMPLETION OF FIELD WORK.
6. PRIVATE UTILITY LOCATING IS NEVER A REPLACEMENT FOR ONE CALL/811 SERVICES. STATE LAW REQUIRES 811 TO BE CALLED PRIOR TO ANY AND ALL EXCAVATION ACTIVITIES.
7. THE CLIENT LINENWORK PROVIDED WAS MOVED, SCALED AND ROTATED TO BEST FIT OVER THE GEOREFERENCED AERIAL IMAGE OF THE SITE. ALL LINENWORK IS FOR REFERENCE ONLY.

LEGEND

- SCAN AREA
 - COMM
 - ELECTRICAL
 - WATER
 - GAS
 - SS
 - ST
 - UNKNOWN
- CLIENT LINENWORK
- B ELEC BOX
 - T TRANSFORMER
 - C ELEC CABINET
 - V ELEC VAULT
 - CB CATCH BASIN
 - D STRM ROOFDRAIN
 - B COMM BOX
 - V COMM VAULT
 - G GAS RISER
 - W WTR MISC
 - R WTR RISER
 - C CLEAN OUT
- D= DEPTH

0 15' 30'



GPRS IS NOT AFFILIATED WITH 811 BUT DOES RECOMMEND THAT THE SERVICE IS USED ON EVERY PROJECT IN ADDITION TO OUR OWN. SEE NOTE #6 ABOVE.

FOR INFORMATION ONLY

GPRS UTILITY FINDINGS MAP

PREPARED FOR:
CORONA NORCO USD

LOCATION:
CFIS
1230 S MAIN ST
CORONA, CA 92882

DRAWN BY: ADRIAN.KOEHN

PROJECT MANAGER:
CHRIS KNERR
747.257.9019
CHRIS.KNERR@GPRSINC.COM

DATE	7/29/2022
DRAWING NO.	3 REV. 0



C:\USERS\ADRIAN.KOEHN\DRIVE - GPRS\PROJECTS\370460\CAD\WA370460_EX01.DGN



DISCLAIMER

1. THIS DRAWING IS OUTPUT CREATED DIRECTLY FROM DATA COLLECTED IN THE FIELD. IT IS INTENDED TO DOCUMENT MARKINGS AND COMMENTS COLLECTED BY GROUND PENETRATING RADAR SYSTEMS (GPRS, LLC) ON THE DATE OF FIELD WORK.
2. GPRS DOES NOT PROVIDE GEOPHYSICAL, GEOLOGICAL, LAND SURVEYING, OR ENGINEERING SERVICES. GPRS IS NOT A LICENSED LAND SURVEYOR. THIS PDF IS NOT A LAND SURVEY AND MAY NOT BE RELEIED ON OR USED FOR ANY PURPOSES EXCEPT AS EXPRESSLY STATED HEREIN.
3. GPRS CANNOT GUARANTEE IT WILL BE ABLE TO LOCATE ALL UTILITIES OR OTHER SUBSURFACE FEATURES ON SITE, ALL FINDINGS ARE SUBJECT TO THE TERMS AND CONDITIONS THAT CAN BE VIEWED WITH THE LINK: <https://gpr-radar.com/terms-conditions>
4. AERIAL IMAGERY IS SOMETIMES SHIFTED, OUTDATED, OR INACCURATE WHILE THE LINE AND POINT DATA REMAIN AS COLLECTED IN THE FIELD. AN EFFORT IS MADE TO BETTER ALIGN THE IMAGE WHEN CAD IS ORDERED. HOWEVER, THE IMAGERY PLACEMENT SHOULD BE CONSIDERED APPROXIMATE.
5. FOR ADDITIONAL INFORMATION REGARDING FINDINGS AND EQUIPMENT USED, SEE THE "JOB SUMMARY REPORT" AS WELL AS OTHER SUBMITTALS INCLUDED IN THE SUBMITTAL LETTER SENT VIA EMAIL FOLLOWING COMPLETION OF FIELD WORK.
6. PRIVATE UTILITY LOCATING IS NEVER A REPLACEMENT FOR ONE CALL/811 SERVICES. STATE LAW REQUIRES 811 TO BE CALLED PRIOR TO ANY AND ALL EXCAVATION ACTIVITIES.
7. THE CLIENT LINENWORK PROVIDED WAS MOVED, SCALED AND ROTATED TO BEST FIT OVER THE GEOREFERENCED AERIAL IMAGE OF THE SITE. ALL LINENWORK IS FOR REFERENCE ONLY.

LEGEND

- ISCAN AREA
 - GAS
 - COMM
 - ELECTRICAL
 - WATER
 - SS
 - ST
 - UNKNOWN
- CLIENT LINENWORK
- B ELEC BOX
 - T TRANSFORMER
 - C ELEC CABINET
 - V ELEC VAULT
 - CB CATCH BASIN
 - D STRM ROOFDRAIN
 - B COMM BOX
 - V COMM VAULT
 - G GAS RISER
 - W WTR MISC
 - R WTR RISER
 - C CLEAN OUT
- D= DEPTH



0 15' 30'

Know what's below.
Call before you dig.

GPRS IS NOT AFFILIATED WITH 811 BUT DOES RECOMMEND THAT THE SERVICE IS USED ON EVERY PROJECT IN ADDITION TO OUR OWN. SEE NOTE #6 ABOVE.

FOR INFORMATION ONLY

GPRS UTILITY FINDINGS MAP

PREPARED FOR:
CORONA NORCO USD

LOCATION:
CFIS
1230 S MAIN ST
CORONA, CA 92882

DRAWN BY: ADRIAN.KOEHN

PROJECT MANAGER:
CHRIS KNERR
747.257.9019
CHRIS.KNERR@GPRSINC.COM

DATE	7/29/2022
DRAWING NO.	4 REV. 0

C:\USERS\ADRIAN.KOEHN\EDRIVE - GPRS\PROJECTS\370460\CAD\WA370460_EX01.DGN

