

# USATF CERTIFICATE AR11029DLP

## Effective 11/16/2011 – 12/31/2021

N



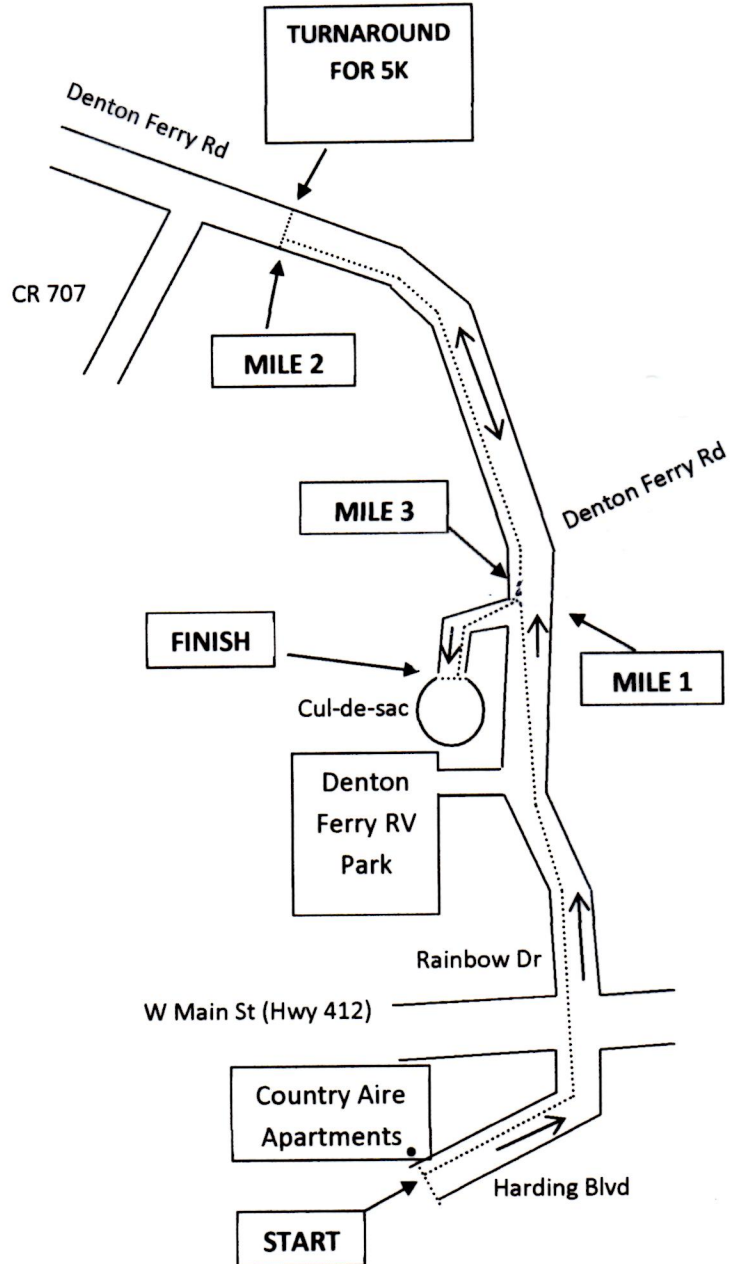
Official Route of the  
**White River**  
**5K**  
 Cotter, AR  
*measured for certification by  
 Richard Johnson on 10/8/2011  
 (shortest possible route used—  
 map not to scale—mile markers are  
 approximate)*

**List of points as measured  
 (all marked with PK nails and  
 washers):**

**START**—In line with center of utility pole in center of Country Aire Apt. parking lot. Elevation = 643'

**TURNAROUND**—550 ft SE of S edge of CR 707 where it intersects with Denton Ferry Rd. Elevation = 451'

**FINISH**— South end of driveway that attaches to cul-de-sac, which is just north of Denton Ferry RV Park. Elevation = 432'



**COTTER, AR**

**Official Route of the  
White River  
Half Marathon**

**Cotter, AR**  
*measured for certification by  
 Richard Johnson on 10/8/2011  
 (shortest possible route used—  
 map not to scale—mile markers are  
 approximate)*

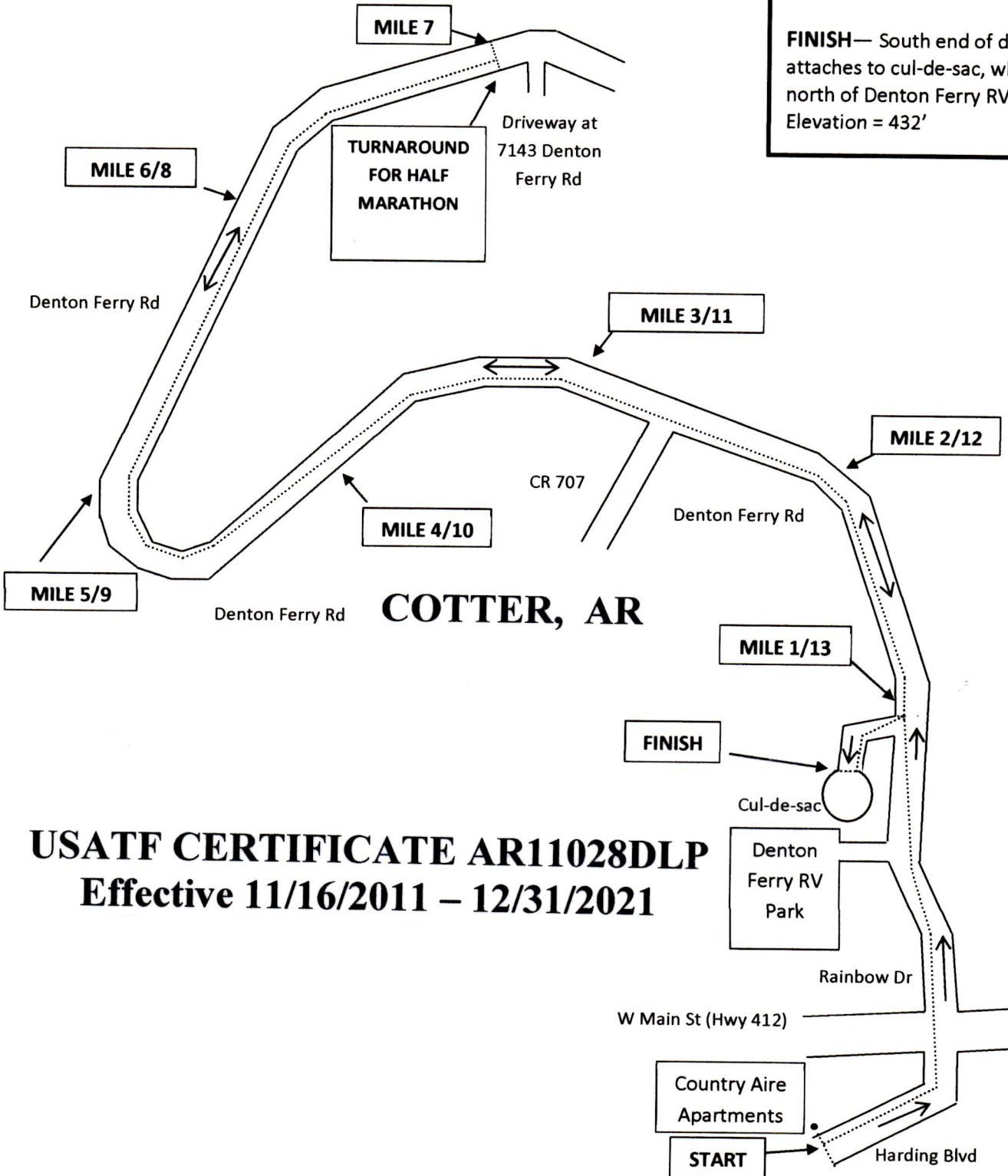
**List of points as measured  
(all marked with PK nails and  
washers):**

**START**—In line with center of utility pole in center of Country Aire Apt. parking lot. Elevation = 643'

**TURNAROUND**—76 ft W of W edge of driveway at 7143 Denton Ferry Road. Elevation = 466'

**FINISH**— South end of driveway that attaches to cul-de-sac, which is just north of Denton Ferry RV Park. Elevation = 432'

**N**



**USATF CERTIFICATE AR11028DLP  
 Effective 11/16/2011 – 12/31/2021**

**Official Route of the  
White River  
Marathon**

**Cotter, AR**

*measured for certification by  
Richard Johnson on 10/8/2011  
(shortest possible route used—  
map not to scale—mile markings are approximate)*

**List of points as measured  
(all marked with PK nails and  
washers):**

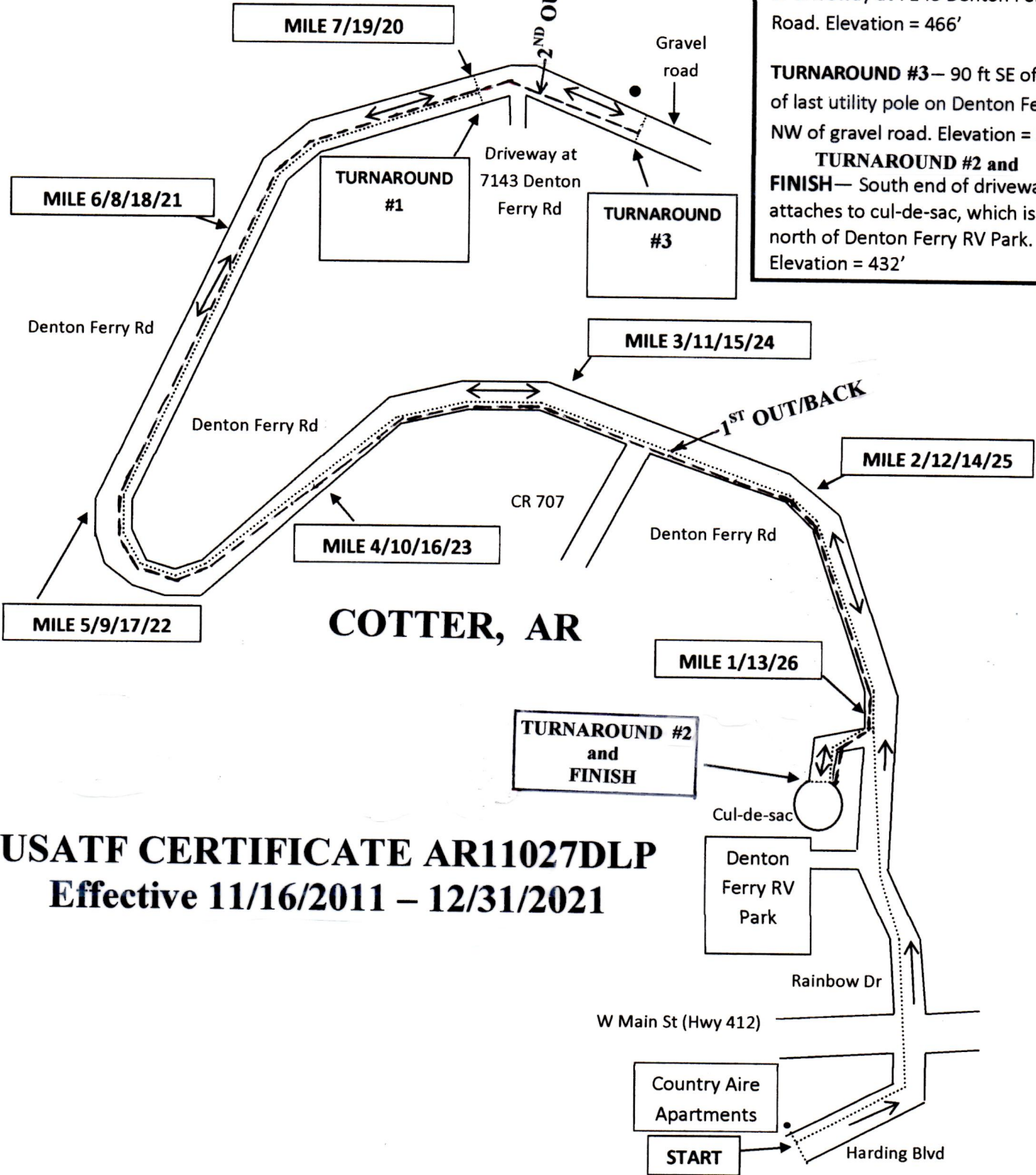
**START**—In line with center of utility pole in center of Country Aire Apt. parking lot. Elevation = 643'

**TURNAROUND #1**—76 ft W of W edge of driveway at 7143 Denton Ferry Road. Elevation = 466'

**TURNAROUND #3**— 90 ft SE of center of last utility pole on Denton Ferry Rd NW of gravel road. Elevation = 503'

**TURNAROUND #2 and FINISH**— South end of driveway that attaches to cul-de-sac, which is just north of Denton Ferry RV Park. Elevation = 432'

**N**



**COTTER, AR**

**USATF CERTIFICATE AR11027DLP  
Effective 11/16/2011 – 12/31/2021**