



5896 W 200 N, Greenfield, IN 46140 to 9 Guilford Rd, Montgomery, IL

Drive 230 miles, 3 h 41 min

5896 W 200 N

Greenfield, IN 46140

Get on I-70 W





4 min (1.8 mi)



- ↑ 1. Head west on W 225 N
367 ft
- 2. Turn right to stay on W 225 N
0.1 mi
- ↶ 3. Turn left to stay on W 225 N
0.1 mi
- 4. Turn right at the 1st cross street onto N 600 W/N 600W
[Continue to follow N 600W](#)
0.3 mi
- ⤴ 5. Use the right 2 lanes to turn slightly right onto the Interstate 70 W ramp to Indianapolis
1.2 mi



Take I-465 N, I-65 N, I-80 W and I-294 N to IL-126 W/Historic U.S. 66 W/E Main St in Plainfield. Take exit 261 from I-55 S


3 h 14 min (214 mi)

- ⤴ 6. Merge onto I-70 W
5.2 mi
- 7. Use the right 2 lanes to take exit 90 to merge onto I-465 N
12.9 mi
- ↶ 8. Keep left to continue on I-465 W
5.9 mi
- ⤴ 9. Keep left at the fork to continue on I-865 W, follow signs for Interstate 865 W/Interstate 65 N/Chicago
4.8 mi
- ⤴ 10. Merge onto I-65 N
130 mi
- 11. Use the right 2 lanes to take exit 259A for Interstate 80 W/Interstate 94 W/US 6 W toward Chicago
1.3 mi

-  12. Merge onto I-80 W/I-94 W/US-6 W
 -  Continue to follow I-80 W
 -  Toll road
 -  Entering Illinois


18.2 mi
-  13. Keep left at the fork to continue on I-294 N
 -  Toll road


18.6 mi
-  14. Take exit 23B to merge onto I-55 S/Stevenson Expy
 -  Continue to follow I-55 S



16.8 mi
-  15. Take exit 261 for IL-126 W toward Plainfield


0.4 mi


Follow Essington Rd, W 127th St and US-30 W to Guilford Rd in Boulder Hill



-
- 27 min (14.5 mi)
-  16. Continue onto IL-126 W/Historic U.S. 66 W/E Main St


210 ft
 -  17. Turn right onto Essington Rd


1.4 mi
 -  18. Turn left onto W 127th St/Reagan Blvd
 -  Continue to follow W 127th St


3.4 mi
 -  19. Turn right onto US-30 W


5.4 mi
 -  20. Use the left 2 lanes to turn left onto US-30/US-34/Ogden Ave



0.4 mi
 -  21. Turn right onto US-30 W
 -  Pass by Taco Bell (on the right in 1.7 mi)

2.7 mi
 -  22. Turn left onto Briarcliff Rd

0.4 mi
 -  23. Turn left onto S Bereman Rd

0.4 mi
 -  24. Turn right onto Boulder Hill Pass

371 ft
 -  25. Turn left onto Codorus Rd

0.2 mi
 -  26. Turn right onto Guilford Rd
 -  Destination will be on the right

272 ft

9 Guilford Rd

Montgomery, IL 60538

These directions are for planning purposes only. You may find that construction projects, traffic, weather, or other events may cause conditions to differ from the map results, and you should plan your route accordingly. You must obey all signs or notices regarding your route.