

WOYLA

EMBRACE THE DUALITY
OF CITY AND PARKSIDE LIVING

Voya is derived from the word “voyage”. Voyages often reflect transitions, gateways to memorable experiences and purpose. That makes it a fitting name for this project because Voya’s residents will access the best of Parkside Village’s urban and natural elements. Residents will enjoy the best of both city conveniences and natural park space, inspiring balanced living.

VOYA

Parkside Village Map

CONFEDERATION PARKWAY

VOYA

THE GRAND
RESIDENCES
AT PARKSIDE VILLAGE

THE PARK
RESIDENCES
AT PARKSIDE VILLAGE

THE RESIDENCES
AT PARKSIDE VILLAGE

BLOCK
NINE

theTowns
AT PARKSIDE VILLAGE

Mississauga Area Map



HWY 403

403

Highway 403

HWY 403

403

403



Drs. Eckler, Black & Leung Orthodontists...



Kariya Park



Fairview Public School

Mid-Rise Office Buildings

Square One Shopping Centre

MiWay Transit Terminal

Mississauga Celebration Square

Sheridan College - Hazel McCallion...

Education

Central Library

City Hall

Central Library

YMCA

High Rise Residential

Future Park

Future Park

VOYA SITE

Zonta Linear Park

Zonta Meadows Tennis courts

Zonta Accessible Playground

Zonta Meadows Park

Key Facts

- Voya is adjacent to Avia and Avia 2. Voya will be located on the Northwest end of the Parkside Village community.
- Voya's architectural design finds inspiration from the exceptional location in which this project is sited.
- The site merges together urban and natural edges. It book ends the Parkside Village development and will have unobstructed views on the West and South sides. Zonta Meadows Park and the Future Parkside Village Park to the south.
- No vehicle access will be provided on the park frontage, providing a peaceful and unobstructed view of nature.

Green Roofs

Green roofs and planters make their way up the beautifully sculpted podium, blurring the line between landscape and architecture.

Retail

Approximately 10,000 sq.ft. of retail space will be located between the 2 residential tower lobby entrances on the Cityside.

VOYA

Number of Storeys

Tower 1

42

Tower 2

36

Number of Units

930

Suites Range from

1 bedroom to
3 bedrooms

446 sq. ft. to 922 sq. ft.

VOYA

Typical Floorplate



Amenities

30,000 sq. ft. of indoor and outdoor amenities will be located on the ground and 5th floor facing the park.

5th floor

Ground floor

VOYA

The Architecture

- Two contrasting faces of the building, Cityside and Parkside.
- Hard and soft transitions conveyed through articulation and materials.
- Appreciating its proximity to the vast green spaces that surround Voya.

VOYA

Cityside Living at Voya

On the Cityside, two structured elegant and refined towers gently emerge vertically from a podium scaled to complement the street edge and its pedestrian friendly and well designed landscape features. A grid on the facade for the cityside with vertical emphasis provides a sense of height, protection and solid rhythm.

Parkside Living at Voya

The podium and the towers seamlessly merge into each other defining an architectural expression inspired by natural curvilinear forms. On this side the development becomes an extension of the park and its topography.

The Team

Developer



Sales

In2ition Realty



Architecture

Turner Fleisher

(Architect for Avia and PSV/ PSV2 at Parkside Village)



Interior Designer

Tact Interior Design

(Designer for Avia at Parkside Village)




Features & Finishes and Kitchen & Bath Designer


TV Contractor Brian McCourt and
Trish Johnston

Marketing and Advertising

Vanderbrand



Parkside Village is the Place to Be



Sprawling across 30 acres and brimming with possibility, Parkside Village is in the heart of the Mississauga City Centre. Designed for residents to connect with each other and with their surroundings, Parkside Village injects new spirit and life into Mississauga through stunning architecture and inspiring urban planning.



Village Highlights





**This is a place to
live, work, and play.
And that is what life
at Parkside Village is
all about.**



Transit

Square One



City Centre Transit Hub (1.2 km)

Future Hurontario LRT

VOYA

Erindale



Cooksville



20 min to downtown Toronto >

ELINTON AVE W

EAST CREDIT

MISSISSAUGA VALLEY

BURNHAMTHORPE RD W

CENTRAL PKWY E

FAIRVIEW

MAVIS RD

RATHBURN RD W

ZONTA MEADOWS PARK

CONFEDERATION PKWY

CENTRAL PKWY W

CREDITVIEW WOODS PARK

DR. MARTIN L. DOBKIN COMMUNITY

Amenities



Schools

Huntington Ridge
Public School
(1.7km)

City Centre
Transit Hub

Sheridan College
Hazel McCallion
Campus
(600m)

Future
Hurontario
LRT

Fairview
Public School
(2km)

VOYA

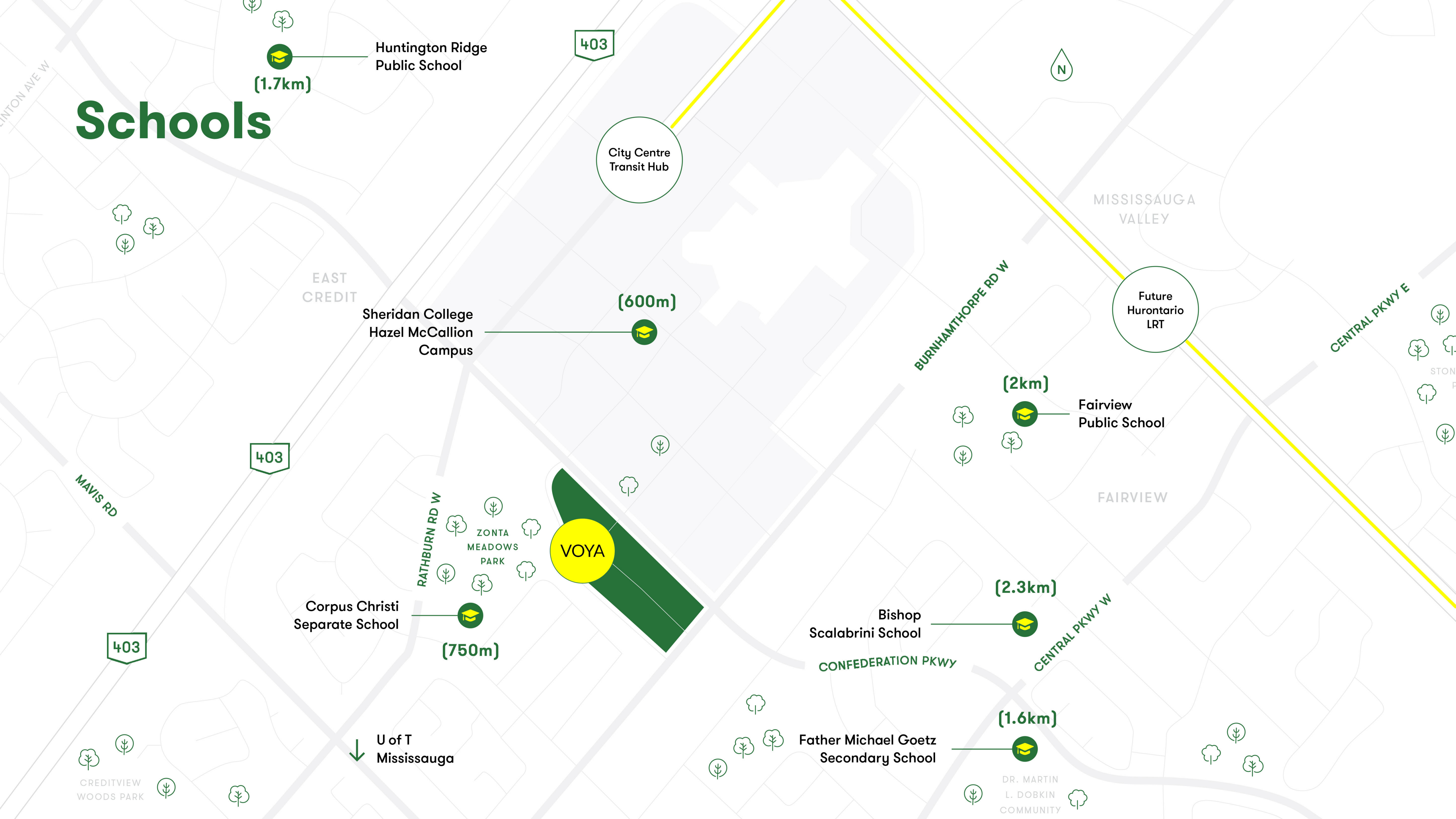
Corpus Christi
Separate School
(750m)

Bishop
Scalabrini School
(2.3km)

U of T
Mississauga

Father Michael Goetz
Secondary School
(1.6km)

DR. MARTIN
L. DOBKIN
COMMUNITY



WOYLA

LifeatParkside.com

DEVELOPER

AMACON

LIVE WELL®

EXCLUSIVE BROKERAGE

in2ition

IN2ITION | REALTY | BROKERAGE