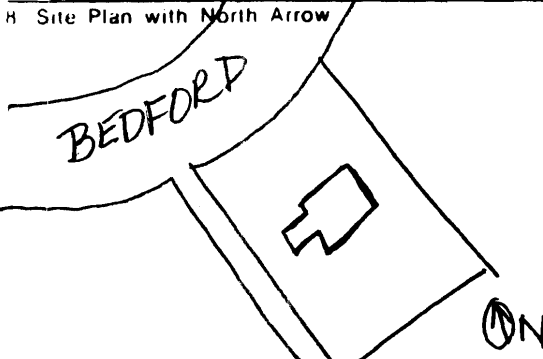
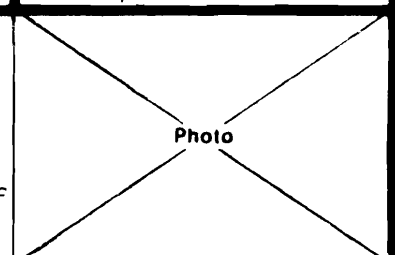


SL-100 014-001

Missouri Office Of Historic Preservation HISTORIC INVENTORY

P.O. Box 176
Jefferson City, Missouri 65102

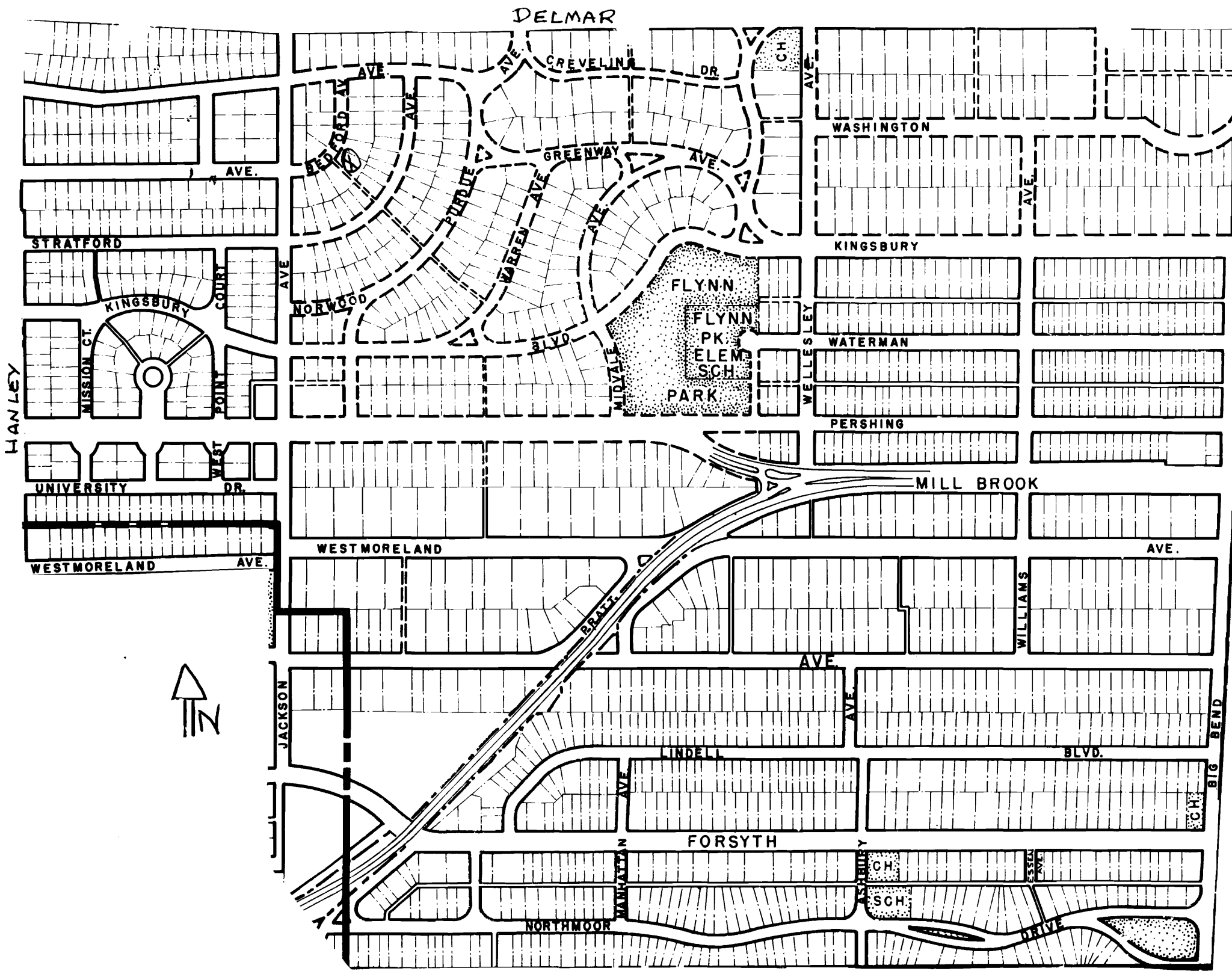
<p>1 No</p> <p>2 County St. Louis County</p> <p>3 Location of Negatives St. Louis County Parks</p> <p>6 Specific Location Lot 21, Block 6 University Hills</p> <p>7 City or Town If Rural, Township & Vicinity University City</p> <p>8 Site Plan with North Arrow</p>  <p>9 Coordinates UTM Lat Long</p> <table border="1" style="width:100%; border-collapse: collapse;"> <tr> <td style="width:50%;">11 On National Register? Yes <input checked="" type="checkbox"/> No <input checked="" type="checkbox"/></td> <td style="width:50%;">12 Is It Eligible? Yes <input checked="" type="checkbox"/> No <input type="checkbox"/></td> </tr> <tr> <td>13 Part of Estab. Hist Dist? Yes <input type="checkbox"/> No <input checked="" type="checkbox"/></td> <td>14 District Potent'l? Yes <input checked="" type="checkbox"/> No <input type="checkbox"/></td> </tr> </table> <p>15 Name of Established District</p>	11 On National Register? Yes <input checked="" type="checkbox"/> No <input checked="" type="checkbox"/>	12 Is It Eligible? Yes <input checked="" type="checkbox"/> No <input type="checkbox"/>	13 Part of Estab. Hist Dist? Yes <input type="checkbox"/> No <input checked="" type="checkbox"/>	14 District Potent'l? Yes <input checked="" type="checkbox"/> No <input type="checkbox"/>	<p>4. Present Name(s) Arthur W. Altvater</p> <p>5. Other Name(s) 550 Bedford Avenue</p> <p>16. Thematic Category 030</p> <p>17. Date(s) or Period constructed 1926</p> <p>18. Style or Design 51</p> <p>19. Architect or Engineer Frank F. Meckfessel</p> <p>20. Contractor or Builder Frank F. Meckfessel</p> <p>21. Original Use, if apparent residence <i>other</i> DIA 20 30</p> <p>22. Present Use residence <i>porch</i> PO SL VE</p> <p>23 Ownership Public <input type="checkbox"/> Private <input checked="" type="checkbox"/></p> <p>24. Owner's Name & Address, if known William & Virginia Leightner, University City MO 63130</p> <p>25. Open to Public? Yes <input type="checkbox"/> No <input checked="" type="checkbox"/></p> <p>26. Local Contact Person or Organization</p> <p>27. Other Surveys in Which Included</p>	<p>28. No. of Stories 1 1/2</p> <p>29. Basement? Yes <input checked="" type="checkbox"/> No <input type="checkbox"/></p> <p>30. Foundation Material brick 30</p> <p>31. Wall Construction brick masonry UD</p> <p>32. Roof Type & Material gable/slate GB 45</p> <p>33. No. of Bays Front 5/6 Side DR</p> <p>34. Wall Treatment stretcher bond 30</p> <p>35. Plan Shape rectangular</p> <p>36. Changes (Explain in #42) Addition <input type="checkbox"/> Altered <input type="checkbox"/> Moved <input type="checkbox"/></p> <p>37. Condition Interior unknown Exterior good</p> <p>38. Preservation Underway? Yes <input type="checkbox"/> No <input checked="" type="checkbox"/></p> <p>39. Endangered? By What? Yes <input type="checkbox"/> No <input checked="" type="checkbox"/></p> <p>40. Visible from Public Road? Yes <input checked="" type="checkbox"/> No <input type="checkbox"/></p> <p>41. Distance from and Frontage on Road 30'/56'</p>
11 On National Register? Yes <input checked="" type="checkbox"/> No <input checked="" type="checkbox"/>	12 Is It Eligible? Yes <input checked="" type="checkbox"/> No <input type="checkbox"/>					
13 Part of Estab. Hist Dist? Yes <input type="checkbox"/> No <input checked="" type="checkbox"/>	14 District Potent'l? Yes <input checked="" type="checkbox"/> No <input type="checkbox"/>					
<p>42. Further Description of Important Features This house is decorated with a central pedimented entry supported by paired Tuscan columns. A porch extends across the front facade. The main roof slopes down to form the porch overhang. The single six-panelled door is decorated with sidelights. Two French doors flank the entry on each side. A one-story sleeping porch is positioned on the south facade. A row of casement windows is positioned on the front (continued on page 2)</p>						
<p>43. History and Significance This house was built by Frank Meckfessel, who designed and built 556 Bedford (where he lived for about a year), 560, 564 and 568 Bedford. The house was built for Arthur Altvater, president of Western Supplies Company. By 1941 the second owner was George E. Mylonas, an archaeologist who organized the art and archaeology department at Washington University.</p>		<p>46. Prepared by V-J Bass</p> <p>47. Organization St. Louis County Parks</p> <p>48. Date 7/86</p> <p>49. Revision Date(s)</p>				
<p>44. Description of Environment and Outbuildings</p>		<p>45. Sources of Information County directories; on-site inspection University City Building Permit #3258, March 3, 1926 Daily Record 3/12/1926</p>				

1. No.

2. County
St. Louis County

4. Present Name(s)
Arthur W. Altvater House

5. Other Name(s)
550 Bedford



DELMAR

CREVELING DR

WASHINGTON

STRATFORD

KINGSBURY

KINGSBURY

FLYNN

FLYNN

PK.

ELEM.

SCH.

PARK

WATERMAN

PERSHING

MILL BROOK

HANLEY

UNIVERSITY DR.

WEST MORELAND

AVE.

WEST MORELAND AVE.

AVE.

WILLIAMS



JACKSON

AVE.

BLVD.

LINDELL

BIG BEND

FORSYTH

SCH.

SCH.

NORTHMOOR

DRIVE

Arthur W. Altvater
550 Bedford

42. continued

facade. The flat roof is decorated with wood cresting. All first story windows are decorated with a brick soldier course flat arch. The second floor extends out, forming a shed roof dormer. Two narrow double-hung windows with nine-over-nine lights are positioned on the outer bays. A small double-hung window is positioned in the center with eight-over-eight lights. The second floor windows are decorated with paneled shutters with crescent-shaped cutouts in upper portion of the shutters.

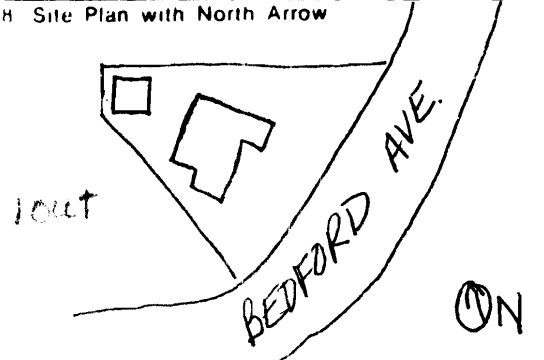
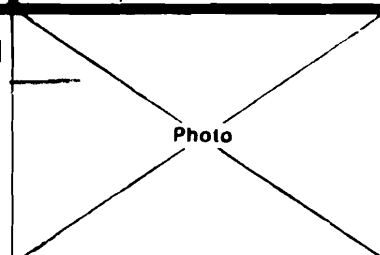
p.9/1615G

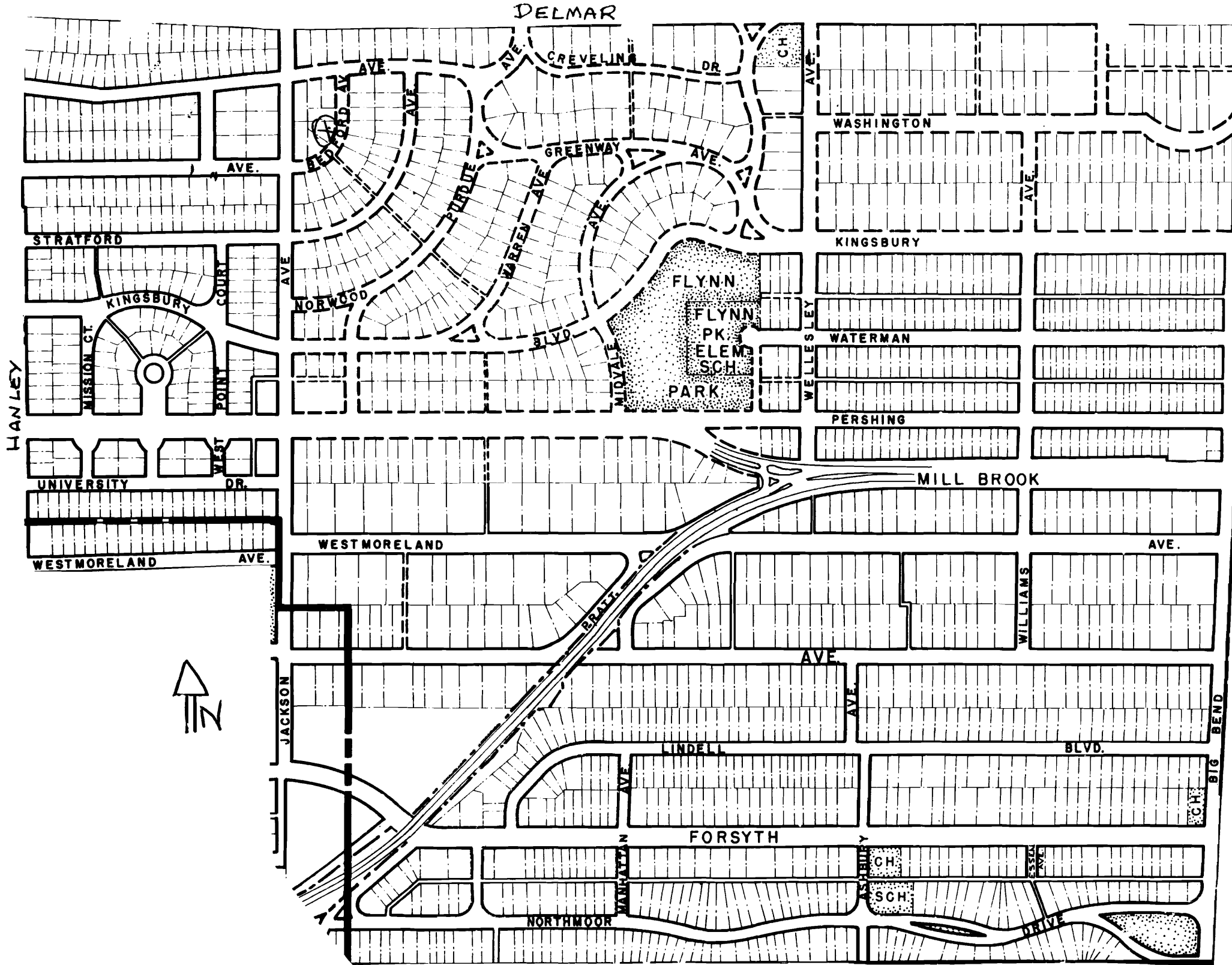


Missouri Office Of Historic Preservation
HISTORIC INVENTORY

P.O. Box 176
 Jefferson City, Missouri 65102

SL-MS-619-007

1. No		4. Present Name(s) Samuel E. Gross		1. No.	
2. County St. Louis County		5. Other Name(s) 555 Bedford			2. County St. Louis County
3. Location of Negatives St. Louis County Parks					
6. Specific Location Lot 5, Block 5 University Hills		16. Thematic Category 030		3. Present Name(s) Samuel E. Gross House	
7. City or Town II Rural, Township & Vicinity University City		17. Date(s) or Period constructed 1939			
8. Site Plan with North Arrow 		18. Style or Design 49		4. Present Name(s) Samuel E. Gross House	
		19. Architect or Engineer			
9. Coordinates UTM Lat Long		20. Contractor or Builder Louis J. Weneker		5. Other Name(s) 555 Bedford	
		21. Original Use, if apparent residence O/A			
10. Site I Building XX Structure I Object II		22. Present Use residence SI		6. Present Name(s) Samuel E. Gross House	
		23. Ownership Public II Private X I			
11. On National Register? Yes II No XX		24. Owner's Name & Address, if known Joan M. Oliver University City, MO 63130		7. Present Name(s) Samuel E. Gross House	
		12. Is It Eligible? Yes II No XX			
13. Part of Estab Hist Dist? Yes II No XX		25. Open to Public? Yes II No X I		8. Present Name(s) Samuel E. Gross House	
		14. District Potent'l? Yes XX No I I			
15. Name of Established District		26. Local Contact Person or Organization		9. Present Name(s) Samuel E. Gross House	
		27. Other Surveys in Which Included			
22. Further Description of Important Features This house is decorated with a central entrance with a semi-elliptical console. The single door is slightly recessed from the wall. The right bay contains a projecting street-facing gable. The first floor is decorated with a single, double-hung window with six-over-six lights. The second story contains a single double-hung window with six-over-six lights. Aluminum siding has been added to the second story since the enclosed photo was taken. (Continued on page 2)		Photo 		10. Present Name(s) Samuel E. Gross House	
43. History and Significance This house was built by Louis J. Weneker, who also built 561 Bedford, 7380 Kingsbury, 546 Warren and 533 Purdue. The first owners were Samuel E. and Dorothy Gross. Gross was listed as a buyer for Famous-Barr. This family was still residing at this address in 1953.					
44. Description of Environment and Outbuildings Detached garage at northwest corner of lot.				11. Present Name(s) Samuel E. Gross House	
4. Sources of Information County directories; on-site inspection University City Building Permit #7433 February 14, 1939		46. Prepared by V-J Bass			
		47. Organization St. Louis County Parks		12. Present Name(s) Samuel E. Gross House	
		48. Date 7/86			
		49. Revision Date(s)			



DELMAR

HANLEY



STRATFORD

UNIVERSITY DR.

WESTMORELAND AVE.

JACKSON

LINDELL

FORSYTH

NORTHMOOR

DELMAR

BEAUFORT AVE.

NORWOOD

WESTMORELAND

GREENWAY

BLVD.

BRATT

FLYNN
PK
ELEM
SCH
PARK

WARRATTAN

WARRATTAN

GREVELING DR.

WARREN AVE.

MIDVALE

AVE.

AVE.

WELLESLEY

WELLESLEY

WASHINGTON

KINGSBURY

WATERMAN

PERSHING

MILL BROOK

AVE.

BLVD.

SCH.

SCH.

DRIVE

BIG BEND

Samuel E. Gross
555 Bedford

42. continued

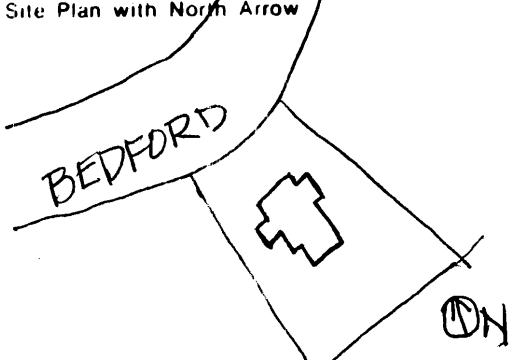
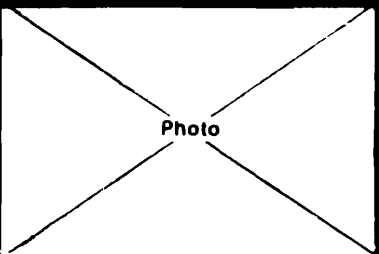
The first floor windows are decorated with light painted louvered shutters. A gable dormer window contains a single double-hung window with four-over-four lights. A raised belt course accentuates cornice. A one-story enclosed frame porch is positioned at south facade. This porch contains a series of awning windows. Frame cresting accentuates roof. Two chimneys are positioned at roof ridge on the north and south facades.

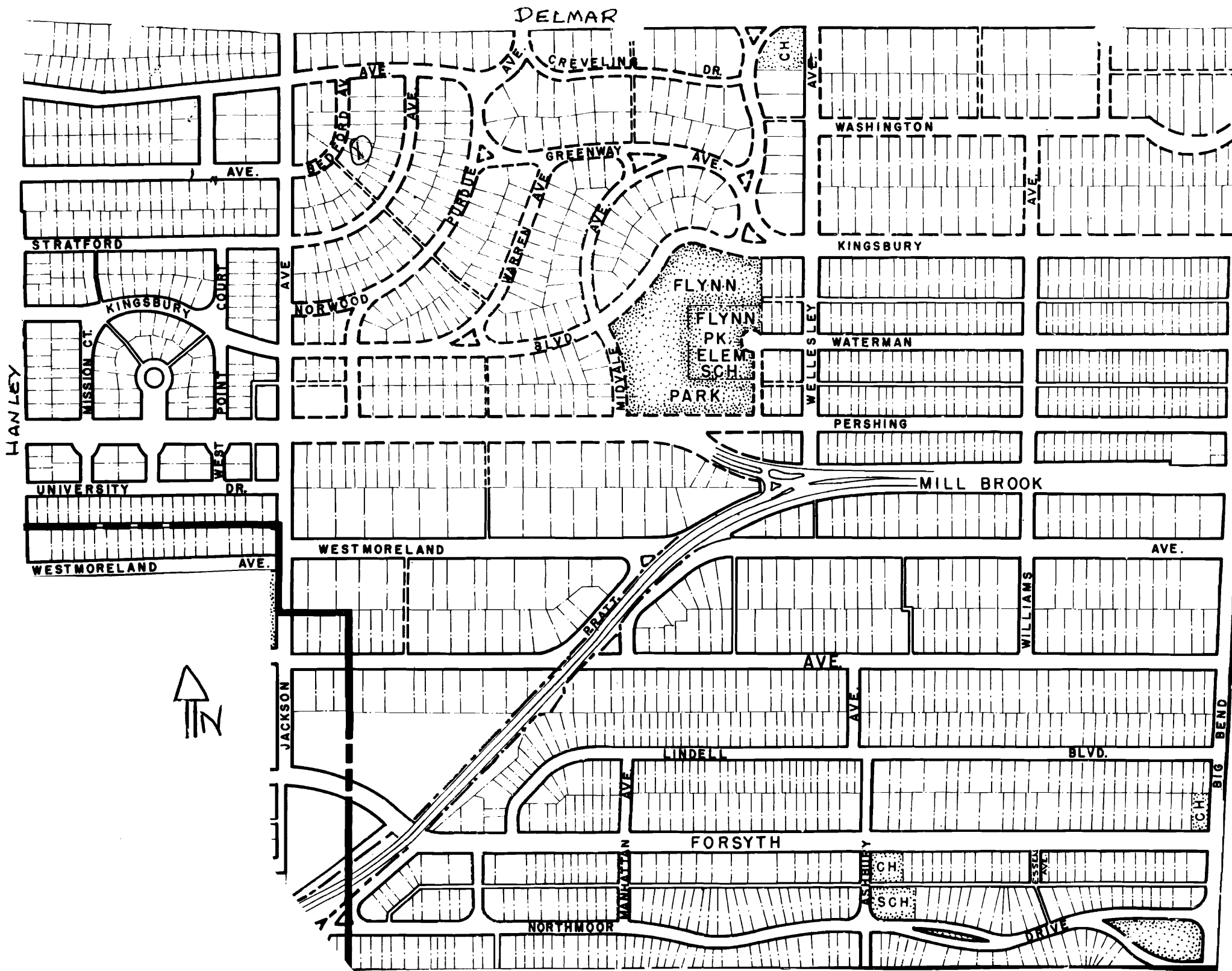
p.14/1615G



Missouri Office Of Historic Preservation
HISTORIC INVENTORY

P.O. Box 176
 Jefferson City, Missouri 65102

1 No 2 County St. Louis County 3 Location of Negatives St. Louis County Parks		4. Present Name(s) Frank F. Meckfessel House 5. Other Name(s) 556 Bedford		1. No.	
6. Specific Location Lot 22, Block 6 University Hills		16. Thematic Category 030 17. Date(s) or Period constructed 1924		28. No. of Stories 1 1/2 29. Basement? Yes <input type="checkbox"/> No <input checked="" type="checkbox"/>	2. County St. Louis County
7. City or Town If Rural, Township & Vicinity University City		18. Style or Design bungalow 65 02		30. Foundation Material concrete 65	4. Present Name(s) Frank F. Meckfessel House
8. Site Plan with North Arrow 		19. Architect or Engineer 20. Contractor or Builder Frank F. Meckfessel		31. Wall Construction brick masonry UD	5. Other Name(s) 556 Bedford
9. Coordinates UTM Lat Long		21. Original Use, if apparent residence 01A 61		32. Roof Type & Material HP hip/tile 76	
10. Site <input type="checkbox"/> Building <input checked="" type="checkbox"/> Structure <input type="checkbox"/> Object <input type="checkbox"/>		22. Present Use residence VE		33. No. of Bays Front 2/3 Side 3 DR	
11. On National Register? Yes <input type="checkbox"/> No <input checked="" type="checkbox"/>		23. Ownership Public <input type="checkbox"/> Private <input checked="" type="checkbox"/>		34. Wall Treatment common bond 30	
12. Is It Eligible? Yes <input checked="" type="checkbox"/> No <input type="checkbox"/>		24. Owner's Name & Address, if known Jewell Brown, University City, MO 63130		35. Plan Shape rectangular	
13. Part of Estab Hist Dist? Yes <input type="checkbox"/> No <input checked="" type="checkbox"/>		25. Open to Public? Yes <input type="checkbox"/> No <input checked="" type="checkbox"/>		36. Changes (Explain in #42) Addition <input type="checkbox"/> Altered <input type="checkbox"/> Moved <input type="checkbox"/>	
14. District Potent'l? Yes <input checked="" type="checkbox"/> No <input type="checkbox"/>		26. Local Contact Person or Organization		37. Condition Interior <u>unknown</u> Exterior <u>good</u>	
15. Name of Established District		27. Other Surveys in Which Included		38. Preservation Underway? Yes <input type="checkbox"/> No <input checked="" type="checkbox"/>	
15. Name of Established District		27. Other Surveys in Which Included		39. Endangered? By What? Yes <input type="checkbox"/> No <input checked="" type="checkbox"/>	
15. Name of Established District		27. Other Surveys in Which Included		40. Visible from Public Road? Yes <input checked="" type="checkbox"/> No <input type="checkbox"/>	
15. Name of Established District		27. Other Surveys in Which Included		41. Distance from and Frontage on Road 30'/50'	
42. Further Description of Important Features This house is decorated with a central entrance consisting of a single door with narrow paneled sidelights. The two windows that flank the entrance each contain a three-sectional double-hung ribbon window with six-over-one lights. Three rectangular-shaped transoms of stained glass are positioned above each window unit. The hipped dormer is highlighted with four single double-hung windows with six-over-one (continued on page 2)				5. Other Name(s) 556 Bedford	
43. History and Significance This house was issued the first building permit on Bedford and was one of the first houses to be built in University Hills. Frank F. Meckfessel, who owned his own construction company, built this house for himself and built four other houses on Bedford -- two for his family -- at 560, 564, 550 and 558. Frank and Edith Meckfessel lived at 556 Bedford until 1932-33. In 1934 the house stood (continued on page 2)		44. Description of Environment and Outbuildings			
45. Sources of Information County directories; on-site inspection University City Building Permit 2488, March 19, 1924 Daily Record		46. Prepared by V-J Bass 47. Organization St. Louis County Parks 48. Date 7/86		49. Revision Date(s)	



Frank F. Meckfessel
556 Bedford

42. continued

lights. The walls are stucco. A raised terrace extends across the front facade. A chimney is positioned at northwest corner. The right bay is accented with a hipped roof.

43. continued

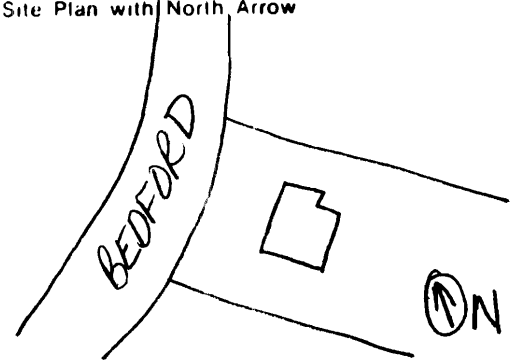
vacant. The second and current owners were residing at this address by 1936 - Dr. William S. and Jewell Brown.

p.12/1615G

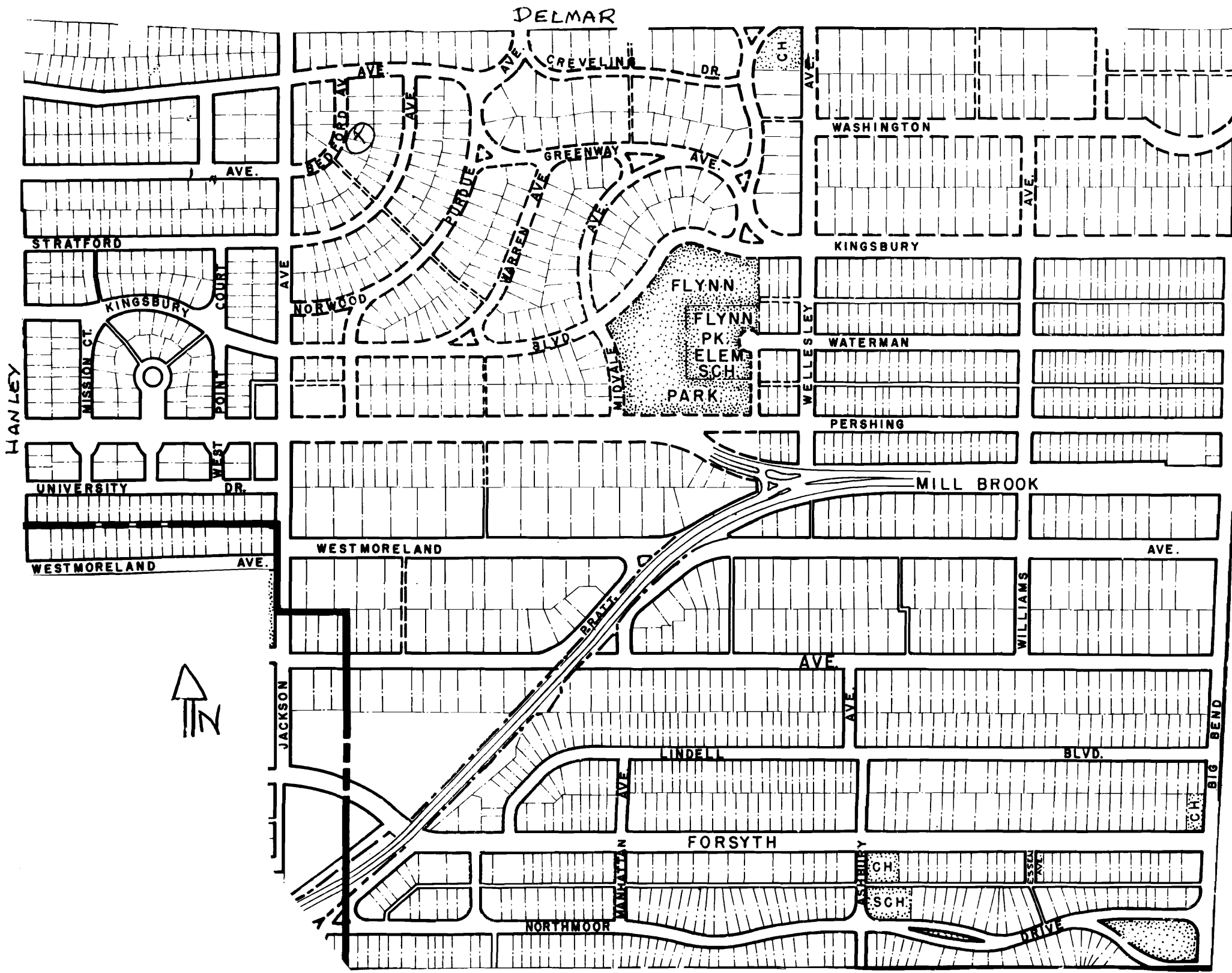


Missouri Office Of Historic Preservation
HISTORIC INVENTORY

P.O. Box 176
 Jefferson City, Missouri 65102

<p>1 No</p> <p>2 County St. Louis County</p> <p>3 Location of Negatives St. Louis County Parks</p> <p>6 Specific Location Lot 23, Block 6 University Hills</p> <p>7 City or Town If Rural, Township & Vicinity University City</p> <p>8 Site Plan with North Arrow</p>  <p>9 Coordinates UTM Lat Long</p> <table border="1" style="width:100%; border-collapse: collapse;"> <tr> <td style="width:50%;">10 Site Building <input checked="" type="checkbox"/></td> <td style="width:50%;">Structure Object <input type="checkbox"/></td> </tr> <tr> <td>11 On National Register? Yes <input type="checkbox"/> No <input checked="" type="checkbox"/></td> <td>12 Is It Eligible? Yes <input checked="" type="checkbox"/> No <input type="checkbox"/></td> </tr> <tr> <td>13 Part of Estab. Hist. Dist.? Yes <input type="checkbox"/> No <input checked="" type="checkbox"/></td> <td>14 District Potent'l? Yes <input type="checkbox"/> No <input checked="" type="checkbox"/></td> </tr> </table> <p>15 Name of Established District</p>	10 Site Building <input checked="" type="checkbox"/>	Structure Object <input type="checkbox"/>	11 On National Register? Yes <input type="checkbox"/> No <input checked="" type="checkbox"/>	12 Is It Eligible? Yes <input checked="" type="checkbox"/> No <input type="checkbox"/>	13 Part of Estab. Hist. Dist.? Yes <input type="checkbox"/> No <input checked="" type="checkbox"/>	14 District Potent'l? Yes <input type="checkbox"/> No <input checked="" type="checkbox"/>	<p>4. Present Name(s) Harry A. Meckfessel, Jr., House</p> <p>5. Other Name(s) 560 Bedford</p> <p>16. Thematic Category</p> <p>17. Date(s) or Period constructed 1924</p> <p>18. Style or Design bungalow 65 22</p> <p>19. Architect or Engineer</p> <p>20. Contractor or Builder Frank F. Meckfessel</p> <p>21. Original Use, if apparent ^{older} residence DIA 20 30</p> <p>22. Present Use ^{prth} residence VE</p> <p>23. Ownership Public <input type="checkbox"/> Private <input checked="" type="checkbox"/></p> <p>24. Owner's Name & Address, if known Alfred & Velma Buls University City, MO 63130</p> <p>25. Open to Public? Yes <input type="checkbox"/> No <input checked="" type="checkbox"/></p> <p>26. Local Contact Person or Organization</p> <p>27. Other Surveys in Which Included</p>	<p>28. No. of Stories 1 1/2</p> <p>29. Basement? Yes <input checked="" type="checkbox"/> No <input type="checkbox"/></p> <p>30. Foundation Material concrete 65</p> <p>31. Wall Construction brick masonry UD</p> <p>32. Roof Type & Material ^{HP HP} hip/tile 70</p> <p>33. No. of Bays Front 1/3 Side 3</p> <p>34. Wall Treatment stretcher bond 30</p> <p>35. Plan Shape rectangular</p> <p>36. Changes (Explain in #42) Addition <input type="checkbox"/> Altered <input type="checkbox"/> Moved <input type="checkbox"/></p> <p>37. Condition Interior unknown Exterior good</p> <p>38. Preservation Underway? Yes <input type="checkbox"/> No <input checked="" type="checkbox"/></p> <p>39. Endangered? By What? Yes <input type="checkbox"/> No <input checked="" type="checkbox"/></p> <p>40. Visible from Public Road? Yes <input checked="" type="checkbox"/> No <input type="checkbox"/></p> <p>41. Distance from and Frontage on Road 30'/50'</p>
10 Site Building <input checked="" type="checkbox"/>	Structure Object <input type="checkbox"/>							
11 On National Register? Yes <input type="checkbox"/> No <input checked="" type="checkbox"/>	12 Is It Eligible? Yes <input checked="" type="checkbox"/> No <input type="checkbox"/>							
13 Part of Estab. Hist. Dist.? Yes <input type="checkbox"/> No <input checked="" type="checkbox"/>	14 District Potent'l? Yes <input type="checkbox"/> No <input checked="" type="checkbox"/>							
<p>42 Further Description of Important Features This house is decorated with a central entrance consisting of a single arched door with a circular glass pane in the upper portion of the door. The two windows that flank the entrance consist of a four sectional (casement) ribbon window (on the right) with two, six, six, and two lights, and the left window contains one light in each outer window unit. Each unit contains a three-sectional transom. The central, hipped dormer is decorated with an arched casement window (continued on page 2)</p> <p>43 History and Significance This house was built by Frank F. Meckfessel, who built this house for Harry A. and Alma L. Meckfessel, Jr. Harry Meckfessel was listed as a sign writer in county directories. This was the second house to be built on Bedford and one of the first houses to be built in University Hills, according to building permits. Meckfessel also built 556 Bedford for himself, 564 Bedford for Henry R. (continued on page 2)</p> <p>44 Description of Environment and Outbuildings</p>		<p>Photo</p>						
<p>45 Sources of Information County directories; on-site inspection University City Building Permit #2493, March 26, 1924</p>		<p>46. Prepared by V-J Bass</p> <p>47 Organization St. Louis County Parks</p> <p>48. Date 7/86</p> <p>49 Revision Date(s)</p>						

1 No.
 2 County St. Louis County
 4 Present Name(s) Harry A. Meckfessel, Jr., House
 5 Other Name(s) 560 Bedford



Harry A. Meckfessel, Jr.
560 Bedford

42. continued

with arched sidelights (Palladian type). The divisions of this unit are accentuated with plain columns. A raised terrace extends out from entrance to the northwest corner of the house. A chimney stack is positioned at northwest corner.

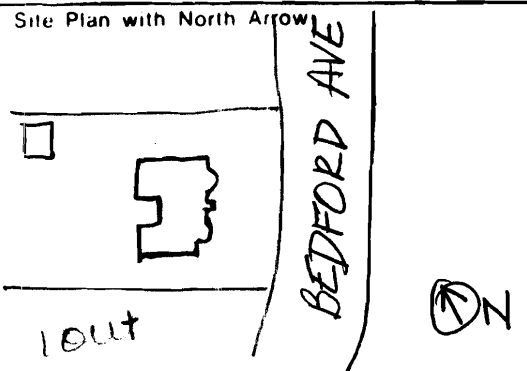
43. continued

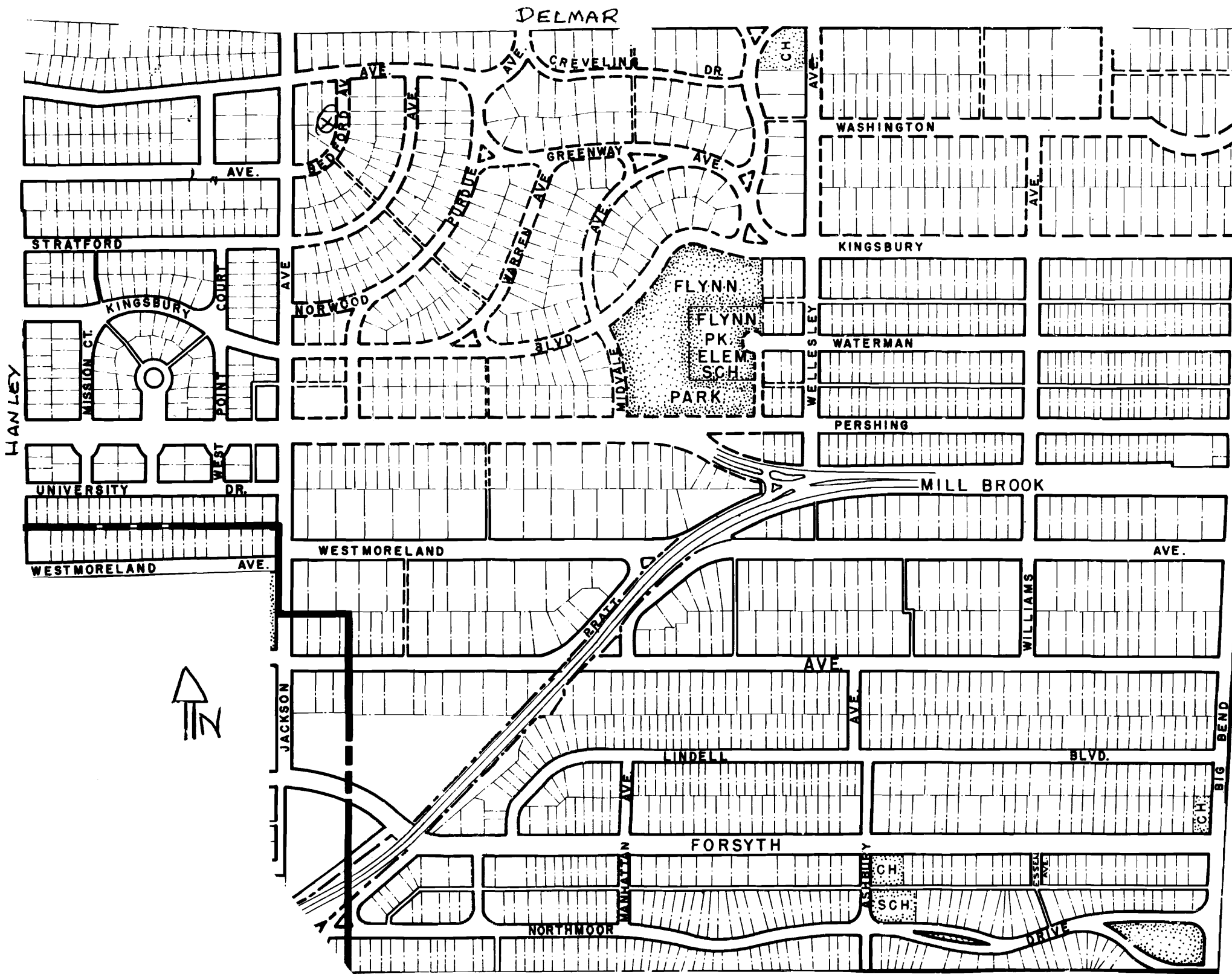
Meckfessel, 550 and 568 Bedford.

p.8/1615G



Missouri Office Of Historic Preservation P.O. Box 176
HISTORIC INVENTORY Jefferson City, Missouri 65102

<p>1 No</p> <p>2 County <u>St. Louis County</u></p> <p>3 Location of Negatives <u>St. Louis County Parks</u></p>	<p>4. Present Name(s) <u>Henry A. Sumnicht House</u></p> <p>5. Other Name(s) <u>561 Bedford</u></p>	1 No.	
<p>6 Specific Location <u>Lot 4, Block 5 University Hills</u></p> <p>7 City or Town If Rural, Township & Vicinity <u>University City</u></p> <p>8 Site Plan with North Arrow</p>  <p>9 Coordinates UTM Lat Long</p> <p>10 Site Building <input type="checkbox"/> Structure Object <input type="checkbox"/></p> <p>11 On National Register? Yes <input type="checkbox"/> No <input checked="" type="checkbox"/></p> <p>12 Is Eligible? Yes <input checked="" type="checkbox"/> No <input type="checkbox"/></p> <p>13 Part of Estab. Hist. Dist.? Yes <input type="checkbox"/> No <input checked="" type="checkbox"/></p> <p>14 District Potent'l? Yes <input checked="" type="checkbox"/> No <input type="checkbox"/></p> <p>15 Name of Established District</p>	<p>16. Thematic Category <u>030</u></p> <p>17. Date(s) or Period <u>constructed 1936</u></p> <p>18. Style or Design <u>50</u></p> <p>19. Architect or Engineer <u>Louis J. Wenneker</u></p> <p>20. Contractor or Builder <u>Louis J. Wenneker</u></p> <p>21. Original Use, if apparent <u>residence CIA 40 30 20</u></p> <p>22 Present Use <u>Prsn</u> <u>Residence</u></p> <p>23 Ownership Public <input type="checkbox"/> Private <input checked="" type="checkbox"/></p> <p>24. Owner's Name & Address, if known <u>Patrick and Jane Gibbons University City, MO 63130</u></p> <p>25. Open to Public? Yes <input type="checkbox"/> No <input checked="" type="checkbox"/></p> <p>26. Local Contact Person or Organization</p> <p>27. Other Surveys in Which Included</p>	<p>28. No. of Stories <u>2</u></p> <p>29. Basement? Yes <input checked="" type="checkbox"/> No <input type="checkbox"/></p> <p>30. Foundation Material <u>Sq. coarse rubble 40</u></p> <p>31. Wall Construction <u>brick masonry UD</u></p> <p>32. Roof Type & Material <u>cross gable/slate 45</u></p> <p>33. No. of Bays Front <u>3</u> Side <u>2/4</u> DR</p> <p>34. Wall Treatment <u>common bond 30</u></p> <p>35. Plan Shape <u>U-shape</u></p> <p>36. Changes (Explain in #42) Addition <input type="checkbox"/> Altered <input type="checkbox"/> Moved <input type="checkbox"/></p> <p>37. Condition Interior <u>unknown</u> Exterior <u>good</u></p> <p>38. Preservation Underway? Yes <input type="checkbox"/> No <input checked="" type="checkbox"/></p> <p>39. Endangered? By What? Yes <input type="checkbox"/> No <input type="checkbox"/></p> <p>40. Visible from Public Road? Yes <input checked="" type="checkbox"/> No <input type="checkbox"/></p> <p>41. Distance from and Frontage on Road <u>30'/60'</u></p>	2. County St. Louis County
<p>42 Further Description of Important Features <u>This house is decorated with a central entrance which is highlighted with a smooth ashlar block surround accenting the single eight-paneled door, with two nine-lighted panes in the upper panels. The windows are double-hung with four-over-six lights. The right bay is accentuated with a slightly projecting street-facing gable. The first floor (right bay) is decorated like the left bay, containing (continued on page 2)</u></p> <p>43 History and Significance <u>This house was built by Louis J. Wenneker, who also built 555 Bedford, 7380 Kingsbury, 546 Warren and 533 Purdue. The first owners were Henry A. and Blanche M. Sumnicht. Mary was still residing at this address in 1953.</u></p> <p>44 Description of Environment and Outbuildings <u>Detached garage at northwest corner of lot.</u></p>	<p>45 Sources of Information <u>County directories; on-site inspection University City Building Permit #6675 - September 18, 1936</u></p> <p>46. Prepared by <u>V-J Bass</u></p> <p>47 Organization <u>St. Louis County Parks</u></p> <p>48. Date <u>7/86</u></p> <p>49 Revision Date(s)</p>	4 Present Name(s) Henry A. Sumnicht House	
		5 Other Name(s) 561 Bedford	



Henry A. Sumnicht
561 Bedford

42. continued

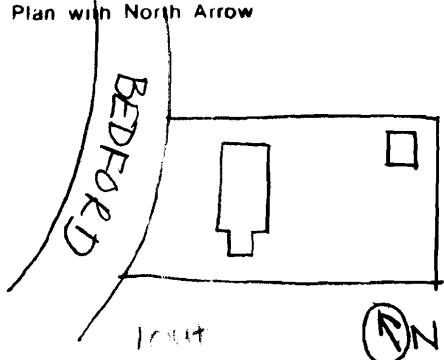
an oval-shaped bay window. The second floor (gable) contains a single double-hung window with six-over-six lights. This window is decorated with a relieving arch. The center and left bay on the second floor are highlighted with two arched dormer windows each consisting of a single double-hung window with six-over-six lights. Chimneys are located on each side facade centered at roof ridge. The cornice is decorated with brick dentils and a raised belt course.

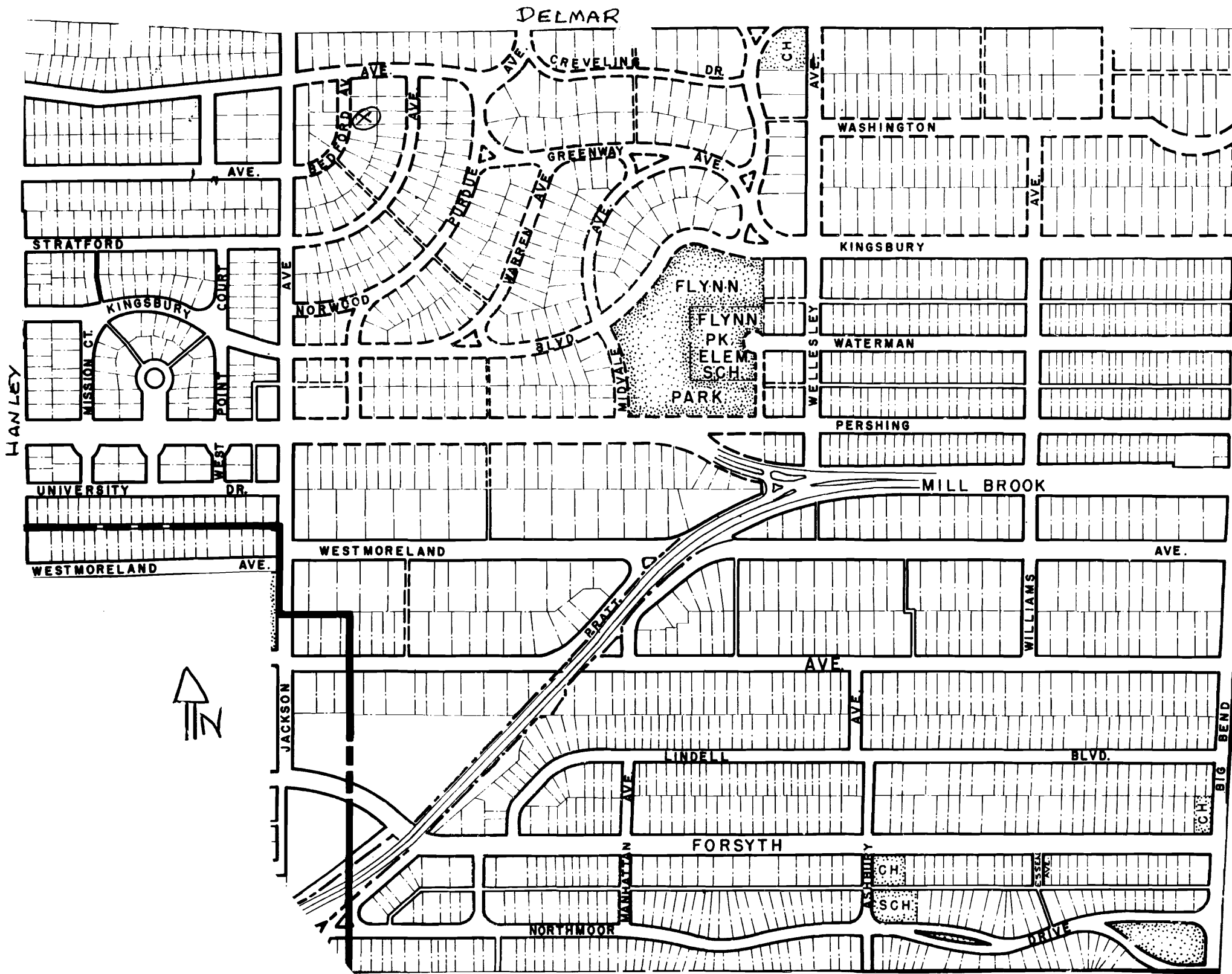
p.13/1615G



Missouri Office Of Historic Preservation
HISTORIC INVENTORY

P.O. Box 176
 Jefferson City, Missouri 65102

<p>1 No</p> <p>2 County <u>St. Louis County</u></p> <p>3 Location of Negatives <u>St. Louis County Parks</u></p>	<p>4. Present Name(s) <u>Henry R. Meckfessel House</u></p> <p>5. Other Name(s) <u>564 Bedford</u></p>	<p>1 No.</p>
<p>6 Specific Location <u>Lot 24, Block 6 University Hills</u></p>	<p>16. Thematic Category <u>D30</u></p> <p>17. Date(s) or Period <u>constructed 1925</u></p>	<p>28. No. of Stories <u>2</u></p> <p>29. Basement? Yes <input checked="" type="checkbox"/> No <input type="checkbox"/></p>
<p>7 City or Town // Rural, Township & Vicinity <u>University City</u></p>	<p>18. Style or Design <u>Dutch Colonial 51</u></p> <p>19. Architect or Engineer</p>	<p>30. Foundation Material <u>brick 30</u></p> <p>31. Wall Construction <u>brick masonry UD</u></p>
<p>8 Site Plan with North Arrow</p> 	<p>20. Contractor or Builder <u>Frank E. Meckfessel</u></p> <p>21. Original Use, if apparent <u>residence 01A other 20 30</u></p> <p>22. Present Use <u>residence porch st su</u></p>	<p>32. Roof Type & Material <u>clipped gable/slate CG</u></p> <p>33. No. of Bays Front <u>3/4</u> Side <u>2 DR</u></p> <p>34. Wall Treatment <u>stretcher bond 30</u></p> <p>35. Plan Shape <u>rectangular</u></p>
<p>9 Coordinates UTM Lat Long</p>	<p>23. Ownership Public <input type="checkbox"/> Private <input checked="" type="checkbox"/></p> <p>24. Owner's Name & Address, if known <u>Farrel J. Sherman, University City, MO 63130</u></p>	<p>36. Changes (Explain in #42) Addition <input type="checkbox"/> Altered <input checked="" type="checkbox"/> Moved <input type="checkbox"/></p> <p>37. Condition Interior <u>unknown</u> Exterior <u>good</u></p>
<p>10 Site <input type="checkbox"/> Building <input checked="" type="checkbox"/> Structure <input type="checkbox"/> Object <input type="checkbox"/></p> <p>11 On National Register? Yes <input type="checkbox"/> No <input checked="" type="checkbox"/></p> <p>12 Is It Eligible? Yes <input checked="" type="checkbox"/> No <input type="checkbox"/></p> <p>13 Part of Estab. Hist. Dist.? Yes <input type="checkbox"/> No <input checked="" type="checkbox"/></p> <p>14. District Potent'l? Yes <input checked="" type="checkbox"/> No <input type="checkbox"/></p> <p>15 Name of Established District</p>	<p>25. Open to Public? Yes <input type="checkbox"/> No <input checked="" type="checkbox"/></p> <p>26. Local Contact Person or Organization</p> <p>27. Other Surveys in Which Included</p>	<p>38. Preservation Underway? Yes <input type="checkbox"/> No <input checked="" type="checkbox"/></p> <p>39. Endangered? By What? Yes <input type="checkbox"/> No <input checked="" type="checkbox"/></p> <p>40. Visible from Public Road? Yes <input checked="" type="checkbox"/> No <input type="checkbox"/></p> <p>41. Distance from and Frontage on Road <u>30'/60'</u></p>
<p>42 Further Description of Important Features This house is decorated with a central entrance accentuated by a scooped gable console supported by two brackets. The two windows that flank the entrance consist of a three-sectional double-hung ribbon window with nine-over-one, eighteen-over-one, nine-over-one leaded lights. These windows are further decorated with dark-painted louvered shutters. The second floor contains a three-bay shed roof projection. (continued on page 2)</p>		<p>5 Other Name(s) <u>564 Bedford</u></p>
<p>43 History and Significance This house was built for Henry R. and Anna Meckfessel. Henry was listed as a sign painter in county directories. Frank F. Meckfessel, who owned his own construction company, built this house as well as 550, 556, 560 and 568 Bedford. Frank resided at 556 Bedford for about ten years, and Harry A. Meckfessel resided at 560 Bedford for about 24 years. 556 and 560 Bedford were two of the first (continued on page 2)</p>		
<p>44 Description of Environment and Outbuildings Detached garage at northeast corner of lot.</p>		
<p>45 Sources of Information <u>University City Building Permit #2760, Dec. 17, 1924 On-site inspection County directories</u></p>	<p>46. Prepared by <u>V-J Bass</u></p> <p>47. Organization <u>St. Louis County Parks</u></p> <p>48. Date <u>7/86</u> 49. Revision Date(s)</p>	



DELMAR

CREVELING DR.

WASHINGTON

GREENWAY AVE.

KINGSBURY

FLYNN

FLYNN
PK.
ELEM.
SCH.
PARK

WATERMAN

PERSHING

MILL BROOK

WEST MORELAND

AVE.

AVE.

LINDELL

BLVD.

FORSYTH

NORTHMOOR

SCH.

DRIVE

HANLEY

STRATFORD

KINGSBURY

UNIVERSITY

WEST MORELAND

JACKSON

NORTHMOOR

BIG BEND



AVE.

COURT

AVE.

NORWOOD

AVE.

POINT

WEST

DR.

AVE.

BRASS

WILLIAMS

AVE.

AVE.

MANHATTAN

CH.

ESSEL

AVE.

CH.

SCH.

DELFORD AVE.

AVE.

PURDIE

WARREN AVE.

AVE.

AVE.

BLVD.

MIDVALE

WELLESLEY

AVE.

CH.

AVE.

AVE.

CH.

Henry R. Meckfessel
564 Bedford

42. continued

The outer bays contain a paired double-hung window with fifteen-over-one lights. The center bay window contains a paired double-hung window partially hidden by the eaves. This unit is accented with louvered shutters. A recessed one-story south wing contains french doors with narrow sidelights on the front facade. The front facade windows are further highlighted with louvered shutters except for the two outer south bays on the second story. A chimney stack is positioned at facade, centered.

43. continued

houses built in University Hills. Directories (1926) list several other family members - Edwin W., clerk at post office; Clara, clerk at Hoyt Jewelry Company; Ruth, clerk at Lewis-Zukowski Manufacturing Company; and Selma, clerk at R.J. Dawson Invalid Supply Company. By 1941, Clara Meckfessel was listed as the owner of this property. Robert F. and Virginia L. Smith were residing at this address by 1946. Smith was listed as an insurance broker.



Missouri Office Of Historic Preservation HISTORIC INVENTORY

P.O. Box 176
Jefferson City, Missouri 65102

<p>1 No</p> <p>2 County <u>St. Louis County</u></p> <p>3 Location of Negatives <u>St. Louis County Parks</u></p> <p>6 Specific Location <u>Lot 25, Block 6 University Hills</u></p> <p>7 City or Town <input type="checkbox"/> Rural, Township & Vicinity <u>University City</u></p> <p>8 Site Plan with North Arrow</p> <div style="text-align: center;"> </div> <p>9 Coordinates UTM Lat _____ Long _____</p> <p>10 Site <input type="checkbox"/> Building <input checked="" type="checkbox"/> Structure <input type="checkbox"/> Object <input type="checkbox"/></p> <p>11 On National Register? Yes <input type="checkbox"/> No <input checked="" type="checkbox"/></p> <p>12 Is Eligible? Yes <input checked="" type="checkbox"/> No <input type="checkbox"/></p> <p>13 Part of Estab. Hist. Dist.? Yes <input type="checkbox"/> No <input checked="" type="checkbox"/></p> <p>14 District Potent? Yes <input checked="" type="checkbox"/> No <input type="checkbox"/></p> <p>15 Name of Established District _____</p>	<p>4. Present Name(s) <u>William A. Sinz House</u></p> <p>5. Other Name(s) <u>568 Bedford</u></p> <p>16. Thematic Category <u>030</u></p> <p>17. Date(s) or Period constructed <u>1928</u></p> <p>18. Style or Design <u>Tudor Revival 53</u></p> <p>19. Architect or Engineer <u>Edward B. Kelley, 6625 Delmar</u></p> <p>20. Contractor or Builder <u>E. F. Meckfessel Const. Co.</u></p> <p>21. Original Use, if apparent <u>residence OIA 40 61 20</u></p> <p>22. Present Use <u>residence present</u></p> <p>23. Ownership Public <input type="checkbox"/> Private <input checked="" type="checkbox"/></p> <p>24. Owner's Name & Address, if known <u>Robert & Andrea Jackson University City, MO 63130</u></p> <p>25. Open to Public? Yes <input type="checkbox"/> No <input checked="" type="checkbox"/></p> <p>26. Local Contact Person or Organization _____</p> <p>27. Other Surveys in Which Included _____</p>	<p>1. No.</p> <p>2. County <u>St. Louis County</u></p> <p>3. Present Name(s) <u>William A. Sinz House</u></p> <p>4. No. of Stories <u>2</u></p> <p>29. Basement? Yes <input checked="" type="checkbox"/> No <input type="checkbox"/></p> <p>30. Foundation Material <u>sq. coarse rubble</u></p> <p>31. Wall Construction <u>brick masonry</u></p> <p>32. Roof Type & Material <u>CM</u> <u>hip/gable/asphalt shingle</u></p> <p>33. No. of Bays Front <u>2/4</u> Side <u>63</u> <u>3DR</u></p> <p>34. Wall Treatment <u>common bond 30</u></p> <p>35. Plan Shape <u>rectangular</u></p> <p>36. Changes (Explain in #42) Addition <input type="checkbox"/> Altered <input type="checkbox"/> Moved <input type="checkbox"/></p> <p>37. Condition Interior <u>unknown</u> Exterior <u>good</u></p> <p>38. Preservation Underway? Yes <input type="checkbox"/> No <input checked="" type="checkbox"/></p> <p>39. Endangered? By What? Yes <input type="checkbox"/> No <input checked="" type="checkbox"/></p> <p>40. Visible from Public Road? Yes <input checked="" type="checkbox"/> No <input type="checkbox"/></p> <p>41. Distance from and Frontage on Road <u>30' / 60'</u></p>
<p>42. Further Description of Important Features This house is accented with half-timbering on the second stories. The street-facing gable sweeps down and flares out at the south corner. the second floor contains a triple set of double-hung windows with six-over-six lights. The left bay on the second story contains a single, double-hung window with eight-over-eight lights. The entrance is accentuated with a stone surround. The Tudor-arched door is protected (continued on page 2)</p> <p>43. History and Significance This house was built for William A. and Edna L. Sinz. Sinz was listed in directories as manager of the I.S. Co. in St. Louis. This family was still residing at this location in 1953: (continued on page 2)</p>		<p>5. Other Name(s) <u>568 Bedford</u></p> <div style="text-align: center;"> </div>
<p>44. Description of Environment and Outbuildings _____</p>		
<p>45. Sources of Information <u>County directories; on-site inspection University City Building Permit #4533, October 30, 1928 Daily Record November 6, 1928</u></p>	<p>46. Prepared by <u>V-J Bass</u></p> <p>47. Organization <u>St. Louis County Parks</u></p> <p>48. Date <u>7/86</u> 49. Revision Date(s) _____</p>	

William A. Sinz
568 Bedford

42. continued

by a screen door. The middle bay contains a four-sectional ribbon window with individual transoms. A frame lintel is positioned above. The right bay contains a three-sectional ribbon window decorated with a brick soldier course flat arch. The left bay contains two single casement windows decorated with diamond-shaped panes. A chimney is located at the south facade.

43. Edward B. Kelley (A.I.A.) (1900 -?) came to St. Louis in 1921 to take a course in vocational training at St. Louis University School of Commerce and Finance through the Veterans' Bureau. He went on and studied at Brown's Business College and received a degree in architecture from Washington University. He began his career as a draftsman and worked for the Missouri Pacific Railroad's architectural department, and for architects William A. Caldwell, Jameson and Spearl, and T. L. Johnson (who designed most of the larger homes in University Hills). Kelley started his own architectural practice by 1926 with offices at 6625 Delmar. Later he moved his offices to St. Louis, and finally to 1111 Brentwood Boulevard.

Mr. Kelly was also employed with the Board of Public Service, collaborating in the writing of a new building code for University City. During World War I he designed small arms plants for other architectural and engineering agencies and worked as a tool designer for the Emerson Electric Company. He was project architect at Jefferson Barracks Army Post for Mauran, Russell, Crowell and Mulgardt and the United States Army Corps of Engineers, Kansas City Division.

After the war Kelley again began his private practice. He collaborated in the development of the City of St. Ann and associated structures. He has designed fine residences, churches, schools and other public and private structures.


Frank F. Meckfessel, who owned his own construction company, built this house. He also built 556, 560 and 564 Bedford, which were built for his family, and were some of the first houses to be built in University Hills. Meckfessel lived at 556 Bedford for about ten years, Henry R. Meckfessel resided at 564 Bedford for about twenty years and Harry A. Meckfessel resided at 560 Bedford for about twenty-four years.

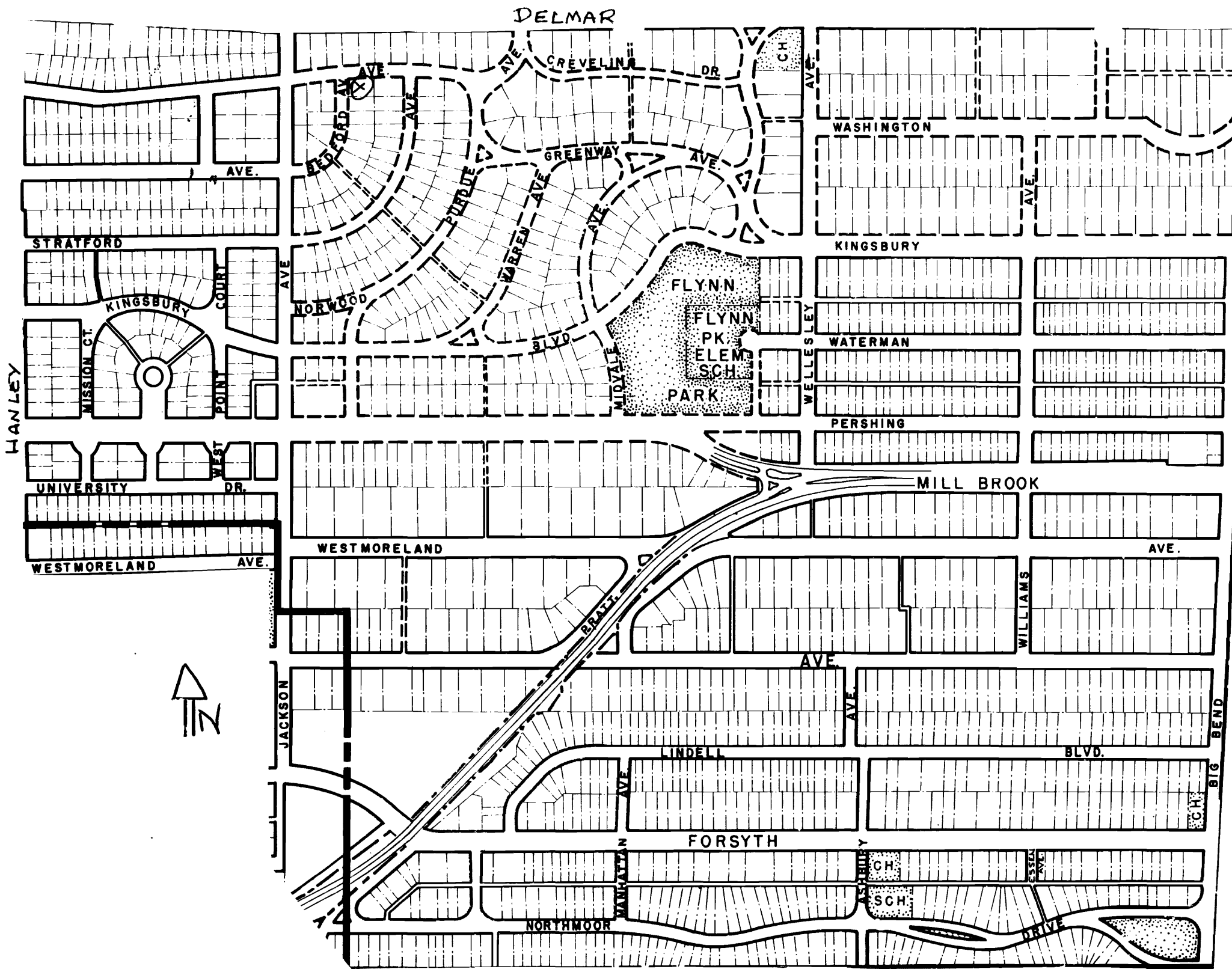


Missouri Office Of Historic Preservation
HISTORIC INVENTORY

P.O. Box 176
 Jefferson City, Missouri 65102

SL-115-011-008

1 No		4. Present Name(s) Morris Schweig House		1. No.
2 County St. Louis County		5. Other Name(s)		
3 Location of Negatives St. Louis County Parks		570 Bedford		
6 Specific Location Lot 26, Block 6 University Hills		16. Thematic Category D30		2. County St. Louis County
7 City or Town <input type="checkbox"/> Rural, Township & Vicinity University City		17. Date(s) or Period constructed 1924		
8 Site Plan with North Arrow TEASDALE		18. Style or Design bungalow 49		4. Present Name(s) Morris Schweig House
		19. Architect or Engineer		
9 Coordinates Lat Long		20. Contractor or Builder Joseph M. Higbee		5. Other Name(s) 570 Bedford
10 Site <input type="checkbox"/> Building <input checked="" type="checkbox"/> Structure <input type="checkbox"/> Object <input type="checkbox"/>		21. Original Use, if apparent residence DIA		
11 On National Register? Yes <input type="checkbox"/> No <input checked="" type="checkbox"/>		22. Present Use residence RI		
12. Is It Eligible? Yes <input type="checkbox"/> No <input checked="" type="checkbox"/>		23. Ownership Public <input type="checkbox"/> Private <input checked="" type="checkbox"/>		
13 Part of Estab. Hist. Dist.? Yes <input type="checkbox"/> No <input checked="" type="checkbox"/>		24. Owner's Name & Address, if known Barbara H. Dickens University City MO 63130		
14. District Potent'l? Yes <input checked="" type="checkbox"/> No <input type="checkbox"/>		25. Open to Public? Yes <input type="checkbox"/> No <input checked="" type="checkbox"/>		
15 Name of Established District		26. Local Contact Person or Organization		
16. Name of Established District		27. Other Surveys in Which Included		
42 Further Description of Important Features This house is decorated with a projecting left bay housed under a hipped roof. The window consists of a three-sectional casement window with stucco infill used around the window. The entrance, also positioned under the main hipped roof, consists of a single door with glass panes in the upper portion of the door. The right bay contains a single three-sectional ribbon window partially hidden by an awning. The front of this house appears small but (continued on page 2)		28. No. of Stories 1 1/2		
43 History and Significance This house was built for Morris and Frieda Schweig. Schweig was listed in directories as the president-treasurer of Schweig Studios, Inc. By 1934 George B. and Alice Coyle resided at this address. Then the house stood vacant by 1936. The third owners by 1939 were Whippie S. and Louise P. Newell (Whippie S. Newell was a salesman). Harry W. and Ruth Joedicke became the fourth owners by 1943. Harry was listed (continued on page 2)		29. Basement? Yes <input type="checkbox"/> No <input checked="" type="checkbox"/>		
44 Description of Environment and Outbuildings		30. Foundation Material brick 36		
45 Sources of Information County directories; on-site inspection University City Building Permit #2704, October 4, 1924		31. Wall Construction brick masonry UD		
46. Prepared by V-J Bass		32. Roof Type & Material gable hip/slate CM 4.5		
47 Organization St. Louis County Parks		33. No. of Bays Front 3 Side 7		
48 Date 7/86		34. Wall Treatment common bond		
49 Revision Date(s)		35. Plan Shape rectangular		
		36. Changes (Explain in #42) Addition <input type="checkbox"/> Altered <input type="checkbox"/> Moved <input type="checkbox"/>		
		37. Condition Interior unknown Exterior good		
		38. Preservation Underway? Yes <input type="checkbox"/> No <input checked="" type="checkbox"/>		
		39. Endangered? By What? Yes <input type="checkbox"/> No <input checked="" type="checkbox"/>		
		40. Visible from Public Road? Yes <input checked="" type="checkbox"/> No <input type="checkbox"/>		
		41. Distance from and Frontage on Road 30' / 77'		



Morris Schweig
570 Bedford

42. continued

the house is built back which covers the entire corner lot.

43. continued

as a dentist and Ruth was a teacher at Mary Institute. This family was still residing at this address in 1953.

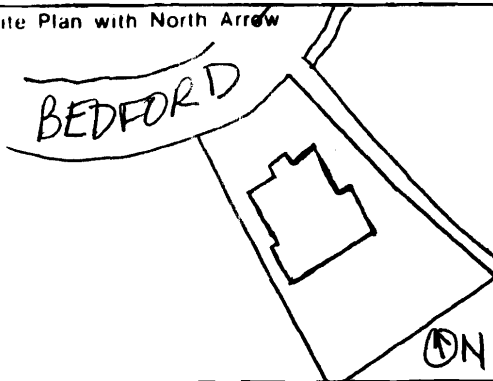
p.5/1615G



Missouri Office Of Historic Preservation
HISTORIC INVENTORY

P.O. Box 176
 Jefferson City, Missouri 65102

SL-AS-014-009

1 No		4. Present Name(s) William F. Krone		1. No.	
2 County St. Louis County		5. Other Name(s) 7390 Bedford			2. County St. Louis County
3 Location of Negatives St. Louis County Parks					
6 Specific Location Lot 20, Block 6 University Hills		16. Thematic Category 030		28. No. of Stories 1 1/2	
7 City or Town If Rural, Township & Vicinity University City, MO		17. Date(s) or Period constructed 1926			29. Basement? Yes <input checked="" type="checkbox"/> No <input type="checkbox"/>
8 Site Plan with North Arrow 		18. Style or Design 50 bungalow		30. Foundation Material concrete 65	
9 Coordinates UTM Lat Long		19. Architect or Engineer Harold R. Pueser, 4521 Harris		31. Wall Construction brick masonry 4A	
10 Site <input type="checkbox"/> Building <input checked="" type="checkbox"/> Structure <input type="checkbox"/> Object <input checked="" type="checkbox"/>		20. Contractor or Builder John H. Pueser		32. Roof Type & Material HP 6B gable/hip/tile 70	
11 On National Register? Yes <input type="checkbox"/> No <input checked="" type="checkbox"/>		21. Original Use, if apparent residence 01A Other 20		33. No. of Bays Front 1/7 Side DR 2	
12 Is It Eligible? Yes <input checked="" type="checkbox"/> No <input type="checkbox"/>		22. Present Use residence per OB		34. Wall Treatment common bond 30	
13 Part of Estab. Hist. Dist.? Yes <input type="checkbox"/> No <input checked="" type="checkbox"/>		23. Ownership Public <input type="checkbox"/> Private <input checked="" type="checkbox"/>		35. Plan Shape rectangular	
14. District Potent'l? Yes <input checked="" type="checkbox"/> No <input type="checkbox"/>		24. Owner's Name & Address, if known James and Betty M. Craig, University City MO 63130		36. Changes (Explain in #42) Addition <input type="checkbox"/> Altered <input type="checkbox"/> Moved <input type="checkbox"/>	
15 Name of Established District		25. Open to Public? Yes <input type="checkbox"/> No <input checked="" type="checkbox"/>		37. Condition Interior unknown Exterior good	
16. Name of Established District		26. Local Contact Person or Organization		38. Preservation Underway? Yes <input type="checkbox"/> No <input checked="" type="checkbox"/>	
17. Name of Established District		27. Other Surveys in Which Included		39. Endangered? By What? Yes <input type="checkbox"/> No <input checked="" type="checkbox"/>	
18. Name of Established District		28. Name of Established District		40. Visible from Public Road? Yes <input checked="" type="checkbox"/> No <input type="checkbox"/>	
19. Name of Established District		29. Name of Established District		41. Distance from and Frontage on Road 30'/50'	
20. Name of Established District		30. Name of Established District		5. Other Name(s) 7390 Bedford	
21. Name of Established District		31. Name of Established District			
42 Further Description of Important Features This house is decorated with a projecting entry bay (slightly off center) consisting of a single door (three lights in upper portion of door) with arched fanlight and tracery. This bay is contained within the main street-facing gable situated in the left bay. Two casement windows are situated in the left bay decorated with semi-circular transoms with tracteries. The right bay contains two sets of paired casement windows with semi-circular transoms that match the left (continued on page 2)		46. Prepared by V-J Bass		48. Date 7/86	
43 History and Significance This house was built by John H. Pueser (b. 1876) who owned his own real estate firm, which had been established in 1915. Pueser took out two building permits bearing his name on the same day, this house and 7394 Bedford, which he built for himself and his wife Della. Both houses appear almost identical by their exterior appearance. The architect for both projects was Harold R. Pueser, probably a (continued on page 2)		47. Organization St. Louis County Parks			
44 Description of Environment and Outbuildings		49. Revision Date(s)			
45 Sources of Information County directories; on-site inspection University City Building Permit #3251, March 1, 1926 Daily Record 3/11/1926 Who's Who in North St. Louis, 1925, p. 85		46. Prepared by V-J Bass			
45 Sources of Information County directories; on-site inspection University City Building Permit #3251, March 1, 1926 Daily Record 3/11/1926 Who's Who in North St. Louis, 1925, p. 85		47. Organization St. Louis County Parks			
45 Sources of Information County directories; on-site inspection University City Building Permit #3251, March 1, 1926 Daily Record 3/11/1926 Who's Who in North St. Louis, 1925, p. 85		48. Date 7/86			
45 Sources of Information County directories; on-site inspection University City Building Permit #3251, March 1, 1926 Daily Record 3/11/1926 Who's Who in North St. Louis, 1925, p. 85		49. Revision Date(s)			

William F. Krone
7390 Bedford

42. continued

bay. A gable roofed dormer, centered on front slope contains a casement window. A chimney projects on rear slope, off center from center ridge.

43. continued

brother of John. This house was built for William F. and Johanna Krone. Krone was president of Ozora Marble Quarries Company. By 1946, the second owners were John A. and Jessie Evans. Evans was listed as a salesman for the Old Ben Coal Corporation.


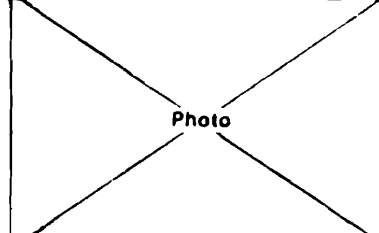
p.7/1615G

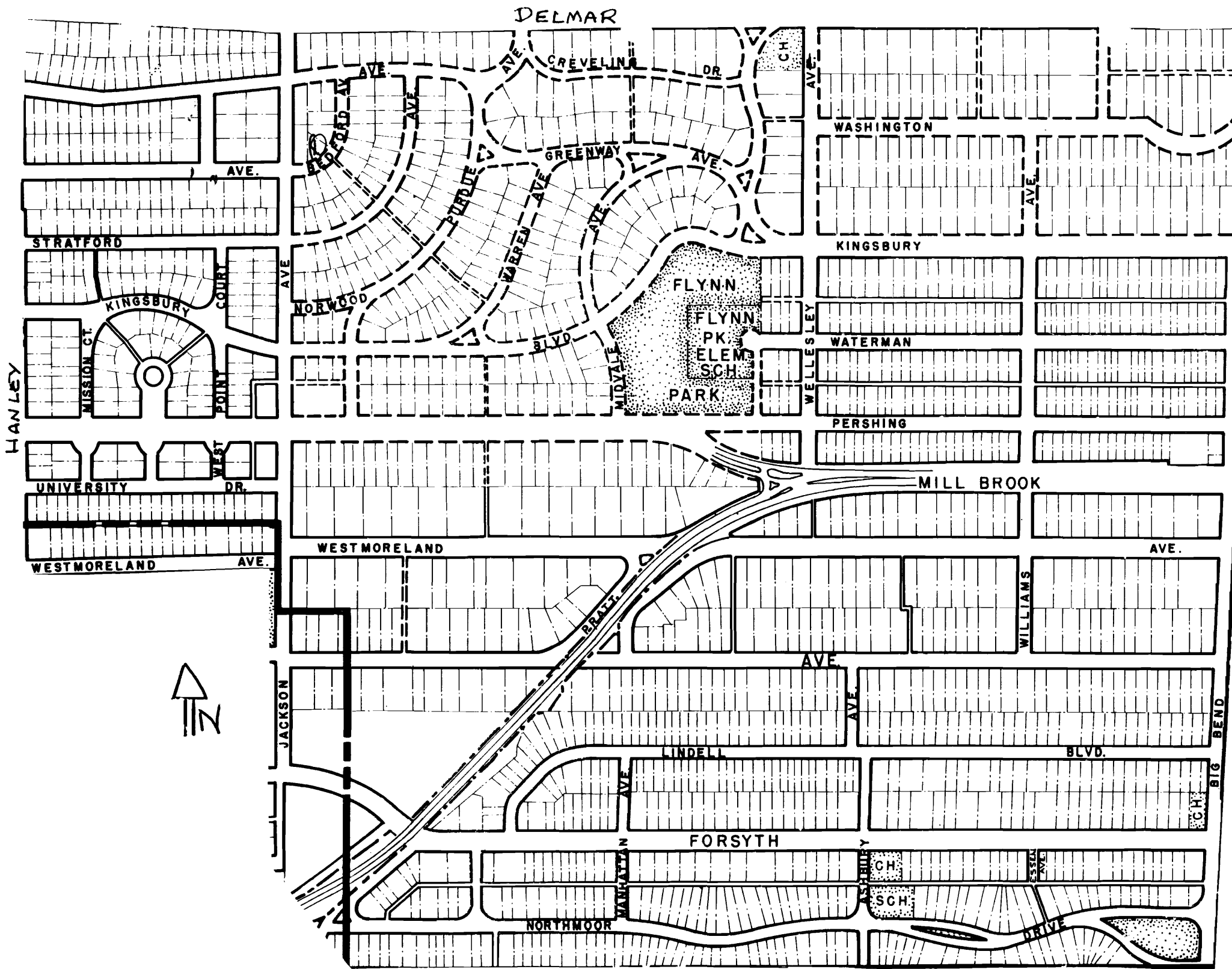


Missouri Office Of Historic Preservation
HISTORIC INVENTORY

P.O. Box 176
 Jefferson City, Missouri 65102

SL-AS-114-010

<p>1 No</p> <p>2 County <u>St. Louis County</u></p> <p>3 Location of Negatives <u>St. Louis County Parks</u></p> <p>6 Specific Location <u>Lot 6, Block 5</u> <u>University Hills</u></p> <p>7 City or Town If Rural, Township & Vicinity <u>University City</u></p> <p>8 Site Plan with North Arrow</p>  <p>9 Coordinates UTM Lat _____ Long _____</p> <p>10 Site Building <input type="checkbox"/> Structure Object <input type="checkbox"/></p> <table border="1" style="width:100%; border-collapse: collapse;"> <tr> <td>11 On National Register? Yes <input type="checkbox"/> No <input checked="" type="checkbox"/></td> <td>12 Is It Eligible? Yes <input checked="" type="checkbox"/> No <input type="checkbox"/></td> </tr> <tr> <td>13 Part of Estab. Hist. Dist.? Yes <input type="checkbox"/> No <input checked="" type="checkbox"/></td> <td>14 District Potent'l? Yes <input checked="" type="checkbox"/> No <input type="checkbox"/></td> </tr> </table> <p>15 Name of Established District</p>	11 On National Register? Yes <input type="checkbox"/> No <input checked="" type="checkbox"/>	12 Is It Eligible? Yes <input checked="" type="checkbox"/> No <input type="checkbox"/>	13 Part of Estab. Hist. Dist.? Yes <input type="checkbox"/> No <input checked="" type="checkbox"/>	14 District Potent'l? Yes <input checked="" type="checkbox"/> No <input type="checkbox"/>	<p>4. Present Name(s) <u>George F. Schopp House</u></p> <p>5. Other Name(s) <u>7391 Bedford</u></p> <p>16. Thematic Category <u>030</u></p> <p>17. Date(s) or Period <u>constructed 1925</u></p> <p>18. Style or Design <u>Modified Tudor 50</u></p> <p>19. Architect or Engineer <u>J. E. Williams, 6914 Dartmouth</u></p> <p>20. Contractor or Builder <u>J. E. Williams</u></p> <p>21. Original Use, if apparent <u>residence DIA 61 20 30</u></p> <p>22. Present Use <u>puen</u> <u>residence OB VE</u></p> <p>23. Ownership Public <input type="checkbox"/> Private <input checked="" type="checkbox"/></p> <p>24. Owner's Name & Address, if known <u>Richard & Elizabeth Roman, University City MO 63130</u></p> <p>25. Open to Public? Yes <input type="checkbox"/> No <input checked="" type="checkbox"/></p> <p>26. Local Contact Person or Organization</p> <p>27. Other Surveys in Which Included</p>	<p>1. No.</p> <p>2. County <u>St. Louis County</u></p> <p>4. Present Name(s) <u>George F. Schopp House</u></p> <p>5. Other Name(s) <u>7391 Bedford</u></p> <p>28. No. of Stories <u>1 1/2</u></p> <p>29. Basement? Yes <input checked="" type="checkbox"/> No <input type="checkbox"/></p> <p>30. Foundation Material <u>brick 30</u></p> <p>31. Wall Construction <u>brick masonry WD</u></p> <p>32. Roof Type & Material <u>GB</u> <u>cross gable/tile CG</u></p> <p>33. No. of Bays Front <u>1/5</u> Side <u>2 DR</u></p> <p>34. Wall Treatment <u>common bond 30</u></p> <p>35. Plan Shape <u>rectangular</u></p> <p>36. Changes (Explain in #42) Addition <input type="checkbox"/> Altered <input type="checkbox"/> Moved <input type="checkbox"/></p> <p>37. Condition Interior <u>unknown</u> Exterior <u>good</u></p> <p>38. Preservation Underway? Yes <input type="checkbox"/> No <input checked="" type="checkbox"/></p> <p>39. Endangered? By What? Yes <input type="checkbox"/> No <input checked="" type="checkbox"/></p> <p>40. Visible from Public Road? Yes <input checked="" type="checkbox"/> No <input type="checkbox"/></p> <p>41. Distance from and Frontage on Road <u>30' / 27'</u></p>
11 On National Register? Yes <input type="checkbox"/> No <input checked="" type="checkbox"/>	12 Is It Eligible? Yes <input checked="" type="checkbox"/> No <input type="checkbox"/>					
13 Part of Estab. Hist. Dist.? Yes <input type="checkbox"/> No <input checked="" type="checkbox"/>	14 District Potent'l? Yes <input checked="" type="checkbox"/> No <input type="checkbox"/>					
<p>42. Further Description of Important Features This house is decorated with a single projecting entrance consisting of a single arched door. The entry is highlighted with a brick header surround and shaped keystone. The cornice is decorated with half-timbering. A clipped gable roof is positioned over the entry but is contained within the main street-facing clipped gable bay. This bay (left bay) is decorated with two single double-hung windows with twelve-over-one (continued on page 2)</p>						
<p>43. History and Significance This house was built for George F. and Louisa Schopp. By 1938 Louisa was listed as the head of the household. By 1941 Arthur J. Schopp was residing at this address. Schopp worked for the John Nickerson Company. By 1953 the house stood vacant.</p>						
<p>44. Description of Environment and Outbuildings</p>						
<p>45. Sources of Information County directories; on-site inspection University City Building Permit #2942, June 10, 1925 Daily Record 6/19/1925</p>		<p>46. Prepared by <u>V-J Bass</u></p> <p>47. Organization <u>St. Louis County Parks</u></p> <p>48. Date <u>7/86</u></p> <p>49. Revision Date(s)</p>				



DELMAR

CREVELING DR

WASHINGTON

STRATFORD

KINGSBURY

KINGSBURY

FLYNN

FLYNN

PK

ELEM

SCH

PARK

WATERMAN

PERSHING

MILL BROOK

HANLEY

UNIVERSITY

WEST DR

WESTMORELAND

WESTMORELAND

AVE.



JACKSON

AVE.

WILLIAMS

LINDELL

BLVD.

FORSYTH

CH

SCH

NORTHMOOR

DRIVE

BIG BEND

George F. Schopp
7391 Beford

42. continued

lights. The second floor is decorated with a centered paired double-hung window with twelve-over-one lights in each unit. All three window units are decorated with a brick soldier course flat arch. The right bay contains two french door units decorated with a brick rowlock semi-circular arch. The arch is filled-in with stucco. Two small arched dormers (one lights) are positioned on front slope. A chimney is positioned on the northeast facade centered at ridge. A raised terrace is positioned from entry to the east corner concealed by a brick retaining wall. Since photo was taken the half-timber at gable ends have been painted a dark color.

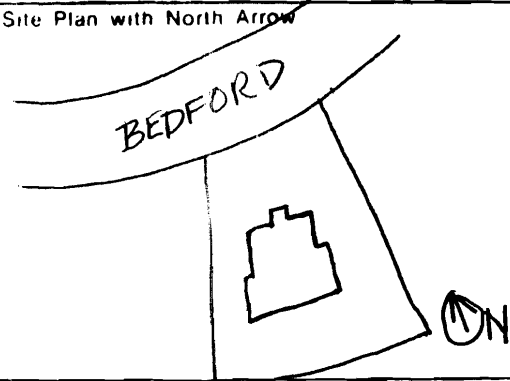
p.4/1615G

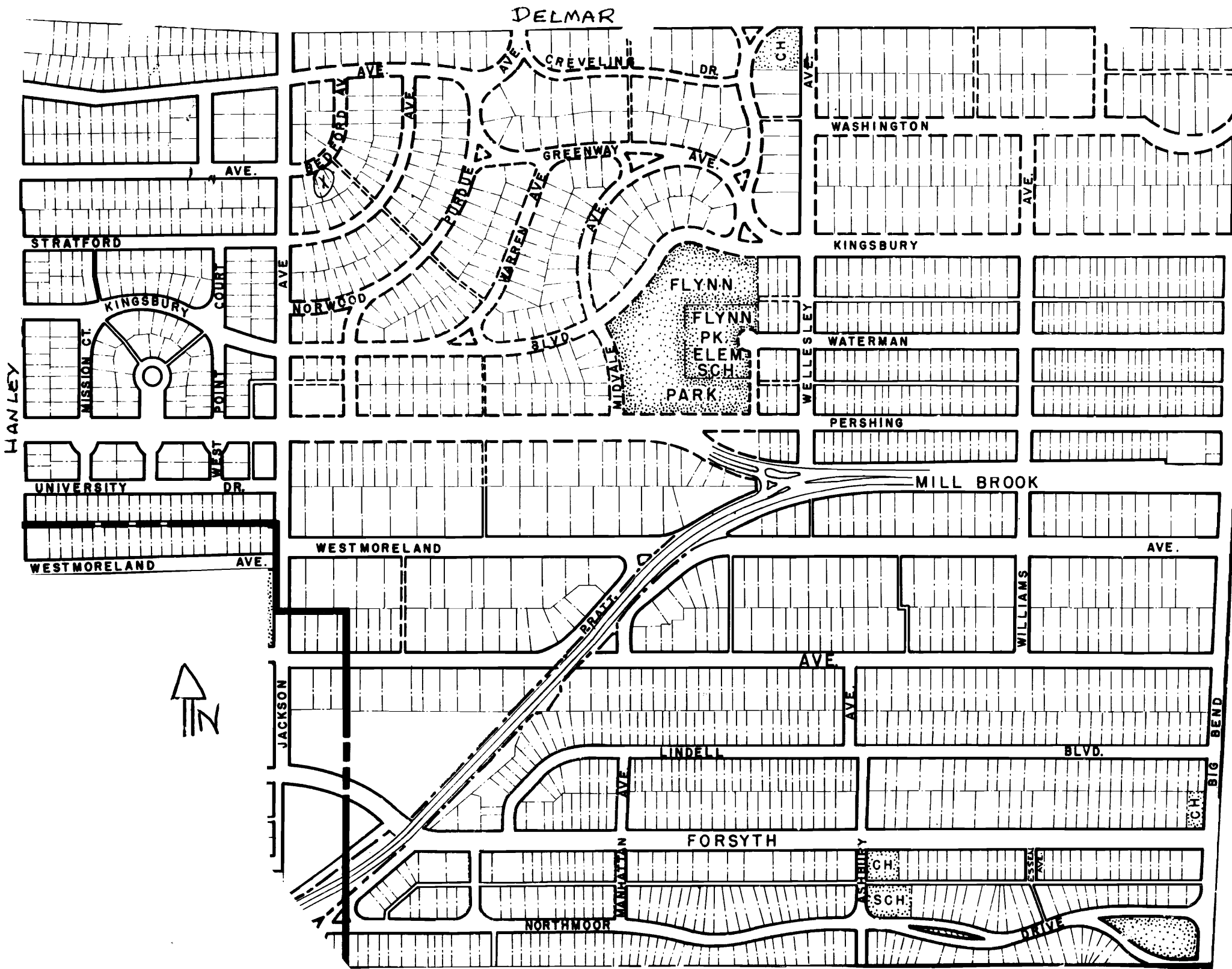


SL 1014-011

Missouri Office Of Historic Preservation HISTORIC INVENTORY

P.O. Box 176
Jefferson City, Missouri 65102

1 No		4. Present Name(s) John H. Pueser House		1 No.
2 County St. Louis County		5. Other Name(s)		
3 Location of Negatives St. Louis County Parks		7394 Bedford		2. County St. Louis
6 Specific Location Lot 19, Block 6 University Hills		16. Thematic Category 030		
7 City or Town If Rural, Township & Vicinity University City		17. Date(s) or Period constructed 1926		4. Present Name(s) John H. Pueser House
8 Site Plan with North Arrow 		18. Style or Design SD bungalow		
9 Coordinates Lat _____ Long _____		19. Architect or Engineer Harold R. Pueser, 4521 Harris		5. Other Name(s) 7394 Bedford
10. Site <input type="checkbox"/> Building <input checked="" type="checkbox"/> Structure <input type="checkbox"/> Object <input type="checkbox"/>		20. Contractor or Builder John H. Pueser, owner		
11. On National Register? Yes <input type="checkbox"/> No <input checked="" type="checkbox"/>		21. Original Use, if apparent residence OIA ^{other} 30 20		6. No. of Stories 1 1/2
12. Is It Eligible? Yes <input checked="" type="checkbox"/> No <input type="checkbox"/>		22. Present Use residence		
13. Part of Estab. Hist. Dist.? Yes <input type="checkbox"/> No <input checked="" type="checkbox"/>		23. Ownership Public <input type="checkbox"/> Private <input checked="" type="checkbox"/>		29. Basement? Yes <input checked="" type="checkbox"/> No <input type="checkbox"/>
14. District Potent? Yes <input checked="" type="checkbox"/> No <input type="checkbox"/>		24. Owner's Name & Address, if known Ruth L. Saunders, University City MO 63130		30. Foundation Material concrete 65
15. Name of Established District		25. Open to Public? Yes <input type="checkbox"/> No <input checked="" type="checkbox"/>		31. Wall Construction brick masonry UD
42 Further Description of Important Features This house is decorated with a central projecting entrance (gable roof) consisting of a single door with semi-circular fan light with tracery. The left bay contains a hipped roof. A band of casement ribbon windows (6) highlight the front facade. These windows are accented with fanlights. A gable dormer is positioned in the front slope, centered.		26. Local Contact Person or Organization		32. Roof Type & Material hip/tile HP 70
43 History and Significance This house was built by and for John H. Pueser (b. 11/11/1876), who owned the real estate firm bearing his name. He also built 7394 Bedford, which is executed in an almost mirror image of this house. Pueser employed Harold R. Pueser, probably a brother, as architect. Pueser was born in St. Louis. He attended a parochial school and learned the building trade. In his early years he was employed in (continued on page 2)		27. Other Surveys in Which Included		33. No. of Bays Front 1/7 Side 2
44 Description of Environment and Outbuildings		45 Sources of Information County directories; on-site inspection University City Building Permit #3251, March 1, 1926 Daily Record March 11, 1926 Who's Who in North St. Louis, 1925 p. 85		34. Wall Treatment common bond 30
		46. Prepared by V-J Bass		35. Plan Shape rectangular
		47. Organization St. Louis County Parks		36. Changes (Explain in #42) Addition <input type="checkbox"/> Altered <input type="checkbox"/> Moved <input type="checkbox"/>
		48. Date 7/86		37. Condition Interior unknown Exterior good
		49. Revision Date(s)		38. Preservation Underway? Yes <input type="checkbox"/> No <input checked="" type="checkbox"/>
				39. Endangered? By What? Yes <input type="checkbox"/> No <input checked="" type="checkbox"/>
				40. Visible from Public Road? Yes <input checked="" type="checkbox"/> No <input type="checkbox"/>
				41. Distance from and Frontage on Road 30'/50'
				5. Other Name(s) 7394 Bedford



John H. Pueser
7394 Bedford

43. continued


the wholesale dry goods business. By 1907 he became interested in real estate and by 1915 he had established his own firm. He was married to his wife Della who was secretary of the company and they had one son. By 1934, Henry F. and Verona Westhoff became the second owners. Henry was listed as a dentist according to directories. The third owners by 1946 were James S. and Nellie C. Shaw. Shaw was listed as an engineer. This family was still residing at this address in 1953.

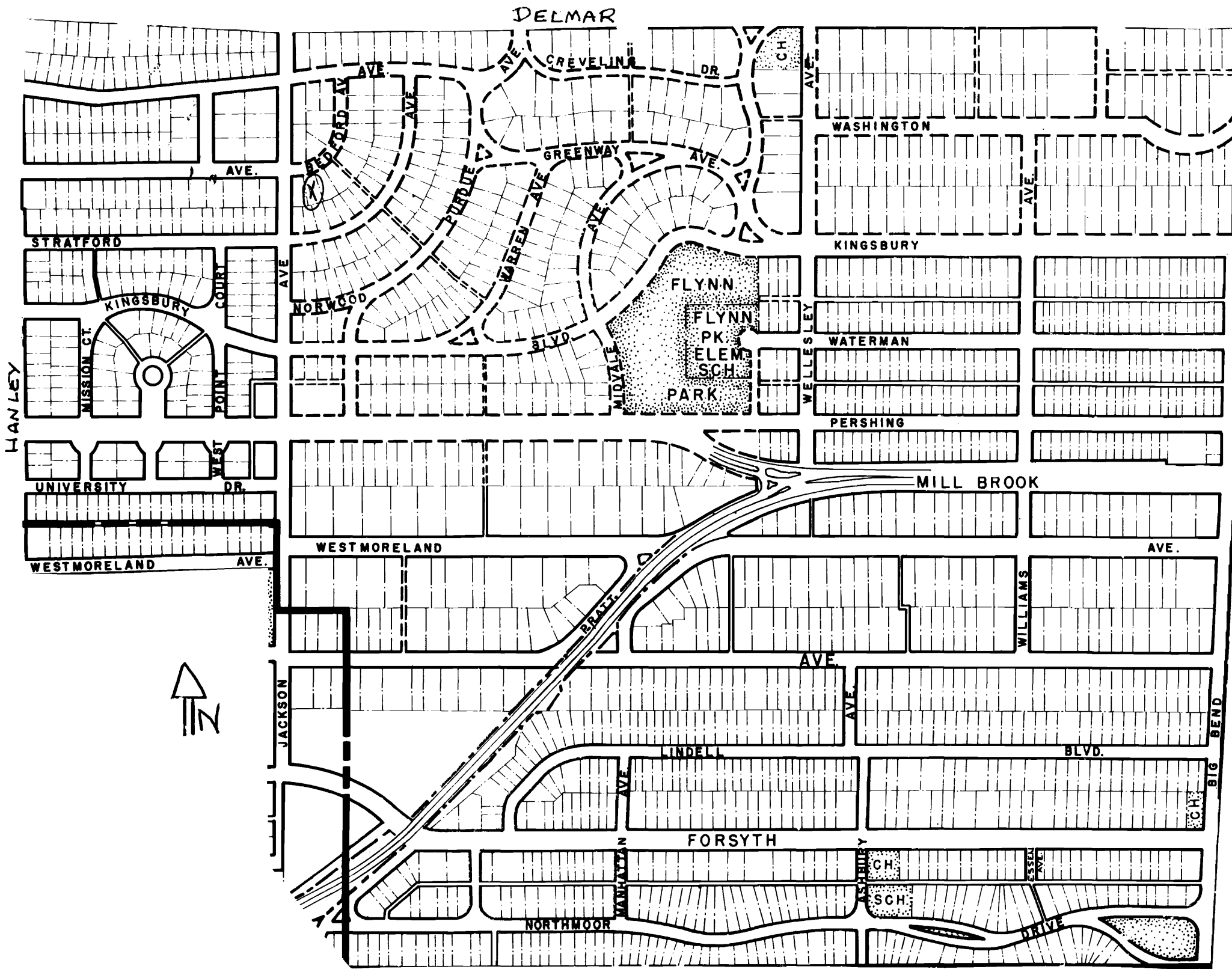
p.6/1615G



Missouri Office Of Historic Preservation HISTORIC INVENTORY

P.O. Box 176
Jefferson City, Missouri 65102

1 No		4. Present Name(s) Eugene H. Starcke		1. No.
2 County St. Louis County		5. Other Name(s) 7396 Bedford		
3 Location of Negatives St. Louis County Parks		6. Specific Location Lot 18, Block 6 University Hills		2. County St. Louis County
7 City or Town <input type="checkbox"/> Rural, Township & Vicinity University City		16. Thematic Category 030		
8 Site Plan with North Arrow 		17. Date(s) or Period constructed 1926-27		3. Present Name(s) Eugene H. Starcke House
		18. Style or Design bungalow 50 22		
9 Coordinates UTM Lat Long		19. Architect or Engineer H. Mueller		4. Present Name(s) Eugene H. Starcke House
10 Site <input type="checkbox"/> Building <input checked="" type="checkbox"/> Structure <input type="checkbox"/> Object <input type="checkbox"/>		20. Contractor or Builder Charles B. Butcher		
11 On National Register? Yes <input type="checkbox"/> No <input checked="" type="checkbox"/>		21. Original Use, if apparent <input type="checkbox"/> Other residence OIA 30 61 20		5. Other Name(s) 7396 Bedford
12 Is It Eligible? Yes <input checked="" type="checkbox"/> No <input type="checkbox"/>		22. Present Use residence porch SU		
13 Part of Estab. Hist. Dist.? Yes <input type="checkbox"/> No <input checked="" type="checkbox"/>		23. Ownership Public <input type="checkbox"/> Private <input checked="" type="checkbox"/>		6. Other Name(s) 7396 Bedford
14. District Potent'l? Yes <input type="checkbox"/> No <input checked="" type="checkbox"/>		24. Owner's Name & Address, if known David & Mary Augustynek University City, MO 63130		
15 Name of Established District		25. Open to Public? Yes <input type="checkbox"/> No <input checked="" type="checkbox"/>		7. Other Name(s) 7396 Bedford
42 Further Description of Important Features This house is decorated with a double door entry contained in the left bay. The entrance is accentuated with a brick soldier course flat arch. The center bay contains two single double-hung windows with three-over-one lights. The right wing recessed contains a paired casement window. The second floor contains two gable roof projections decorated with half-timbering in the gable end. Each gable bay is (continued on page 2)		26. Local Contact Person or Organization		
43 History and Significance The first owners of this house were Eugene H. and Mary C. Starcke. Eugene Starcke was listed as a broker in county directories. In 1936 J. Weissman became the second owner.		27. Other Surveys in Which Included		8. Other Name(s) 7396 Bedford
44 Description of Environment and Outbuildings		28. No. of Stories 2		
45 Sources of Information County directories; on-site inspection University City Building Permit #3646, December 10, 1926 Daily Record 12/17/1926		29. Basement? Yes <input checked="" type="checkbox"/> No <input type="checkbox"/>		9. Other Name(s) 7396 Bedford
46. Prepared by V-J Bass		30. Foundation Material concrete 65		
47 Organization St. Louis County Parks		31. Wall Construction brick masonry UD		10. Other Name(s) 7396 Bedford
48. Date 7/86		32. Roof Type & Material gable/tile GB 70		
49 Revision Date(s)		33. No. of Bays Front 2/4 Side DR irreg		11. Other Name(s) 7396 Bedford
49 Revision Date(s)		34. Wall Treatment stretcher bond 30		
49 Revision Date(s)		35. Plan Shape rectangular		12. Other Name(s) 7396 Bedford
49 Revision Date(s)		36. Changes (Explain in #42) Addition <input type="checkbox"/> Altered <input type="checkbox"/> Moved <input type="checkbox"/>		
49 Revision Date(s)		37. Condition Interior unknown Exterior good		13. Other Name(s) 7396 Bedford
49 Revision Date(s)		38. Preservation Underway? Yes <input type="checkbox"/> No <input checked="" type="checkbox"/>		
49 Revision Date(s)		39. Endangered? By What? Yes <input type="checkbox"/> No <input checked="" type="checkbox"/>		14. Other Name(s) 7396 Bedford
49 Revision Date(s)		40. Visible from Public Road? Yes <input checked="" type="checkbox"/> No <input type="checkbox"/>		
49 Revision Date(s)		41. Distance from and Frontage on Road 30'/50'		15. Other Name(s) 7396 Bedford
49 Revision Date(s)		49 Revision Date(s)		



Eugene H. Starcke
7396 Bedford

42. continued

decorated with a paired double-hung window with nine-over-one lights. These window units are decorated with louvered shutters. The center bay is decorated with two stone triangles. A chimney is located on the west facade centered to ridge.

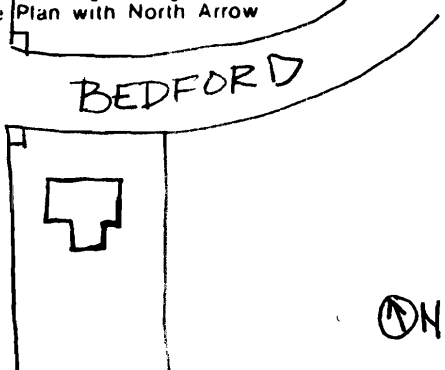
p.15/1615G



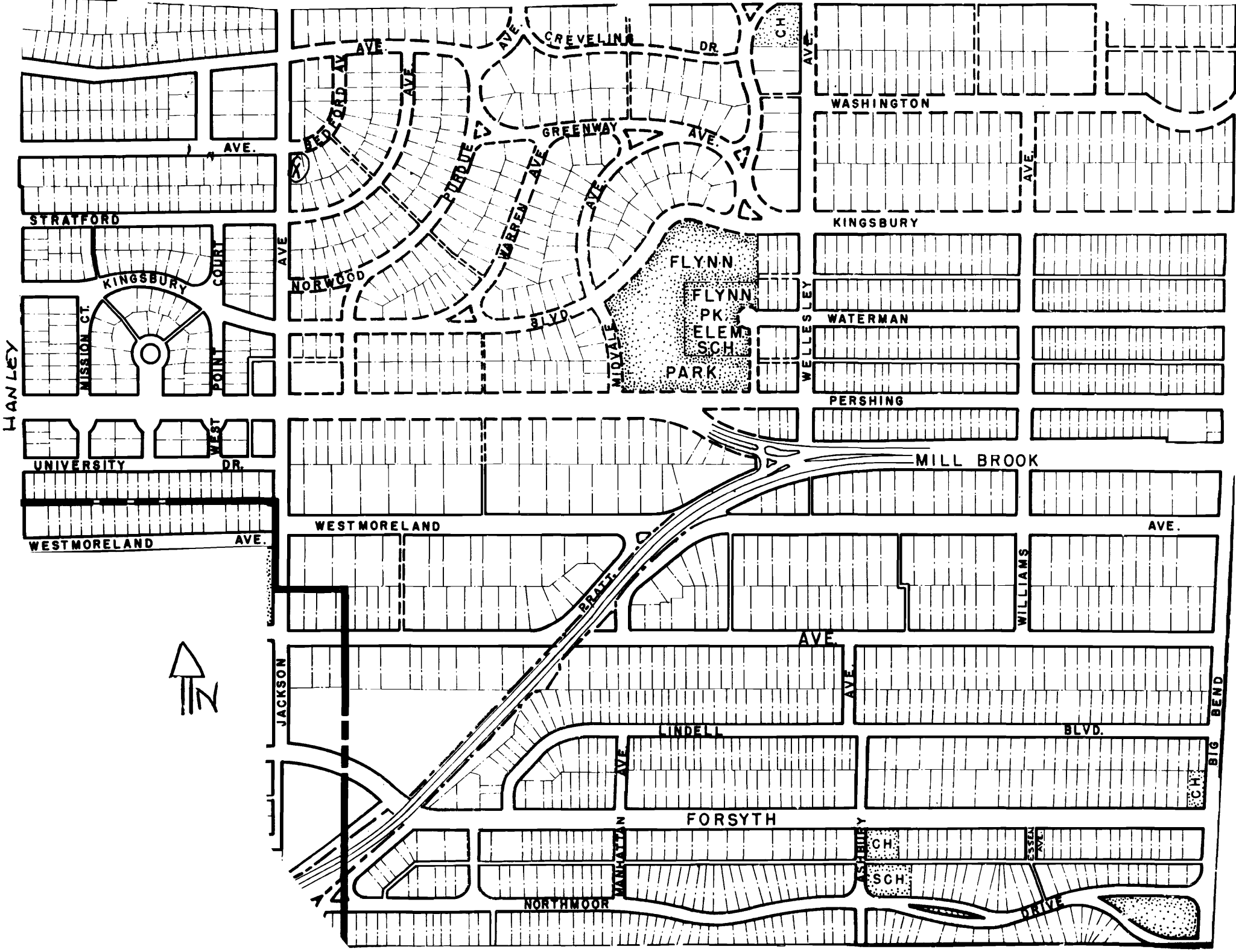
Missouri Office Of Historic Preservation
HISTORIC INVENTORY

P.O. Box 176
 Jefferson City, Missouri 65102

SL-AS-014-013

1. No		4. Present Name(s) Lloyd Reynolds		1. No	
2. County St. Louis County		5. Other Name(s) 7398 Bedford			2. County St. Louis County
3. Location of Negatives St. Louis County Parks					
6. Specific Location Lot 17, Block 6 University Hills		16. Thematic Category D3D		5. Other Name(s) 7398 Bedford	
7. City or Town If Rural, Township & Vicinity University City		17. Date(s) or Period constructed 1939			28. No. of Stories 1 1/2
8. Site Plan with North Arrow 		18. Style or Design Colonial 51			
9. Coordinates UTM Lat Long		19. Architect or Engineer		30. Foundation Material brick 30	
10. Site <input type="checkbox"/> Building <input checked="" type="checkbox"/> Structure <input type="checkbox"/> Object <input type="checkbox"/>		20. Contractor or Builder O. W. Oglesby			31. Wall Construction brick masonry UD
11. On National Register? Yes <input type="checkbox"/> No <input checked="" type="checkbox"/>		21. Original Use, if apparent residence OIA other 20 30			
12. Is It Eligible? Yes <input type="checkbox"/> No <input checked="" type="checkbox"/>		22. Present Use residence		33. No. of Bays Front 3 Side 1/3	
13. Part of Estab. Hist. Dist.? Yes <input type="checkbox"/> No <input checked="" type="checkbox"/>		23. Ownership Public <input type="checkbox"/> Private <input checked="" type="checkbox"/>			34. Wall Treatment common bond 30
14. District Potent'l? Yes <input checked="" type="checkbox"/> No <input type="checkbox"/>		24. Owner's Name & Address, if known Maurice & Margaret Dwyer University City, MO 63130			
15. Name of Established District		25. Open to Public? Yes <input type="checkbox"/> No <input checked="" type="checkbox"/>		36. Changes (Explain in #42) Addition <input type="checkbox"/> Altered <input type="checkbox"/> Moved <input type="checkbox"/>	
42. Further Description of Important Features This house is decorated with a central entrance (single six-paneled door) decorated with a plain surround and cornice. The two windows that flank the entrance are double-hung with eight-over-twelve lights. These windows are decorated with a brick soldier course flat arch and light-painted louvered shutters. Three gable frame dormers are positioned on the front slope, each containing a single (continued on page 2)		26. Local Contact Person or Organization			37. Condition Interior unknown Exterior good
43. History and Significance This house was built for Lloyd Reynolds, who was listed as manager for the Ballwin Piano Company.		27. Other Surveys in Which Included			
44. Description of Environment and Outbuildings		40. Visible from Public Road? Yes <input checked="" type="checkbox"/> No <input type="checkbox"/>		39. Endangered? By What? Yes <input type="checkbox"/> No <input checked="" type="checkbox"/>	
45. Sources of Information University City Building Permit #7559, June 12, 1939		46. Prepared by V-J Bass			41. Distance from and Frontage on Road 30' / 55'
47. Organization St. Louis County Parks		48. Date 7/86			
49. Revision Date(s)					

DELMAR



HANLEY



STRATFORD

KINGSBURY

UNIVERSITY

WESTMORELAND

NORWOOD

WESTMORELAND

JACKSON

NORTHMOOR

DELMAR

CREVELING

GREENWAY

WARREN

BLVD

FLYNN

FLYNN

PK

ELEM

SCH

PARK

WASHINGTON

KINGSBURY

WATERMAN

PERSHING

MILL BROOK

AVE.

AVE.

LINDELL

BLVD.

FORSYTH

SCH

SCH

DRIVE

BIG BEND

CH

CH

SCH

Lloyd Reynolds
7398 Bedford

42. continued

double-hung window with six-over-six lights. A chimney is positioned on the west facade on front slope.

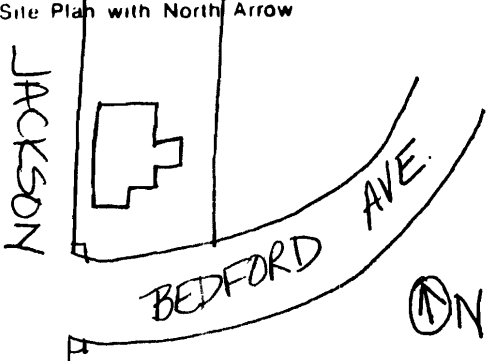
p.17/1615G

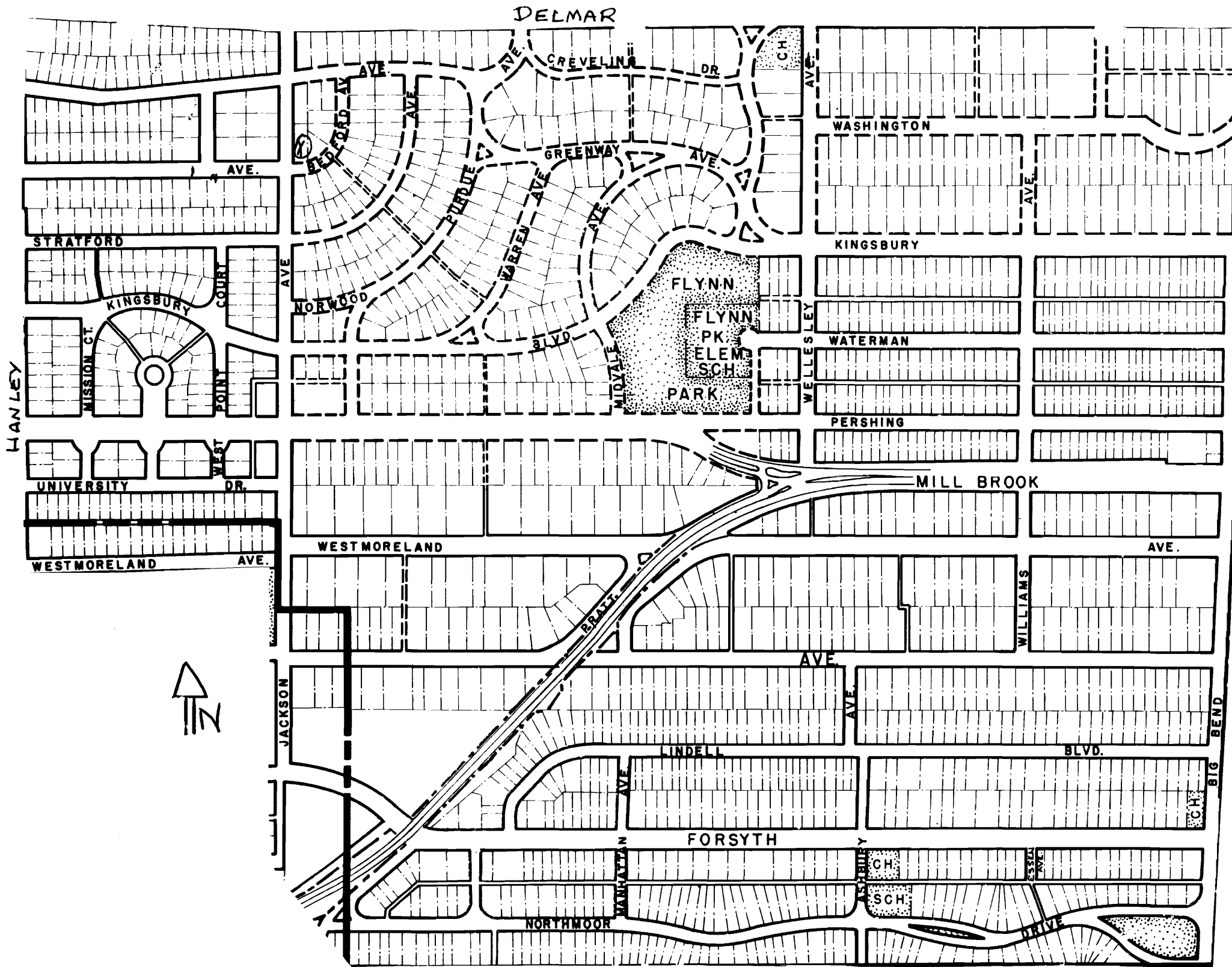


Missouri Office Of Historic Preservation
HISTORIC INVENTORY

P.O. Box 176
 Jefferson City, Missouri 65102

SL-AS-014-014

1. No		4. Present Name(s) Carl A. Campen House		1. No
2. County St. Louis County		5. Other Name(s)		
3. Location of Negatives St. Louis County Parks		7399 Bedford		
6. Specific Location Lot 7, Block 5 University Hills		16. Thematic Category 030		2. County St. Louis County 3. Present Name(s) Carl A. Campen House 4. Other Name(s) 7399 Bedford
7. City or Town If Rural, Township & Vicinity University City		17. Date(s) or Period constructed 1925		
8. Site Plan with North Arrow 		18. Style or Design 50		
9. Coordinates UTM Lat Long		19. Architect or Engineer		
10. Site II Building II Structure II Object II		20. Contractor or Builder C. A. Campen, owner		
11. On National Register? Yes II No <input checked="" type="checkbox"/>		21. Original Use, if apparent residence OIA 30 20		
12. Is II Eligible? Yes <input checked="" type="checkbox"/> No II		22. Present Use residence RI VE		
13. Part of Estab. Hist. Dist.? Yes II No <input checked="" type="checkbox"/>		23. Ownership Public II Private <input checked="" type="checkbox"/>		
14. District Potent'l? Yes <input checked="" type="checkbox"/> No II		24. Owner's Name & Address, if known Andrew Chirchirillo & Jill Medintz, University City, MO 63130		
15. Name of Established District		25. Open to Public? Yes II No <input checked="" type="checkbox"/>		
28. No. of Stories 1 1/2		29. Basement? Yes <input checked="" type="checkbox"/> No II		
29. Foundation Material brick 30		30. Wall Construction brick masonry 40		
31. Roof Type & Material gable/slate GR CG		32. No. of Bays Front 2/4 Side 1/2 DR		
33. Wall Treatment common bond 30		34. Plan Shape rectangular		
35. Changes (Explain in #42) Addition II Altered II Moved II		36. Condition Interior unknown Exterior good		
37. Preservation Underway? Yes II No <input checked="" type="checkbox"/>		38. Endangered? By What? Yes II No <input checked="" type="checkbox"/>		
39. Visible from Public Road? Yes <input checked="" type="checkbox"/> No II		40. Distance from and Frontage on Road 30' / 68'		
41. Further Description of Important Features This house is decorated with a two-bay street-facing gable in the left bay. The recessed entry consists of a single arched door. A terrace extends across the front facade. The window that flanks the entrance in the left bay consists of a four-sectional casement window with individual transoms. The second floor contains a single casement window. The right bay contains two, four sectional casement windows with rectangular-shaped transoms. The shed roof (continued on p. 2)		Photo		
43. History and Significance This house was built by and for Carl A. and Martha Campen. Campen was listed as a construction manager for the F. W. Woolworth Company. This family was still residing at this address in 1953.				
44. Description of Environment and Outbuildings				
45. Sources of Information County directories; on-site inspection. University City Building Permit #2992, July 14, 1925 Daily Record 7/27/1925		46. Prepared by V-J Bass		
		47. Organization		
		48. Date		
		49. Revision Date(s)		



Carl A. Campen
7399 Bedford

42. continued

dormer contains three casement windows.

p.16/1615G

