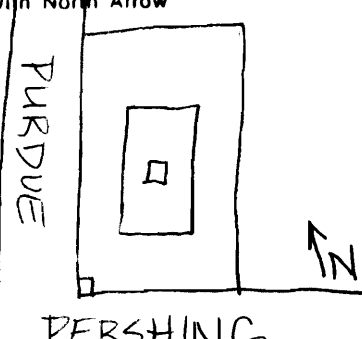


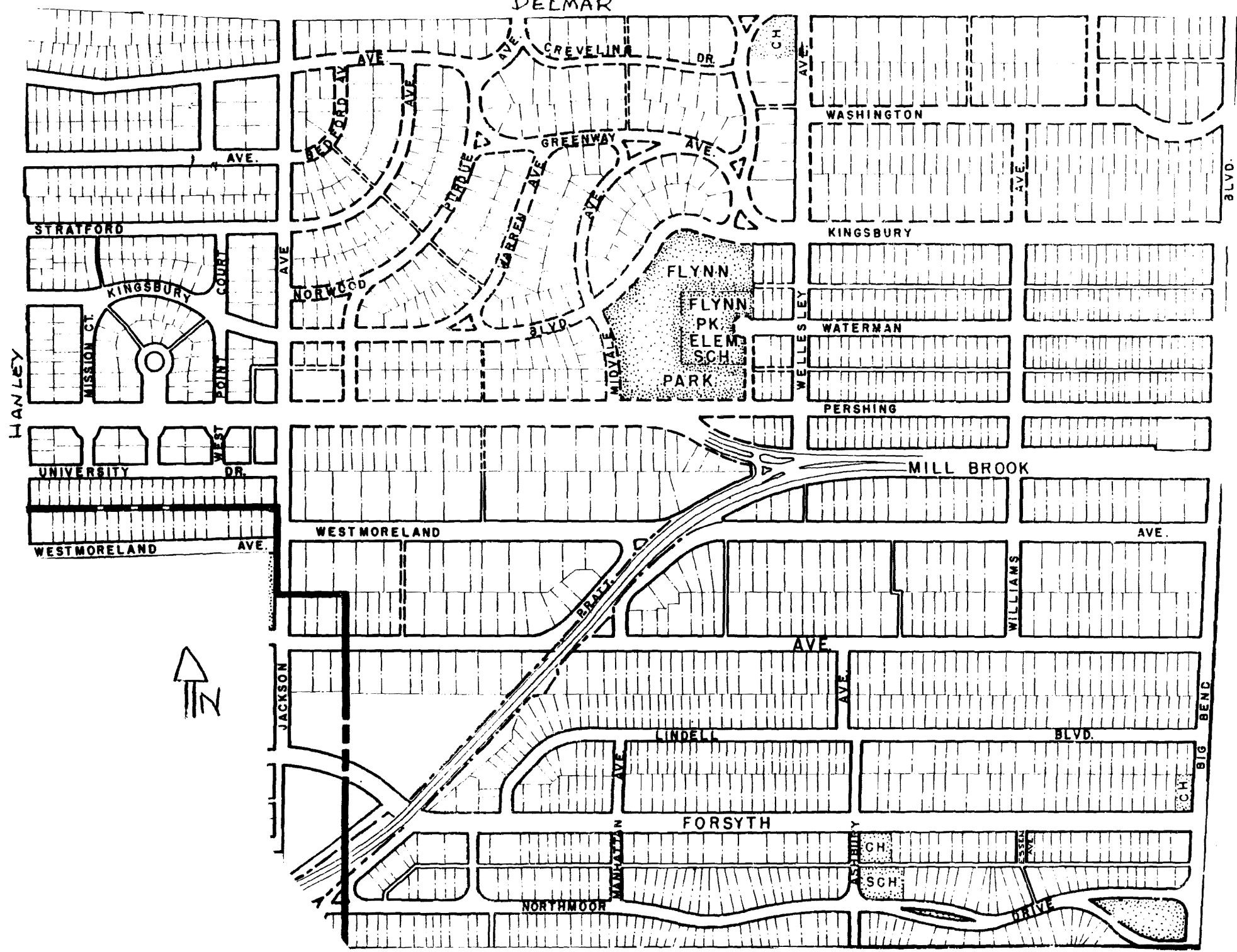
Missouri Office Of Historic Preservation  
**HISTORIC INVENTORY**

P.O. Box 176  
 Jefferson City, Missouri 65102

SL-AS-014-180

No 2 County St. Louis 3 Location of Negatives St. Louis County Parks 6 Specific Location Lot 18, Block 14 University Hills 7 City or Town    If Rural, Township & Vicinity University City 8 Site Plan with North Arrow  9 Coordinates                      UTM Lat Long 10                      Site <input type="checkbox"/> <input type="checkbox"/> Building <input checked="" type="checkbox"/> Structure <input type="checkbox"/> Object <input type="checkbox"/>	4. Present Name(s) 400 Purdue Avenue Apartment 5. Other Name(s) 400 Purdue 16. Thematic Category 030 17. Date(s) or Period constructed ca. 1928 18. Style or Design tudor revival 52 59 19. Architect or Engineer 20. Contractor or Builder 21. Original Use, if apparent apartment 018    other 20 20 40 22 Present Use condominiums 23 Ownership                      Public <input type="checkbox"/> Private <input checked="" type="checkbox"/> 24. Owner's Name & Address, if known Harry H. Pope 7201 Delmar 63130 25. Open to                      Yes <input type="checkbox"/> Public?                      No <input checked="" type="checkbox"/>	28. No. of Stories 2 1/2 29. Basement?                      Yes <input checked="" type="checkbox"/> No <input type="checkbox"/> 30. Foundation Material concrete 65 31. Wall Construction brick masonry 44 32. Roof Type & Material 6B gable/tile 70 33. No. of Bays                      Side DR Front 7                      6/5 34. Wall Treatment stretcher bond 30 6 35. Plan Shape rectangular 36. Changes                      Addition <input type="checkbox"/> (Explain                      Altered <input type="checkbox"/> in #42)                      Moved <input type="checkbox"/> 37. Condition                      Interior unknown Exterior good 38. Preservation                      Yes <input type="checkbox"/> Underway?                      No <input checked="" type="checkbox"/>	1. No.  2. County St. Louis  4. Present Name(s)  5. Other Name(s) 400 Purdue				
11 On National Register?    Yes <input type="checkbox"/> No <input checked="" type="checkbox"/>	12 Is It Eligible?    Yes <input checked="" type="checkbox"/> No <input type="checkbox"/>	13 Part of Estab. Hist. Dist.?    Yes <input type="checkbox"/> No <input checked="" type="checkbox"/>	14. District Potent'l?    Yes <input checked="" type="checkbox"/> No <input type="checkbox"/>	26. Local Contact Person or Organization 27. Other Surveys in Which Included 38. Preservation Underway?    Yes <input type="checkbox"/> No <input checked="" type="checkbox"/>	39. Endangered? By What?    Yes <input type="checkbox"/> No <input checked="" type="checkbox"/>	40 Visible from Public Road?    Yes <input checked="" type="checkbox"/> No <input type="checkbox"/>	41 Distance from and Frontage on Road 30' /
42 Further Description of Important Features This building, situated on the corner of Kingsbury and Purdue is decorated with two projecting outer bays highlighted with half-timbering on the gable end. Windows are double-hung and generally paired. The entrance is in the central bay. First story windows are accentuated with ashlar lintels and keystone.				Photo			
43 History and Significance							
44 Description of Environment and Outbuildings							
Sources of Information University City Building Permit - no index card found for this address  On site inspection County Directories					46. Prepared by V-J Bass 47 Organization St. Louis County Parks 48. Date    49 Revision Date(s) 7/86		

DELMAR












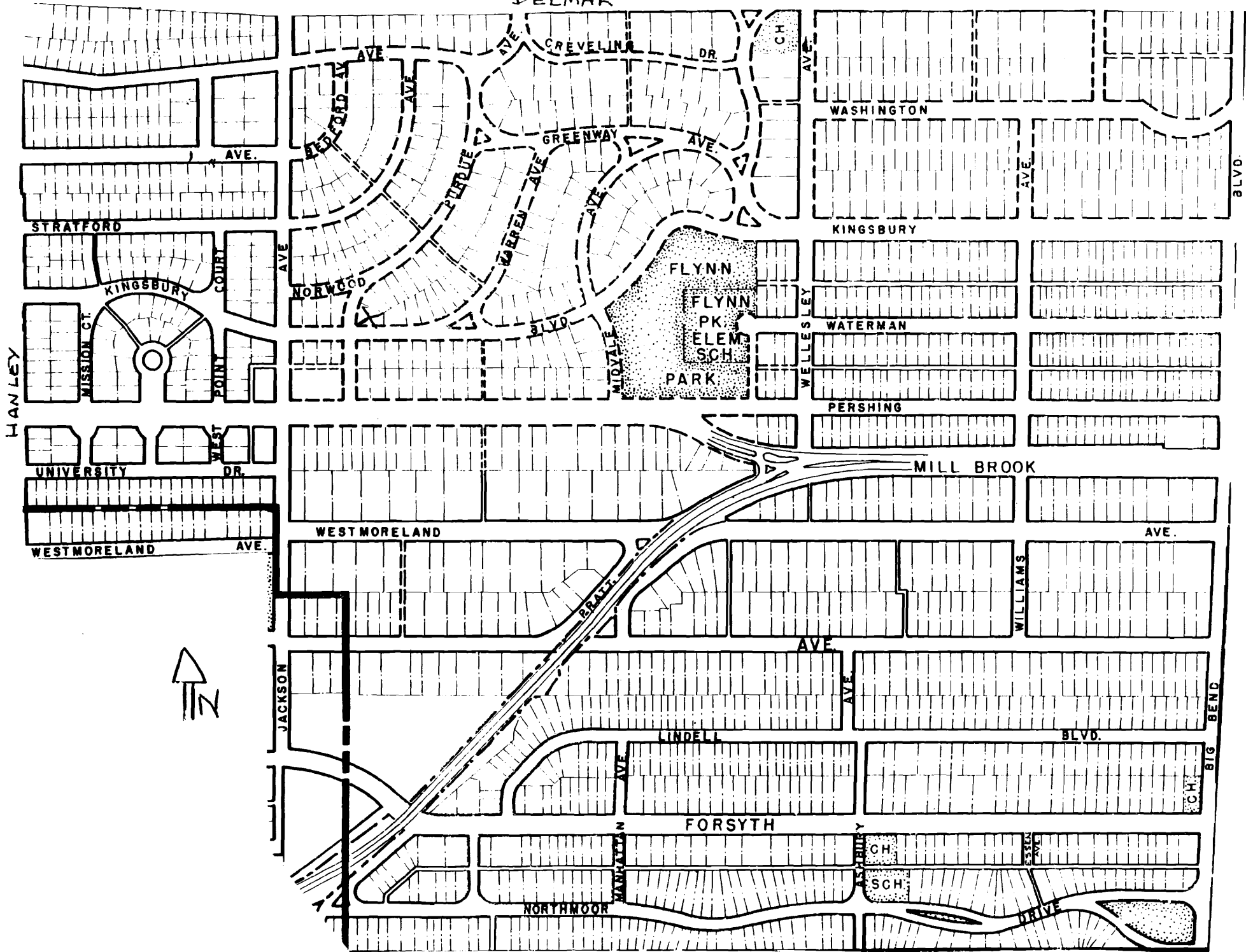
Missouri Office Of Historic Preservation  
**HISTORIC INVENTORY**

P.O. Box 176  
 Jefferson City, Missouri 65102

1 No 2 County St. Louis 3 Location of Negatives St. Louis County Parks 6 Specific Location Lot 18, Block 8 University Hills 7 City or Town If Rural, Township & Vicinity University City 8 Site Plan with North Arrow  9 Coordinates UTM Lat Long <table border="1" style="width:100%; border-collapse: collapse;"> <tr> <td style="width:50%; text-align: center;">Site <input type="checkbox"/> Building <input checked="" type="checkbox"/></td> <td style="width:50%; text-align: center;">Structure <input type="checkbox"/> Object <input type="checkbox"/></td> </tr> </table> 11 On National Register? Yes <input type="checkbox"/> No <input checked="" type="checkbox"/> 12 Is It Eligible? Yes <input type="checkbox"/> No <input checked="" type="checkbox"/> 13 Part of Estab Hist Dist? Yes <input type="checkbox"/> No <input checked="" type="checkbox"/> 14 District Potent'l? Yes <input checked="" type="checkbox"/> No <input type="checkbox"/> 15 Name of Established District	Site <input type="checkbox"/> Building <input checked="" type="checkbox"/>	Structure <input type="checkbox"/> Object <input type="checkbox"/>	4. Present Name(s) William Julius 5. Other Name(s) 500 Purdue 16. Thematic Category 17. Date(s) or Period Constructed 1941 18. Style or Design 19. Architect or Engineer 20. Contractor or Builder Liebowitz Const. Co. for Stanford Investment Co. 21. Original Use, if apparent Residence 22. Present Use Residence 23 Ownership Public <input type="checkbox"/> Private <input checked="" type="checkbox"/> 24. Owner's Name & Address, if known Gregory & June Vescoro 63105 25. Open to Public? Yes <input type="checkbox"/> No <input checked="" type="checkbox"/> 26. Local Contact Person or Organization 27. Other Surveys in Which Included	28. No. of Stories 2 29. Basement? Yes <input checked="" type="checkbox"/> No <input type="checkbox"/> 30. Foundation Material concrete 31. Wall Construction brick masonry 32. Roof Type & Material cross gable/asphalt shingles 33. No. of Bays Front 3 Side 2 34. Wall Treatment common bond 35. Plan Shape L-shape 36. Changes (Explain in #42) Addition <input type="checkbox"/> Altered <input type="checkbox"/> Moved <input type="checkbox"/> 37. Condition Interior unknown Exterior good 38. Preservation Underway? Yes <input type="checkbox"/> No <input checked="" type="checkbox"/> 39. Endangered? By What? Yes <input type="checkbox"/> No <input checked="" type="checkbox"/> 40. Visible from Public Road? Yes <input checked="" type="checkbox"/> No <input type="checkbox"/> 41. Distance from and Frontage on Road 30'/99'
Site <input type="checkbox"/> Building <input checked="" type="checkbox"/>	Structure <input type="checkbox"/> Object <input type="checkbox"/>			
42 Further Description of Important Features This house is decorated with a street-facing gable located in the right bay. The first floor is decorated with a paired double-hung window with six-over-six lights. The second floor consists of a single double-hung window with eight-over-eight lights. This window is decorated with a brick soldier course flat arch. A corbeled brick beltcourse extends across the front facade between floors in the right bay. The central entrance		Photo		
43 History and Significance This house was built speculatively by the Stanford Investment Company. In 1946 William W. Julius was listed at this address. He was a buyer for Famous-Barr. By 1962 he had moved to Chasselle Lane in Creve Coeur. The next owner was Kenneth E. Yost.				
44 Description of Environment and Outbuildings Attached garage in rear.				
Sources of Information University City Building Permit #8080; February 24, 1941 St. Louis County Directories on site inspection	46. Prepared by V-J Bass 47 Organization St. Louis County Parks 48. Date 3/86 49 Revision Date(s)			

1 No.  
 2. County  
 St. Louis  
 4 Present Name(s)  
 5 Other Name(s)  
 500 Purdue

DELMAR





500 Purdue

42. continued

consists of a single door with a stone surround. A double-hung window is positioned above the entrance, slightly recessed from the wall and trimmed with wood horizontal siding. The left bay contains a single double-hung window with eight-over-eight lights. This window projects through the eaves forming a street-facing gable. The window is decorated with brick soldier course flat arch. A centered chimney is located on the south facade.

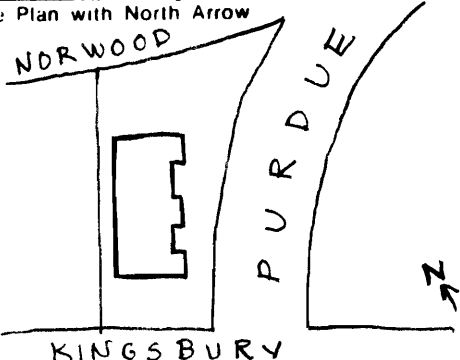
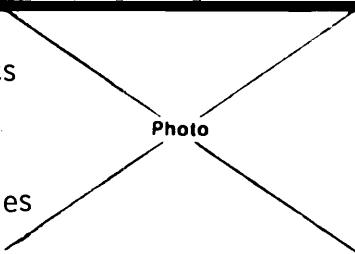




Missouri Office Of Historic Preservation  
**HISTORIC INVENTORY**

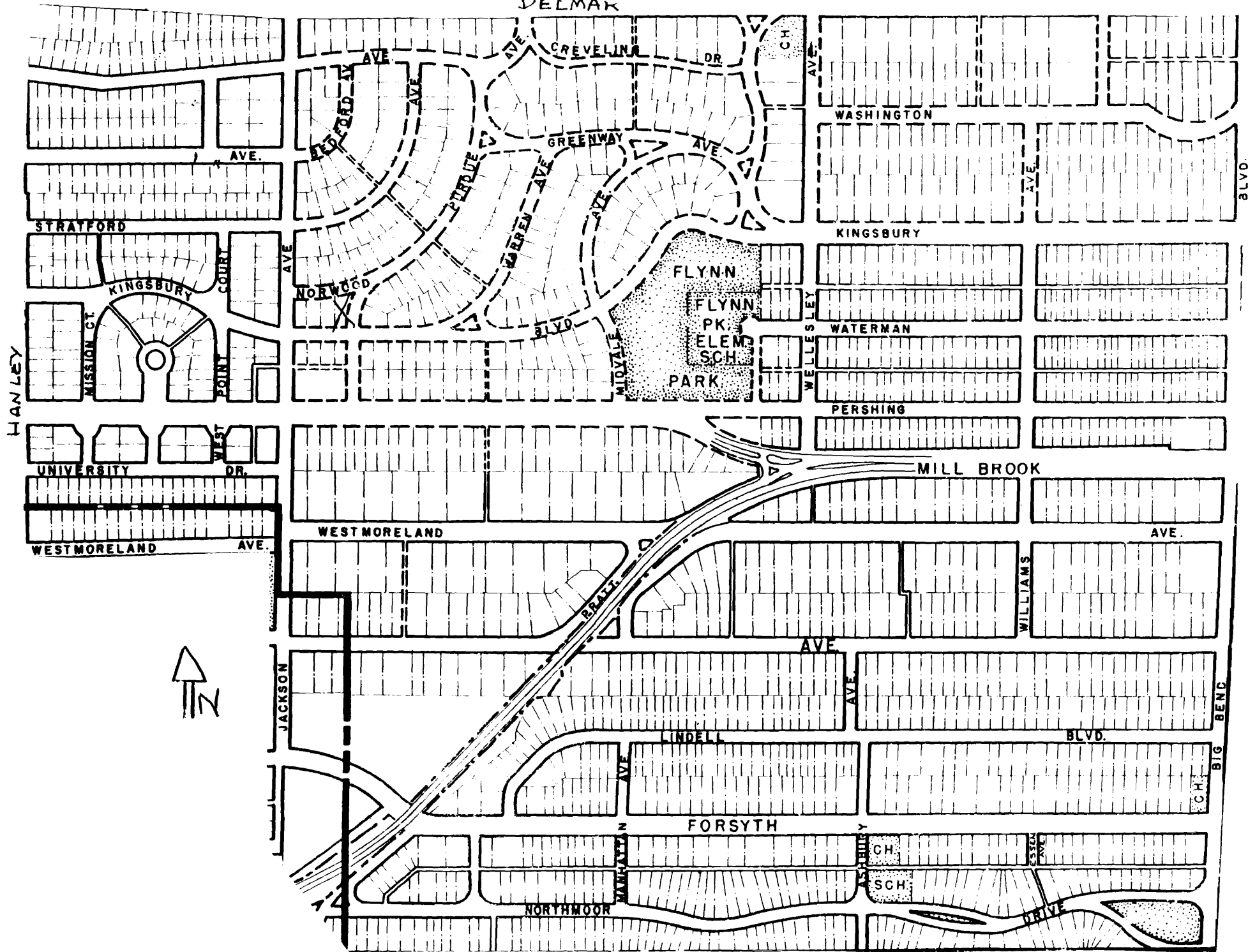
P.O. Box 176  
 Jefferson City, Missouri 65102

SL-AS-014-182

1 No 2 County St. Louis 3 Location of Negatives St. Louis County Parks 6 Specific Location E. part of 1, Block 16 University Hills 7 City or Town If Rural, Township & Vicinity University City 8 Site Plan with North Arrow  9 Coordinates UTM Lat Long Site Building <input checked="" type="checkbox"/> Structure Object <input type="checkbox"/> 11 On National Register? Yes <input type="checkbox"/> No <input checked="" type="checkbox"/> 12 Is II Eligible? Yes <input checked="" type="checkbox"/> No <input type="checkbox"/> 13 Part of Estab. Hist. Dist.? Yes <input type="checkbox"/> No <input checked="" type="checkbox"/> 14 District Potential? Yes <input checked="" type="checkbox"/> No <input type="checkbox"/> 15 Name of Established District	4. Present Name(s) Sam Gallop 501 Purdue Avenue Apartment 5. Other Name(s) 501 Purdue 16. Thematic Category 030 17. Date(s) or Period Constructed 1928 18. Style or Design 50 59 19. Architect or Engineer Ben Shapiro 4902 Holly 20. Contractor or Builder J. Rubin 904 Chestnut 21. Original Use, if apparent tenement (3 family) <sup>018</sup> 22. Present Use <sup>018</sup> tenement <sup>3040</sup> 23. Ownership Public <input type="checkbox"/> Private <input checked="" type="checkbox"/> 24. Owner's Name & Address, if known Milton Johnson 1838 Kennett Pl. 63104 25. Open to Public? Yes <input type="checkbox"/> No <input checked="" type="checkbox"/> 26. Local Contact Person or Organization 27. Other Surveys in Which Included	28. No. of Stories 2 29. Basement? Yes <input checked="" type="checkbox"/> No <input type="checkbox"/> 30. Foundation Material 40 squared coarse rubble 31. Wall Construction brick masonry 32. Roof Type & Material HP hip/asphalt shingles 33. No. of Bays Front 4/5 Side 1/3 34. Wall Treatment common bond 30 35. Plan Shape rectangular 36. Changes Addition <input type="checkbox"/> Altered <input type="checkbox"/> Moved <input type="checkbox"/> (Explain in #42) 37. Condition Interior unknown Exterior good 38. Preservation Underway? Yes <input type="checkbox"/> No <input checked="" type="checkbox"/> 39. Endangered? By What? Yes <input type="checkbox"/> No <input checked="" type="checkbox"/> 40. Visible from Public Road? Yes <input checked="" type="checkbox"/> No <input type="checkbox"/> 41. Distance from and Frontage on Road 30'/152'
42 Further Description of Important Features This apartment building is decorated with an off-center projecting entrance. The entrance bay consists of a gable roof accentuated with buttresses on the front corners which are capped with stone. The single arched door is highlighted with a stone label moulding and quoins. The second floor contains a large arched window with a raised brick arch with radiating courses extending through the eaves. The windows that flank the entrance		Photo 
43 History and Significance The first three tenants of this apartment building were Claude H. & Callie Hunsaker, he was president of the St. Louis Concrete Products Manufacturing Co.; Allen and Mary Laventhal, Allen was employed in general merchandising; and Samuel Gallop and wife Ida, living with Philip (a lawyer) and Carl (listed as a student) presumably their children. Samuel built this apartment and probably resided on the upper floor.		
44 Description of Environment and Outbuildings		
Sources of Information University City Building Permit #4082; January 19, 1928 Daily Record; January 31, 1928 county directories on site inspection		46. Prepared by V-J Bass 47. Organization St. Louis County Parks 48. Date 3/86 49. Revision Date(s)

1 No.  
 2 County  
 St. Louis  
 4 Present Name(s)  
 Sam Gallop  
 5 Other Name(s)  
 501 Purdue

DELMAR





Sam Gallop  
501 Purdue

42. continued

are four-sectional casement windows with brick soldier course flat arches. The second floor contains a five-sectional ribbon window in the right bay which features stained glass. The second floor left bay contains a three-sectional french door decorated with a wrought iron balcony. A small casement window is positioned between the french doors and an entry bay. The second story left corner of this building is decorated with brick patterns. A gabled one-story addition projects out from the left bay. This bay contains a set of french doors decorated with a wrought iron balcony and brick arch with stone keystone and corner caps. The building corners are accentuated with brick buttresses. Two chimneys are positioned on the front slope above the center bay. The right bay roof (not shown in the photo) forms a shed roof from below the main gable roof. A set of french doors accentuate this bay. A wrought iron balustrade decorates this bay.

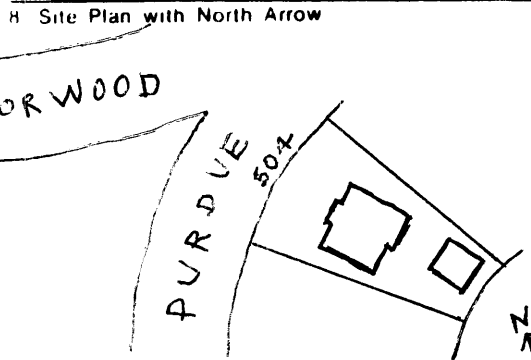
Benjamin Shapiro, (1898-present) architect, was born in St. Louis. He graduated from the University of Illinois in Architecture in 1920. He set up his own practice from 1927-46, and joined in partnership with Robert Tisdale between 1947-73. Shapiro designed a couple of multi-family dwellings in University Hills, including a large apartment building at 501 Warren and a duplex at 7386 Kingsbury. He designed many apartment buildings in the Clayton area. He also designed residences, churches and commercial buildings. His favorite designs are: 1145 Hampton Park, Richmond Heights, St. Louis Rabbinical College at 7400 Olive Boulevard, Meramec Office Building at 111 S. Meramec, the Seven-Up Building at 121 South Meramec in Clayton, and the Hillel Foundation at 6300 Forsyth.



SLA 0014-183

Missouri Office Of Historic Preservation  
**HISTORIC INVENTORY**

P.O. Box 176  
 Jefferson City, Missouri 65102

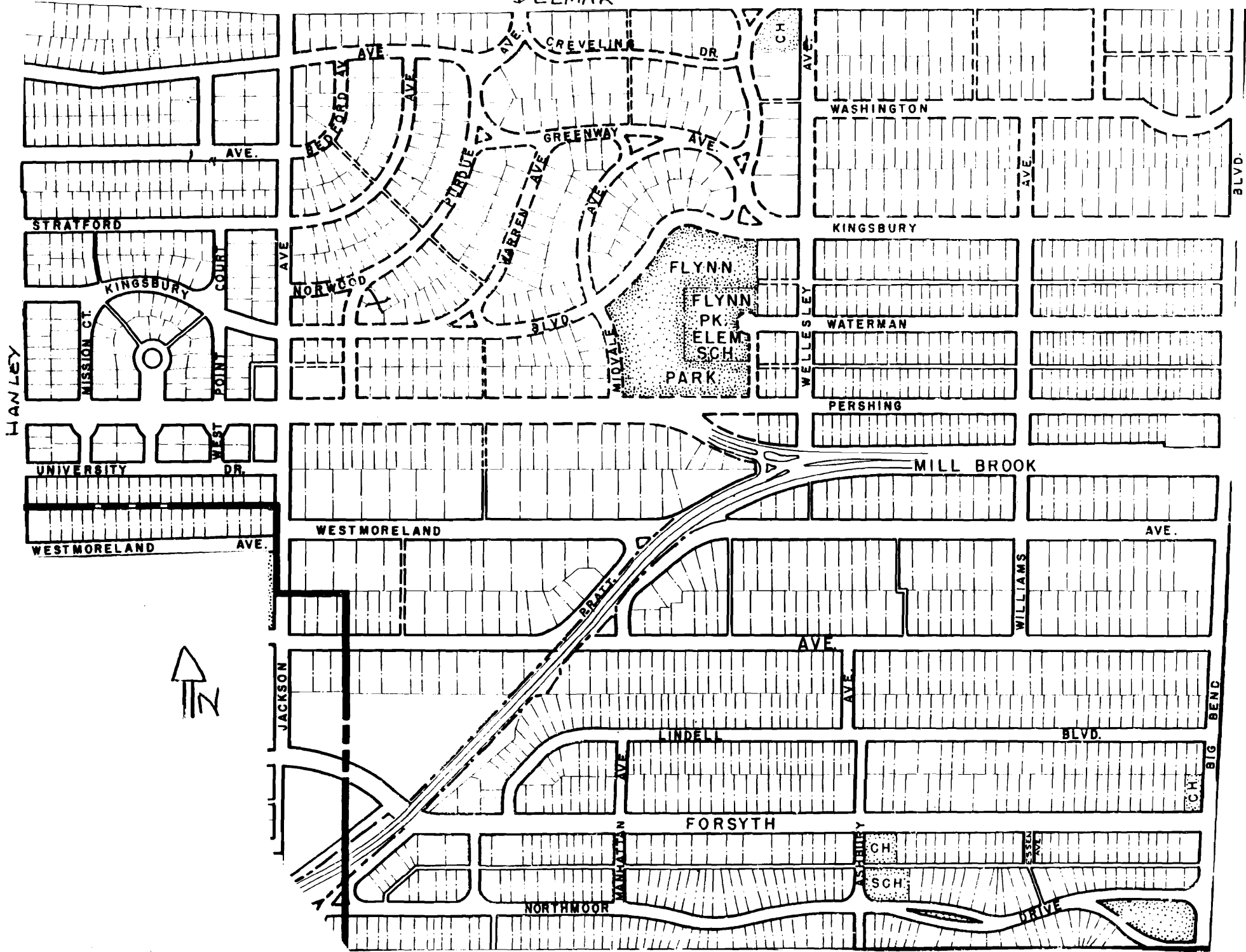
1 No 2 County St. Louis 3 Location of Negatives St. Louis County Parks 6 Specific Location Lot 19, Block 8 University Hills 7 City or Town If Rural, Township & Vicinity University City 8 Site Plan with North Arrow  9 Coordinates UTM Lat Long <table border="1" style="width:100%; border-collapse: collapse;"> <tr> <td style="width:50%; text-align: center;">Site <input type="checkbox"/></td> <td style="width:50%; text-align: center;">Structure <input type="checkbox"/></td> </tr> <tr> <td style="text-align: center;">Building <input checked="" type="checkbox"/></td> <td style="text-align: center;">Object <input type="checkbox"/></td> </tr> </table> 11 On National Register? Yes <input type="checkbox"/> No <input checked="" type="checkbox"/> 12 Is It Eligible? Yes <input type="checkbox"/> No <input checked="" type="checkbox"/> 13 Part of Estab Hist Dist? Yes <input type="checkbox"/> No <input checked="" type="checkbox"/> 14 District Potential? Yes <input checked="" type="checkbox"/> No <input type="checkbox"/> 15 Name of Established District	Site <input type="checkbox"/>	Structure <input type="checkbox"/>	Building <input checked="" type="checkbox"/>	Object <input type="checkbox"/>	4. Present Name(s) Leo Ungar 5. Other Name(s) 504 Purdue 16. Thematic Category 030 17. Date(s) or Period Constructed 1936 18. Style or Design Tudor 53 19. Architect or Engineer 20. Contractor or Builder Edwin C. Hill 21. Original Use, if apparent residence OIA 61 20 40 22. Present Use residence 23. Ownership Public <input type="checkbox"/> Private <input checked="" type="checkbox"/> 24. Owner's Name & Address, if known J. Kent & Jane McNeil 63105 25. Open to Public? Yes <input type="checkbox"/> No <input checked="" type="checkbox"/> 26. Local Contact Person or Organization 27. Other Surveys in Which Included	28. No. of Stories 2 29. Basement? Yes <input checked="" type="checkbox"/> No <input type="checkbox"/> 30. Foundation Material 40 squared coarse rubble 31. Wall Construction brick masonry UD 32. Roof Type & Material 16 cross gable/slate 45 33. No. of Bays Front 2/3 Side 2 34. Wall Treatment common bond 30 35. Plan Shape rectangular 36. Changes (Explain in #42) Addition <input type="checkbox"/> Altered <input type="checkbox"/> Moved <input type="checkbox"/> 37. Condition Interior unknown Exterior good 38. Preservation Underway? Yes <input type="checkbox"/> No <input checked="" type="checkbox"/> 39. Endangered? By What? Yes <input type="checkbox"/> No <input checked="" type="checkbox"/> 40. Visible from Public Road? Yes <input checked="" type="checkbox"/> No <input type="checkbox"/> 41. Distance from and Frontage on Road 30'/75'
Site <input type="checkbox"/>	Structure <input type="checkbox"/>					
Building <input checked="" type="checkbox"/>	Object <input type="checkbox"/>					
42 Further Description of Important Features This house is decorated with varying roof slopes. The left bay contains a projecting gable which slopes down to form the entrance roof slope. The left bay consists of a three-sectional picture window accentuated by a radiating voussoir. The second floor contains a three-sectional double-hung ribbon window. The gable end is decorated with half-timbering. The central gabled entrance projects slightly from		Photo				
43 History and Significance Leo and Ada Ungar built this house and Ada was still living here in 1979. Leo was listed as a manufacturing agent. They had a son, Sanford, who was listed as a student in the 1949 county directory.						
44 Description of Environment and Outbuildings A detached garage on northeast corner						

1 No.  
 2 County  
 St. Louis  
 4 Present Name(s)  
 Leo Ungar  
 5 Other Name(s)  
 504 Purdue

Sources of Information  
 University City Building Permit #6502; April 15, 1936  
 county directories  
 on site inspection

46. Prepared by  
 V-J Bass  
 47. Organization  
 St. Louis County Parks  
 48. Date  
 3/86  
 49. Revision Date(s)

DELMAR





Leo Ungar  
504 Purdue

42. continued

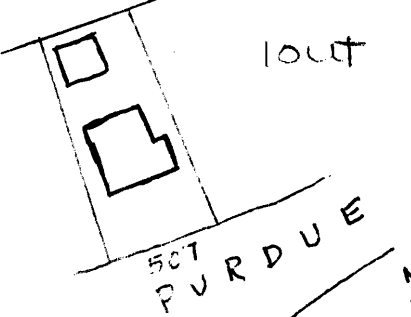
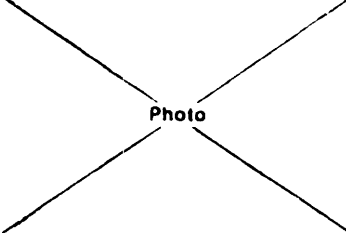
the left bay. The single door is accentuated with a smooth ashlar stone surround. The right bay contains a dormer gable which projects out from the wall on the second story. This bay is decorated with half-timbering and brick infill at the gable end. Three double-hung windows with six-over-six lights are positioned in the center of this bay. A chimney is located on the southwest facade at the ridge.

p.29/1494G

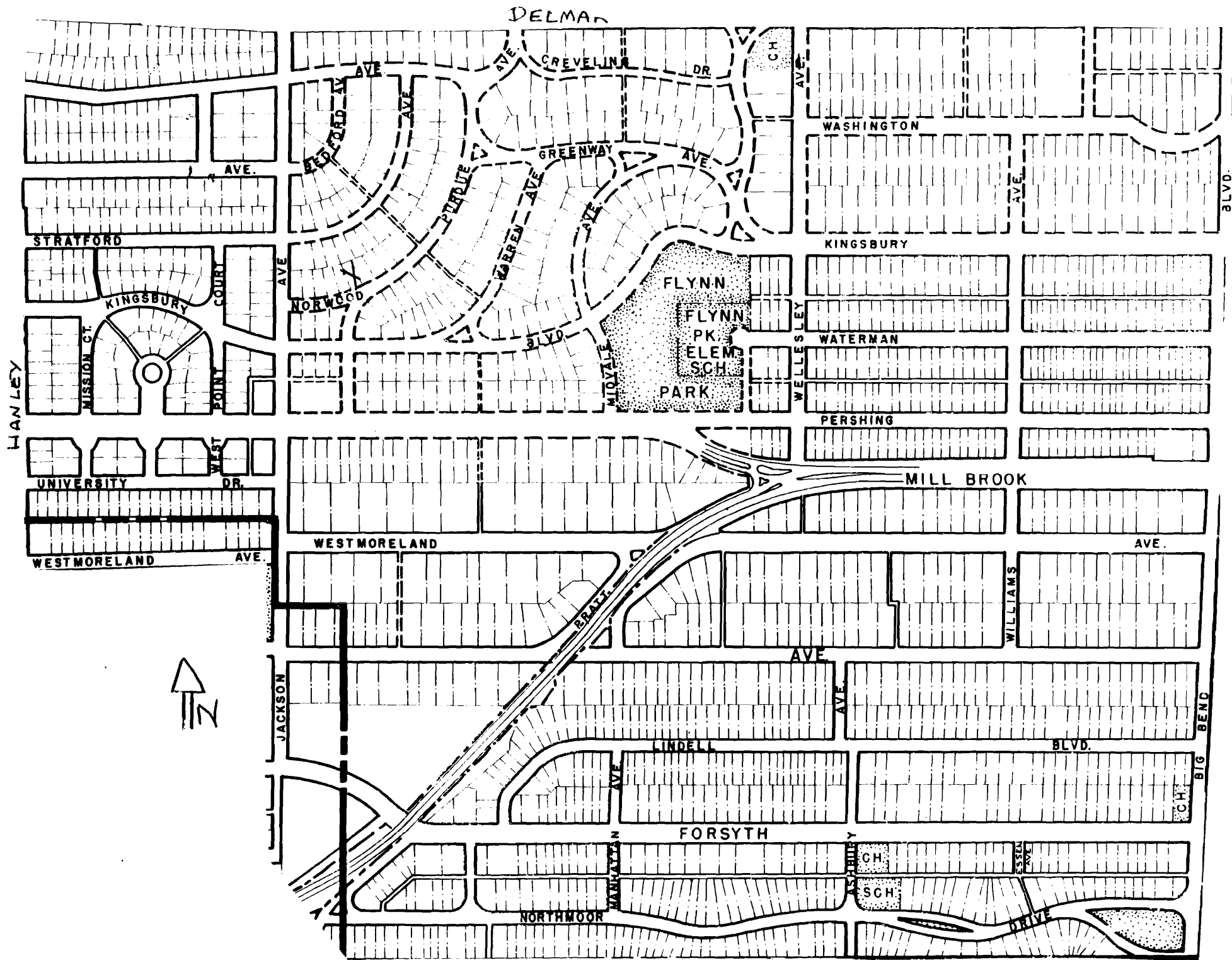


# Missouri Office Of Historic Preservation HISTORIC INVENTORY

P.O. Box 176  
Jefferson City, Missouri 65102

1 No 2 County <b>St. Louis</b> 3 Location of Negatives <b>St. Louis County Parks</b> 6 Specific Location <b>Lot 17, Block 7 University Hills</b> 7 City or Town If Rural, Township & Vicinity <b>University City</b> 8 Site Plan with North Arrow 	4. Present Name(s) <b>Samuel A. Lederer</b> 5. Other Name(s) <b>507 Purdue</b> 16. Thematic Category <b>030</b> 17. Date(s) or Period <b>Constructed 1927</b> 18. Style or Design <b>50</b> 19. Architect or Engineer #3744 <b>No arch. listed on Bldg. Permit</b> 20. Contractor or Builder <b>Brockmeyer-Bohle Incorporated</b> 21. Original Use, if apparent <b>residence DIA 40 20 30</b> 22. Present Use <b>residence OB</b> 23. Ownership Public <input type="checkbox"/> Private <input checked="" type="checkbox"/> 24. Owner's Name & Address, if known <b>Robert Fiebig</b> <b>63130</b> 25. Open to Public? Yes <input type="checkbox"/> No <input checked="" type="checkbox"/> 26. Local Contact Person or Organization  27. Other Surveys in Which Included  	1. No. 2. County 4. Present Name(s) 28. No. of Stories <b>1 1/2</b> 29. Basement? Yes <input checked="" type="checkbox"/> No <input type="checkbox"/> 30. Foundation Material <b>concrete 65</b> 31. Wall Construction <b>brick masonry 3 UD</b> 32. Roof Type & Material <b>hip/tiles 70</b> 33. No. of Bays Front <b>4</b> Side <b>1/2</b> 34. Wall Treatment <b>stretcher bond 30</b> 35. Plan Shape <b>rectangular</b> 36. Changes (Explain in #42) Addition <input type="checkbox"/> Altered <input type="checkbox"/> Moved <input type="checkbox"/> 37. Condition Interior <b>unknown</b> Exterior <b>fair</b> 38. Preservation Underway? Yes <input type="checkbox"/> No <input checked="" type="checkbox"/> 39. Endangered? By What? Yes <input type="checkbox"/> No <input checked="" type="checkbox"/> 40. Visible from Public Road? Yes <input checked="" type="checkbox"/> No <input type="checkbox"/> 41. Distance from and Frontage on Road <b>30' / 60'</b>		
9 Coordinates UTM Lat Long <table border="1" style="width:100%; border-collapse: collapse;"> <tr> <td style="width:50%;">Site <input type="checkbox"/> Building <input checked="" type="checkbox"/></td> <td style="width:50%;">Structure <input type="checkbox"/> Object <input type="checkbox"/></td> </tr> </table> 11. On National Register? Yes <input type="checkbox"/> No <input checked="" type="checkbox"/> 12. Is Eligible? Yes <input checked="" type="checkbox"/> No <input type="checkbox"/> 13. Part of Estab. Hist. Dist.? Yes <input type="checkbox"/> No <input checked="" type="checkbox"/> 14. District Potent'l? Yes <input checked="" type="checkbox"/> No <input type="checkbox"/> 15. Name of Established District  	Site <input type="checkbox"/> Building <input checked="" type="checkbox"/>	Structure <input type="checkbox"/> Object <input type="checkbox"/>	42. Further Description of Important Features This house is decorated with a projecting entry/Paladian-like opening supported by two Tuscan columns. The first floor center bay contains two arched french doors with screens. These doors are highlighted with ashlar label moulding with keystone over each door. A decorative block in the center of the french doors contains an urn motif. The right bay consists of a paired casement window decorated with 	5. Other Name(s) <div style="text-align: center; border: 1px solid black; width: 100px; height: 100px; margin: auto;">  </div>
Site <input type="checkbox"/> Building <input checked="" type="checkbox"/>	Structure <input type="checkbox"/> Object <input type="checkbox"/>			
43. History and Significance By 1930, Samuel A. and Laura Lederer were living at this address, until 1974. Samuel was the department manager for the Adjustable Shoe Company. The second owner was Kirk Fiebig, apparently living alone, who was still listed in county directories by 1979.	44. Description of Environment and Outbuildings A detached garage in northwest corner			

Sources of Information University City Building Permit #3744; April 12, 1927 Daily Record; April 19, 1927 county directories on site inspection	46. Prepared by <b>V-J Bass</b> 47. Organization <b>St. Louis County Parks</b> 48. Date <b>3/86</b> 49. Revision Date(s)
---	--





Samuel A. Lederer  
507 Purdue

42. continued

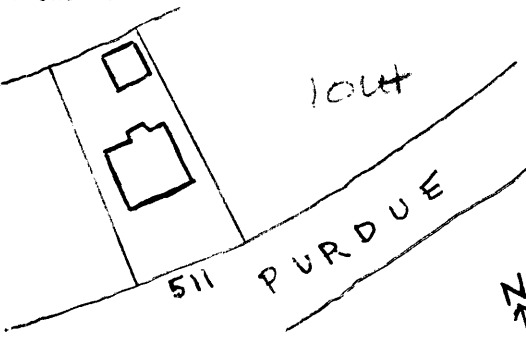
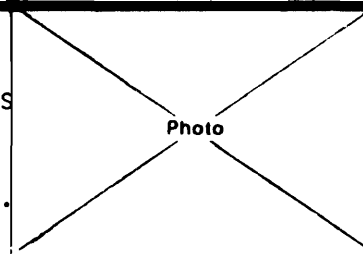
a rowlock flat arch. This house has two gable dormers with return on each end bay. The left gable dormer consists of a single arched double-hung window. The right bay consists of a single double-hung window with eight-over-eight lights. The center dormers flank a chimney that bisects the roof elevation. These dormers feature a shed roof. Each dormer contains a single double-hung window with eight-over-eight lights.

p.24/1494G



Missouri Office Of Historic Preservation  
**HISTORIC INVENTORY**

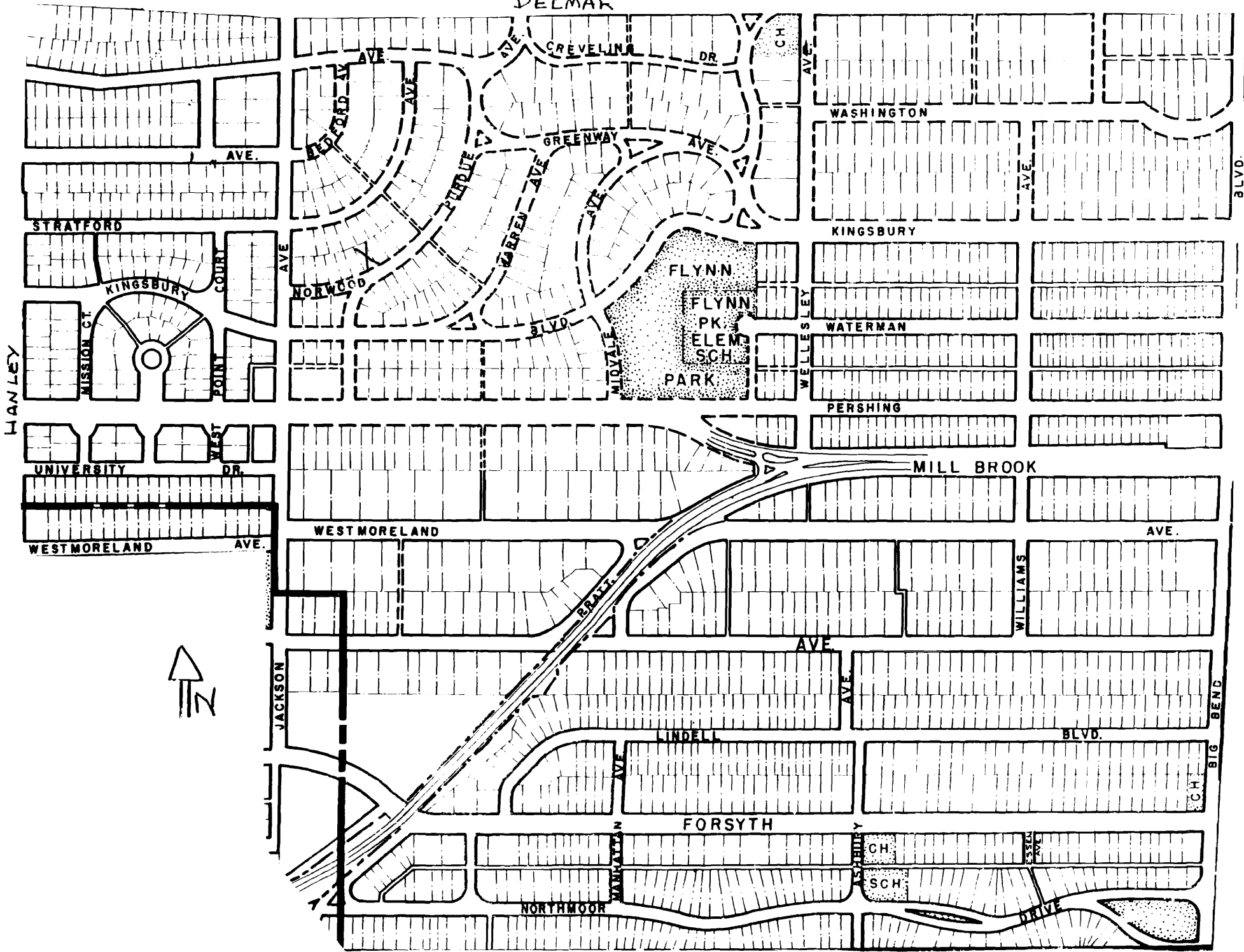
P.O. Box 176  
 Jefferson City, Missouri 65102

1 No 2 County St. Louis 3 Location of Negatives St. Louis County Parks	4. Present Name(s) Robert B. Brooks, Jr. 5. Other Name(s) 511 Purdue	1. No. 2. County St. Louis 4. Present Name(s) Robert B. Brooks, Jr. 5. Other Name(s) 511 Purdue
6 Specific Location Lot 16, Block 7 University Hills 7 City or Town If Rural, Township & Vicinity University City 8 Site Plan with North Arrow 	16. Thematic Category 030 17. Date(s) or Period Constructed 1936 18. Style or Design Colonial Revival 19. Architect or Engineer Edward B. Kelly 20. Contractor or Builder Ralph S. Duke 21. Original Use, if apparent residence OIA 22. Present Use residence RI 23. Ownership Public <input type="checkbox"/> Private <input checked="" type="checkbox"/> 24. Owner's Name & Address, if known Stephan & Miriam Singer 63130 25. Open to Public? Yes <input type="checkbox"/> No <input checked="" type="checkbox"/> 26. Local Contact Person or Organization 27. Other Surveys in Which Included	28. No. of Stories 2 29. Basement? Yes <input checked="" type="checkbox"/> No <input checked="" type="checkbox"/> 30. Foundation Material squared coarse rubble 31. Wall Construction brick masonry UD 32. Roof Type & Material gable/asphalt shingles 33. No. of Bays Front 3 Side 2DR 34. Wall Treatment frame/brick 30 21 35. Plan Shape square RC 36. Changes (Explain in #42) Addition <input type="checkbox"/> Altered <input type="checkbox"/> Moved <input type="checkbox"/> 37. Condition Interior unknown Exterior good 38. Preservation Underway? Yes <input type="checkbox"/> No <input checked="" type="checkbox"/> 39. Endangered? By What? Yes <input type="checkbox"/> No <input checked="" type="checkbox"/> 40. Visible from Public Road? Yes <input checked="" type="checkbox"/> No <input type="checkbox"/> 41. Distance from and Frontage on Road 30'/60'
9 Coordinates UTM Lat Long Site <input type="checkbox"/> Building <input checked="" type="checkbox"/> Structure <input type="checkbox"/> Object <input type="checkbox"/> 11 On National Register? Yes <input type="checkbox"/> No <input checked="" type="checkbox"/> 12 Is Eligible? Yes <input type="checkbox"/> No <input checked="" type="checkbox"/> 13 Part of Estab Hist Dist? Yes <input type="checkbox"/> No <input checked="" type="checkbox"/> 14 District Potent'l? Yes <input type="checkbox"/> No <input checked="" type="checkbox"/> 15 Name of Established District	42 Further Description of Important Features This house is decorated with a one-story screened-in porch with brick pier supports. The porch roof is an extension of the main gable roof. The second story contains three double-hung windows with eight-over-eight lights. The window heads form gables that pierce through the eaves, dormer-like. The windows are further accentuated with louvered shutters. Chimneys are located on each side of the facade at roof ridge.	Photo 
43 History and Significance In 1938 Robert B. Brooks, Jr., and wife Dorothy were living in this house. Robert was listed as a tax representative. Robert's parents were Robert B. and Estelle Brooks, who lived on West Cabanne in St. Louis. Robert senior was a consulting engineer and former Commissioner of Streets and Sewers. Estelle Brooks was a passenger in the first auto to travel over the highway from the United States to Mexico City.	44 Description of Environment and Outbuildings Detached garage in northeast corner of lot	

Sources of Information  
 University City Building Permit #6409; January 10, 1936  
 Mrs. Robert B. Brooks Club Woman Dies Globe-Democrat 3/12/46  
 Daily Record; January 10, 1936  
 county directories  
 on site inspection

46. Prepared by  
 V-J Bass  
 47. Organization  
 St. Louis County Parks  
 48. Date 3/86  
 49. Revision Date(s)

DELMAR





Robert B. Brooks, Jr.  
511 Purdue

43. continued

She was active in the Methodist Orphan Home and The Wednesday Club. Robert Jr. was one of three sons who served their country in the Armed Forces. He served as Lieutenant Colonel. By 1946 Walter K. Hamburg was living here with his wife Jean M. He was a sales representative for RKO Radio Pictures. They resided here until 1962.

Edward B. Kelley (A.I.A.) (1900 - ?) came to St. Louis in 1921 to take a course in vocational training at St. Louis University School of Commerce and Finance through the Veterans' Bureau. He went on and studied at Brown's Business College and received a degree in architecture from Washington University. He began his career as a draftsman and worked for the Missouri Pacific Railroad's architectural department and for architects William A. Caldwell, Jameson and Spearl, and T. L. Johnson (who designed most of the larger homes in University Hills). Kelley started his own architectural practice by 1926 with offices at 6625 Delmar. Later he moved his offices to St. Louis, and finally to 1111 Brentwood Boulevard.

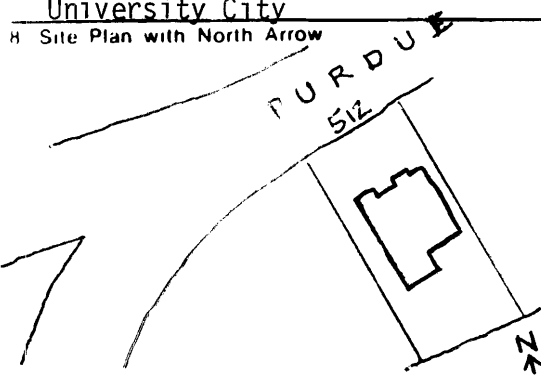
Mr. Kelley was also employed with the Board of Public Service, collaborating in the writing of a new building code for University City. During World War I he designed small arms plants for other architectural and engineering agencies and worked as a tool designer for the Emerson Electric Company. He was project architect at Jefferson Barracks Army Post for Mauran, Russell, Crowell and Mulgardt and the United States Army Corps of Engineers, Kansas City Division.

After the war Kelley again began his private practice. He collaborated in the development of the City of St. Ann and associated structures. He has designed fine residences, churches, schools and other public and private structures.



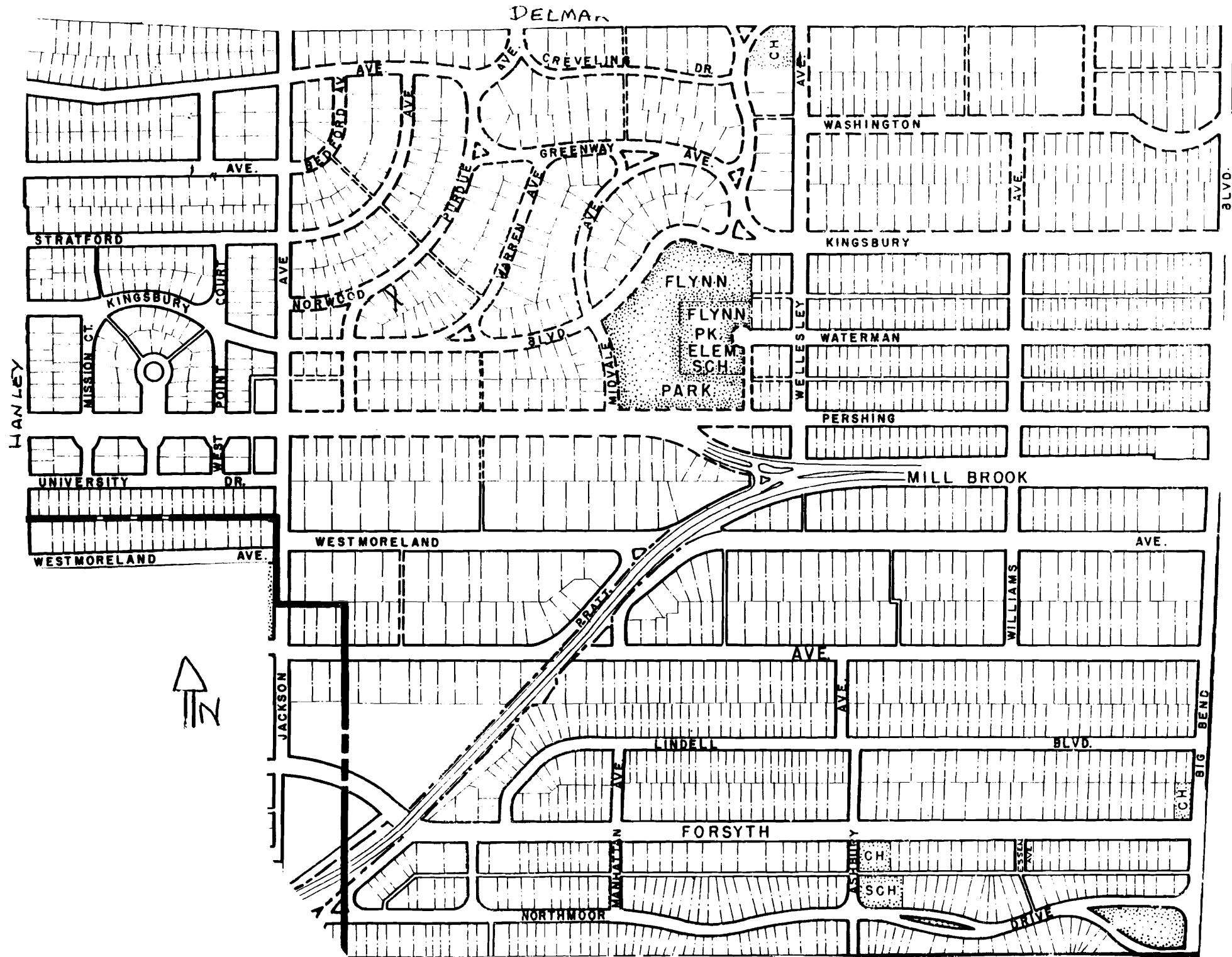
Missouri Office Of Historic Preservation  
**HISTORIC INVENTORY**

P.O. Box 176  
 Jefferson City, Missouri 65102

1 No 2 County St. Louis 3 Location of Negatives St. Louis County Parks 6 Specific Location Lot 21, Block 8 University Hills 7 City or Town If Rural, Township & Vicinity University City 8 Site Plan with North Arrow  9 Coordinates UTM Lat Long <table border="1" style="width:100%; border-collapse: collapse;"> <tr> <td style="width:50%; text-align: center;">Site <input type="checkbox"/></td> <td style="width:50%; text-align: center;">Structure <input type="checkbox"/></td> </tr> <tr> <td style="text-align: center;">Building <input checked="" type="checkbox"/></td> <td style="text-align: center;">Object <input type="checkbox"/></td> </tr> </table> 11 On National Register? Yes <input type="checkbox"/> No <input checked="" type="checkbox"/> 12 Is It Eligible? Yes <input checked="" type="checkbox"/> No <input type="checkbox"/> 13 Part of Estab. Hist. Dist.? Yes <input type="checkbox"/> No <input checked="" type="checkbox"/> 14 District Potent'l? Yes <input checked="" type="checkbox"/> No <input type="checkbox"/> 15 Name of Established District	Site <input type="checkbox"/>	Structure <input type="checkbox"/>	Building <input checked="" type="checkbox"/>	Object <input type="checkbox"/>	4. Present Name(s) Dr. Robert Mueller 5. Other Name(s) 512 Purdue 16. Thematic Category 030 17. Date(s) or Period Constructed 1936 18. Style or Design Tudor Revival 53 19. Architect or Engineer Cay. Weinel 6635 Delmar 20. Contractor or Builder Liebowitz Construction Company 21. Original Use, if apparent for Stanford residence OIA Investment Co. 22. Present Use porch other residence R1 30 40 23. Ownership Public <input type="checkbox"/> Private <input checked="" type="checkbox"/> 24. Owner's Name & Address, if known James P. & Constance Damos 63130 25. Open to Public? Yes <input type="checkbox"/> No <input checked="" type="checkbox"/> 26. Local Contact Person or Organization 27. Other Surveys in Which Included	28. No. of Stories 2 29. Basement? Yes <input checked="" type="checkbox"/> No <input type="checkbox"/> 30. Foundation Material concrete 65 31. Wall Construction brick masonry UD 32. Roof Type & Material 16 cross gable/slate 45 33. No. of Bays Front 3 Side DR 3/4 34. Wall Treatment common bond 30 35. Plan Shape L-shape 36. Changes (Explain in #42) Addition <input type="checkbox"/> Altered <input type="checkbox"/> Moved <input type="checkbox"/> 37. Condition Interior unknown Exterior good 38. Preservation Underway? Yes <input type="checkbox"/> No <input checked="" type="checkbox"/> 39. Endangered? By What? Yes <input type="checkbox"/> No <input checked="" type="checkbox"/> 40. Visible from Public Road? Yes <input checked="" type="checkbox"/> No <input type="checkbox"/> 41. Distance from and Frontage on Road 30'/55'
Site <input type="checkbox"/>	Structure <input type="checkbox"/>					
Building <input checked="" type="checkbox"/>	Object <input type="checkbox"/>					
42 Further Description of Important Features This house is decorated with a projecting street-facing gable in the right bay. This bay contains a three-sectional double-hung window decorated with a large smooth ashlar lintel. The second floor contains a grouped set of three double-hung windows with four-over-four lights. The central bay contains a recessed entrance. The entrance opening is accentuated with smooth ashlar blocks forming a heavy lintel and quoins. The	43 History and Significance This house was built for Dr. Robert and Vera Mueller. Dr. Mueller received an award in 1946 from the Missouri State Medical Association for obtaining 1200 physicians to enlist their services in the Armed Forces. The Muellers resided here until 1957. The house stood vacant until 1959 when Richard B Windhorst (wife, Dorothy) moved here. Richard was a salesman for Bemis Bag Company in St. Louis. By 1963 William C. Honey resided at this address.	44 Description of Environment and Outbuildings <div style="border: 1px solid black; width: 100%; height: 100%; text-align: center; font-size: 2em;">                     Photo                 </div>				

1 No.  
 2 County  
 St. Louis  
 4 Present Name(s)  
 Dr. Robert Mueller  
 5 Other Name(s)  
 512 Purdue

Sources of Information University City Building Permit #6463; March 19, 1936 county directories on site inspection	46. Prepared by V-J Bass 47 Organization St. Louis County Parks 48. Date 49 Revision Date(s) 3/86
---	--





Dr. Robert Mueller  
512 Purdue

42. continued

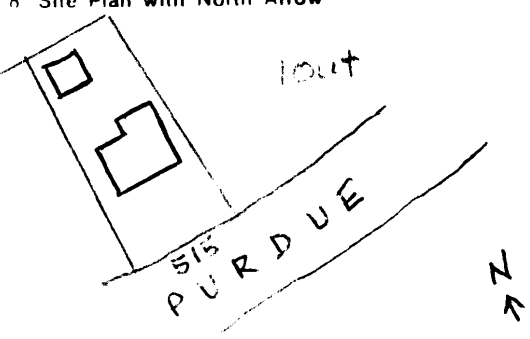
second story contains a single double-hung window with leaded glass forming a dormer gable. This window is decorated with a brick voussoir. The left bay consists of a three-sided bay window with hipped roof. The second floor window forms a dormer gable and is decorated like the middle bay window. The chimneys are located on each side elevation at the ridge.

p.31/1494G



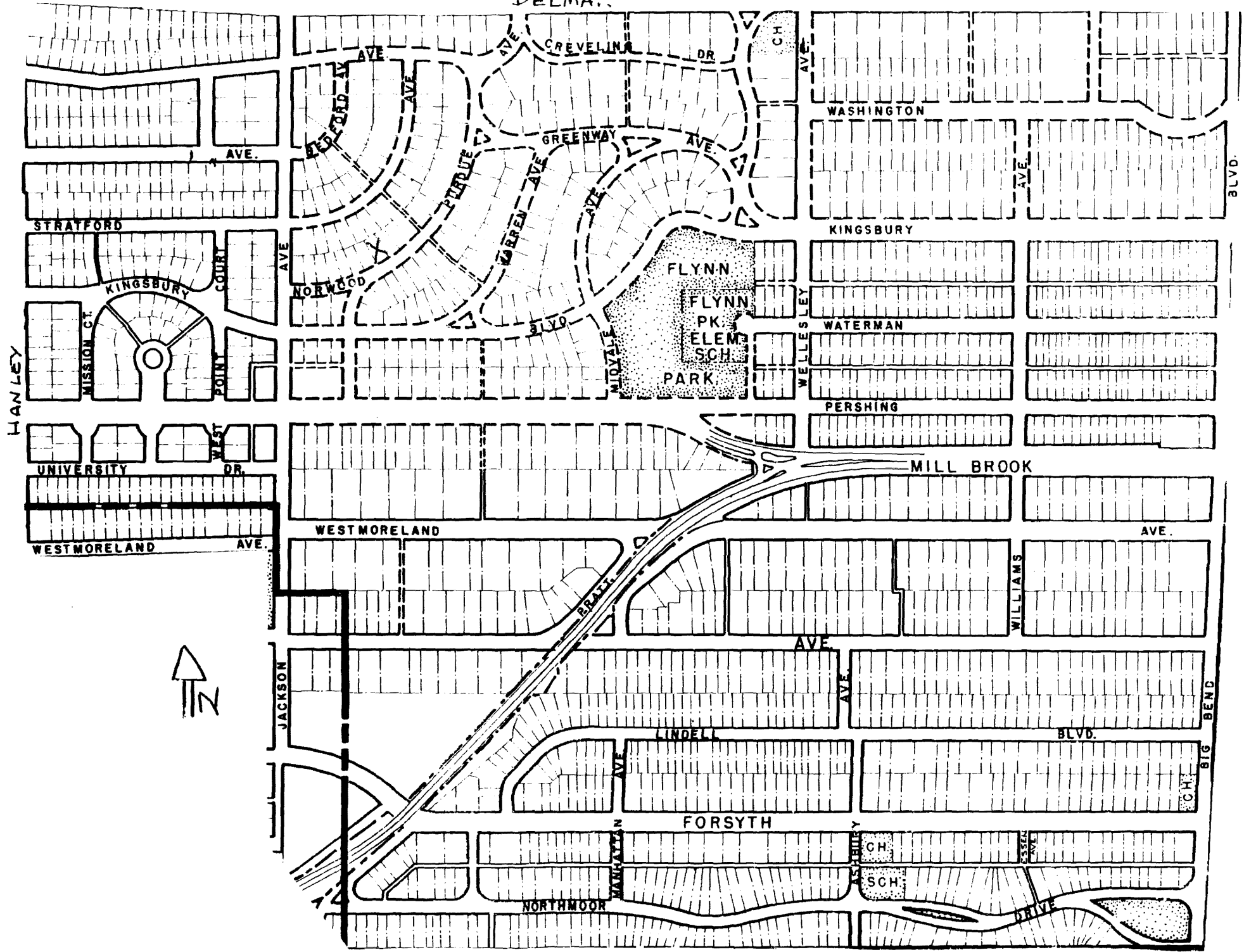
Missouri Office Of Historic Preservation  
**HISTORIC INVENTORY**

P.O. Box 176  
 Jefferson City, Missouri 65102

1 No 2 County St. Louis 3 Location of Negatives St. Louis County Parks 6 Specific Location Lot 15, Block 7 University Hills 7 City or Town If Rural, Township & Vicinity University City 8 Site Plan with North Arrow  9 Coordinates UTM Lat Long <table border="1" style="width:100%; border-collapse: collapse;"> <tr> <td style="width:50%; text-align: center;">Site <input type="checkbox"/></td> <td style="width:50%; text-align: center;">Structure <input type="checkbox"/></td> </tr> <tr> <td style="text-align: center;">Building <input checked="" type="checkbox"/></td> <td style="text-align: center;">Object <input type="checkbox"/></td> </tr> </table> 11 On National Register? Yes <input type="checkbox"/> No <input checked="" type="checkbox"/> 12 Is It Eligible? Yes <input checked="" type="checkbox"/> No <input type="checkbox"/> 13 Part of Estab Hist Dist? Yes <input type="checkbox"/> No <input checked="" type="checkbox"/> 14 District Potent'l? Yes <input checked="" type="checkbox"/> No <input type="checkbox"/> 15 Name of Established District	Site <input type="checkbox"/>	Structure <input type="checkbox"/>	Building <input checked="" type="checkbox"/>	Object <input type="checkbox"/>	4. Present Name(s) Andrew P. Goldrick 5. Other Name(s) 515 Purdue 16. Thematic Category 030 17. Date(s) or Period Constructed 1929 18. Style or Design Tudor Revival 19. Architect or Engineer Arbogast Construction Company 20. Contractor or Builder Arbogast Construction Company 21. Original Use, if apparent residence OA 30 30 22. Present Use residence 23. Ownership Public <input type="checkbox"/> Private <input checked="" type="checkbox"/> 24. Owner's Name & Address, if known Don A. Spencer 63130 25. Open to Public? Yes <input type="checkbox"/> No <input checked="" type="checkbox"/> 26. Local Contact Person or Organization 27. Other Surveys in Which Included	1. No. 2. County St. Louis 4. Present Name(s) Andrew P. Goldrick 5. Other Name(s) 515 Purdue 28. No. of Stories 2 1/2 29. Basement? Yes <input checked="" type="checkbox"/> No <input type="checkbox"/> 30. Foundation Material concrete 65 31. Wall Construction masonry/tile u.d CR 32. Roof Type & Material 16 cross gable/asphalt shingles 33. No. of Bays Front 4/3 Side 3/2 34. Wall Treatment DR stucco 61 35. Plan Shape L-shaped 36. Changes (Explain in #42) Addition <input type="checkbox"/> Altered <input checked="" type="checkbox"/> Moved <input type="checkbox"/> 37. Condition Interior unknown Exterior good 38. Preservation Underway? Yes <input type="checkbox"/> No <input checked="" type="checkbox"/> 39. Endangered? By What? Yes <input type="checkbox"/> No <input checked="" type="checkbox"/> 40. Visible from Public Road? Yes <input checked="" type="checkbox"/> No <input type="checkbox"/> 41. Distance from and Frontage on Road 30'/60'
Site <input type="checkbox"/>	Structure <input type="checkbox"/>					
Building <input checked="" type="checkbox"/>	Object <input type="checkbox"/>					
42. Further Description of Important Features This house is decorated with a three-bay street-facing gable which slopes down to the first floor. Half-timbering outlines the three double-hung windows on the second floor. A small attic double-hung window is positioned at gable end. The first floor contains a four-sectional casement window in the left bay. The entrance contains a Tudor-arched door which is outlined with brick. The foundation is raised and is	Photo					
43. History and Significance This house was built by Andrew P. and Myrtle Goldrick, who lived here until 1954. Andrew was manager of the St. Louis Laundry Company. The house stood vacant in 1955. Myrtle, widowed, was living in an apartment at 609 Westgate in University City. The next owners were J. Norman and Elizabeth L. McDonough. He was the Dean of the St. Louis University Law School. They were still living here in 1975.						
44. Description of Environment and Outbuildings Detached garage in northwest corner of lot						

Sources of Information University City Building Permit #4875; July 3, 1929 Daily Record; July 19, 1929 (this listing is for 515 Penrose Ave.) county directories on site inspection	46. Prepared by V-J Bass 47. Organization St. Louis County Parks 48. Date 3/86 49. Revision Date(s)
---	---

DELMAR



Andrew P. Goldrick  
515 Purdue

42. continued

accentuated with brick. An outside brick chimney bisects the front elevation located next to the entrance on the northeast. (Since the enclosed photo was taken, replacement windows have been installed on the second floor. These windows are double-hung with one-over-one lights.)

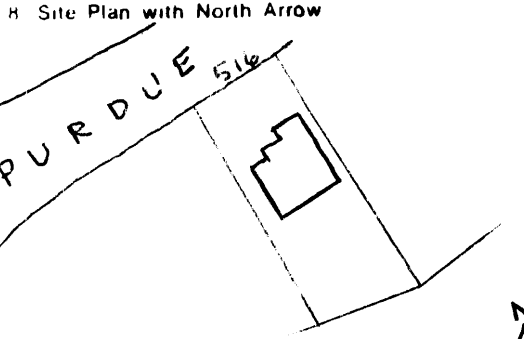
p.32/1494G





Missouri Office Of Historic Preservation  
**HISTORIC INVENTORY**

P.O. Box 176  
Jefferson City, Missouri 65102

<p>1 No</p> <p>2 County St. Louis</p> <p>3 Location of Negatives St. Louis County Parks</p>	<p>4. Present Name(s) Jacob M. Feigenbaum</p> <p>5. Other Name(s) 516 Purdue</p>	1 No.		
<p>6 Specific Location Lot 22, Block 8 University Hills</p> <p>7 City or Town If Rural, Township &amp; Vicinity University City</p> <p>8 Site Plan with North Arrow</p> 	<p>16. Thematic Category 030</p> <p>17. Date(s) or Period Constructed 1929</p> <p>18. Style or Design 50</p> <p>19. Architect or Engineer Gilbert C. Karst</p> <p>20. Contractor or Builder Roy Page</p> <p>21. Original Use, if apparent residence <i>Other</i> 40</p> <p>22. Present Use residence</p> <p>23. Ownership Public <input type="checkbox"/> Private <input checked="" type="checkbox"/></p> <p>24. Owner's Name &amp; Address, if known Stuart &amp; Margaret Yoak 63130</p> <p>25. Open to Public? Yes <input type="checkbox"/> No <input checked="" type="checkbox"/></p> <p>26. Local Contact Person or Organization</p> <p>27. Other Surveys in Which Included</p>	<p>28. No. of Stories 1 1/2</p> <p>29. Basement? Yes <input checked="" type="checkbox"/> No <input type="checkbox"/></p> <p>30. Foundation Material 40 squared coarse rubble</p> <p>31. Wall Construction brick masonry 40</p> <p>32. Roof Type &amp; Material GB SD gable/asphalt shingles</p> <p>33. No. of Bays 6 3 Front 2/4 Side 2/3</p> <p>34. Wall Treatment DR common bond 30</p> <p>35. Plan Shape rectangular</p> <p>36. Changes Addition <input type="checkbox"/> Altered <input type="checkbox"/> Moved <input type="checkbox"/> (Explain in #42)</p> <p>37. Condition Interior unknown Exterior good</p> <p>38. Preservation Underway? Yes <input type="checkbox"/> No <input checked="" type="checkbox"/></p> <p>39. Endangered? By What? Yes <input type="checkbox"/> No <input checked="" type="checkbox"/></p> <p>40. Visible from Public Road? Yes <input checked="" type="checkbox"/> No <input type="checkbox"/></p> <p>41. Distance from and Frontage on Road 30' / 55'</p>	2 County St. Louis 4 Present Name(s) Jacob M. Feigenbaum 5 Other Name(s) 516 Purdue	
<p>9 Coordinates UTM Lat Long</p> <table border="1" style="width:100%; border-collapse: collapse;"> <tr> <td style="width:50%;">Site <input type="checkbox"/> Building <input checked="" type="checkbox"/></td> <td style="width:50%;">Structure <input type="checkbox"/> Object <input type="checkbox"/></td> </tr> </table> <p>11. On National Register? Yes <input type="checkbox"/> No <input checked="" type="checkbox"/></p> <p>12. Is Eligible? Yes <input checked="" type="checkbox"/> No <input type="checkbox"/></p> <p>13. Part of Estab. Hist. Dist.? Yes <input type="checkbox"/> No <input checked="" type="checkbox"/></p> <p>14. District Potent'l? Yes <input checked="" type="checkbox"/> No <input type="checkbox"/></p> <p>15. Name of Established District</p>	Site <input type="checkbox"/> Building <input checked="" type="checkbox"/>	Structure <input type="checkbox"/> Object <input type="checkbox"/>	<p>42. Further Description of Important Features This house is decorated with a stepped gable elevation. The entrance consists of a single arched door accentuated by a limestone block surround. A small rectangular fixed window is positioned next to the entry. This window features leaded glass. The second floor entry bay consists of a paired casement window. The center bay consists of an outside chimney which bisects the front elevation. Two small square</p>	Photo
Site <input type="checkbox"/> Building <input checked="" type="checkbox"/>	Structure <input type="checkbox"/> Object <input type="checkbox"/>			
<p>43. History and Significance In 1932 Jacob M. and Dorothy Feigenbaum (Jacob a lawyer) were residing at this address, and remained until 1948. Robert E. Feigenbaum was listed as a student in 1946, and by 1949 Robert was a lawyer and married to Lois. Jacob had moved to Clayton by 1949, and at this time he is married to Norma. His son and wife are also living with him. They evidently had formed a law firm of Feigenbaum</p>	<p>44. Description of Environment and Outbuildings</p>			

Sources of Information  
University City Building Permit #4603; December 26, 1928  
Daily Record; January 7, 1929  
county directories  
on site inspection

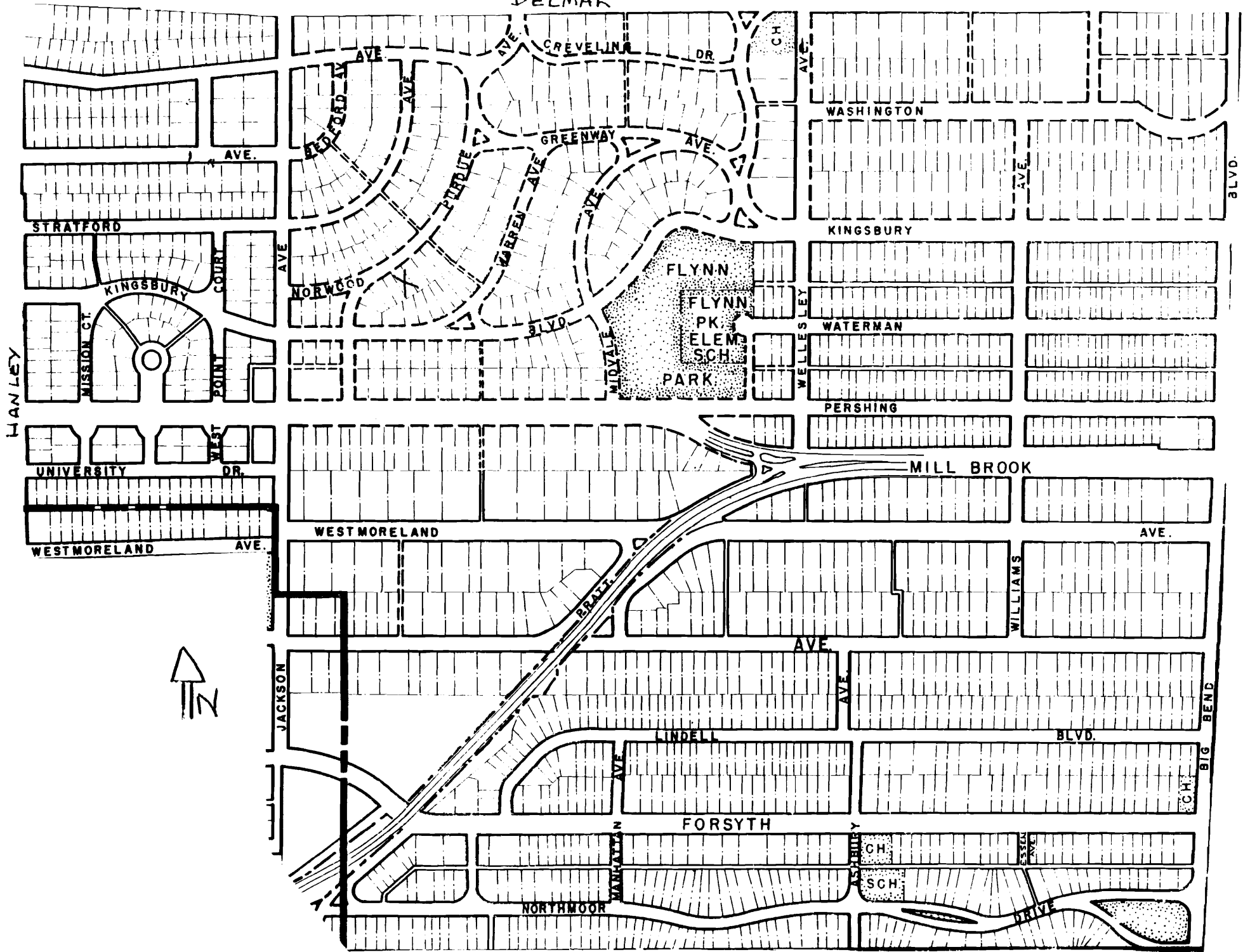
46. Prepared by  
Y-J Bass

47. Organization  
St. Louis County Parks

48. Date  
3/86

49. Revision Date(s)

DELMAR



Jacob M. Feigenbaum  
516 Purdue

42. continued

windows with leaded glass flank the chimney on the first floor. The second floor contains a small double-hung window positioned on the left side of the chimney. The right bay, which is recessed from the main wall, contains a casement unit. This bay extends from the central block, forming a shed roof wing. Two large dormers slope down on the southwest facade.

43. continued

and Feigenbaum. The second owners of this house were Sigmund H. Meyer and his wife Marjory F. Sigmund was president of Na-Spra, Incorporated. The Meyers lived at this address until 1967.

p.33/1494G

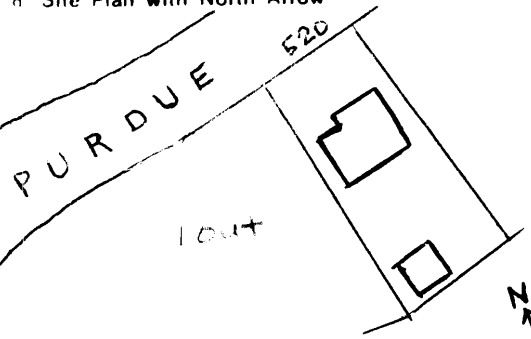




Missouri Office Of Historic Preservation  
**HISTORIC INVENTORY**

P.O. Box 176  
 Jefferson City, Missouri 65102

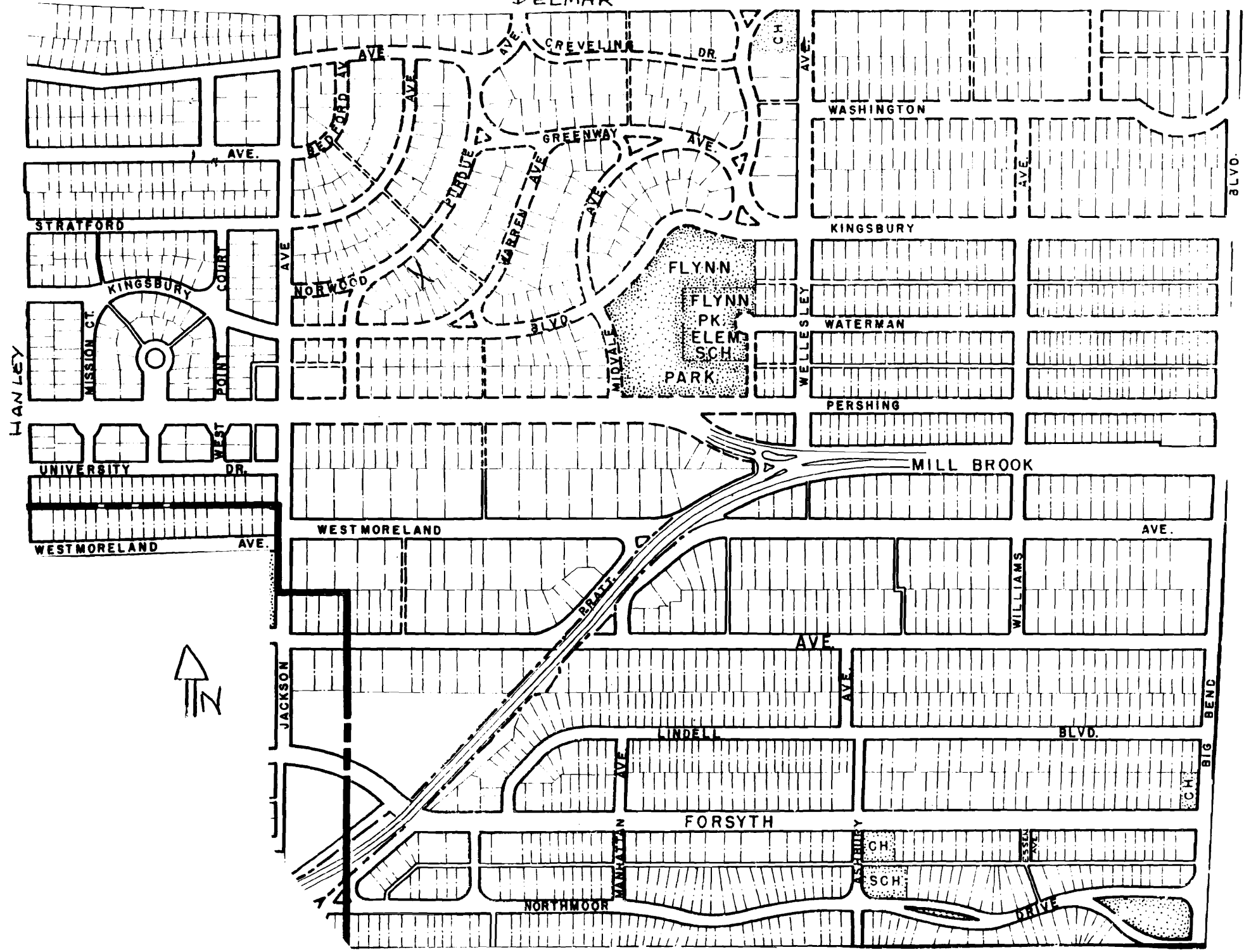
SL-AS-014-189

1. No. 2. County St. Louis 3. Location of Negatives St. Louis County Parks 6. Specific Location Lot 23, Block 8 University Hills 7. City or Town    If Rural, Township & Vicinity University City 8. Site Plan with North Arrow  9. Coordinates                      UTM Lat Long <table style="width:100%; border: none;"> <tr> <td style="border: none;">Site <input type="checkbox"/></td> <td style="border: none;">Structure <input type="checkbox"/></td> </tr> <tr> <td style="border: none;">Building <input checked="" type="checkbox"/></td> <td style="border: none;">Object <input type="checkbox"/></td> </tr> </table> 11. On National Register?    Yes <input type="checkbox"/> No <input checked="" type="checkbox"/> 12. Is Eligible?                      Yes <input checked="" type="checkbox"/> No <input type="checkbox"/> 13. Part of Estab. Hist. Dist.?    Yes <input type="checkbox"/> No <input checked="" type="checkbox"/> 14. District Potent'l?              Yes <input checked="" type="checkbox"/> No <input type="checkbox"/> 15. Name of Established District	Site <input type="checkbox"/>	Structure <input type="checkbox"/>	Building <input checked="" type="checkbox"/>	Object <input type="checkbox"/>	4. Present Name(s) Clarence D. Cowdery/Ida Pasternak 5. Other Name(s) 520 Purdue 16. Thematic Category 030 17. Date(s) or Period Constructed 1929 18. Style or Design 50 19. Architect or Engineer Gilbert C. Karst 20. Contractor or Builder Roy P. Page 21. Original Use, if apparent    other residence <sup>11A</sup> 40 61 22. Present Use residence 23. Ownership                              Public <input type="checkbox"/> Private <input checked="" type="checkbox"/> 24. Owner's Name & Address, if known Harry & Beverly Kaufer 63130 25. Open to Public?                      Yes <input type="checkbox"/> No <input checked="" type="checkbox"/> 26. Local Contact Person or Organization 27. Other Surveys in Which Included	28. No. of Stories                      1 1/2 29. Basement?                              Yes <input checked="" type="checkbox"/> No <input type="checkbox"/> 30. Foundation Material                  90 squared coarse rubble 31. Wall Construction brick masonry <sup>UD</sup> 32. Roof Type & Material                  16 cross gable/tile                      70 33. No. of Bays                              DR Front                      2/4    Side                      1/1 34. Wall Treatment common bond 30 35. Plan Shape <sup>rectangular</sup> 36. Changes                                      Addition <input type="checkbox"/> (Explain                                      Altered <input type="checkbox"/> in #42)                                      Moved <input type="checkbox"/> 37. Condition                                      Interior                      unknown Exterior                      good 38. Preservation Underway?              Yes <input type="checkbox"/> No <input checked="" type="checkbox"/> 39. Endangered? By What?              Yes <input type="checkbox"/> No <input checked="" type="checkbox"/> 40. Visible from Public Road?              Yes <input checked="" type="checkbox"/> No <input type="checkbox"/> 41. Distance from and Frontage on Road 30'/65'
Site <input type="checkbox"/>	Structure <input type="checkbox"/>					
Building <input checked="" type="checkbox"/>	Object <input type="checkbox"/>					
42. Further Description of Important Features This house is accentuated with a three-bay street-facing gable. It is decorated with an arched entry accentuated by limestone rock-faced blocks. The left bay on the first floor consists of a three-sectional double-hung ribbon window with six-over-one lights. The second floor window, which is centered to the gable, consists of a paired double-hung window with six-over-one lights. A small fixed window is positioned to	Photo	4. Present Name(s) Clarence D. Cowdery/Ida Pasternak 5. Other Name(s) 520 Purdue				
43. History and Significance In 1930 Clarence Cowdery and his wife Hope were residing at this address. Clarence was listed in county directories as being an assistant in a trust office. Clarence was listed as a solicitor and residing at 7324 Pershing by 1934. The second owner was Mrs. Ida Pasternak, widow of Henry. The directory also indicated that Sam Pasternak, possibly a son, lived at this location and was employed as a salesman.						
44. Description of Environment and Outbuildings Detached garage in southeast corner of lot						

Sources of Information  
 University City Building Permit #4615; January 17, 1929  
 Daily Record; January 24, 1929  
 county directories  
 on site inspection

46. Prepared by  
 V-J Bass  
 47. Organization  
 St. Louis County Parks  
 48. Date    49. Revision Date(s)  
 3/86

DELMAR



Clarence D. Cowdery/Ida Pasternak  
520 Purdue

42. continued

the right of the entry with diamond-shaped panes. The first floor right bay contains a casement window. A hipped dormer is nestled between the cross gable slopes. It contains a paired casement window with stucco walls. A chimney is positioned on the northeast facade piercing the eaves.

43. continued

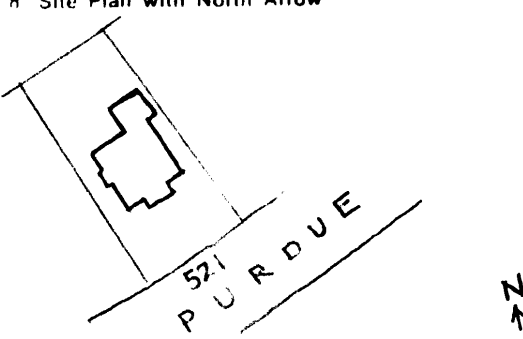
By 1949 three additional members of Ida's family are residing here. Helen, who is an assistant manager for a piece-goods manufacturer, Marx & Haas Korrekt; Joseph, who owned Pasternak Realty Company at 7649 Delmar (along with Sam); and Sylvia who was a secretary for Weigert Dagen. In 1963 Harry L Kaufer and his wife Beverly S. were residing here. Harry was Director of Marketing Research. County directories indicate that they were still at this address in 1970.



Missouri Office Of Historic Preservation  
**HISTORIC INVENTORY**

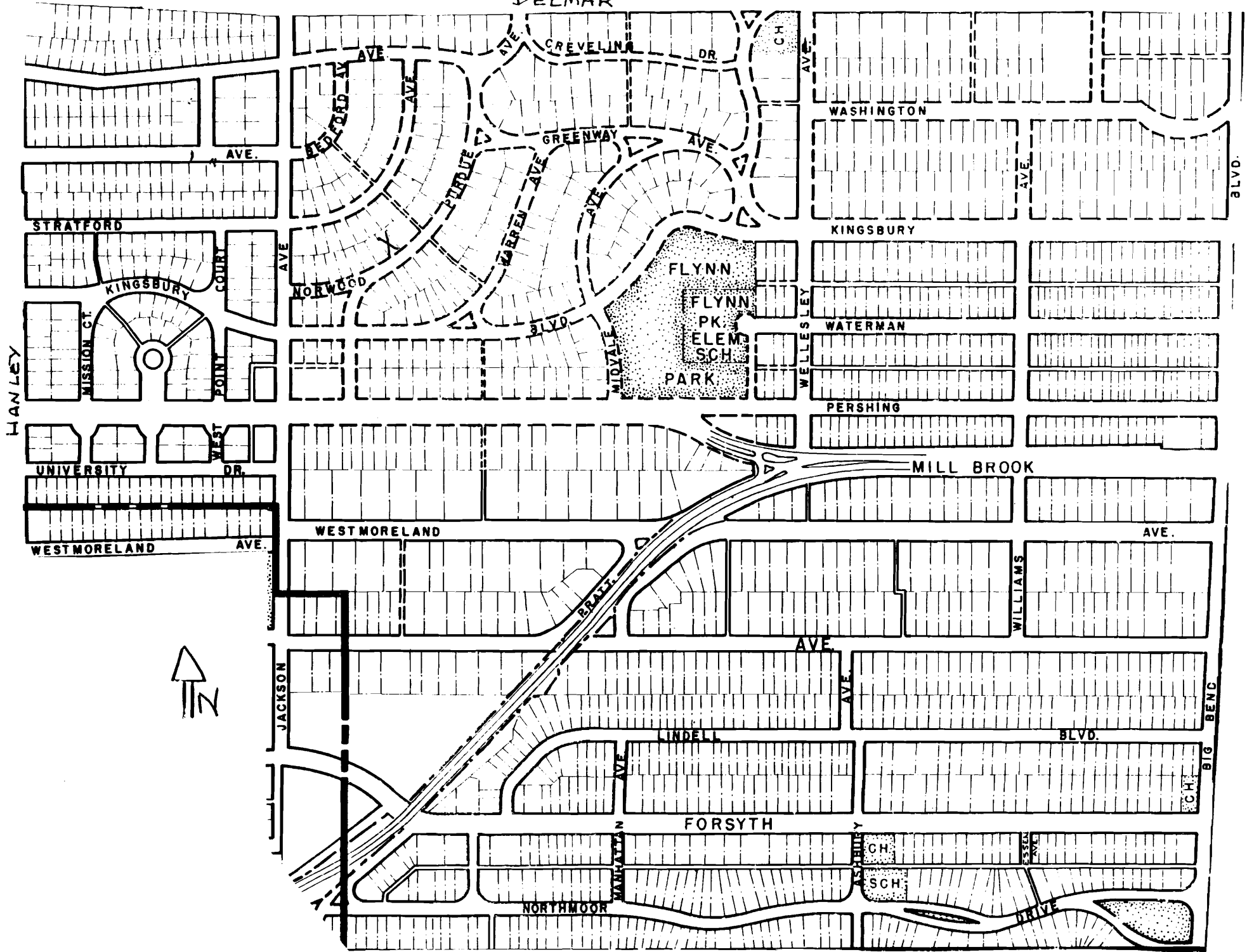
P.O. Box 176  
 Jefferson City, Missouri 65102

SL-AS-014-190

1 No		4. Present Name(s) Angelo J. Marre		1 No.	
2 County St. Louis		5. Other Name(s) 521 Purdue			2 County St. Louis
3 Location of Negatives St. Louis County Parks					
6 Specific Location Lot 14, Block 7 University Hills		16. Thematic Category 030		5 Other Name(s) 521 Purdue	
7 City or Town If Rural, Township & Vicinity University City		17. Date(s) or Period Constructed 1925			
8 Site Plan with North Arrow 		18. Style or Design 50			
9 Coordinates UTM Lat Long		19. Architect or Engineer (Arcade Bldg.) Klingensmith-Price-Wilkins		28. No. of Stories 1 1/2	
10 Site Building <input type="checkbox"/> Structure <input type="checkbox"/> Building <input checked="" type="checkbox"/> Object <input type="checkbox"/>		20. Contractor or Builder Edwin Brockmeyer		29. Basement? Yes <input checked="" type="checkbox"/> No <input type="checkbox"/>	
11 On National Register? Yes <input type="checkbox"/> No <input checked="" type="checkbox"/>		21. Original Use, if apparent <i>other</i> residence <i>DIA</i> 40 61		30. Foundation Material concrete 65	
12 Is Eligible? Yes <input checked="" type="checkbox"/> No <input type="checkbox"/>		22. Present Use <i>prch</i> residence <i>CB VE</i>		31. Wall Construction brick masonry <i>UD</i>	
13 Part of Estab Hist Dist? Yes <input type="checkbox"/> No <input checked="" type="checkbox"/>		23 Ownership Public <input type="checkbox"/> Private <input checked="" type="checkbox"/>		32. Roof Type & Material <i>HP</i> hip/tile 70	
14. District Potential? Yes <input checked="" type="checkbox"/> No <input type="checkbox"/>		24. Owner's Name & Address, if known Jerrold & Cynthia Siegel 63130		33. No. of Bays Front 3 Side 1/4	
15 Name of Established District		25. Open to Public? Yes <input type="checkbox"/> No <input checked="" type="checkbox"/>		34. Wall Treatment 30 stretcher bond	
		26. Local Contact Person or Organization		35. Plan Shape L-shape	
		27. Other Surveys in Which Included		36. Changes Addition <input type="checkbox"/> (in #42) Moved <input type="checkbox"/>	
42 Further Description of Important Features This house is decorated with a gable entry which projects out from the central block. The entry consists of a single arched door accentuated with smooth-faced ashlar-shaped blocks. The two outer bays that flank the entrance consist of a six-sectional picture window highlighted with louvered shutters. Two gable dormers are positioned on the front roof slope on either side of the entry bay. Each window is arched with a molded surround		40 Visible from Public Road? Yes <input checked="" type="checkbox"/> No <input type="checkbox"/>		41 Distance from and Frontage on Road 30'/60'	
43 History and Significance This property was the second dwelling to be built on Purdue according to the building permits issued. Angelo J. and Jewell Marre were the first owners. Angelo, according to county directories, was listed in real estate. According to his brothers' obituary (Leo Marre), he was listed as a lawyer. Angelo's two brothers also resided in University Hills. Leo and John M., both dentists, lived at 533 Warren.		46. Prepared by V-J Bass			
44 Description of Environment and Outbuildings		47 Organization St. Louis County Parks		5 Other Name(s) 521 Purdue	
Sources of Information University City Building Permit #2824; March 21, 1925 Daily Record; March 25, 1925 county directories on site inspection Dr. Leo Marre Dies, Dental Society Head, Globe-Democrat 2/12/48		48. Date 3/86 49 Revision Date(s)			



DELMAR



Angelo J. Marre  
521 Purdue

42. continued

and keystone. The southwest facade contains a large hipped dormer. A tall chimney is crowned with a gabled, arcaded structure.

43. continued

The second owners apparently lived here for only a year; Dr. Harry D. and Mary Jacobs. By 1939 Dr. Frank J. Tracy and his wife Nedra were residing at this address. Dr. Tracy's office was at 2343a Olive. The fourth owners were Hyman and Sophie Kaner, and Harold G. and Jackie Kaner, in 1958. Hyman and Harold worked for the Central Sales Company in St. Louis. The next owners, in 1963, were Dr Robert H. Olin and wife Patricia J. His office was located at 451 Forest Park. The Olins resided at this location until 1967.

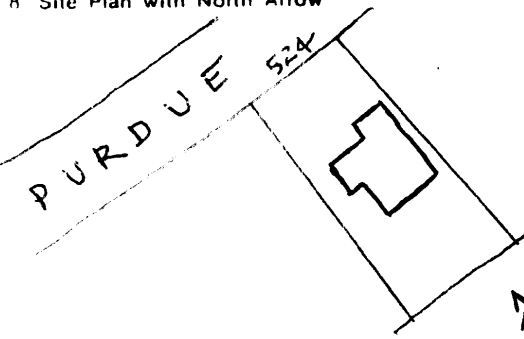
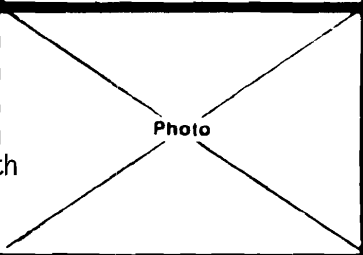
p.35/1494G



Missouri Office Of Historic Preservation  
**HISTORIC INVENTORY**

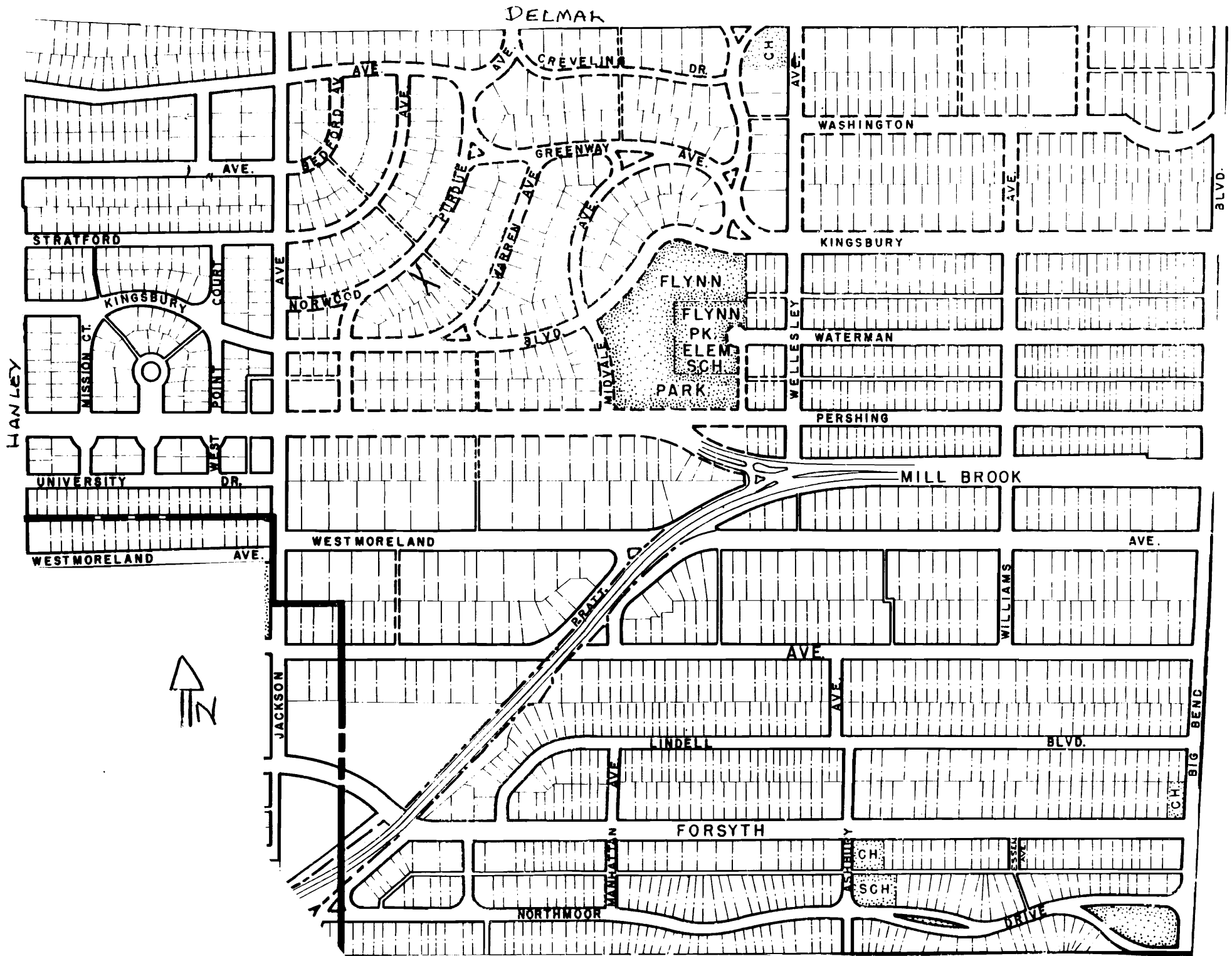
P.O. Box 176  
 Jefferson City, Missouri 65102

SL-AS-014-191

No 2 County St. Louis 3 Location of Negatives St. Louis County Parks 6 Specific Location Lot 24, Block 8 University Hills 7 City or Town If Rural, Township & Vicinity University City 8 Site Plan with North Arrow  9 Coordinates UTM Lat Long Site <input type="checkbox"/> Building <input checked="" type="checkbox"/> Structure <input type="checkbox"/> Object <input type="checkbox"/> 11 On National Register? Yes <input type="checkbox"/> No <input checked="" type="checkbox"/> 12 Is It Eligible? Yes <input type="checkbox"/> No <input checked="" type="checkbox"/> 13 Part of Estab Hist Dist? Yes <input type="checkbox"/> No <input checked="" type="checkbox"/> 14 District Potent'l? Yes <input type="checkbox"/> No <input checked="" type="checkbox"/> 15 Name of Established District	4. Present Name(s) Herbert M. Ramel 5. Other Name(s) 524 Purdue 16. Thematic Category 030 17. Date(s) or Period Constructed 1928 18. Style or Design Tudor Revival SB 19. Architect or Engineer 20. Contractor or Builder 21. Original Use, if apparent residence <i>Other 40 20</i> 22. Present Use residence 23. Ownership Public <input type="checkbox"/> Private <input checked="" type="checkbox"/> 24. Owner's Name & Address, if known Hazel Ramel 63130 25. Open to Public? Yes <input type="checkbox"/> No <input checked="" type="checkbox"/> 26. Local Contact Person or Organization 27. Other Surveys in Which Included	1. No. 2. County St. Louis 4. Present Name(s) Herbert M. Ramel 5. Other Name(s) 524 Purdue 28. No. of Stories 2 29. Basement? Yes <input checked="" type="checkbox"/> No <input type="checkbox"/> 30. Foundation Material 40 squared coarse rubble 31. Wall Construction brick masonry <i>UD</i> 32. Roof Type & Material CM cross gable/slate <i>45</i> 33. No. of Bays Front 3 Side 3 34. Wall Treatment common bond <i>30</i> 35. Plan Shape I-shape 36. Changes (Explain in #42) Addition <input type="checkbox"/> Altered <input type="checkbox"/> Moved <input type="checkbox"/> 37. Condition Interior unknown Exterior good 38. Preservation Underway? Yes <input type="checkbox"/> No <input checked="" type="checkbox"/> 39. Endangered? By What? Yes <input type="checkbox"/> No <input checked="" type="checkbox"/> 40. Visible from Public Road? Yes <input checked="" type="checkbox"/> No <input type="checkbox"/> 41. Distance from and Frontage on Road 30'/55'
42 Further Description of Important Features This house is decorated with a pronounced central entrance consisting of a stone label surround with quoins. The left bay contains a street-facing gable decorated with horizontal dark-stained wood siding in the gable end. The first story window is comprised of three casement windows with leaded diamond-shaped panes. An outside chimney is positioned to the right of the entrance which tapers in above the roof line.		Photo 
43 History and Significance The first two owners of this dwelling only lived here for a total of five or six years. Kent R. and Marion G. Fox were the first owners. Kent was a chemical engineer according to directories. By 1932 Ralph L. Barlow was residing here. He was listed as a manager. The third owners, by 1934, were Herbert M. and Hazel Ramel. Hazel still resides at this address. Herbert (1893-1974) was born in St. Louis to Alfred and		
44 Description of Environment and Outbuildings		

Sources of Information  
 University City Building Permit incorrect  
 McCune Gill: The St. Louis Story, 1951, p608-611  
 county directories  
 Herbert M. Ramel Dies: Former Executive Here, Post-Dispatch  
 on site inspection 3/21/74, Nec 29, P. 56  
 Missouri Historical Society

46. Prepared by  
 V-J Bass  
 47. Organization  
 St. Louis County Parks  
 48. Date 3/86  
 49. Revision Date(s)





Herbert M. Ramel  
524 Purdue

42. continued

A small arched niche is positioned at the first floor. The right bay consists of a casement window divided into three sections with leaded diamond-shaped panes. All windows visible from the street are highlighted with timber lintels.

43. continued

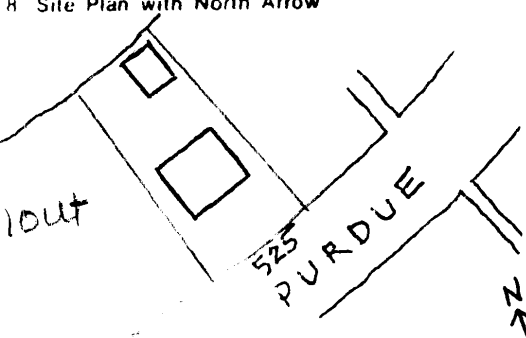
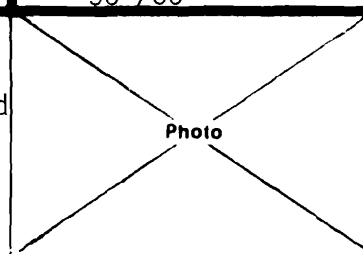
Ida Ramel. His father, a native of Greeneville, Illinois, was a civil engineer and inventor. Herbert studied accounting, income tax, and public speaking at St Louis University and Washington University. World War I interrupted his education from 1917 to 1919. He had done some field work in civil engineering working for the Stone and Webster Company in building transmission lines from Keokuk, Iowa to St. Louis. He expected to complete his education, but during his war service his plans changed. From 1919 to 1921 Mr. Ramel served as office manager to the J. E. Crossman Oil and Development Company. From 1921 to 1928 he was on the staff of Howard Kroehl and Company, Certified Public Accountants. Since 1928 he had served as vice-president and director of Ramsey Corporation of Fruitport, Michigan, and was also associated with Ramsey Accesories Manufacturing Company of Canada, Ltd.; Toronto, Canada. He was a former vice-president and director of Coil Piston Ring Company of St. Louis and a director of Precision Automotive Components Company. On July 2, 1923, Herbert Ramel married Hazel Humphrey of St. Louis, the daughter of Benjamin and Laura Humphrey. Mrs. Ramel conducted a radio program for eight years for the Inter-American Center at KFUD, St. Louis. The Ramels had one daughter, Haberta Jean Rose, wife of Richard. Mr. Herbert Ramel was also well known for his civic activities. He had written and published articles for local newspapers and had given lectures and panel discussions at universities and service organizations.



Missouri Office Of Historic Preservation  
**HISTORIC INVENTORY**

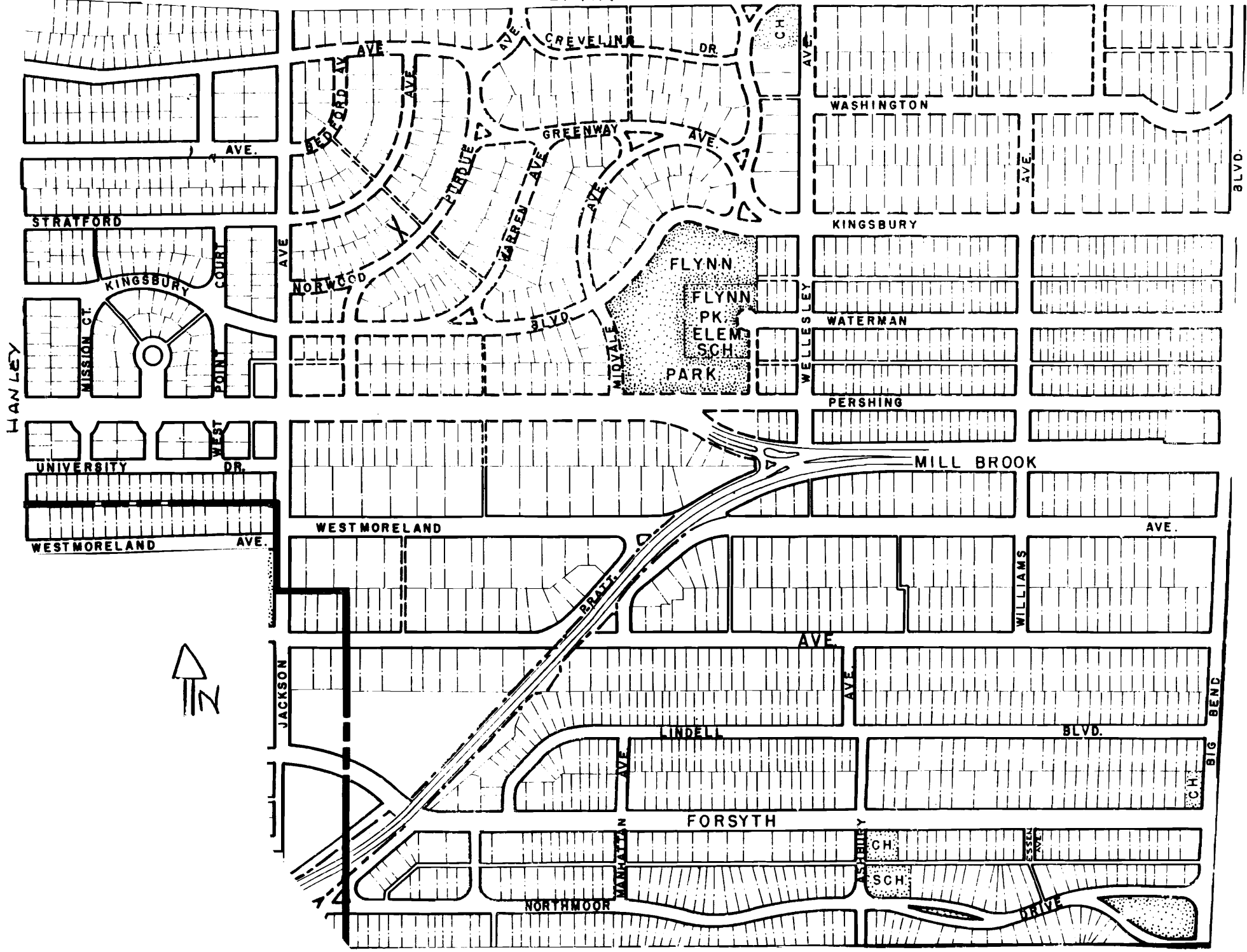
P.O. Box 176  
 Jefferson City, Missouri 65102

SL-AS-014-192

1 No 2 County St. Louis 3 Location of Negatives St. Louis County Parks	4. Present Name(s) Paul F. Vanderlippe 5. Other Name(s) 525 Purdue	1. No. 2. County St. Louis 3. Present Name(s) Paul F. Vanderlippe 4. Present Name(s) Paul F. Vanderlippe 5. Other Name(s) 525 Purdue		
6 Specific Location  Lot 13, Block 7 University Hills 7 City or Town If Rural, Township & Vicinity University City 8 Site Plan with North Arrow 	16. Thematic Category 030 17. Date(s) or Period Constructed 1928 18. Style or Design Tudor Revival 53 19. Architect or Engineer Henry H. Wagner 20. Contractor or Builder H. A. Wagner 112 N. Bemiston 21. Original Use, if apparent residence OIA 40 22. Present Use residence OB 23. Ownership Public <input type="checkbox"/> Private <input checked="" type="checkbox"/> 24. Owner's Name & Address, if known Neyer & Anita Burman 63130 25. Open to Public? Yes <input type="checkbox"/> No <input checked="" type="checkbox"/> 26. Local Contact Person or Organization  27. Other Surveys in Which Included	28. No. of Stories <del>1</del> 2 29. Basement? Yes <input checked="" type="checkbox"/> No <input type="checkbox"/> 30. Foundation Material concrete 65 31. Wall Construction brick masonry UD 32. Roof Type & Material <del>GB</del> cross gable/slate 45 33. No. of Bays Front 3/2 Side 3/1 34. Wall Treatment common bond 30 35. Plan Shape rectangular 36. Changes (Explain in #42) Addition <input type="checkbox"/> Altered <input type="checkbox"/> Moved <input type="checkbox"/> 37. Condition Interior unknown Exterior good 38. Preservation Underway? Yes <input type="checkbox"/> No <input checked="" type="checkbox"/> 39. Endangered? By What? Yes <input type="checkbox"/> No <input checked="" type="checkbox"/> 40. Visible from Public Road? Yes <input checked="" type="checkbox"/> No <input type="checkbox"/> 41. Distance from and Frontage on Road 30'/60'		
9 Coordinates UTM Lat Long <table border="1" style="width:100%; border-collapse: collapse;"> <tr> <td style="width:50%;">Site <input type="checkbox"/> Building <input checked="" type="checkbox"/></td> <td style="width:50%;">Structure <input type="checkbox"/> Object <input type="checkbox"/></td> </tr> </table> 11 On National Register? Yes <input type="checkbox"/> No <input checked="" type="checkbox"/> 12 Is Eligible? Yes <input checked="" type="checkbox"/> No <input type="checkbox"/> 13 Part of Estab Hist Dist? Yes <input type="checkbox"/> No <input checked="" type="checkbox"/> 14 District Potent'l? Yes <input checked="" type="checkbox"/> No <input type="checkbox"/> 15 Name of Established District	Site <input type="checkbox"/> Building <input checked="" type="checkbox"/>	Structure <input type="checkbox"/> Object <input type="checkbox"/>	42 Further Description of Important Features This house is decorated with a projecting entrance bay in the right bay. The entrance consists of a single arched door accentuated with a stone label moulding and quoins. The front facade is bisected by an outside chimney that pierces through the gable end. The first floor consists of two french doors that flank the chimney. They are highlighted with a brick rowlock course flat arch with a stone keystone.	Photo 
Site <input type="checkbox"/> Building <input checked="" type="checkbox"/>	Structure <input type="checkbox"/> Object <input type="checkbox"/>			
43 History and Significance Paul F. Vanderlippe, Jr., and his wife Leslie were the first owners shown at this address. Paul was listed as a salesman. Paul's parents, Anna and Paul Sr., resided at 7390 Norwood. Paul Sr. was both a realtor and a tax expert for twenty-five years. The Vanderlippe's (Jr.) resided here until 1937. The second owners were Ralph W. and Jane Emerson. Ralph was an officer for the Northwestern Mutual Insurance Company.	44 Description of Environment and Outbuildings Detached garage at northeast corner of lot			

Sources of Information University City Building Permit #4353; June 18, 1928 St. Louis Leadership, 1944, p. 211 Daily Record; June 28, 1928 county directories on site inspection Paul F. Vanderlippe Dies of Heart Attack, 3/14/30 Nec. XV, p54 Missouri Historical Soc	46. Prepared by V-J Bass 47. Organization St. Louis County Parks 48. Date 3/86 49. Revision Date(s)
---	---

DELMAR



Paul F. Vanderlippe  
525 Purdue

42. continued

The second story consists of three double-hung windows. The right bay contains two small double-hung windows with patterned brick between window. A hipped dormer is positioned between the cross gables on the slope over the entry. This dormer contains a casement window.

43. continued

They left in 1940 and moved to Milwaukee, where Ralph enlisted as a Lieutenant in the Navy. Jane Emerson's parents were the third owners: Clarence H. Poindexter and wife Olive. Mary Olive Gundry was the maiden name of Mrs. Poindexter. Her father and grandfather were pioneers in the zinc industry. They established the first smelter at Mineral Point, Wisconsin and another (later) at LaSalle, Illinois. Clarence Poindexter worked as a general agent of the Northwestern Mutual Life Insurance Company in St. Louis. Sterling Poindexter, a son, was listed as a photographer, and also resided at this address. Later Sterling became an artist and moved to New York. By 1943, the Poindexters had moved to 7144 Wydown. They had two sons and a daughter: Richard G., who represented the third generation in the insurance business, Sterling, and Jane Emerson. The fourth owners were Robert P. and Marie M. Breslo and their daughter Jean. Robert was the regional manager for the Sears and Roebuck Company. They resided here between 1946 and 1956. The fifth owner was Myer D. Burman, who also is the current owner.



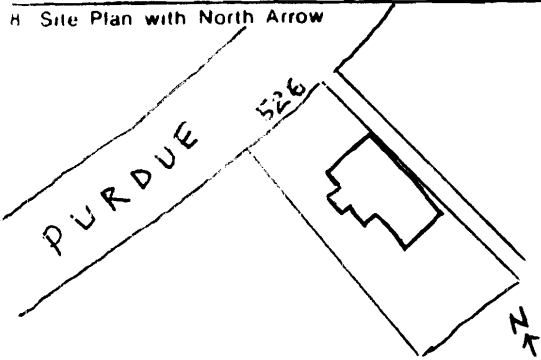
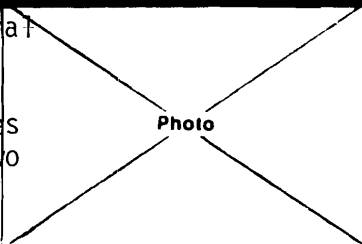




Missouri Office Of Historic Preservation  
**HISTORIC INVENTORY**

P.O. Box 176  
 Jefferson City, Missouri 65102

SL-AS-614-193

1 No 2 County St. Louis 3 Location of Negatives St. Louis County Parks 6 Specific Location Lot 25, Block 8 University Hills 7 City or Town   If Rural, Township & Vicinity University City 8 Site Plan with North Arrow  9 Coordinates                    UTM Lat Long <table border="1" style="width:100%; border-collapse: collapse;"> <tr> <td style="width: 50%;">Site <input type="checkbox"/></td> <td style="width: 50%;">Structure <input type="checkbox"/></td> </tr> <tr> <td>Building <input checked="" type="checkbox"/></td> <td>Object <input type="checkbox"/></td> </tr> </table> 11 On National Register?   Yes <input type="checkbox"/> No <input checked="" type="checkbox"/> 12 Is It Eligible?            Yes <input checked="" type="checkbox"/> No <input type="checkbox"/> 13 Part of Estab Hist Dist?   Yes <input type="checkbox"/> No <input checked="" type="checkbox"/> 14 District Potent'l?         Yes <input checked="" type="checkbox"/> No <input type="checkbox"/> 15 Name of Established District	Site <input type="checkbox"/>	Structure <input type="checkbox"/>	Building <input checked="" type="checkbox"/>	Object <input type="checkbox"/>	4. Present Name(s) Oscar Fischer 5. Other Name(s) 526 Purdue 16. Thematic Category 030 17. Date(s) or Period Constructed 1928-1929 18. Style or Design Tudor Revival 53 19. Architect or Engineer Kramp Construction Company 20. Contractor or Builder Kramp Construction Company 21. Original Use, if apparent residence OIA 61 40 20 30 22 Present Use residence pm 23 Ownership                    Public <input type="checkbox"/> Private <input checked="" type="checkbox"/> 24. Owner's Name & Address, if known James A. Jenkins 63130 25. Open to Public?            Yes <input type="checkbox"/> No <input checked="" type="checkbox"/> 26. Local Contact Person or Organization 27. Other Surveys in Which Included	28. No. of Stories   2 29. Basement?        Yes <input checked="" type="checkbox"/> No <input type="checkbox"/> 30. Foundation Material 40 squared coarse rubble 31. Wall Construction brick masonry UD 32. Roof Type & Material 16 cross gable/slate 45 33. No. of Bays        Front 3        Side 2 DIR 34. Wall Treatment common bond 30 35. Plan Shape        rectangular 36. Changes                    Addition <input type="checkbox"/> (Explain                    Altered <input type="checkbox"/> in #42)                    Moved <input type="checkbox"/> 37. Condition                   Interior   unknown Exterior   good 38. Preservation Underway?   Yes <input type="checkbox"/> No <input checked="" type="checkbox"/> 39. Endangered?                Yes <input type="checkbox"/> By What?                    No <input checked="" type="checkbox"/> 40. Visible from Public Road?   Yes <input checked="" type="checkbox"/> No <input type="checkbox"/> 41. Distance from and Frontage on Road 30' / 68'
Site <input type="checkbox"/>	Structure <input type="checkbox"/>					
Building <input checked="" type="checkbox"/>	Object <input type="checkbox"/>					
42 Further Description of Important Features This house is decorated with a central two-bay street-facing gable which is accentuated with a three-sectional arched window (double-hung with three-over-one lights). This window is decorated with a brick voussoirs with stone squares accentuating the window corners. The second story consists of two double-hung windows (six-over-one lights). They share a brick lugsill. The gable end is decorated with half-timbering. The	Photo 					
43 History and Significance The first occupants, according to directories, were Paul and Augusta Kramp, who built the house. Kramp Construction Company built over ten homes in University Hills. By 1934, Oscar B. Fischer and wife Bertha resided at this address. Oscar was Second Vice-President/City Sales Manager: Falstaff Brewing Corporation, located at 13684 Forest Park Boulevard. This family continued to live here until 1958.						
44 Description of Environment and Outbuildings						
5 Sources of Information University City Building Permit #4604; December 26, 1928 Daily Record; January 7, 1929 county directories on site inspection	46. Prepared by V-J Bass 47 Organization St. Louis County Parks 48. Date   49 Revision Date(s) 3/86					

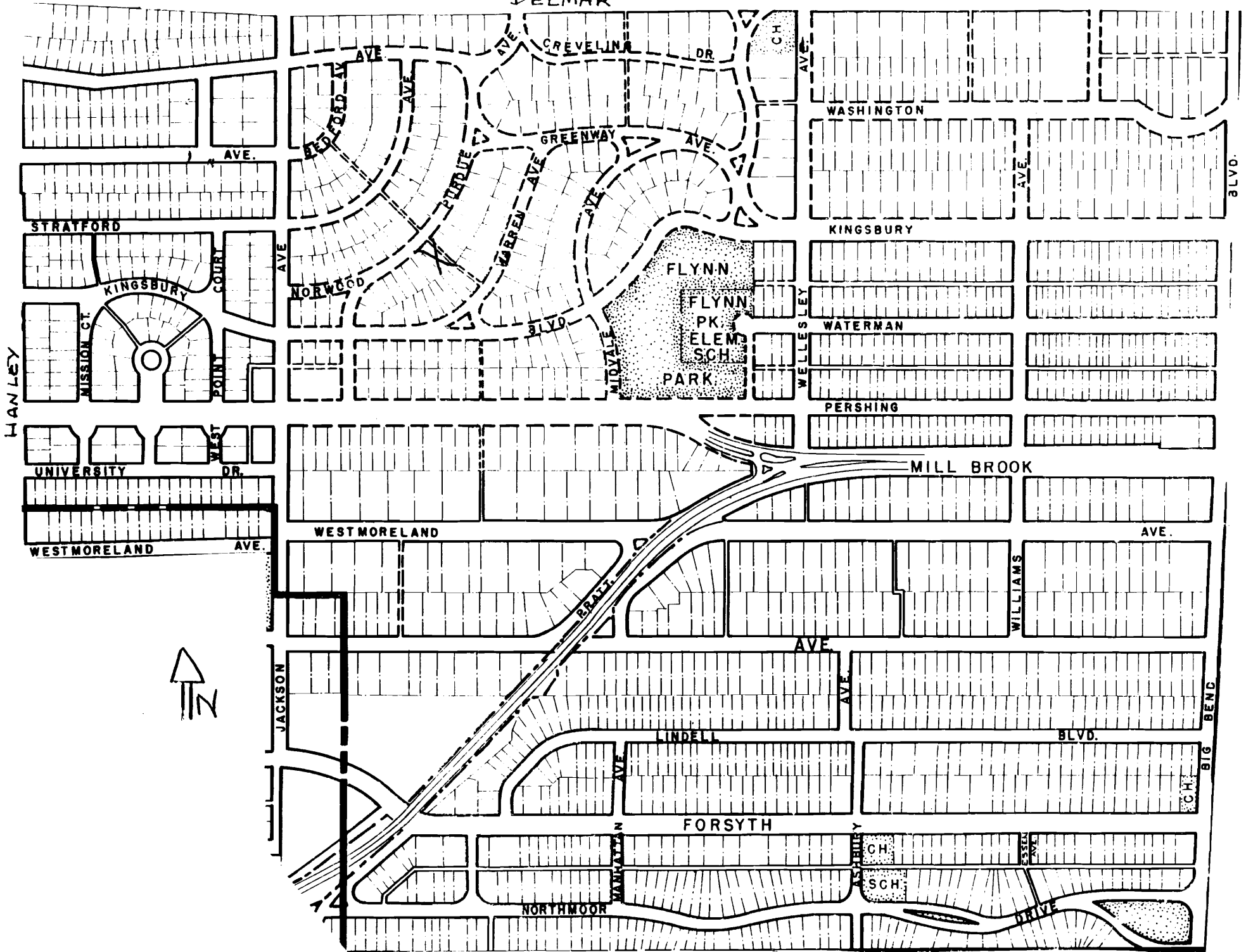
1. No.

2. County  
 St. Louis

4. Present Name(s)  
 Oscar Fischer

5. Other Name(s)  
 526 Purdue

DELMAR



HANLEY

STRATFORD

UNIVERSITY

WESTMORELAND

WESTMORELAND

NORTHMOOR

LINDELL

FORSYTH

FLYNN

FLYNN  
PK.  
ELEM.  
SCH.

PARK

WASHINGTON

KINGSBURY

WATERMAN

PERSHING

MILL BROOK

AVE.

WILLIAMS

BLVD.

BIG BEND

BLVD.



Oscar Fischer  
526 Purdue

42. continued

eaves are supported by three wooden brackets. A triangular-shaped vent in the attic is centered to the gable end. The right bay consists of a one-and-one-half story wing which is recessed from the central block. The first floor contains a paired double-hung window decorated with a raised brick label moulding highlighted with stone squares at the corners and in the center of the unit. A shed dormer projects onto the front slope. This dormer contains a casement window. The left bay projects out from the central block. The gable entry is supported by squared limestone piers.

43. continued

Harry D. Kelty, regional manager for Westinghouse, and his wife Pearl became the third owners, from 1959-1962. The fourth owner is the current owner.

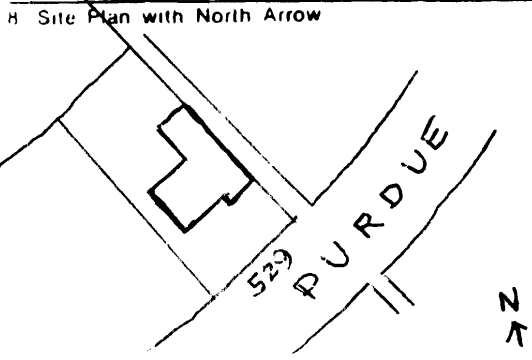
p.38/1494G



Missouri Office Of Historic Preservation  
**HISTORIC INVENTORY**

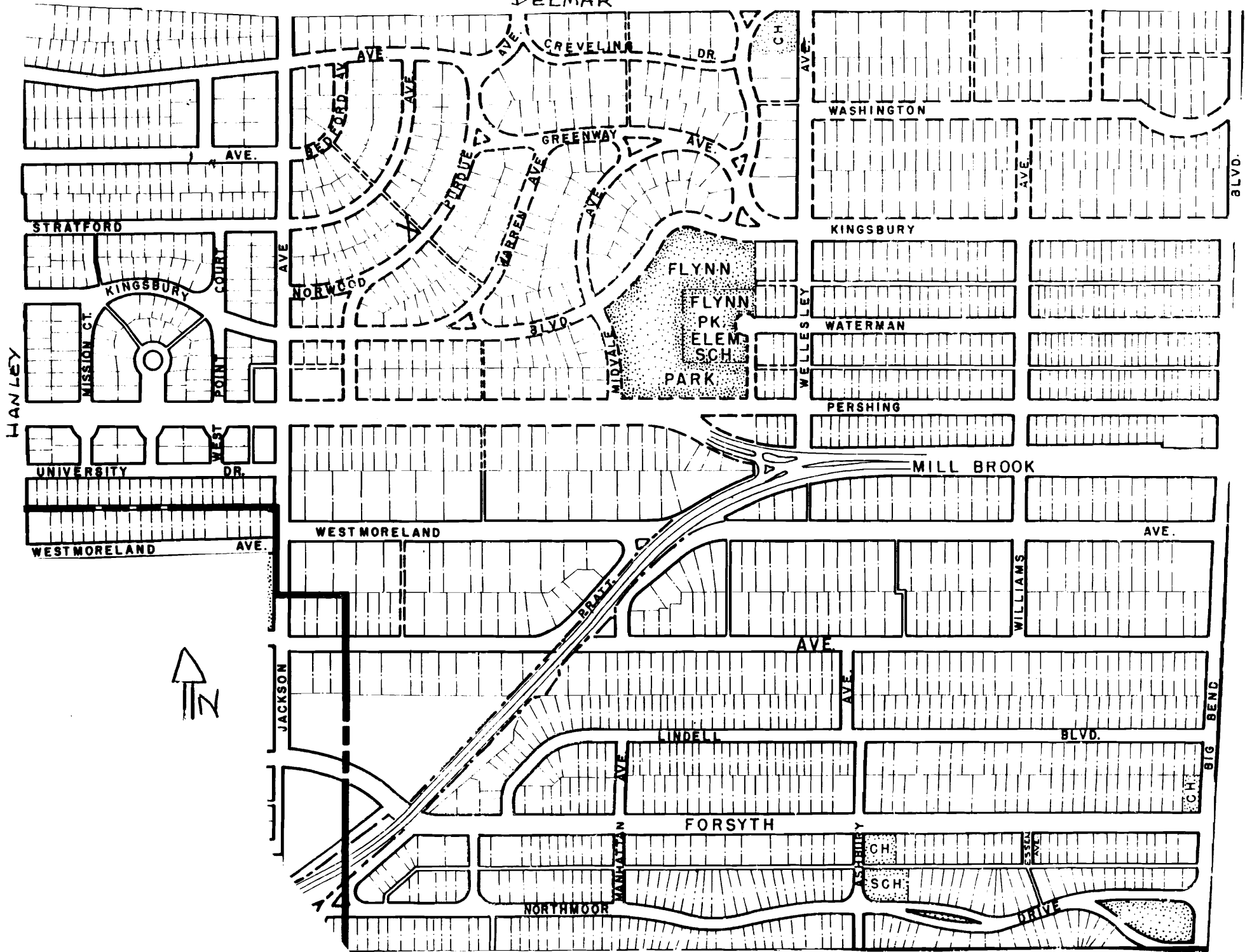
P.O. Box 176  
 Jefferson City, Missouri 65102

SLAS-014-194

1 No 2 County St. Louis 3 Location of Negatives St. Louis County Parks 6 Specific Location Lot 12, Block 7 University Hills 7 City or Town If Rural, Township & Vicinity University City 8 Site Plan with North Arrow  9 Coordinates UTM Lat Long <table border="1" style="width:100%; border-collapse: collapse;"> <tr> <td style="width:50%; text-align: center;">Site <input type="checkbox"/></td> <td style="width:50%; text-align: center;">Structure <input type="checkbox"/></td> </tr> <tr> <td style="text-align: center;">Building <input checked="" type="checkbox"/></td> <td style="text-align: center;">Object <input type="checkbox"/></td> </tr> </table> 11 On National Register? Yes <input type="checkbox"/> No <input checked="" type="checkbox"/> 12 Is It Eligible? Yes <input type="checkbox"/> No <input checked="" type="checkbox"/> 13 Part of Estab Hist Dist? Yes <input type="checkbox"/> No <input checked="" type="checkbox"/> 14 District Potent'l? Yes <input checked="" type="checkbox"/> No <input type="checkbox"/> 15 Name of Established District	Site <input type="checkbox"/>	Structure <input type="checkbox"/>	Building <input checked="" type="checkbox"/>	Object <input type="checkbox"/>	4. Present Name(s) Howard M. Johnson/David Stavin 5. Other Name(s) 529 Purdue 16. Thematic Category 030 17. Date(s) or Period Constructed 1929 18. Style or Design Tudor Revival 53 19. Architect or Engineer Kramp Construction Company 20. Contractor or Builder Kramp Construction Company 21. Original Use, if apparent residence OIA 20 40 30 22. Present Use residence RI SU 23. Ownership Public <input type="checkbox"/> Private <input checked="" type="checkbox"/> 24. Owner's Name & Address, if known Wilburt & Evelyn Harris 63130 25. Open to Public? Yes <input type="checkbox"/> No <input checked="" type="checkbox"/> 26. Local Contact Person or Organization 27. Other Surveys in Which Included	28. No. of Stories 2 29. Basement? Yes <input checked="" type="checkbox"/> No <input type="checkbox"/> 30. Foundation Material 40 squared coarse rubble 31. Wall Construction brick masonry WS 32. Roof Type & Material CMET gable/slate 45 33. No. of Bays Front 2/4 Side 2/1 34. Wall Treatment common bond 30 61 35. Plan Shape L-shape 36. Changes (Explain in #42) Addition <input type="checkbox"/> Altered <input type="checkbox"/> Moved <input type="checkbox"/> 37. Condition Interior unknown Exterior good 38. Preservation Underway? Yes <input type="checkbox"/> No <input checked="" type="checkbox"/> 39. Endangered? By What? Yes <input type="checkbox"/> No <input checked="" type="checkbox"/> 40. Visible from Public Road? Yes <input checked="" type="checkbox"/> No <input type="checkbox"/> 41. Distance from and Frontage on Road 30'/64'
Site <input type="checkbox"/>	Structure <input type="checkbox"/>					
Building <input checked="" type="checkbox"/>	Object <input type="checkbox"/>					
42 Further Description of Important Features This house is decorated with a central arched entry which is accentuated with a raised arch surround highlighted with a stone keystone, side caps and base. The right bay on the first floor consists of a paired double-hung window with six-over-one lights. This two bay facade projects out from the rest of the house. It is finished with a hipped roof. The second floor is decorated with half-timbering. A paired double-hung		5 Other Name(s) 529 Purdue Photo				
43 History and Significance The first owner, Howard M. Johnson, was listed as a manufacturing agent. His wife was Jean Johnson. By 1934 the second owner was David Stavin (wife, Bessie), who was listed as a millner. The third owners (1938-1956) were Bert and Ruth Stampfer. Bert dealt in real estate. The fourth owner was listed as Robert S. Gilchrist and wife Adele G. Robert was listed as superintendent for University City Board of Education. They lived here until 1962.						
44 Description of Environment and Outbuildings						

Sources of Information University City Building Permit #4736; April 15, 1929 Daily Record; April 20, 1929 county directories on site inspection	46. Prepared by V-J Bass 47 Organization St. Louis County Parks 48. Date 3/86 49 Revision Date(s)
---	---

DELMAR





Howard M. Johnson/David Stavin  
529 Purdue

42. continued

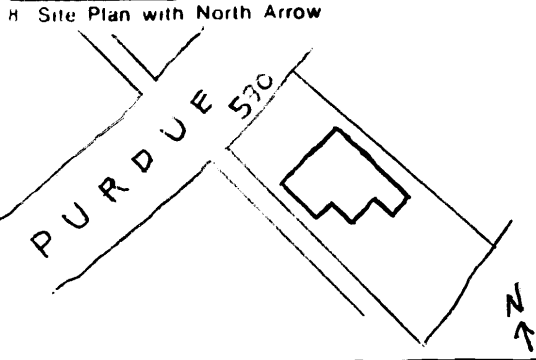
window is positioned in the center of this bay. The window projects through the eaves and forms a dormer gable. The gable is decorated with half-timbering. The center bay, which is all brick, consists of a triple double-hung window on the first floor outlined with a raised brick surround. All windows on the first floor are decorated with stone blocks at the corners and window divisions. The second story middle bay consists of a paired double-hung window with six-over-six lights. This bay forms a gable dormer decorated with half-timbering in the gable end. This window is accentuated with a raised lugsill with decorative corner pieces. The left wing contains a one-story stepped parapet. An arched entry on the first floor is accentuated with a raised arch with stone blocks, keystone and quoins. The front building corners are highlighted with brick buttresses that are capped with stone. Aluminum storm doors are attached at the front door and the left bay arched door.



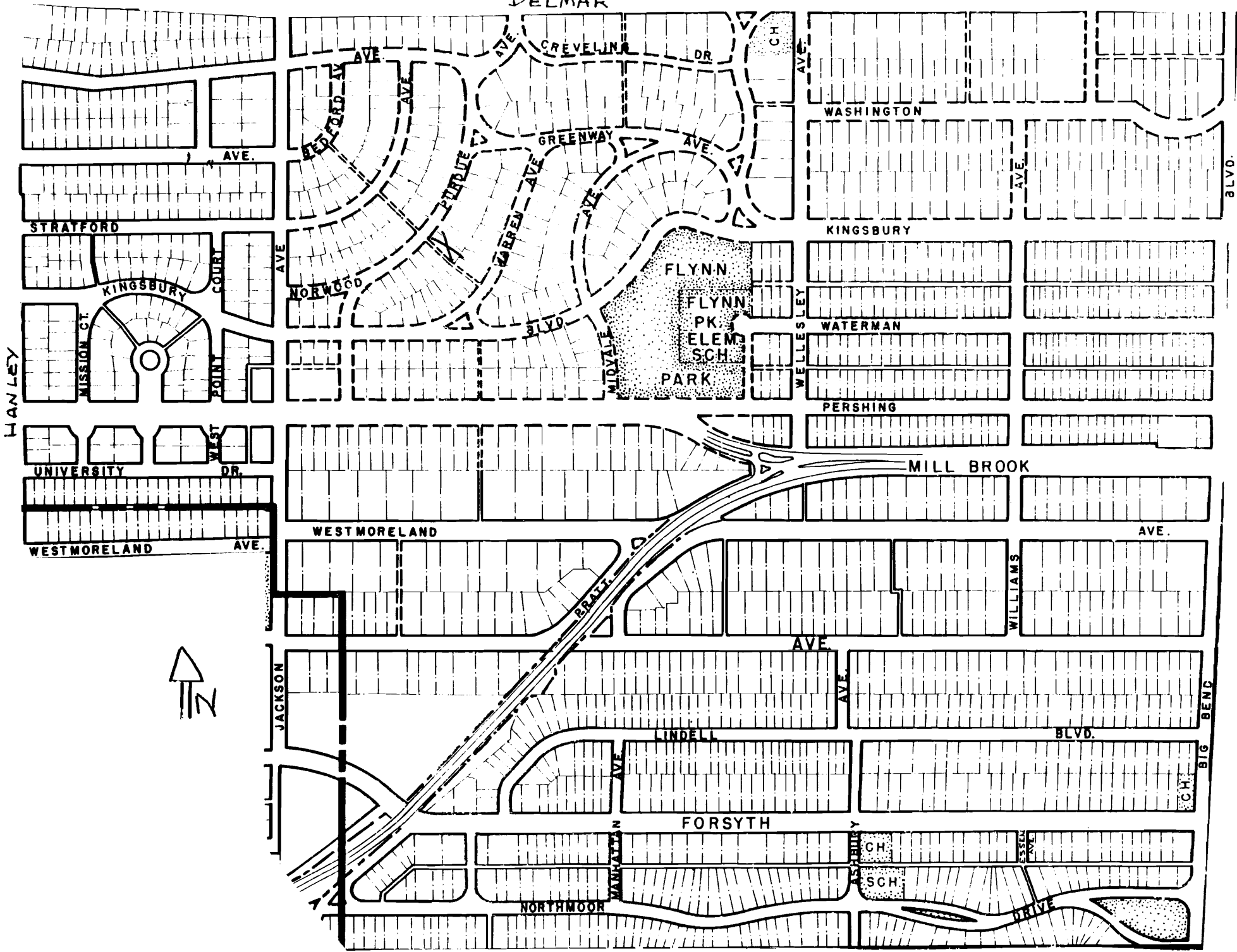
Missouri Office Of Historic Preservation  
**HISTORIC INVENTORY**

P.O. Box 176  
 Jefferson City, Missouri 65102

OL-AS-014-195

1. No.		4. Present Name(s) A. H. Wedig/Herbert F. Lewis	
2. County St. Louis		5. Other Name(s) 530 Purdue	
3. Location of Negatives St. Louis County Parks			
6. Specific Location Lot 26, Block 8 University Hills		16. Thematic Category 030	
7. City or Town If Rural, Township & Vicinity University City		17. Date(s) or Period Constructed 1926	
8. Site Plan with North Arrow 		18. Style or Design Tudor Revival 53	
9. Coordinates UTM Lat Long		19. Architect or Engineer Charles Thurston	
10. Site Building Structure Object Site <input checked="" type="checkbox"/> Building <input checked="" type="checkbox"/> Structure <input checked="" type="checkbox"/> Object <input checked="" type="checkbox"/>		20. Contractor or Builder A. H. Wedig 430 Kennelworth	
11. On National Register? Yes <input checked="" type="checkbox"/> No <input checked="" type="checkbox"/>		21. Original Use, if apparent residence OIA 30 20	
12. Is It Eligible? Yes <input checked="" type="checkbox"/> No <input checked="" type="checkbox"/>		22. Present Use residence pr ch SU	
13. Part of Estab Hist Dist? Yes <input checked="" type="checkbox"/> No <input checked="" type="checkbox"/>		23. Ownership Public <input type="checkbox"/> Private <input checked="" type="checkbox"/>	
14. District Potent'l? Yes <input checked="" type="checkbox"/> No <input checked="" type="checkbox"/>		24. Owner's Name & Address, if known Paul & Evelyn Schreiber 63130	
15. Name of Established District		25. Open to Public? Yes <input type="checkbox"/> No <input checked="" type="checkbox"/>	
16. Name of Established District		26. Local Contact Person or Organization	
17. Name of Established District		27. Other Surveys in Which Included	
18. Name of Established District		28. No. of Stories 2	
19. Name of Established District		29. Basement? Yes <input checked="" type="checkbox"/> No <input type="checkbox"/>	
20. Name of Established District		30. Foundation Material concrete 65	
21. Name of Established District		31. Wall Construction brick masonry LD	
22. Name of Established District		32. Roof Type & Material hip/slate 45	
23. Name of Established District		33. No. of Bays Front 3/4 Side 1/5	
24. Name of Established District		34. Wall Treatment 30 61 stucco/stretcher bond	
25. Name of Established District		35. Plan Shape L-shape	
26. Name of Established District		36. Changes (Explain in #42) Addition <input type="checkbox"/> Altered <input type="checkbox"/> Moved <input type="checkbox"/>	
27. Name of Established District		37. Condition Interior unknown Exterior good	
28. Name of Established District		38. Preservation Underway? Yes <input type="checkbox"/> No <input checked="" type="checkbox"/>	
29. Name of Established District		39. Endangered? By What? Yes <input type="checkbox"/> No <input checked="" type="checkbox"/>	
30. Name of Established District		40. Visible from Public Road? Yes <input checked="" type="checkbox"/> No <input type="checkbox"/>	
31. Name of Established District		41. Distance from and Frontage on Road 30'/55'	
32. Name of Established District		42. Further Description of Important Features This house is accentuated with half-timbering on the second floor, excluding the area above the entrance which is brick and matches the first floor. The entrance (located in the left bay) is slightly recessed from the central block. It contains a single arched door with an arched console supported by brackets. The front facade is bisected by a large outside chimney. The first floor contains two arched french doors	
33. Name of Established District		43. History and Significance A. H. Wedig, who was in real estate, built this house. He was listed in the 1930 directory as residing at this address with Harold, listed as a clerk; possibly a son. The second owners were Herbert F. and Fannie Lewis. Herbert was in oil. The Lewises lived at this address until 1940. The third owners were Edward J. and Anna Gallant. Edward was listed as a jeweler in St. Louis. Their daughter, Faye, was listed	
34. Name of Established District		44. Description of Environment and Outbuildings	
35. Name of Established District		46. Prepared by V-J Bass	
36. Name of Established District		47. Organization St. Louis County Parks	
37. Name of Established District		48. Date	
38. Name of Established District		49. Revision Date(s)	
39. Name of Established District		5. Other Name(s) 530 Purdue	

DELMAR



A. H. Wedig  
530 Purdue

42. continued

that flank the chimney. The second floor contains two double-hung windows decorated with shutters. The roof line slopes down to first floor level. This bay contains a casement window with an arched transom on the first floor.

43. continued

as a student also at this address. This family resided at this address until 1948. The fourth owner was Stuart A. (wife, Kathleen) Wetzel, who worked as a librarian at the Midland Valley Library. By 1953 the current owner lived at this address.

p.41/1494G



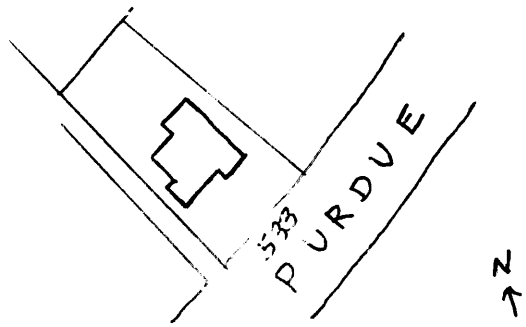




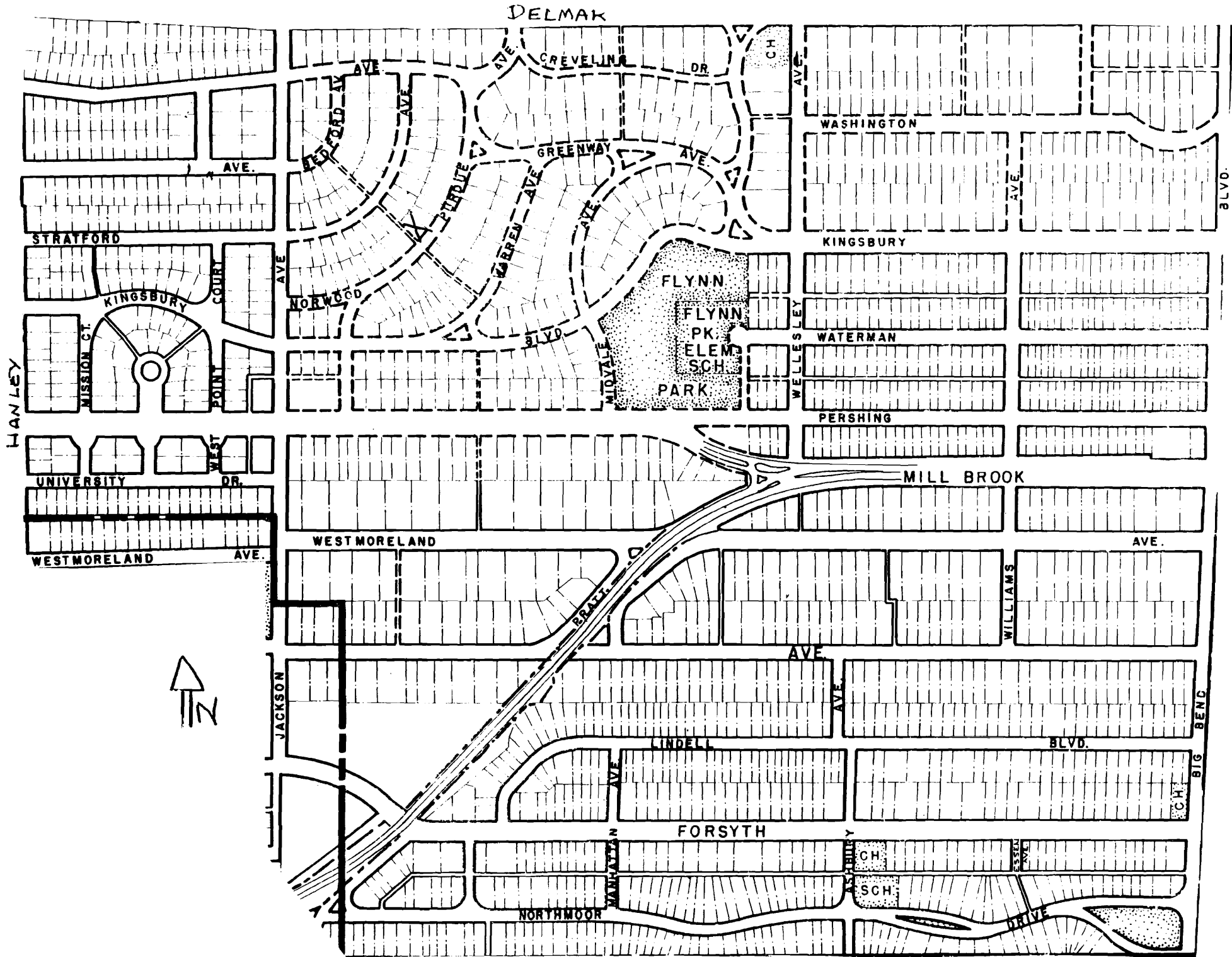
Missouri Office Of Historic Preservation  
**HISTORIC INVENTORY**

P.O. Box 176  
 Jefferson City, Missouri 65102

SL-AS-014-196

1 No 2 County St. Louis 3 Location of Negatives St. Louis County Parks 6 Specific Location Lot 11, Block 7 University Hills 7 City or Town If Rural, Township & Vicinity University City 8 Site Plan with North Arrow  9 Coordinates Lat Long UTM Site: <input type="checkbox"/> Building <input checked="" type="checkbox"/> Structure: <input type="checkbox"/> Object <input checked="" type="checkbox"/> 11 On National Register? Yes <input type="checkbox"/> No <input checked="" type="checkbox"/> 12 Is It Eligible? Yes <input type="checkbox"/> No <input checked="" type="checkbox"/> 13 Part of Estab. Hist. Dist.? Yes <input type="checkbox"/> No <input checked="" type="checkbox"/> 14 District Potent'l? Yes <input checked="" type="checkbox"/> No <input type="checkbox"/> 15 Name of Established District	4. Present Name(s) Eugene Fishgoll 5. Other Name(s) 533 Purdue 16. Thematic Category 030 17. Date(s) or Period Constructed 1937 18. Style or Design Tudor 53 19. Architect or Engineer 20. Contractor or Builder L. J. Wenneker 21. Original Use, if apparent residence <i>other</i> 30 40 20 22. Present Use residence <i>prn</i> 21 23. Ownership Public <input type="checkbox"/> Private <input checked="" type="checkbox"/> 24. Owner's Name & Address, if known Robert & Marianne Karsh 63130 25. Open to Public? Yes <input type="checkbox"/> No <input checked="" type="checkbox"/> 26. Local Contact Person or Organization 27. Other Surveys in Which Included	28. No. of Stories 2 29. Basement? Yes <input checked="" type="checkbox"/> No <input type="checkbox"/> 30. Foundation Material 40 squared coarse rubble 31. Wall Construction brick masonry <i>wd</i> 32. Roof Type & Material 63 gable/slate 45 33. No. of Bays Front 3 Side <i>DR</i> 34. Wall Treatment common bond 30 35. Plan Shape rectangular 36. Changes (Explain in #42) Addition <input type="checkbox"/> Altered <input type="checkbox"/> Moved <input type="checkbox"/> 37. Condition Interior unknown -Exterior good 38. Preservation Underway? Yes <input type="checkbox"/> No <input checked="" type="checkbox"/> 39. Endangered? By What? Yes <input type="checkbox"/> No <input checked="" type="checkbox"/> 40. Visible from Public Road? Yes <input checked="" type="checkbox"/> No <input type="checkbox"/> 41. Distance from and Frontage on Road 30'/64'
42 Further Description of Important Features This house is decorated with a main street-facing gable which projects out in the right bay from the central block. The second floor is decorated with half-timbering with brick infill (diagonal courses). The entrance consists of a single recessed entry. The entry opening is accentuated with ashlar label moulding, double brick arch courses, and quoins. The ashlar is decorated with a carved foliated pattern. The		Photo
43 History and Significance By 1941 Euguene J. and Lillian Fishgoll were residing here. They lived at this address until around 1964. Eugene was listed as a chemist in St. Louis. The second owner is the current owner, listed above.		
44 Description of Environment and Outbuildings		
Sources of Information University City Building Permit #6942; June 3, 1937 county directories on site inspection	46. Prepared by V-J Bass 47. Organization St. Louis County Parks 48. Date 3/86	49. Revision Date(s)

1. No.  
 2. County  
     St. Louis  
 4. Present Name(s)  
     Eugene J. Fishgoll  
 5. Other Name(s)  
     533 Purdue



Eugene Fishgoll  
533 Purdue

42. continued

second floor contains a single double-hung window which forms a dormer gable above. The left bay contains a three-sided bay window on the first floor with a stone foundation. The second floor is decorated like the middle bay of the second floor. An outside chimney is located on the northeast facade. A semi-enclosed one-story porch on the southwest facade is supported by frame timbering. The cornice is decorated with modillions. The owners have replaced the second floor window with one-over-one lights. The headers on the brick wall project out slightly.

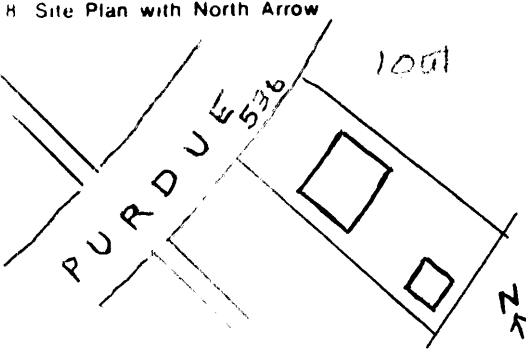
p.42/1494G



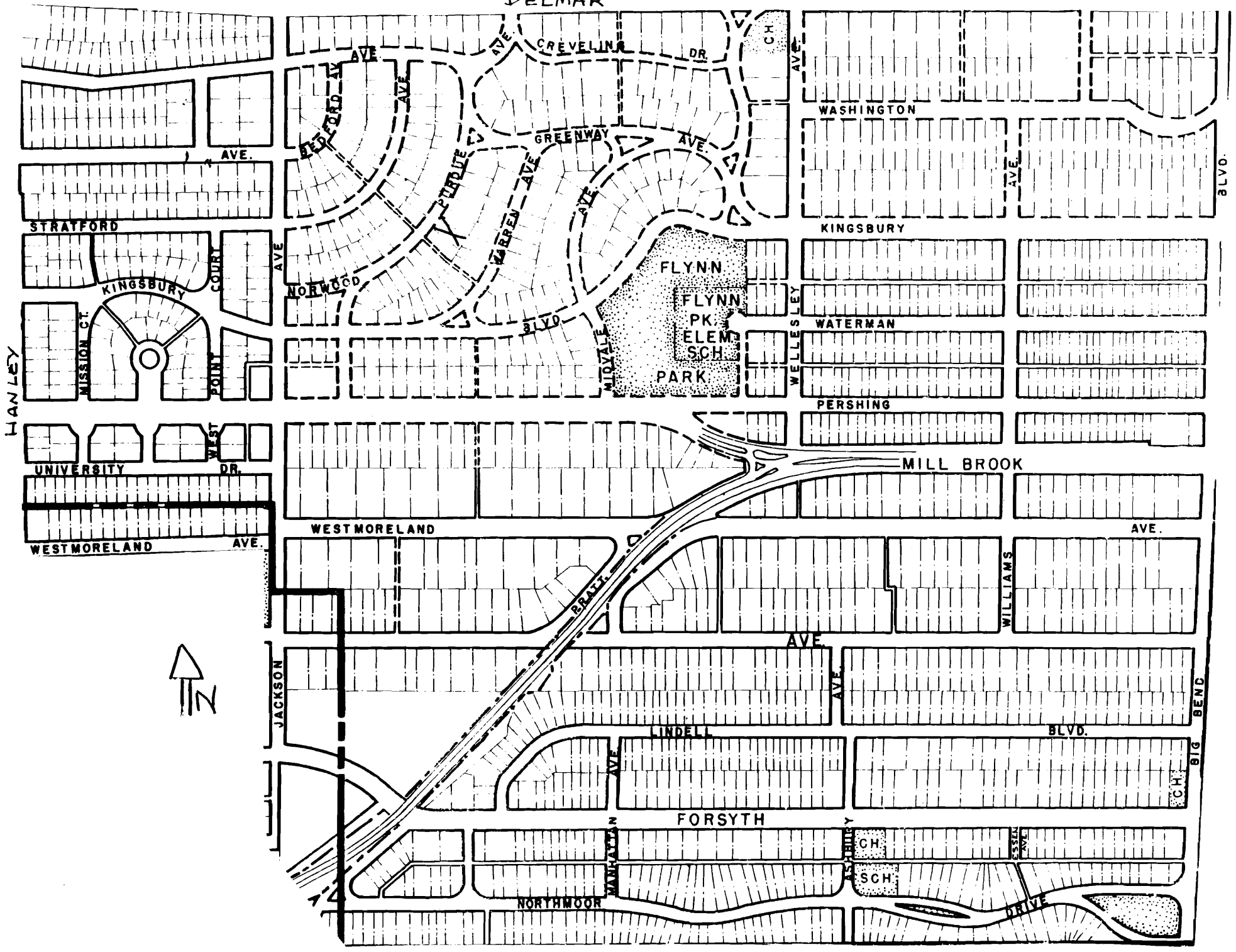
Missouri Office Of Historic Preservation  
**HISTORIC INVENTORY**

P.O. Box 176  
 Jefferson City, Missouri 65102

SL-AS-014-197

1 No 2 County St. Louis 3 Location of Negatives St. Louis County Parks	4. Present Name(s) Edmund D. Campbell/William R. Humphrey 5. Other Name(s) 536 Purdue	1 No.  2 County St. Louis  4 Present Name(s) Edmund D. Campbell/William R. Humphrey 5 Other Name(s) 536 Purdue
6 Specific Location Block 8, Lot 27; pt. 28 University Hills 7 City or Town If Rural, Township & Vicinity University City 8 Site Plan with North Arrow  9 Coordinates UTM Lat Long Site <input type="checkbox"/> Building <input checked="" type="checkbox"/> Structure <input type="checkbox"/> Object <input type="checkbox"/>	16. Thematic Category 030 17. Date(s) or Period Constructed 1926 18. Style or Design Georgian Revival 51 19. Architect or Engineer 20. Contractor or Builder 21. Original Use, if apparent other residence 01A 20 40 22 Present Use residence 23 Ownership Public <input type="checkbox"/> Private <input checked="" type="checkbox"/> 24. Owner's Name & Address, if known James & Chirstine Mudd 63130 25. Open to Public? Yes <input type="checkbox"/> No <input checked="" type="checkbox"/> 26. Local Contact Person or Organization 27. Other Surveys in Which Included	28. No. of Stories 2 29. Basement? Yes <input checked="" type="checkbox"/> No <input type="checkbox"/> 30. Foundation Material concrete 65 31. Wall Construction brick masonry UD 32. Roof Type & Material GB gable/slate 45 33. No. of Bays Front 3/4 Side 3/2 34. Wall Treatment stretcher bond 30 35. Plan Shape rectangular 36. Changes Addition <input type="checkbox"/> Altered <input type="checkbox"/> Moved <input type="checkbox"/> 37. Condition Interior unknown Exterior good 38. Preservation Underway? Yes <input type="checkbox"/> No <input checked="" type="checkbox"/> 39. Endangered? By What? Yes <input type="checkbox"/> No <input checked="" type="checkbox"/> 40. Visible from Public Road? Yes <input checked="" type="checkbox"/> No <input type="checkbox"/> 41. Distance from and Frontage on Road 30' 770'
11 On National Register? Yes <input type="checkbox"/> No <input checked="" type="checkbox"/> 12 Is Eligible? Yes <input checked="" type="checkbox"/> No <input type="checkbox"/> 13 Part of Estab Hist Dist? Yes <input type="checkbox"/> No <input checked="" type="checkbox"/> 14. District Potent'l? Yes <input checked="" type="checkbox"/> No <input type="checkbox"/> 15 Name of Established District	42 Further Description of Important Features This house contains a pronounced classical entrance which is positioned in the center bay. The entrance consists of a frame surround supported by two semi-circular pilasters supporting a plain cornice. The center bay contains a three-lighted transom. The two outer bays contain two double-hung windows with eight-over-eight lights. These windows are decorated with shaped ashlar lintels and louvered shutters. The second floor contains Photo	43 History and Significance The first owners were Edmund D. and Ora Campbell. Edmund was listed in county directories as a mechanical engineer. The second owner, by 1934, was William R. Humphrey, who was listed as a broker, and wife Mary. In 1946 the third owner was Stifel W. Jens (1902- ?) and his wife Marien. He was the son of William and Laura (Stifel) Jens. William was born in Germany on April 24, 1853, and was graduated as a
Sources of Information University City Building Permit - incorrect information McCune Gill: The St. Louis Story, 1951, p.866-869 county directories on site inspection	46. Prepared by V-J Bass 47 Organization St. Louis County Parks 48. Date 49 Revision Date(s) 3/86	

DELMAR



HANLEY



STRATFORD

KINGSBURY

UNIVERSITY

WESTMORELAND

WESTMORELAND

JACKSON

LINDELL

FORSYTH

NORTHMOOR

DELMAR

DELFORD AVE

LYNDEN AVE

WARREN AVE

GREENWAY AVE

BLVD

WELLSLEY

FLYNN  
PK  
ELEM  
SCH  
PARK

WELLSLEY

PERSHING

MILL BROOK

WASHINGTON

KINGSBURY

WATERMAN

MILL BROOK AVE

WILLIAMS

BLVD

AVE

BIG BEND

BLVD

CH

CH

SCH

DRIVE



Edmund D. Campbell/William R. Humphrey  
536 Purdue

42. continued

three double-hung windows with eight-over-eight lights. These windows are decorated with louvered shutters. The southwest facade contains a one-story screened-in porch with a flat roof supported by Doric columns on brick piers.

43. continued

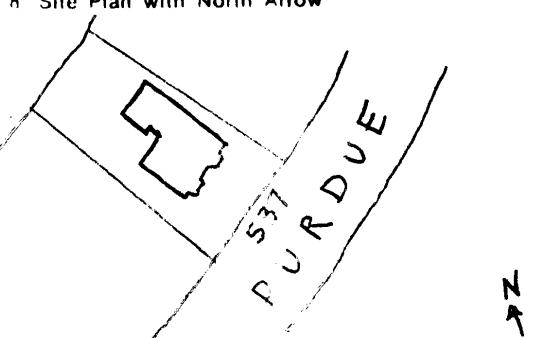
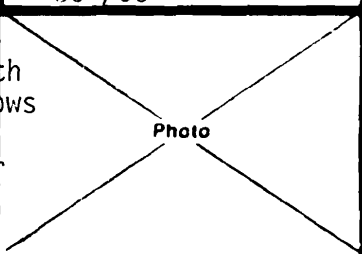
Civil Engineer at Hanover, Germany, and came to this country in his youth. As an Assistant Chief Engineer of the Lorain Steel Company, later the United States Steel Corporation, he traveled in Brazil, Mexico and the United States. In 1905-06 he founded, along with some partners, the St. Louis Frog and Switch Company, manufacturers of railway trackwork. Stifel W. Jens attended Washington University School of Engineering from 1920 to 1922, and then from 1930 to 1933. He was awarded the degree of Bachelor of Science in Civil Engineering in 1932, and that of Master of Science in 1933. Mr. Jens was associated with Horner and Schiffrin in 1933 and became a full partner in 1938. This firm was nationally known in its field of urban, airport, industrial and highway drainage, airport planning, sanitary engineering, hydraulics, water use, control and hydrology. On June 24, 1939, in Schenectady, New York, he married Marien Gallien, daughter of Edward J. and Jean Osborne Gallien. Before his death in 1932, her father was Executive Secretary of the New York State Bankers Association. Marien had served on many social and service organizations. Mr. Jens was co-author with W. W. Horner of "Surface Runoff Determination from Rainfall Without Using Coefficients", also published in the American Society of Civil Engineers Transactions in 1942. He was author of "Drainage of Airport Surfaces - Some Basic Design Considerations." He had presented various papers at engineering meetings, conferences and conventions. The Jens's were still at this address in 1979.



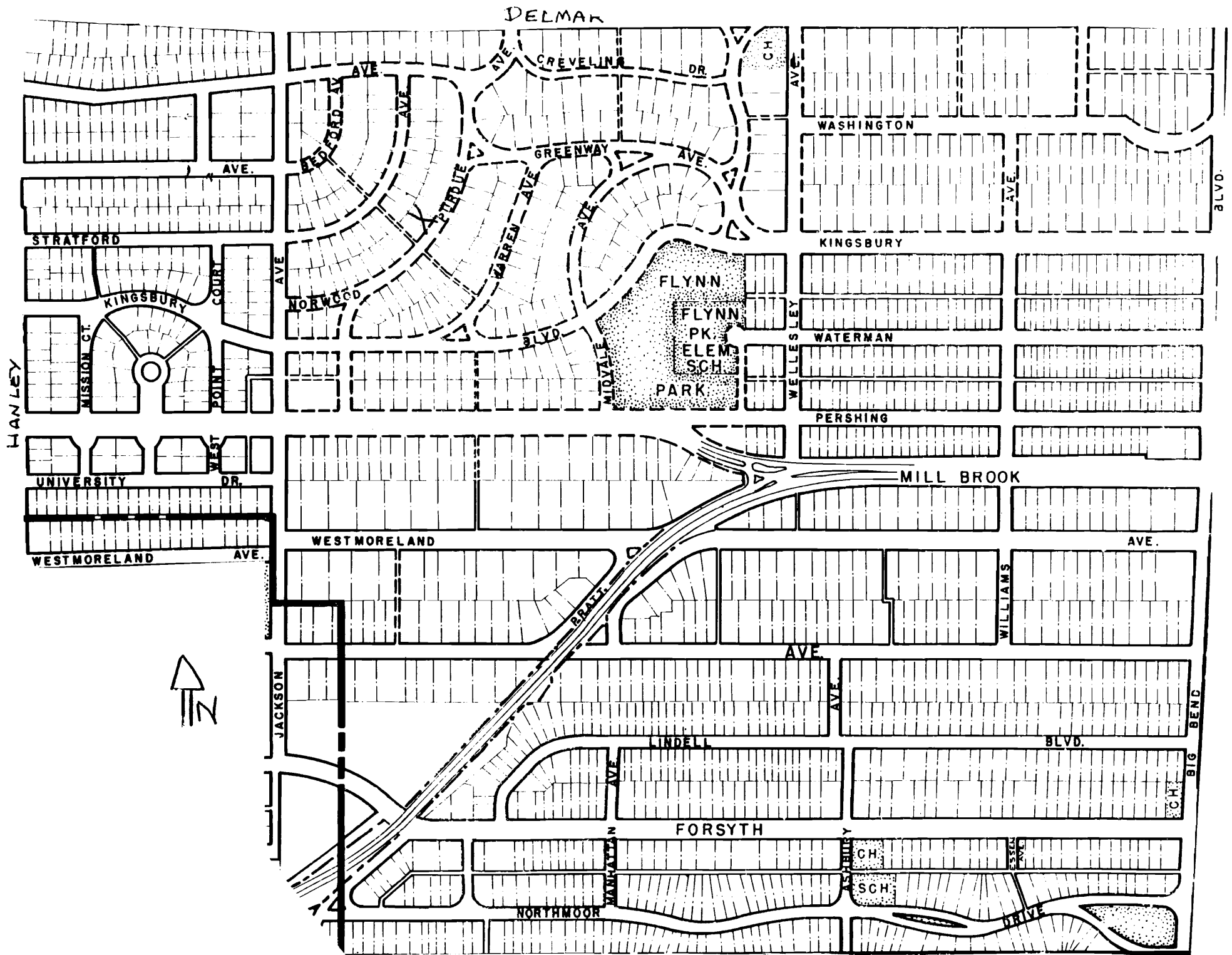
Missouri Office Of Historic Preservation  
**HISTORIC INVENTORY**

P.O. Box 176  
 Jefferson City, Missouri 65102

SL-AS-014-198

1 No 2 County St. Louis 3 Location of Negatives St. Louis County Parks 6 Specific Location Lot 10, Block 7 University Hills 7 City or Town <input type="checkbox"/> Rural, Township & Vicinity University City 8 Site Plan with North Arrow  9 Coordinates UTM Lat Long <table border="1" style="width:100%; border-collapse: collapse;"> <tr> <td style="width:50%; text-align: center;">Site <input type="checkbox"/> Building <input checked="" type="checkbox"/></td> <td style="width:50%; text-align: center;">Structure <input type="checkbox"/> Object <input type="checkbox"/></td> </tr> </table> 11 On National Register? Yes <input type="checkbox"/> No <input checked="" type="checkbox"/> 12 Is It Eligible? Yes <input checked="" type="checkbox"/> No <input type="checkbox"/> 13 Part of Estab. Hist. Dist.? Yes <input type="checkbox"/> No <input checked="" type="checkbox"/> 14 District Potent'l? Yes <input checked="" type="checkbox"/> No <input type="checkbox"/> 15 Name of Established District	Site <input type="checkbox"/> Building <input checked="" type="checkbox"/>	Structure <input type="checkbox"/> Object <input type="checkbox"/>	4. Present Name(s) Jennie F. Curry 5. Other Name(s) 537 Purdue 16. Thematic Category D30 17. Date(s) or Period Constructed 1928 18. Style or Design SO 19. Architect or Engineer Henry LaSage 7918 Kingsbury 20. Contractor or Builder B. V. Grossman 21. Original Use, if apparent residence OIA 30 20 90 22 Present Use perm residence CB 23 Ownership Public <input type="checkbox"/> Private <input checked="" type="checkbox"/> 24. Owner's Name & Address, if known Raymond & Linda Cooperman 63130 25. Open to Public? Yes <input type="checkbox"/> No <input checked="" type="checkbox"/> 26. Local Contact Person or Organization 27. Other Surveys in Which Included	28. No. of Stories 2 29. Basement? Yes <input checked="" type="checkbox"/> No <input type="checkbox"/> 30. Foundation Material 40 squared coarse rubble 31. Wall Construction brick masonry UD 32. Roof Type & Material HP hip/slate 45 33. No. of Bays Front 3 Side 2/3 34. Wall Treatment common bond 30 35. Plan Shape L-shape 36. Changes (Explain in #42) Addition <input type="checkbox"/> Altered <input type="checkbox"/> Moved <input type="checkbox"/> 37. Condition Interior Unknown Exterior Good 38. Preservation Underway? Yes <input type="checkbox"/> No <input checked="" type="checkbox"/> 39. Endangered? By What? Yes <input type="checkbox"/> No <input checked="" type="checkbox"/> 40. Visible from Public Road? Yes <input checked="" type="checkbox"/> No <input type="checkbox"/> 41. Distance from and Frontage on Road 30'/60'
Site <input type="checkbox"/> Building <input checked="" type="checkbox"/>	Structure <input type="checkbox"/> Object <input type="checkbox"/>			
42 Further Description of Important Features This house is decorated with a central entrance which is accentuated by brick buttresses capped with stone and a stepped parapet above the arched entry. Two bay windows flank the entrance on the first floor. The second floor contains a paired double-hung window with six-over-six lights on the outer bays. The center bay above the entrance contains two arched windows decorated with a brick arch. A chimney is located on the southwest facade.		Photo 		
43 History and Significance This house was built speculatively by B. V. Grossman Realty Company who built several houses in University Hills. The first owner was Jennie F. Curry, who lived with her sister Ophelia. They were both teachers at Mary Institute. In 1932, while on vacation, Jennie was killed in an auto accident near Oakley, Kansas. She was vacationing with her sister who also suffered severe injuries from the accident.				
44 Description of Environment and Outbuildings				
Sources of Information University City Building Permit #4196; April 2, 1928 Miss Jennie Curry's Funeral Services Today, Globe-Democrat 7/28/32 Daily Record; April 10, 1928 county directories on site inspection		46. Prepared by V-J Bass 47 Organization St. Louis County Parks 48 Date 3/86 49 Revision Date(s)		

1 No.  
 2. County  
 St. Louis  
 4 Present Name(s)  
 Jennie F. Curry  
 5 Other Name(s)  
 537 Purdue



Jennie F. Curry  
537 Purdue

43. continued

Ophelia continued to live here until 1945. The next owner, Fred J. (wife Thelma) Oertli, who was an electrical contractor, was listed at this location with a son, Fred G., a student. By 1953 Nathaniel C. Cohen and wife Sarah G. were residing here. Nathaniel was listed as a director for S. Cohen Bottle and Glass Company in St. Louis. This family was still residing here by 1970.

p.44/1494G



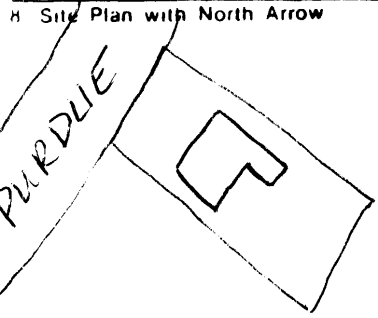




Missouri Office Of Historic Preservation  
**HISTORIC INVENTORY**

P.O. Box 176  
 Jefferson City, Missouri 65102

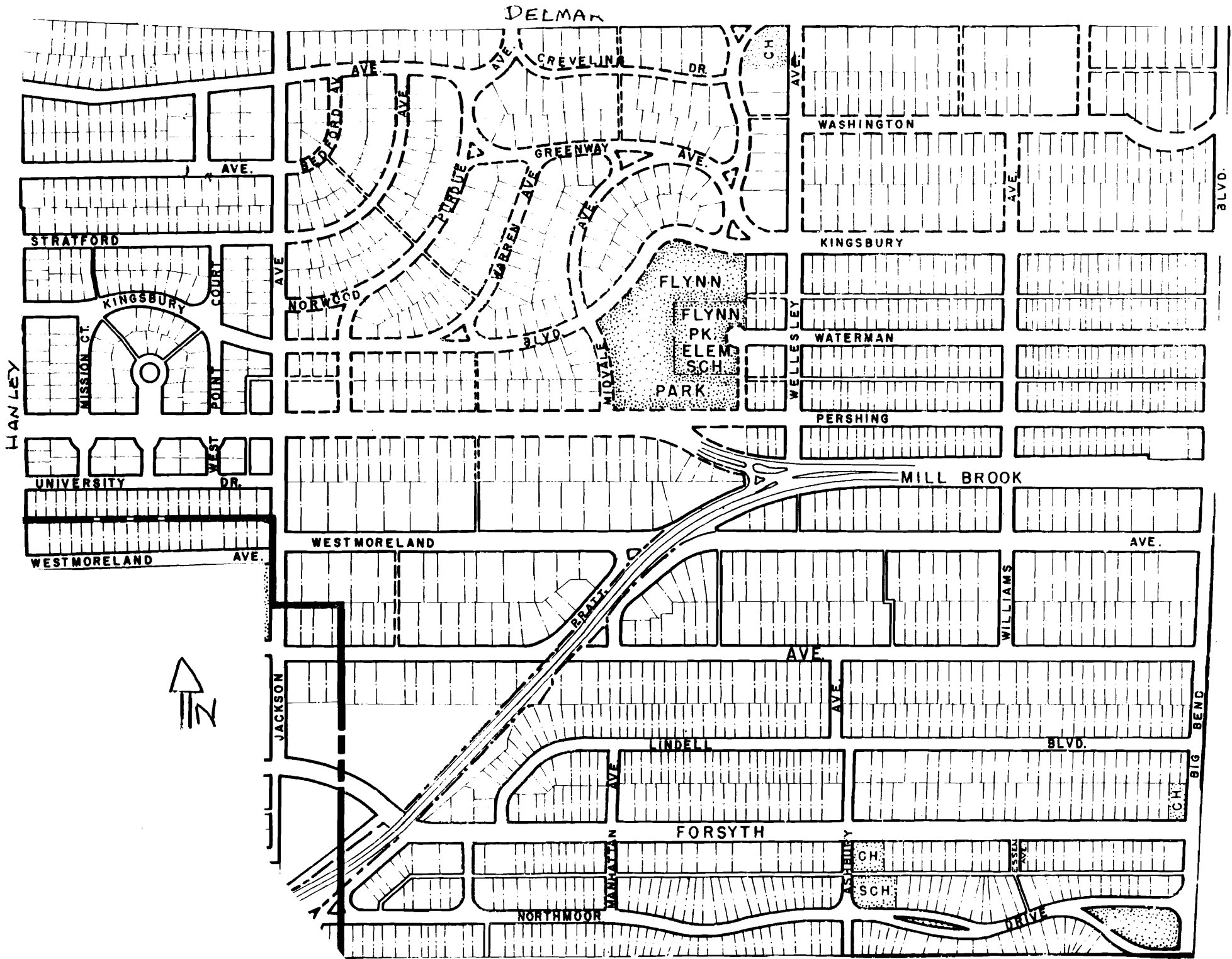
SL-AS-014-199

1 No 2 County St. Louis County 3 Location of Negatives St. Louis County Parks 6 Specific Location Lot Pt. 28N, Block 8 University Hills 7 City or Town If Rural, Township & Vicinity University City 8 Site Plan with North Arrow  9 Coordinates UTM Lat Long Site <input type="checkbox"/> Building <input checked="" type="checkbox"/> Structure <input type="checkbox"/> Object <input type="checkbox"/> 11 On National Register? Yes <input type="checkbox"/> No <input checked="" type="checkbox"/> 12 Is it Eligible? Yes <input checked="" type="checkbox"/> No <input type="checkbox"/> 13 Part of Estab. Hist. Dist.? Yes <input type="checkbox"/> No <input checked="" type="checkbox"/> 14 District Potent'l? Yes <input checked="" type="checkbox"/> No <input type="checkbox"/> 15 Name of Established District	4. Present Name(s) Norman J. Stupp/Lillian L. Stupp 5. Other Name(s) 540 Purdue 16. Thematic Category 030 17. Date(s) or Period Constructed 1929 18. Style or Design Tudor Revival 53 19. Architect or Engineer Nolte & Nauman 20. Contractor or Builder C. H. Perry 21. Original Use, if apparent residence OIA 41 30 40 22. Present Use residence 23. Ownership Public <input type="checkbox"/> Private <input checked="" type="checkbox"/> 24. Owner's Name & Address, if known Richard L. Freeburg and Cynthia Stoltz 63130 25. Open to Public? Yes <input type="checkbox"/> No <input checked="" type="checkbox"/> 26. Local Contact Person or Organization 27. Other Surveys in Which Included	28. No. of Stories 2 29. Basement? Yes <input checked="" type="checkbox"/> No <input type="checkbox"/> 30. Foundation Material 40 squared coarse rubble 31. Wall Construction brick masonry 40 32. Roof Type & Material 45 cross gable/slate 45 33. No. of Bays Front 4/2 Side 2/6 34. Wall Treatment 40 30 stone/stucco/brick 35. Plan Shape L-shape 36. Changes Addition <input type="checkbox"/> Altered <input type="checkbox"/> Moved <input type="checkbox"/> (Explain in #42) 37. Condition Interior unknown Exterior good 38. Preservation Underway? Yes <input type="checkbox"/> No <input checked="" type="checkbox"/> 39. Endangered? By What? Yes <input type="checkbox"/> No <input checked="" type="checkbox"/> 40. Visible from Public Road? Yes <input checked="" type="checkbox"/> No <input type="checkbox"/> 41. Distance from and Frontage on Road 30'/50'
42. Further Description of Important Features This house is decorated with a five-sectional bay window in the right bay. It is accentuated by diamond-shaped panes. Two double-hung bay windows are featured on the second floor. The center bay (second-floor) consists of a small arched window which forms a gable dormer. Stucco and brick highlight the second floor. The left bay, which projects out from the central block, forms a street-facing gable. The entrance		Photo
43. History and Significance The first owners, Norman J. and Marie Stupp, only lived here a couple of years according to the county directories. Norman's sister Lillian resided here after Norman and Marie moved to Clayton. By 1953, Mrs. Lillian Kotner was living here alone. Marvin and Rosemary Harris were residing here by 1955. Marvin was listed as an office manager for Lee's Shoe Store in St. Louis. They were still residing here by 1970.		
44. Description of Environment and Outbuildings detached garage in northeast corner of lot		

1 No.  
 2. County St. Louis  
 4 Present Name(s) Norman J. Stupp/Lillian L. Stupp  
 5 Other Name(s) 540 Purdue

Sources of Information  
 University City Building Permit #4665; March 7, 1929  
 Norman Stupp Services, Was Company Chairman, Post Dispatch Daily Record; March 13, 1929 6/29/79, Nec. 32, p. 64  
 on site inspection Missouri Historical Society  
 county directories

46. Prepared by V-J Bass  
 47. Organization St. Louis County Parks  
 48. Date 49. Revision Date(s)  
 3/86



Norman J. Stupp/Lillian L. Stupp  
540 Purdue

42. continued

consists of a pair of french doors surrounded by coursed stone on the first floor. The second floor is decorated with french doors with balustrade and emphasized with half-timbering and brick infill. An outside chimney is located on the southwest facade on the slope.

43. continued

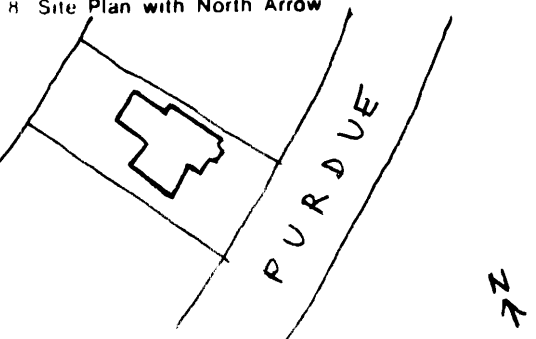
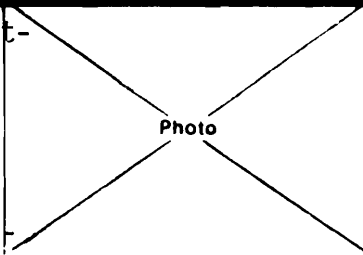
This house is a similar design to 524 Warren, which was developed by the same developer, C.A. Perry, and architects Nolte & Nauman. Nolte & Nauman was an architectural firm consisting of Edward F. Nolte (1870-1944) and Fred Nauman. This firm designed more houses in University Hills than any other. Nolte opened his own office in 1896. He designed medium-sized houses, flats, and apartments during his earlier years including five houses in Parkview in partnership with Preston Bradshaw. Fred Nauman, who had previously worked as Nolte's draftsman, joined the firm as a partner around 1913. They continued in this partnership for twenty years. Nolte continued to practice alone until 1941. In University Hills, this firm primarily designed medium-sized dwellings (with high concentrations on Midvale, Warren and Purdue) which were commissioned by various real estate and investment companies. The larger houses that this firm designed in partnership with the George Bergfeld Real Estate Company (who commissioned Nolte & Nauman quite often) are 7260 Creveling (1926), 7281 Greenway (1927), 7257 Greenway (1928), 7228 Greenway (1930), 7272 Greenway (1927). Examples of their partnership can be seen in many of the middle-to-upper-class neighborhoods in the St. Louis Area.



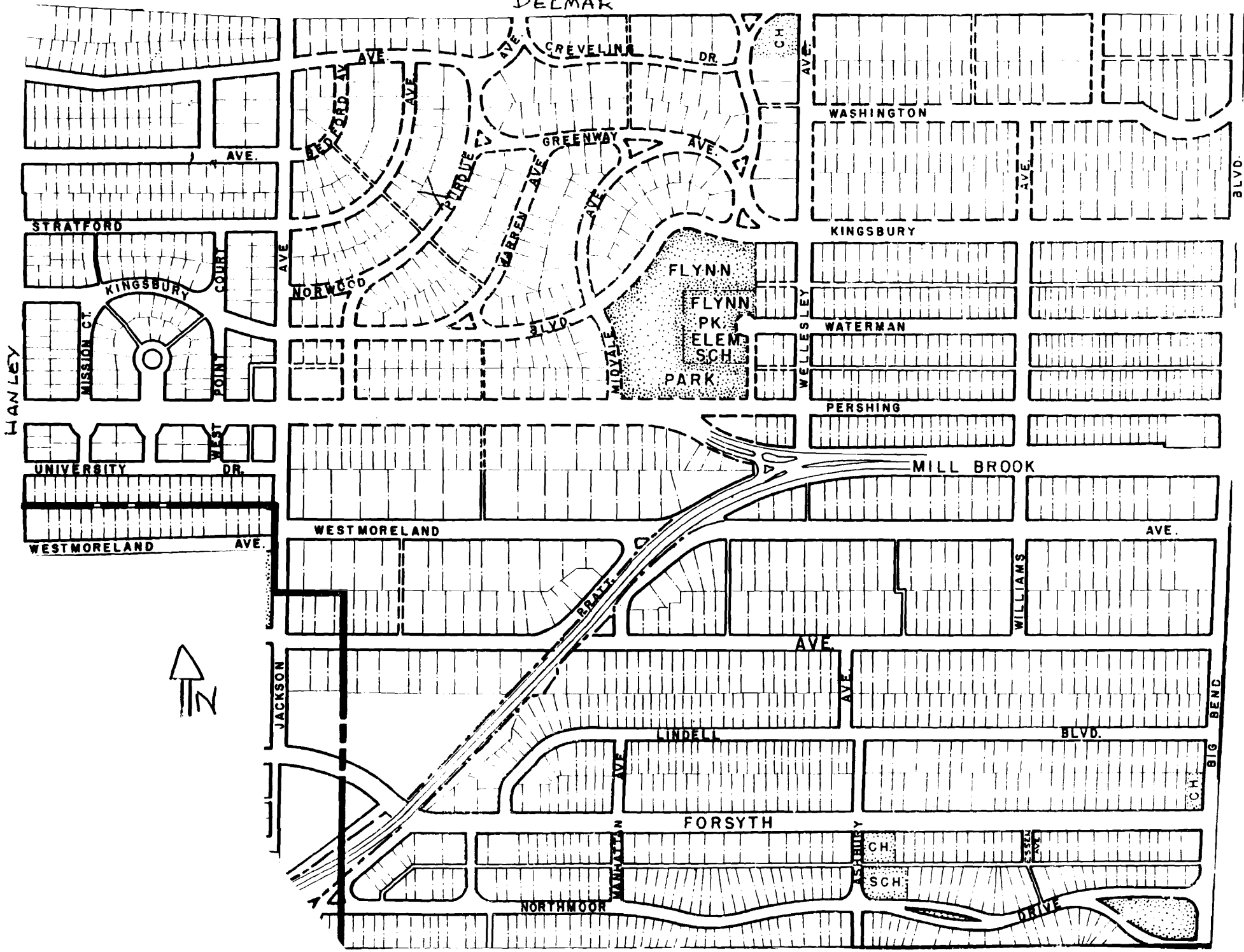
Missouri Office Of Historic Preservation  
**HISTORIC INVENTORY**

P.O. Box 176  
 Jefferson City, Missouri 65102

SL AS-014-200

1 No 2 County St. Louis 3 Location of Negatives St. Louis County Parks 6 Specific Location Lot 9, Block 7 University Hills 7 City or Town If Rural, Township & Vicinity University City 8 Site Plan with North Arrow  9 Coordinates Lat Long UTM Site <input type="checkbox"/> Building <input checked="" type="checkbox"/> Structure <input type="checkbox"/> Object <input type="checkbox"/> 10 On National Register? Yes <input type="checkbox"/> No <input checked="" type="checkbox"/> 11 Part of Estab. Hist. Dist.? Yes <input type="checkbox"/> No <input checked="" type="checkbox"/> 12 Is Eligible? Yes <input checked="" type="checkbox"/> No <input type="checkbox"/> 13 District Potent? Yes <input checked="" type="checkbox"/> No <input type="checkbox"/> 15 Name of Established District	4. Present Name(s) Edward H. Schopp 5. Other Name(s) 541 Purdue 16. Thematic Category 030 17. Date(s) or Period Constructed 1928 18. Style or Design Tudor Revival 53 19. Architect or Engineer T. L. Johnson 20. Contractor or Builder 6007 Cates J. A. Bleakney, owner 21. Original Use, if apparent residence OIA 40 41 20 22. Present Use residence 23. Ownership Public <input type="checkbox"/> Private <input checked="" type="checkbox"/> 24. Owner's Name & Address, if known Thomas and Kathleen Harvey 63130 25. Open to Public? Yes <input type="checkbox"/> No <input checked="" type="checkbox"/> 26. Local Contact Person or Organization 27. Other Surveys in Which Included	1. No. 2. County St. Louis 4. Present Name(s) Edward H. Schopp 5. Other Name(s) 541 Purdue 28. No. of Stories 2 29. Basement? Yes <input checked="" type="checkbox"/> No <input type="checkbox"/> 30. Foundation Material concrete 65 31. Wall Construction brick masonry 46 32. Roof Type & Material hip/gable/slate 45 33. No. of Bays Front 3 Side 2/1 34. Wall Treatment common bond 30 35. Plan Shape L-shape 36. Changes (Explain in #42) Addition <input type="checkbox"/> Altered <input type="checkbox"/> Moved <input type="checkbox"/> 37. Condition Interior unknown Exterior good 38. Preservation Underway? Yes <input type="checkbox"/> No <input checked="" type="checkbox"/> 39. Endangered? By What? Yes <input type="checkbox"/> No <input checked="" type="checkbox"/> 40. Visible from Public Road? Yes <input checked="" type="checkbox"/> No <input type="checkbox"/> 41. Distance from and Frontage on Road 30'/60'
42. Further Description of Important Features This house is decorated with a street-facing gable in the right bay that projects out from the central block. The gable slopes down (toward the left bay) to the first floor. The central entrance consists of an arched door accentuated with a stone surround. The right bay contains a three-sided bay window. A paired double-hung window is located above the bay window on the second floor. The gable end is decorated with half-		Photo 
43. History and Significance The first owners, Edward H. and Lottie Schopp, resided here until 1940. County directories do not show any occupation for this family. This finding may indicate that this couple were retired. The second owners, Saul L. and Peggy Rubin, resided here until 1945. Saul was listed as an architect. By 1946 Ben and Eva Lite and son Sidney were living here. Ben was listed as a grocer. By 1961 Sidney was listed as manager for		
44. Description of Environment and Outbuildings		
Sources of Information University City Building Permit #4148; March 10, 1928 Daily Record; March 14, 1928 county directories on site inspection	46. Prepared by V-J Bass 47. Organization St. Louis County Parks 48. Date 3/86 49. Revision Date(s)	

DELMAR





Edward H. Schopp  
541 Purdue

42. continued

timbering. The left bay contains a three-sectioned ribbon window decorated with a brick soldier course flat arch. The second floor contains a three-sided oriel window with shaped, stuccoed brace. A small double-hung window is featured above the entrance near the eaves. A chimney is located on the southwest facade in the center.

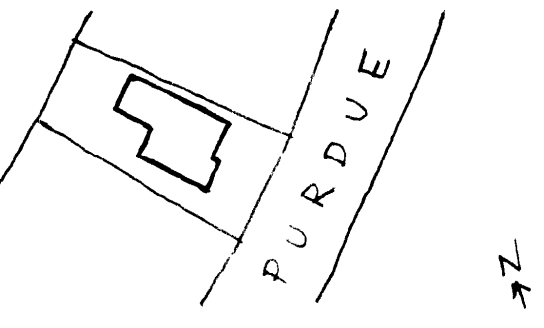
43. continued

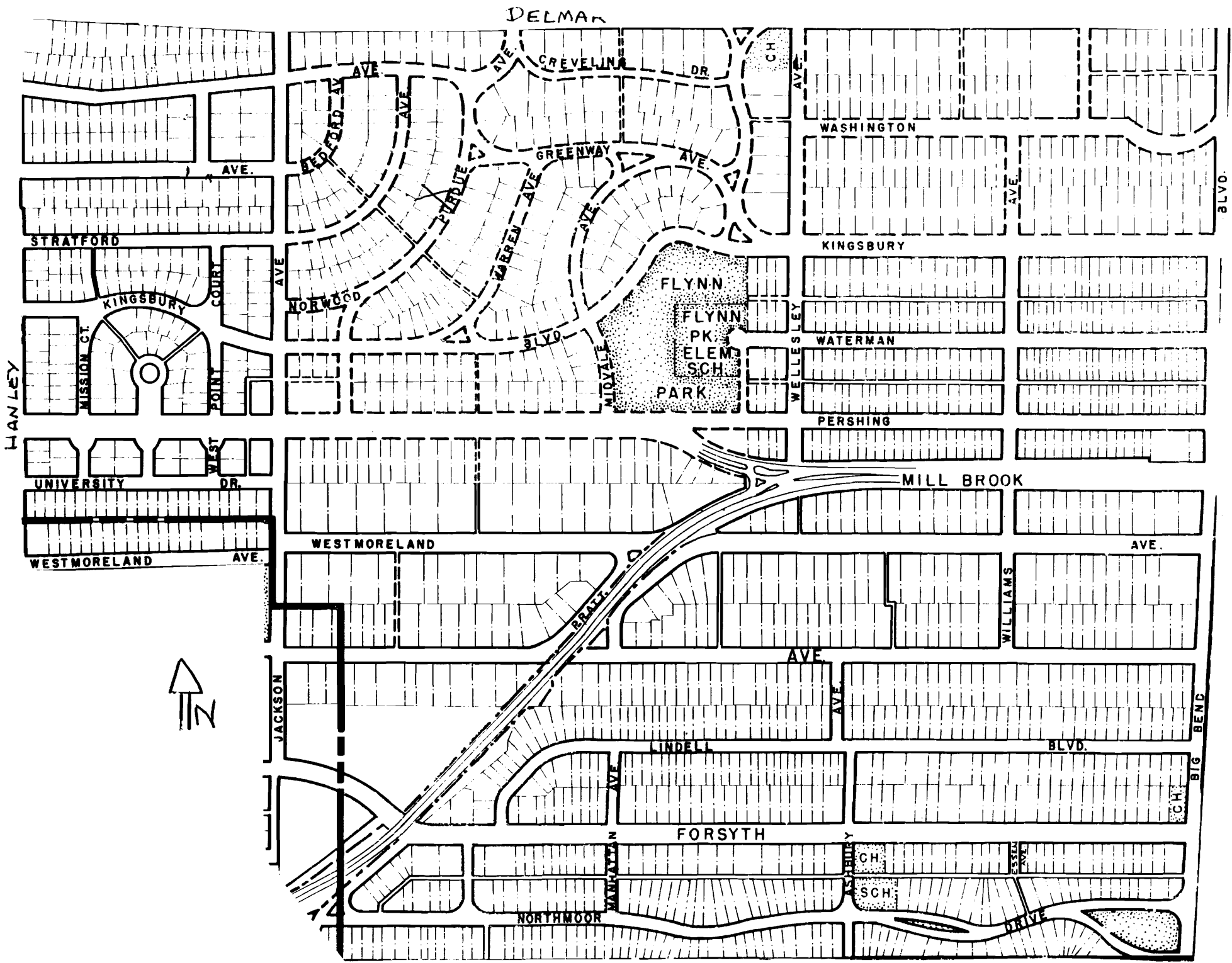
the White House Market. He was married by this time to Barbara S. and resided on Lynn Avenue, in University City. By 1963, Ben and Eva had moved to Delcrest Drive in University City. Ben was still listed as a grocer in East St. Louis. By 1965, the next owner was Rabbi Joseph R. Rosenbloom (Cordelia). He was pastor for the Temple Emanuel. They were still residing here by 1970.

Little is known about the architect T. L. Johnson, although he designed many of the larger houses in University Hills. Johnson was listed as an architect as early as 1917 in county directories. He was building commissioner of University City during the period of 1919-1921. His home and office was at 6925 Columbia, in University Heights No. 1. On the whole, Johnson acted as the architect as well as the contractor for his projects. He was commissioned by Cyrus Willmore Crane, developer of University Hills to design his home at 7228 Creveling (1925) and John Higginbotham (7275 Kingsbury), one of the three original trustees, who was also vice-president of the Cyrus Willmore Crane Organization, Inc., one of the largest land developer firms at that time. Many of Johnson's designs were executed in the English Tudor style, which perhaps set the prevalent trend of this private subdivision.



Missouri Office Of Historic Preservation P.O. Box 176  
**HISTORIC INVENTORY** Jefferson City, Missouri 65102

1 No		4. Present Name(s)		1 No
2 County		William E. Schrader/Albert G. Blanke		
3 Location of Negatives		5. Other Name(s)		2 County
St. Louis County Parks		545 Purdue		
6 Specific Location		16. Thematic Category		St. Louis
Lot 8, Block 7 University Hills		030		
7 City or Town If Rural, Township & Vicinity		17. Date(s) or Period		6B
University City		Constructed 1929		
8 Site Plan with North Arrow		18. Style or Design		4 Present Name(s)
		Tudor Revival 53		
9 Coordinates		19. Architect or Engineer		William E. Schrader/Albert G. Blanke
UTM		W. W. Sabin		
10 Site Building   Structure		20. Contractor or Builder		5 Other Name(s)
Building   Object		B. V. Grossman		
11 On National Register?		21. Original Use, if apparent		545 Purdue
Yes   No		residence OIA 40 30 20		
12 Is Eligible?		22. Present Use		41
Yes   No		residence RI		
13 Part of Estab. Hist. Dist.?		23. Ownership		Richard and Sheryl Weisberg 63105
Yes   No		Public   Private		
14 District Potent'?		24. Owner's Name & Address, if known		38. Preservation Underway?
Yes   No				
15 Name of Established District		25. Open to Public?		39. Endangered? By What?
		Yes   No		
42 Further Description of Important Features		26. Local Contact Person or Organization		40. Visible from Public Road?
This house is decorated with a projecting center bay emphasized by the use of stucco, stone and brick. The entry is arched and outlined in brick. Buttress piers form at entrance corners which are capped with tile (matches roof). The casement window on the second floor is accentuated with brick lintel and quoins. The cornice is decorated with a band of diamond shapes formed by brick headers. The outer bays				
43 History and Significance		27. Other Surveys in Which Included		41. Distance from and Frontage on Road
The first owner, William E. and Bertha Schrader resided here until 1933. William was listed as an abstractman. By 1936 Albert G. Blanke Jr. was living here. County directories show that his occupation was in real estate. By 1946 the third owners, David S. and Mary Turken, were shown at this address. David was president of the Thrift Hardware Company. This family was still at this address in 1970.				
44 Description of Environment and Outbuildings		46. Prepared by		Photo
		V-J Bass		
Sources of Information		47. Organization		48. Date
University City Building Permit #4696; March 20, 1929 Daily Record; March 26, 1929 county directories on site inspection A. G. Blanke Dies, Real Estate Dealer GD March 23, 1942		St. Louis County Parks		
		48. Date		49. Revision Date(s)
		3/86		



William E. Schrader/Albert G. Blanke  
545 Purdue

42. continued

on both floors contain two paired double-hung windows (six-over-six lights) on each floor. The first floor windows are highlighted with a brick soldier course flat arch with stone blocks at the corners. The right bay forms a steep street-facing gable decorated with half-timbering (vertical framing). A chimney is located at the southeast facade.

p.7/1524G



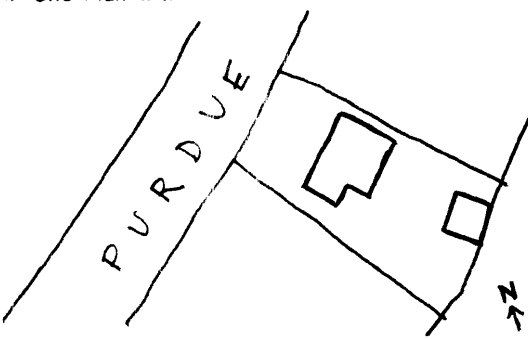




Missouri Office Of Historic Preservation  
**HISTORIC INVENTORY**

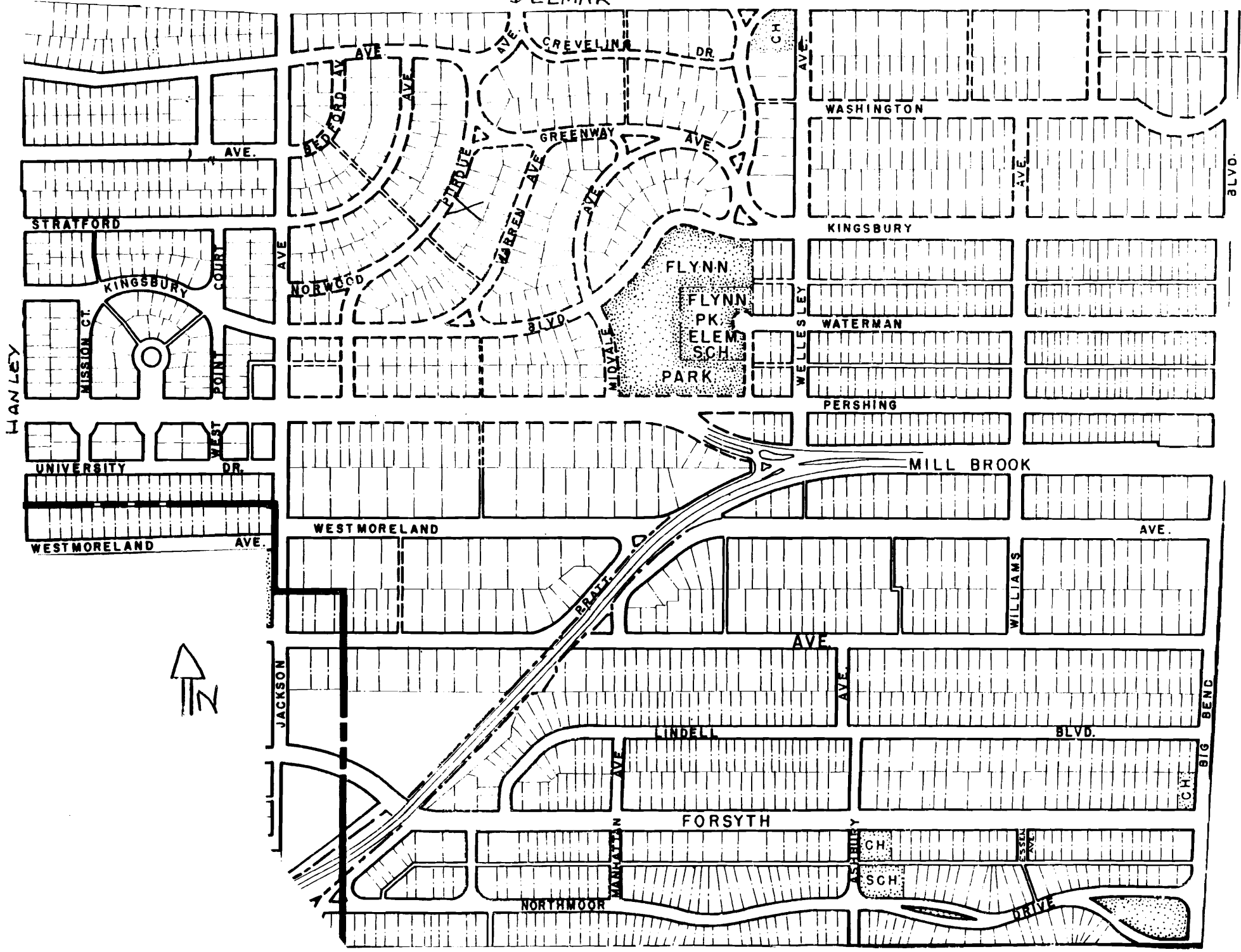
P.O. Box 176  
 Jefferson City, Missouri 65102

SL-AS-014-202

1 No 2 County St. Louis 3 Location of Negatives St. Louis County Parks 6 Specific Location Lot 29, Block 8 University Hills 7 City or Town If Rural, Township & Vicinity University City 8 Site Plan with North Arrow  9 Coordinates UTM Lat _____ Long _____ <table border="1" style="width:100%; border-collapse: collapse;"> <tr> <td style="width:50%; text-align: center;">Site <input type="checkbox"/></td> <td style="width:50%; text-align: center;">Structure <input type="checkbox"/></td> </tr> <tr> <td style="text-align: center;">Building <input checked="" type="checkbox"/></td> <td style="text-align: center;">Object <input type="checkbox"/></td> </tr> </table> 11 On National Register? Yes <input type="checkbox"/> No <input checked="" type="checkbox"/> 12 Is It Eligible? Yes <input type="checkbox"/> No <input type="checkbox"/> 13 Part of Estab. Hist Dist.? Yes <input type="checkbox"/> No <input checked="" type="checkbox"/> 14 District Potent'l? Yes <input checked="" type="checkbox"/> No <input type="checkbox"/> 15 Name of Established District	Site <input type="checkbox"/>	Structure <input type="checkbox"/>	Building <input checked="" type="checkbox"/>	Object <input type="checkbox"/>	4. Present Name(s) Harry Leroi 5. Other Name(s) 546 Purdue 16. Thematic Category 17. Date(s) or Period Constructed 1928 18. Style or Design 49 19. Architect or Engineer Edward B. Kelley 20. Contractor or Builder Aug. Winkel & Son 21. Original Use, if apparent residence <i>OIA</i> <i>20 30</i> 22 Present Use <i>prch</i> residence <i>si</i> 23 Ownership Public <input type="checkbox"/> Private <input checked="" type="checkbox"/> 24. Owner's Name & Address, if known James & Janet Holloway 63130 25. Open to Public? Yes <input type="checkbox"/> No <input checked="" type="checkbox"/> 26. Local Contact Person or Organization 27. Other Surveys in Which Included	28. No. of Stories 2 29. Basement? Yes <input checked="" type="checkbox"/> No <input type="checkbox"/> 30. Foundation Material concrete <i>65</i> 31. Wall Construction brick masonry <i>44</i> 32. Roof Type & Material <i>44</i> hip/slate <i>42</i> 33. No. of Bays Front <i>3/2</i> Side <i>irr.</i> 34. Wall Treatment common bond <i>30</i> 35. Plan Shape rectangular 36. Changes (Explain in #42) Addition <input type="checkbox"/> Moved <input type="checkbox"/> 37. Condition Interior <u>unknown</u> Exterior <u>good</u> 38. Preservation Underway? Yes <input type="checkbox"/> No <input checked="" type="checkbox"/> 39. Endangered? By What? Yes <input type="checkbox"/> No <input checked="" type="checkbox"/> 40. Visible from Public Road? Yes <input checked="" type="checkbox"/> No <input type="checkbox"/> 41. Distance from and Frontage on Road 50' / 65'
Site <input type="checkbox"/>	Structure <input type="checkbox"/>					
Building <input checked="" type="checkbox"/>	Object <input type="checkbox"/>					
42 Further Description of Important Features This house is highlighted with three framed gable dormers supported by two brackets in each bay on the second floor. The double-hung windows contain four-over-four lights. The first floor contains a four-sectional ribbon window in the right bay. It is highlighted with a rowlock course flat arch and a central arch with diagonal brick patterns in the center of the arch. The left bay contains an arch door with a raised	5. Other Name(s) 546 Purdue Photo					
43 History and Significance The first owners, Harry W. and Lydia C. Leroi, are shown at this address until 1942. Harry was a salesman for the Hartwig-Dischinger Realty Company in St. Louis. By 1943 Prentice H. and Jesse W. Deffendall resided here. Prentice was principal for the Blair School in St. Louis. By 1946 they had moved to Richmond Heights. The next owners were Oscar and Marie Morganstern. County directories indicate that						
44 Description of Environment and Outbuildings Detached garage in northeast corner of lot						
45 Sources of Information University City Building Permit #4503: December 10, 1928 Daily Record; December 14, 1928 county directories on site inspection	46. Prepared by V-J Bass 47 Organization St. Louis County Parks 48. Date 3/86 49 Revision Date(s)					

1 No.  
 2. County  
 St. Louis  
 4 Present Name(s)  
 Harry Leroi  
 5 Other Name(s)  
 546 Purdue

DELMAR



Harry Leroi  
546 Purdue

42. continued

brick surround. The front of the house is accentuated with raised brick quoins at the building corners and next to the entry bay. The southwest facade contains a semi-enclosed porch with arcaded openings. A chimney is positioned on this facade towards the southwest corner of the building.

43. continued

Oscar was a designer for Claire Curtis in St. Louis. This family was still residing here in 1970.

Edward B. Kelley (A.I.A.) (1900 -?) came to St. Louis in 1921 to take a course in vocational training at St. Louis University School of Commerce and Finance through the Veterans' Bureau. He went on and studied at Brown's Business College and received a degree in architecture from Washington University. He began his career as a draftsman and worked for the Missouri Pacific Railroad's architectural department, and for architects William A. Caldwell, Jameson and Spearl, and T. L. Johnson (who designed most of the larger homes in University Hills). Kelley started his own architectural practice by 1926 with offices at 6625 Delmar. Later he moved his offices to St. Louis, and finally to 1111 Brentwood Boulevard.

Mr. Kelly was also employed with the Board of Public Service, collaborating in the writing of a new building code for University City. During World War I he designed small arms plants for other architectural and engineering agencies and worked as a tool designer for the Emerson Electric Company. He was project architect at Jefferson Barracks Army Post for Mauran, Russell, Crowell and Mulgardt and the United States Army Corps of Engineers, Kansas City Division.

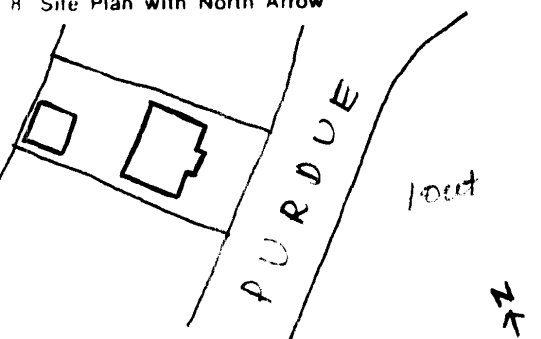
After the war Kelley again began his private practice. He collaborated in the development of the City of St. Ann and associated structures. He has designed fine residences, churches, schools and other public and private structures.



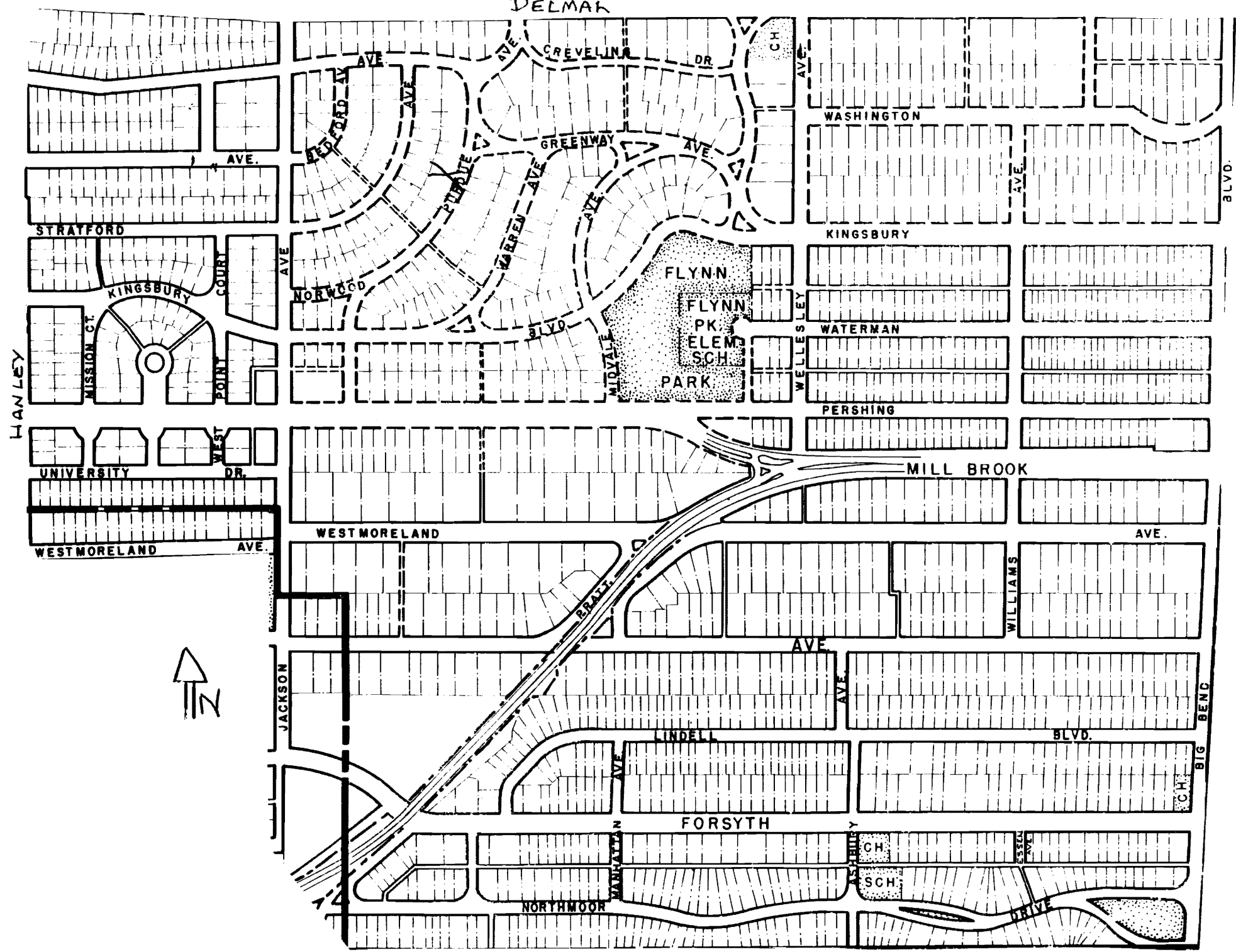
Missouri Office Of Historic Preservation  
**HISTORIC INVENTORY**

P.O. Box 176  
 Jefferson City, Missouri 65102

SLAS-014-203

1. No		4. Present Name(s) W. A. Koppmann		1. No.	
2. County St. Louis		5. Other Name(s) 549 Purdue			2. County St. Louis
3. Location of Negatives St. Louis County Parks					
6. Specific Location Lot 7, Block 7 University Hills		16. Thematic Category 030		28. No. of Stories 2	
7. City or Town If Rural, Township & Vicinity University City		17. Date(s) or Period Constructed 1930		29. Basement? Yes <input checked="" type="checkbox"/> No <input type="checkbox"/>	
8. Site Plan with North Arrow 		18. Style or Design Georgian Revival 51		30. Foundation Material concrete 65	
9. Coordinates Lat Long		19. Architect or Engineer William L. Jackson		31. Wall Construction brick masonry 40	
10. Site Building Structure Object Site <input type="checkbox"/> Building <input checked="" type="checkbox"/> Structure <input type="checkbox"/> Object <input type="checkbox"/>		20. Contractor or Builder J. L. Muran & Son		32. Roof Type & Material hip/slate 45	
11. On National Register? Yes <input type="checkbox"/> No <input checked="" type="checkbox"/>		21. Original Use, if apparent residence 01A 20 30		33. No. of Bays Front 3 Side 2/4	
12. Is Eligible? Yes <input checked="" type="checkbox"/> No <input type="checkbox"/>		22. Present Use residence		34. Wall Treatment common bond 30	
13. Part of Estab. Hist. Dist.? Yes <input type="checkbox"/> No <input checked="" type="checkbox"/>		23. Ownership Public <input type="checkbox"/> Private <input checked="" type="checkbox"/>		35. Plan Shape retangular	
14. District Potent'l? Yes <input checked="" type="checkbox"/> No <input type="checkbox"/>		24. Owner's Name & Address, if known John P. Kathleen Wilson 63130		36. Changes (Explain in #42) Addition <input type="checkbox"/> Altered <input type="checkbox"/> Moved <input type="checkbox"/>	
15. Name of Established District		25. Open to Public? Yes <input type="checkbox"/> No <input checked="" type="checkbox"/>		37. Condition Interior unknown Exterior good	
16. Further Description of Important Features This house is decorated with a pedimented entry supported by four squared pilasters. The single door contains a small transom and sidelights. The pediment is decorated with modillions. The windows that flank the entrance consist of two three-sectional double-hung windows with 4/4, 6/6, and 4/4 lights. The windows are highlighted with a brick soldier course flat arch and louvered shutters. The second floor contains two		26. Local Contact Person or Organization		38. Preservation Underway? Yes <input type="checkbox"/> No <input checked="" type="checkbox"/>	
17. History and Significance The first owners, William and Frances Koppmann, were residing here until 1945. William was listed as a salesman. The second owners, Theo and Betty Brike, were listed with Theo's occupation shown as dressmaker. By 1961 the Brike's had moved to Delmar Boulevard. Theo was listed as president of the Finance Supervision Company in University City. The third owners were Alfred C. and Suzanne Rettig. Alfred was an		27. Other Surveys in Which Included		39. Endangered? By What? Yes <input type="checkbox"/> No <input checked="" type="checkbox"/>	
18. Description of Environment and Outbuildings Detached garage in southwest corner of lot		28. Other Surveys in Which Included		40. Visible from Public Road? Yes <input checked="" type="checkbox"/> No <input type="checkbox"/>	
Sources of Information University City Building Permit #5226; August 9, 1930 Daily Record; August 23, 1930 county directories on site inspection		46. Prepared by V-J Bass		5. Other Name(s) 549 Purdue	
		47. Organization St. Louis County Parks			
		48. Date 3/86			
		49. Revision Date(s)			

DELMAR



HANLEY



STRATFORD

KINGSBURY

UNIVERSITY

WESTMORELAND

WESTMORELAND

JACKSON

LINDELL

FORSYTH

NORTHMOOR

DELMAR

GREENWAY

FLYNN

FLYNN

PK

ELEM

SCH

PARK

WASHINGTON

KINGSBURY

WATERMAN

PERSHING

MILL BROOK

AVE.

AVE.

BLVD.

CH

SCH

DRIVE

BIG BEND

BLVD.



W.A. Koppmann  
549 Purdue

42. continued

double-hung windows (six-over-six lights) on the outer bays. They are accentuated with louvered shutters. The center bay contains three slit-type windows. A gabled dormer contains a louvered vent for the attic. A chimney is located on the southwest facade. The building corners are accentuated with raised brick quoins.

43. continued

employee with the Flooring Distributing Company in St. Louis. They were still residing at this address in 1965.

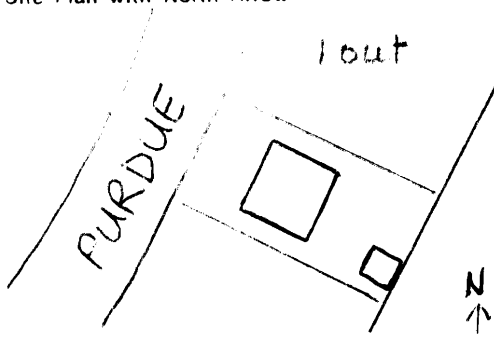
p.14/1524G



Missouri Office Of Historic Preservation  
**HISTORIC INVENTORY**

P.O. Box 176  
 Jefferson City, Missouri 65102

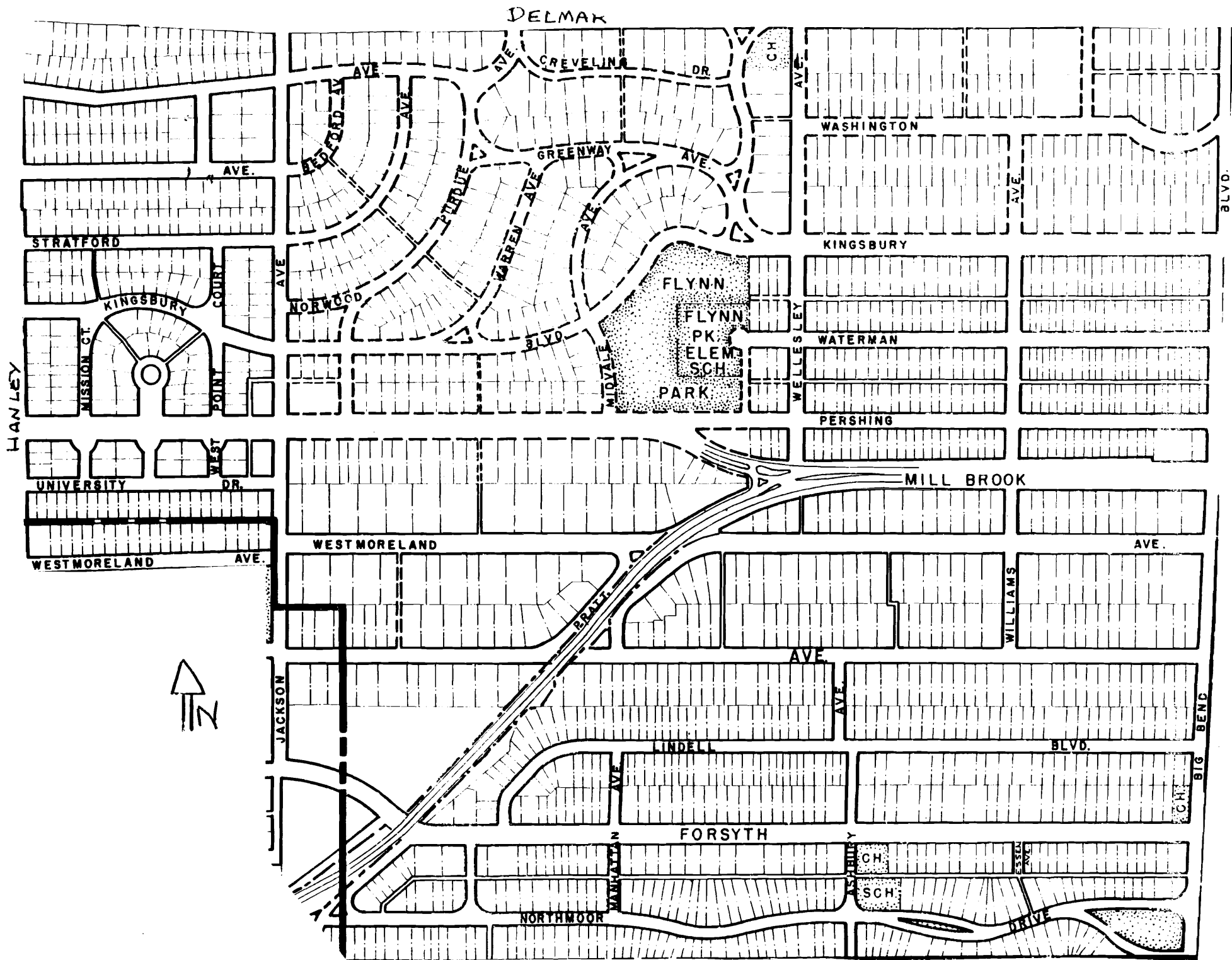
SL-AS-014-204

1 No 2 County St. Louis 3 Location of Negatives St. Louis County Parks 6 Specific Location Lot 30, Block 8 University Hills 7 City or Town If Rural, Township & Vicinity University City 8 Site Plan with North Arrow  9 Coordinates UTM Lat Long Site Building <input checked="" type="checkbox"/> Structure Object <input checked="" type="checkbox"/> 11 On National Register? Yes <input checked="" type="checkbox"/> No <input checked="" type="checkbox"/> 12 Is It Eligible? Yes <input checked="" type="checkbox"/> No <input checked="" type="checkbox"/> 13 Part of Estab. Hist. Dist.? Yes <input checked="" type="checkbox"/> No <input checked="" type="checkbox"/> 14 District Potent'l? Yes <input checked="" type="checkbox"/> No <input checked="" type="checkbox"/> 15 Name of Established District	4. Present Name(s) Miles Heitzberg 5. Other Name(s) 556 Purdue, 550 Purdue 16. Thematic Category 030 17. Date(s) or Period Constructed 1927 18. Style or Design Italian Renaissance 58 19. Architect or Engineer Oliver J. Popp - 812 Olive 20. Contractor or Builder F. F. Meckfessel Constr. Co. 21. Original Use, if apparent residence 01 4030 22. Present Use residence 23. Ownership Public <input type="checkbox"/> Private <input checked="" type="checkbox"/> 24. Owner's Name & Address, if known Daniel L. Vornberg, Mary Fahey 63130 25. Open to Public? Yes <input type="checkbox"/> No <input checked="" type="checkbox"/> 26. Local Contact Person or Organization 27. Other Surveys in Which Included	28. No. of Stories 2 29. Basement? Yes <input checked="" type="checkbox"/> No <input type="checkbox"/> 30. Foundation Material concrete 65 31. Wall Construction brick masonry UD 32. Roof Type & Material hip/slate 45 33. No. of Bays Front 5 Side 3/4 34. Wall Treatment Flemish bond 30 35. Plan Shape rectangular 36. Changes (Explain in #42) Addition <input type="checkbox"/> Altered <input type="checkbox"/> Moved <input type="checkbox"/> 37. Condition Interior unknown Exterior good 38. Preservation Underway? Yes <input type="checkbox"/> No <input checked="" type="checkbox"/> 39. Endangered? By What? Yes <input type="checkbox"/> No <input checked="" type="checkbox"/> 40. Visible from Public Road? Yes <input checked="" type="checkbox"/> No <input type="checkbox"/> 41. Distance from and Frontage on Road 30' / 70'
42. Further Description of Important Features The owner of this house has the original architectural drawings. This house is decorated with a pronounced central entrance consisting of an arched frontpiece of dark stained wood and glass forming tracteries that surround the single arched paneled door. The entrance is further accentuated with a smooth ashlar lintel and quoins. The first floor is decorated with two french doors in the right bay. These doors are emphasized with		Photo
43. History and Significance This house was built by Miles W. Hertzberg who was listed in the 1928 City Directory as being an assistant to the president of the Missouri State Life Insurance Company and residing at this location in the County. By 1930 this house was vacant. The second owner, Samuel R. (occupation: ice cream cones) and Edna Stein were residing at this address by 1932. Edna, widowed by 1934, resided here until 1973. By 1974		
44. Description of Environment and Outbuildings Detached garage in the southeast corner		

1 No.  
 2. County  
 St. Louis  
 4 Present Name(s)  
 Miles Heitzberg  
 5 Other Name(s)  
 556 Purdue, 550 Purdue

Sources of Information  
 University City Building Permit #3796; May 12, 1927  
 Daily Record; May 17, 1927  
 Goulds City Directory - 1927  
 on site inspection  
 county directories  
 Compton Heights, by Landmarks Association, p. 49

46. Prepared by  
 V-J Bass  
 47. Organization  
 St. Louis County Parks  
 48. Date  
 3/86  
 49. Revision Date(s)



Mikes Heitzeberg  
556 Purdue

42. continued

an ashlar lintel, brick arch (infill of stacked brick headers), and ashlar keystone. The left first floor bays are decorated with two double-hung windows which feature a brick arch and keystone. The second floor contains five double-hung windows of the same scale. A raised terrace in front is positioned out to the driveway. The chimney is positioned on the south facade.

43. continued

Allan D. Stein resided here. (County directories for 1975 listed a David A. Stadler living here. This was probably a misprint.) Allan worked for Steinway Enterprises. He could possibly be a son to Samuel & Edna Stein. By 1976 the current owners resided at this location.

Oliver Popp also designed 7339 Teasdale (1928) in University Hills. He designed three houses in the private subdivision of Parkview (University City). These examples were executed in the Craftsman style.

Frank F. Meckfessel began as a carpenter in St. Louis and returned from World War I and became a general contractor in 1922. In 1927, Meckfessel moved to St. Louis County where he maintained a contracting business through the mid-1930s.



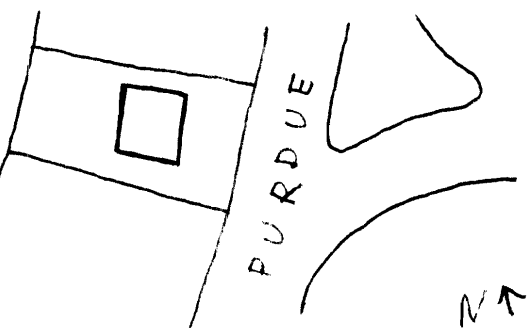
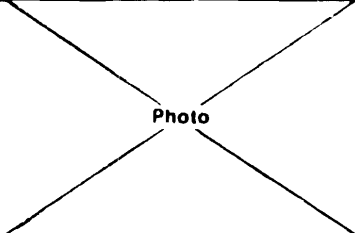




SL-AS-014-205

Missouri Office Of Historic Preservation  
**HISTORIC INVENTORY**

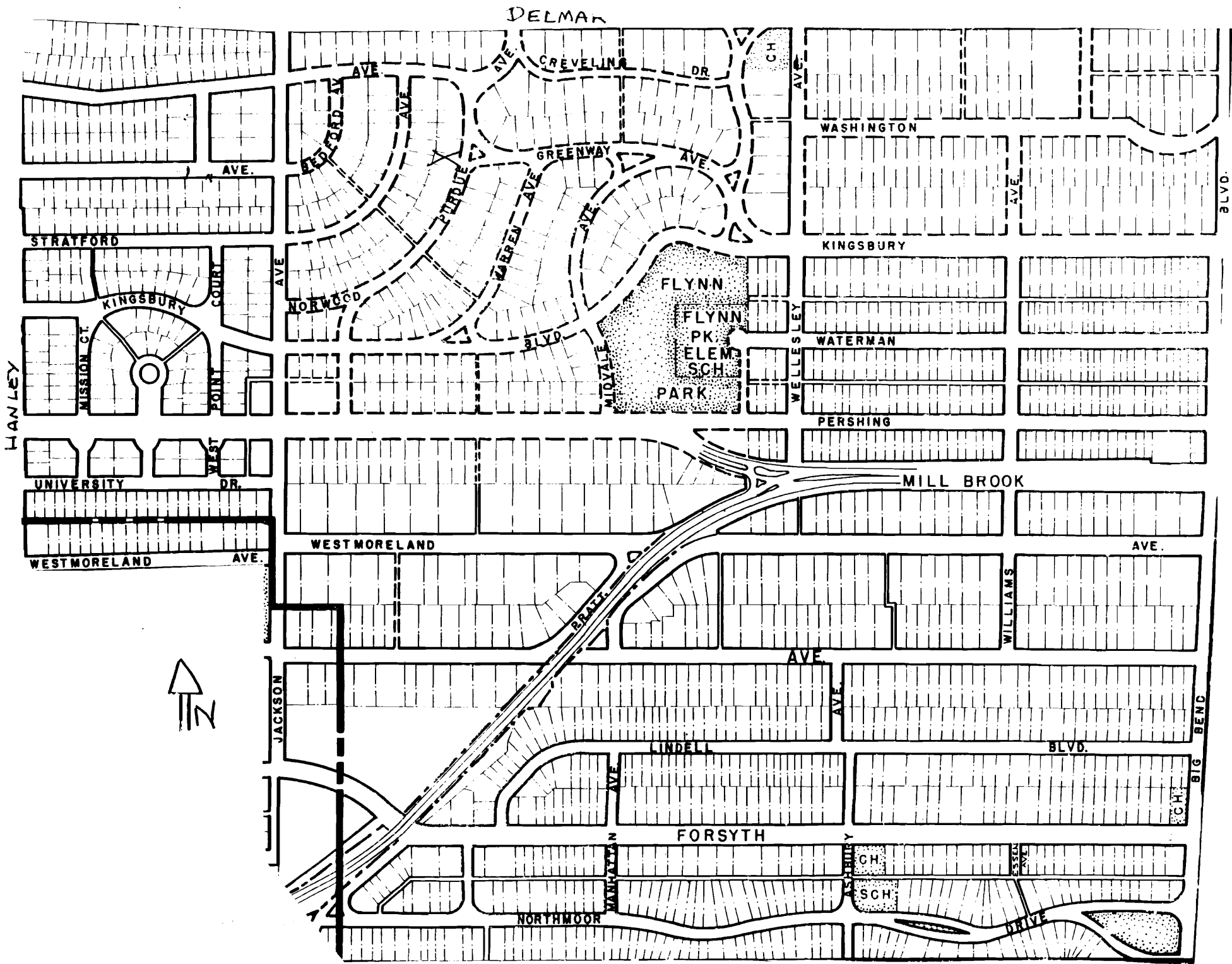
P.O. Box 176  
 Jefferson City, Missouri 65102

1 No 2 County <b>St. Louis</b> 3 Location of Negatives <b>St. Louis County Parks</b> 6 Specific Location Lot 5, Block 7 University Hills 7 City or Town If Rural, Township & Vicinity 8 Site Plan with North Arrow  9 Coordinates UTM Lat _____ Long _____ Site Building <input type="checkbox"/> <input checked="" type="checkbox"/> Structure Object <input type="checkbox"/> <input checked="" type="checkbox"/> 11 On National Register? Yes <input type="checkbox"/> No <input checked="" type="checkbox"/> 12 Is It Eligible? Yes <input checked="" type="checkbox"/> No <input type="checkbox"/> 13 Part of Estab Hist Dist? Yes <input type="checkbox"/> No <input checked="" type="checkbox"/> 14 District Potential? Yes <input checked="" type="checkbox"/> No <input type="checkbox"/> 15 Name of Established District	4. Present Name(s) Robert H. Lees 5. Other Name(s) 557 Purdue 16. Thematic Category 030 17. Date(s) or Period constructed 1936 18. Style or Design Georgian Revival 51 19. Architect or Engineer 20. Contractor or Builder C.H. Williamson 21. Original Use, if apparent residence DIA 20 20 40 22. Present Use residence SU SL 23 Ownership Public <input type="checkbox"/> Private <input checked="" type="checkbox"/> 24. Owner's Name & Address, if known Robert & Hazel Lees 63130 25. Open to Public? Yes <input type="checkbox"/> No <input checked="" type="checkbox"/> 26. Local Contact Person or Organization 27. Other Surveys in Which Included	28. No. of Stories 2 29. Basement? Yes <input checked="" type="checkbox"/> No <input type="checkbox"/> 30. Foundation Material Sq. course rubble 40 31. Wall Construction brick masonry 40 32. Roof Type & Material gable/slate 45 33. No. of Bays Front 6 Side 2 34. Wall Treatment common bond 30 35. Plan Shape rectangular 36. Changes (Explain in #42) Addition <input type="checkbox"/> Altered <input type="checkbox"/> Moved <input type="checkbox"/> 37. Condition Interior unknown Exterior good 38. Preservation Underway? Yes <input type="checkbox"/> No <input checked="" type="checkbox"/> 39. Endangered? By What? Yes <input type="checkbox"/> No <input checked="" type="checkbox"/> 40. Visible from Public Road? Yes <input checked="" type="checkbox"/> No <input type="checkbox"/> 41. Distance from and Frontage on Road 30'/65'
42 Further Description of Important Features This house is decorated with a central entrance consisting of a gabled, pedimented console supported by two squared pilasters. The single, paneled door is further highlighted with sidelights. The first floor windows that flank the entrance consists of four double-hung windows (two on each side) with six-over-six lights. The windows are high-lighted with a brick soldier course flat arch and keystone.		Photo 
43 History and Significance The first owners, who are presently the current owners - Robert and Hazel Lees. Robert was listed in early county directories as President of the Carman Company, Inc.		
44 Description of Environment and Outbuildings		

1 No.  
 2 County  
**St. Louis**  
 4 Present Name(s)  
 Robert H. Lees  
 5 Other Name(s)  
**557 Purdue**

Sources of Information  
 University City Building Permit #6585 (June 23, 1936)  
 County Directories  
 On site inspection

46. Prepared by  
**V-J Bass**  
 47. Organization  
**St. Louis County Parks**  
 48. Date  
**3/86** 49. Revision Date(s)



Robert H. Lees  
557 Purdue

42. continued

The second floor consists of five double-hung windows with six-over-six lights. All the windows on the central block are decorated with dark louvered shutters. There is a two-story wing on the south facade. The first floor contains an arched, screened-in opening accentuated with a brick arch and keystone. The second floor contains a paired double-hung window. Two chimneys are located on each side facade of the central block at the ridge.

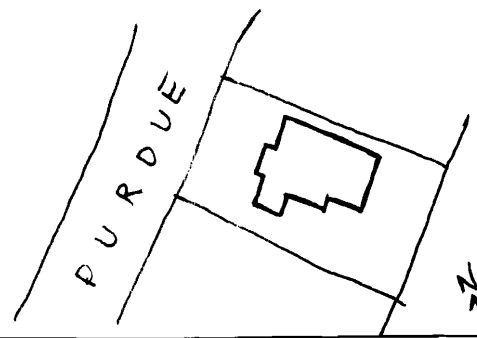
p.6/1524G



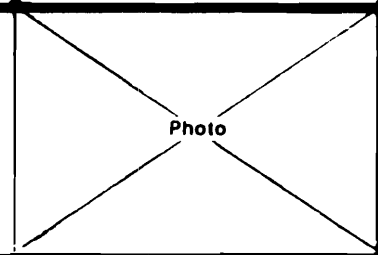
Missouri Office Of Historic Preservation  
**HISTORIC INVENTORY**

P.O. Box 176  
 Jefferson City, Missouri 65102

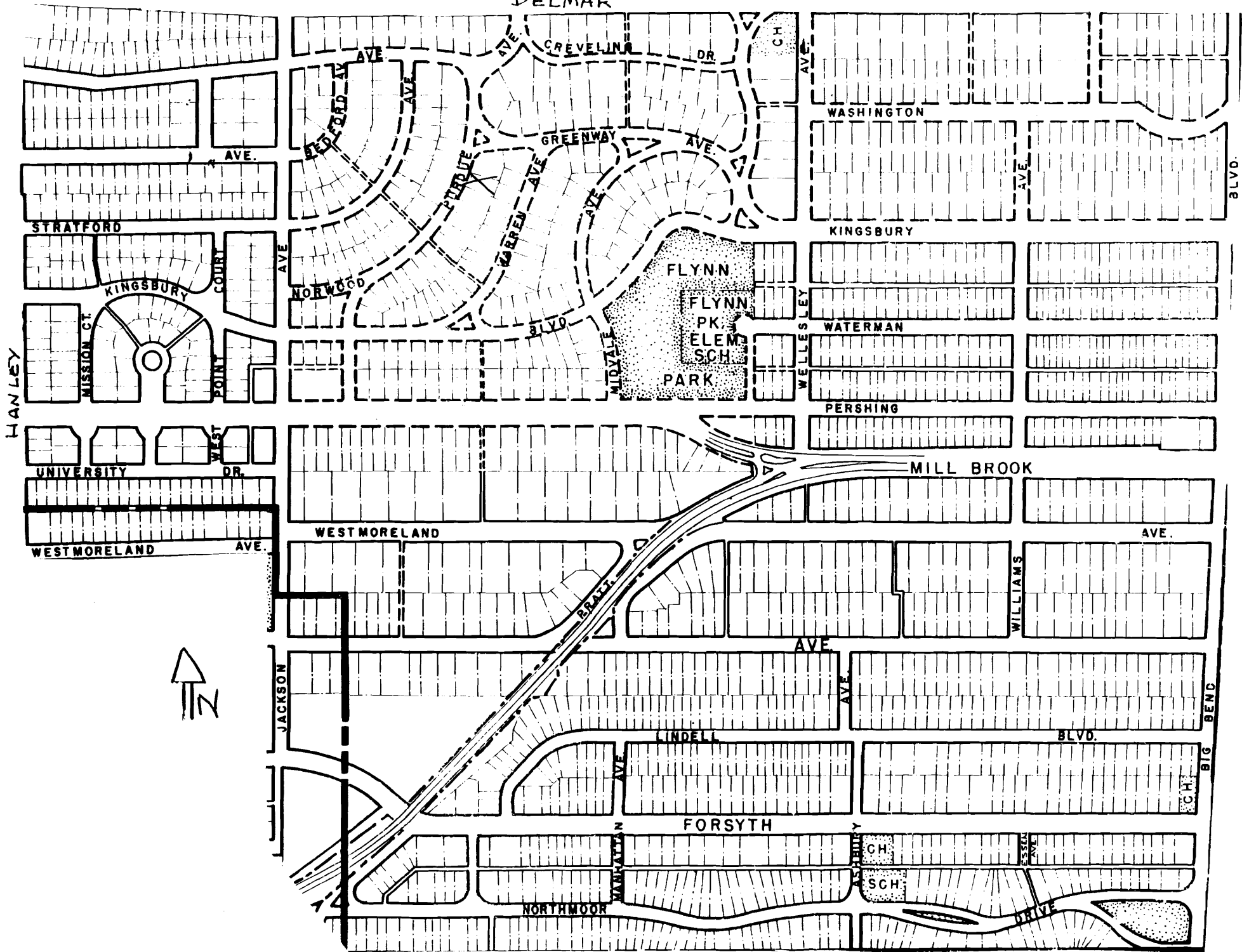
SL-AS-014-006

1 No 2 County <b>St. Louis</b>	4. Present Name(s) George F. Gaertner, Jr.	1 No.				
3 Location of Negatives <b>St. Louis County Parks</b>	5. Other Name(s) 560 Purdue	2 County <b>St. Louis</b>				
6 Specific Location Lot 31, Blk 8 University Hills	16. Thematic Category 030	28. No. of Stories 2 1/2				
7 City or Town If Rural, Township & Vicinity University City	17. Date(s) or Period constructed 1929	29. Basement? Yes <input checked="" type="checkbox"/> No <input type="checkbox"/>				
8 Site Plan with North Arrow 	18. Style or Design Tudor Revival 53	30. Foundation Material Sq. course rubble 40				
9 Coordinates UTM Lat _____ Long _____	19. Architect or Engineer Schulte & Tarling	31. Wall Construction brick masonry UD				
<table border="1" style="width:100%; border-collapse: collapse;"> <tr> <td style="width:50%;">                             Site <input type="checkbox"/>                              Building <input checked="" type="checkbox"/> </td> <td style="width:50%;">                             Structure <input type="checkbox"/>                              Object <input type="checkbox"/> </td> </tr> </table>	Site <input type="checkbox"/> Building <input checked="" type="checkbox"/>	Structure <input type="checkbox"/> Object <input type="checkbox"/>	20. Contractor or Builder George F. Gaertner	32. Roof Type & Material hip/gable/slate 45		
Site <input type="checkbox"/> Building <input checked="" type="checkbox"/>	Structure <input type="checkbox"/> Object <input type="checkbox"/>					
<table border="1" style="width:100%; border-collapse: collapse;"> <tr> <td style="width:50%;">                             11 On National Register? Yes <input type="checkbox"/> No <input checked="" type="checkbox"/> </td> <td style="width:50%;">                             12 Is Eligible? Yes <input checked="" type="checkbox"/> No <input type="checkbox"/> </td> </tr> <tr> <td style="width:50%;">                             13 Part of Estab. Hist. Dist.? Yes <input type="checkbox"/> No <input checked="" type="checkbox"/> </td> <td style="width:50%;">                             14. District Potent'l? Yes <input checked="" type="checkbox"/> No <input type="checkbox"/> </td> </tr> </table>	11 On National Register? Yes <input type="checkbox"/> No <input checked="" type="checkbox"/>	12 Is Eligible? Yes <input checked="" type="checkbox"/> No <input type="checkbox"/>	13 Part of Estab. Hist. Dist.? Yes <input type="checkbox"/> No <input checked="" type="checkbox"/>	14. District Potent'l? Yes <input checked="" type="checkbox"/> No <input type="checkbox"/>	21. Original Use, if apparent residence OIA 40 30	33. No. of Bays Front 4 Side 2 DR
11 On National Register? Yes <input type="checkbox"/> No <input checked="" type="checkbox"/>	12 Is Eligible? Yes <input checked="" type="checkbox"/> No <input type="checkbox"/>					
13 Part of Estab. Hist. Dist.? Yes <input type="checkbox"/> No <input checked="" type="checkbox"/>	14. District Potent'l? Yes <input checked="" type="checkbox"/> No <input type="checkbox"/>					
15 Name of Established District	22. Present Use residence (R)	34. Wall Treatment common bond 30				
42 Further Description of Important Features This house is decorated with a central bay that projects out from the central block and forms a street facing gable. The first floor which contains the entrance is accentuated with brick and stone detailing around the arched opening and building corners. Two small lancet windows flank the recessed entrance. The second floor entrance bay is decorated with half timbering with a five-sectional double-hung ribbon window. The	23 Ownership Public <input type="checkbox"/> Private <input checked="" type="checkbox"/>	35. Plan Shape rectangular				
43 History and Significance This house has changed ownership five times by 1953. The first owner, George F. Gaertner, Jr. (Alma), was listed in county directoris as working in the electrical supplies business. By 1936, the second owner was William C. Taylor (Bernice) who resided at this address for only a couple of years. William (1839-1965) was the founder and president of Midvale Coal Company (which had offices in St. Louis and Chicago) in 1920. William	24. Owner's Name & Address, if known Eloise M. Damron	36. Changes (Explain in #42) Addition <input type="checkbox"/> Altered <input type="checkbox"/> Moved <input type="checkbox"/>				
44 Description of Environment and Outbuildings	25. Open to Public? Yes <input type="checkbox"/> No <input checked="" type="checkbox"/>	37. Condition Interior unknown Exterior good				
Sources of Information University City Building Permit #4805 (May 21, 1929) Daily Record April 28, 1929 McCune Gill. The St. Louis Story, 1951 p. 928-30 County Directoris On site inspection Compton Heights, by Landmark Association, p.53 W. C. Taylor Dies: Headed Coal Firm, Post Dispatch 8/13/65 Vol. 27. p. 120	26. Local Contact Person or Organization	38. Preservation Underway? Yes <input type="checkbox"/> No <input checked="" type="checkbox"/>				
46. Prepared by V-J Bass	27. Other Surveys in Which Included	39. Endangered? By What? Yes <input type="checkbox"/> No <input checked="" type="checkbox"/>				
47. Organization St. Louis County Parks	48. Date 3/86	49. Revision Date(s)				

1 No.  
 2 County  
 3  
 4 Present Name(s)  
 George F. Gaertner, Jr.  
 5 Other Name(s)  
 560 Purdue



DELMAR





George F. Gaertner, Jr.  
560 Purdue

42. continued

left bay contains a three-sectional casement ribbon window highlighted with a frame lintel and stone quoins. The second floor left bay contains a paired double-hung window accentuated with stone quoins. The right bay contains a street-facing gable which slopes south toward the first floor. The first floor is decorated with three-sectional ribbon casement window with transoms. The right bay contains a one-story high arched casement window that is highlighted with a stone surround. The second floor contains two single double-hung windows with six-over-one lights. A small lancet window is located at gable end. A chimney is located behind the right bay gable on the slope.

43. continued

was educated in public schools in Divernon, Illinois, and graduated from high school in 1906. He immediately went to work with the Madison Coal Corporation. By 1909 he was associated with the Williamson Coal Company which operated a mine near Springfield, Illinois. In 1910 he went into the sales department Southern Illinois Coal and Coke Company where he remained until 1914. On June 30, 1917, in Springfield, Illinois, he married Bernice Anderson, the daughter of J.N. and Delia (Mahoney) Anderson. She was involved with many charitable organizations. The Taylors had three daughters.

By 1938 the third owners, Frank & Julia Sale, resided here. Apparently they were a retired couple. There was not a listing for occupation in the county directories. By 1941 the fourth family were Robert (Ann N.) Dorfmont who worked in garment manufacturing. Bess Dorfmont also resided at this address, and was listed as the widow of Harry. By 1953 the fifth owner was David M. and Della Stein. David was listed as a salesman. The sixth owners, by 1958, were James L. and Eloise Damron. James was listed as a salesman for the St. Louis Trading Company. In 1965, James was listed as working for Jim Damron-Exporter in St. Louis. By 1975 only Eloise was listed at this location, and was probably widowed.


Julius Tarling (1890-1975) was born in St. Louis and studied at Washington University where he graduated in 1913. After working with the Missouri Pacific Railroad and for Harry G. Clymer, architect, he established his own practice. He built several religious institutions in the area - a dormitory for Eden Theological Seminary in Webster Groves, Salem Evangelical Lutheran School in Black Jack, and the First Baptist Church in Carsonville. He designed a good percentage of the houses in the Pasadena Hills area. Tarling also taught mechanical drawing at Roosevelt High School for over twenty years. He started his office at 2806 North Grand in the 1920s and 1930s and on Lindell Boulevard in the 1940s. He later opened an office in Webster Groves and was active until his death. Tarling teamed with several architects, Robert D. Albrecht in 1952, and obviously Charles A. Schulte, about which very little is known.



Missouri Office Of Historic Preservation  
**HISTORIC INVENTORY**

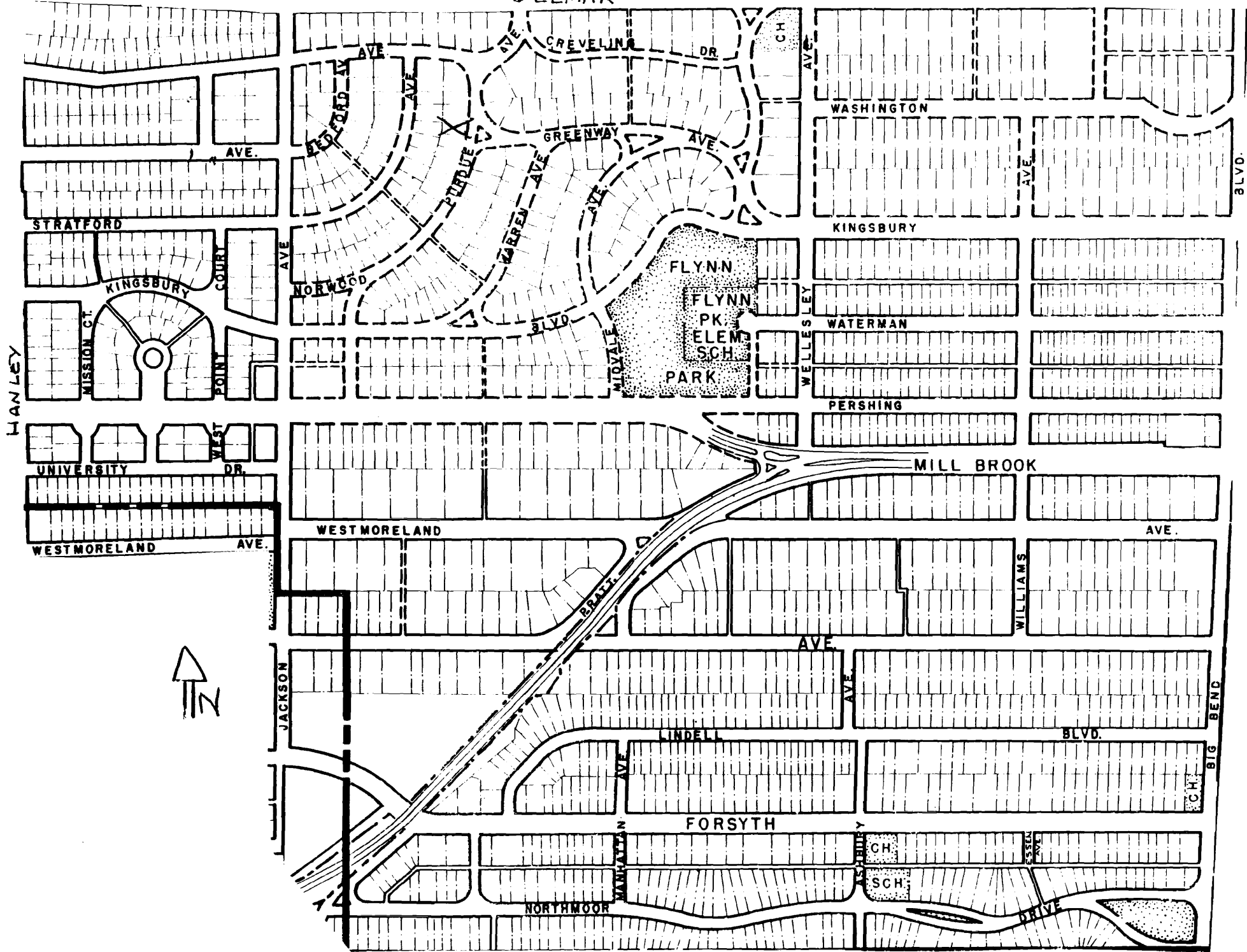
P.O. Box 176  
 Jefferson City, Missouri 65102

SL-AS-014-207

1 No 2 County St. Louis 3 Location of Negatives St. Louis Parks & Rec.	4. Present Name(s) A.W. Pauley 5. Other Name(s) 561 Purdue	1 No.
6 Specific Location Lot 4, Blk 7 University Hills 7 City or Town If Rural, Township & Vicinity University City 8 Site Plan with North Arrow  9 Coordinates UTM Lat Long Site Building <input checked="" type="checkbox"/> Structure Object <input type="checkbox"/> 11 On National Register? Yes <input type="checkbox"/> No <input checked="" type="checkbox"/> 12 Is Eligible? Yes <input checked="" type="checkbox"/> No <input type="checkbox"/> 13 Part of Estab. Hist. Dist.? Yes <input type="checkbox"/> No <input checked="" type="checkbox"/> 14 District Potent'l? Yes <input checked="" type="checkbox"/> No <input type="checkbox"/> 15 Name of Established District	16. Thematic Category D30 17. Date(s) or Period constructed 1928 18. Style or Design B0 19. Architect or Engineer Milton H. Finck 20. Contractor or Builder J. Chas. Mueller 21. Original Use, if apparent residence DIA 9030 22. Present Use residence 23. Ownership Public <input type="checkbox"/> Private <input checked="" type="checkbox"/> 24. Owner's Name & Address, if known Edith Kranson 63130 25. Open to Public? Yes <input type="checkbox"/> No <input checked="" type="checkbox"/> 26. Local Contact Person or Organization 27. Other Surveys in Which Included	2. County St. Louis 4 Present Name(s) A.W. Pauley
42 Further Description of Important Features This house is decorated with a central entrance highlighted with a molded label moulding surround. The single door has a large fanlight and sidelights. The windows that flank the entrance are three paired casement windows decorated with a soldier course flat arch and ashlar keystone. The second floor contains two paired casement windows on the outer bays with a single casement window in the center. The right bay is accentuated	28. No. of Stories 2 1/2 29. Basement? Yes <input checked="" type="checkbox"/> No <input type="checkbox"/> 30. Foundation Material sq. course rubble 40 31. Wall Construction brick masonry UD 32. Roof Type & Material gable/slate GB 45 33. No. of Bays Front 3 Side 3/4 34. Wall Treatment brick masonry 35. Plan Shape rectangular 36. Changes (Explain in #42) Addition <input type="checkbox"/> Altered <input type="checkbox"/> Moved <input type="checkbox"/> 37. Condition Interior unknown Exterior good 38. Preservation Underway? Yes <input type="checkbox"/> No <input checked="" type="checkbox"/> 39. Endangered? By What? Yes <input type="checkbox"/> No <input checked="" type="checkbox"/> 40. Visible from Public Road? Yes <input checked="" type="checkbox"/> No <input type="checkbox"/> 41. Distance from and Frontage on Road 30'/65'	5 Other Name(s) 561 Purdue
43 History and Significance The first owners were Alfred W. and Della P. Pauley. Alfred was a pharmacist for Lambert Pharmacal Company in St. Louis. Alfred W. Jr. (Cath) was listed as a clerk for this company also. They resided at 6611 Washington in University City. By 1946, Bernard J. (Salesman) & Edith K. Kranson were living at this location. By 1949 Edith was widowed and is currently residing at this address.	44 Description of Environment and Outbuildings	5 Other Name(s) 561 Purdue

Sources of Information Univ. City Building Permit #4238 (April 27, 1928) Daily Record May 2, 1928 On site inspection County Directories	46. Prepared by V-J Bass 47 Organization St. Louis County Parks 48. Date 49 Revision Date(s) 3/86
---	--

DELMAR



HANLEY

STRAYFORD

KINGSBURY

UNIVERSITY

WESTMORELAND

WESTMORELAND

MILL BROOK

LINDELL

FORSYTH

NORTHMOOR

DELMAR

CREVELING DR

GREENWAY

FLYNN

FLYNN PK.

ELEM. SCH.

PARK

WASHINGTON

KINGSBURY

WATERMAN

PERSHING

BLVD.

BIG BEND

BLVD.



A.W. Pauley  
561 Purdue

42. continued

with a gable roof which is flush with the wall. The gable end contains a single arched window with an ashlar label moulding. Eight stone squares flank the attic window. The central block cornice is accentuated with a brick soldier course belt course.

p.2/1524G



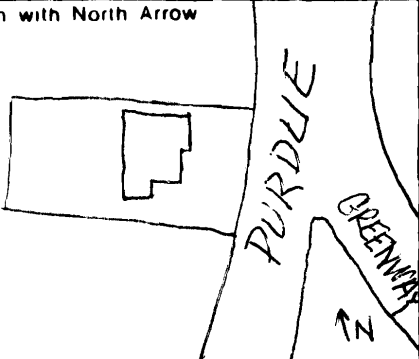




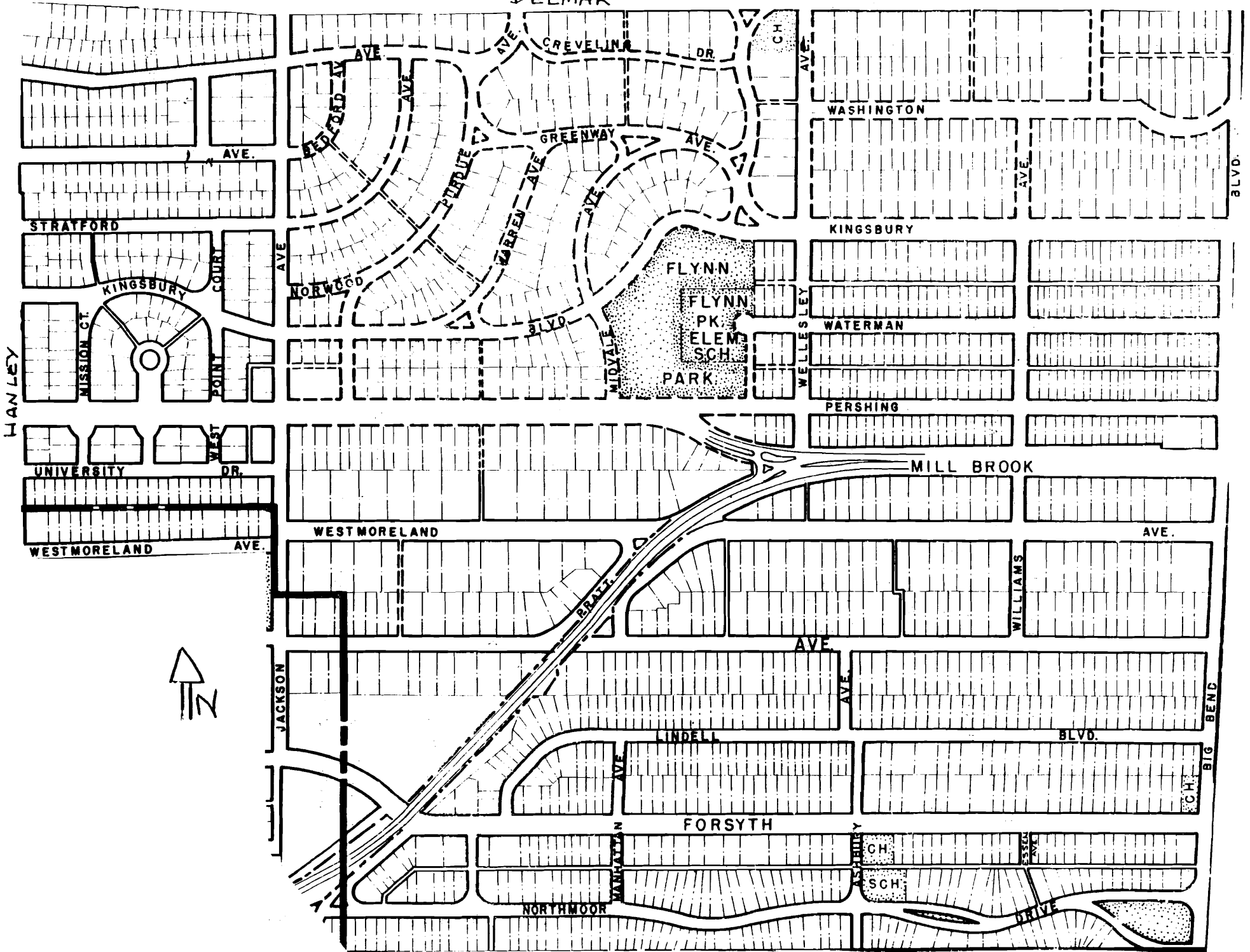
Missouri Office Of Historic Preservation  
**HISTORIC INVENTORY**

P.O. Box 176  
 Jefferson City, Missouri 65102

SL-AS-014-208

1 No		4. Present Name(s) Victor Berlendis		1. No.
2 County St. Louis		5. Other Name(s)		
3 Location of Negatives St. Louis County Parks		575 Purdue		
6 Specific Location Lot 3, Block 7 University Hills		16. Thematic Category 030		2. County St. Louis
7 City or Town // Rural, Township & Vicinity University City		17. Date(s) or Period constructed 1925		
8 Site Plan with North Arrow 		18. Style or Design 50		4. Present Name(s) Victor Berlendis
9 Coordinates UTM Lat Long		19. Architect or Engineer Clarence Koenig, 3621 Gravois		
10 Site Building // Structure // Object		20. Contractor or Builder Chris Spoeneman		5. Other Name(s) 575 Purdue
11 On National Register? Yes // No X		21. Original Use, if apparent residence OHA 30 20 61		
12 Is Eligible? Yes X // No		22. Present Use residence R1 S V E		
13 Part of Estab. Hist. Dist.? Yes // No X		23. Ownership Public // Private X		
14. District Potent'l? Yes X // No		24. Owner's Name & Address, if known Kenneth and Gail Clark 63130		
15 Name of Established District		25. Open to Public? Yes // No X		
16. Local Contact Person or Organization		26. Other Surveys in Which Included		
17. Further Description of Important Features This house is decorated with a semi-enclosed entrance. A fountain (niche) is enclosed on the brick wall of the porch. The left bay contains two, french doors that open out on the brick terrace. They are accentuated with semi-circular arches with an ashlar diamond-shape in the center. The second floor contains a paired double-hung window with eight-over-one lights. The street-facing gable contains a three-		27. Condition Interior: unknown Exterior: good		
18. History and Significance This house was the first to be built on Purdue according to building permits. The first owners were Victor and Lulu Berlendis. Victor was a specialist in carving plaster sculptures. Examples of his work can be seen at the Civil Courts Building, Kiel Auditorium, Masonic Temple and Fox Theater in St. Louis. He worked in partnership with Jacob Gass, in which his son Alfred later took over the business. By 1936, the second owners, J. Hugo (1864-1954)		28. No. of Stories 2		
19. Description of Environment and Outbuildings		29. Basement? Yes // No X		
20. Sources of Information Art in St. Louis Vol. 5, p. 171 University City Building Permit #2765 January 6, 1925 Daily Record new porch and alcove May 2, 1928 Ex-Judge Grimm Dies After Injury PB October 2, 1954 ON site inspection county directories		30. Foundation Material concrete 65		
21. Prepared by V-J Bass		31. Wall Construction brick masonry UD		
22. Organization St. Louis County Parks		32. Roof Type & Material cross gable/slate 45		
23. Date 3/86		33. No. of Bays Front 3 Side 4		
24. Revision Date(s)		34. Wall Treatment common bond 30		
25. Prepared by		35. Plan Shape rectangular		
26. Organization		36. Changes (Explain in #42) Addition // Altered // Moved		
27. Date		37. Preservation Underway? Yes // No X		
28. Revision Date(s)		38. Endangered? By What? Yes // No X		
29. Prepared by		39. Visible from Public Road? Yes // No X		
30. Organization		40. Distance from and Frontage on Road 30'/65'		
31. Date		41. Photo		
32. Revision Date(s)		42. Photo		

DELMAR



HANLEY



BLVD.

BIG BEND

Victor Berlendis  
575 Purdue

42. continued

sectional double-hung ribbon window with six-over-one lights. It is accentuated with a soldier course flat arch. The second floor contains two small arched windows on the outer bays. The center window consists of a paired double-hung window with eight-over-one lights. A circular vent is positioned at gable-end below the ridge. The south facade contains a one-bay brick and frame addition at the southwest corner. Framed decorative bays accentuate the north wall. The chimney on the south wall is centered at the ridge.

43. continued

and Sophie E. Grimm (1868-1952). J. Hugo, a native of St. Louis, graduated from Washington University in 1886. He was ranked highest in his class, and by 1888 he had received his Ph.D. in law. His teachers voted his thesis "the best thesis of the year". He was elected to the circuit bench in 1908 and served until 1925. He resigned to seek the Republican nomination for mayor of St. Louis. He went on to become the vice-president of the Boatmen's National Bank and counselor for the trust department. He later returned to private practice. Mr. and Mrs. Grimm celebrated their sixtieth wedding anniversary in November of 1951. They had five sons: Elmer H. (a lawyer, who lived on Pershing in University City), Rowland S., Thomas C., Horace F., and H. Hadley. Thomas C. (with wife, Alice) resided at this address until 1960. Thomas was a real estate salesman for Victor S. Hallauer and Company (1958).

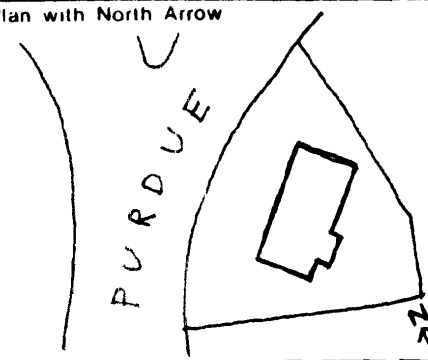
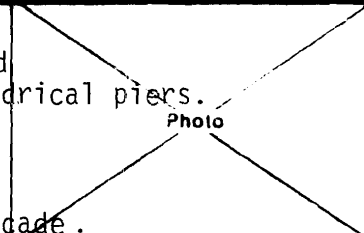
1/1527G



Missouri Office Of Historic Preservation  
**HISTORIC INVENTORY**

P.O. Box 176  
 Jefferson City, Missouri 65102

SL-AS-014-209

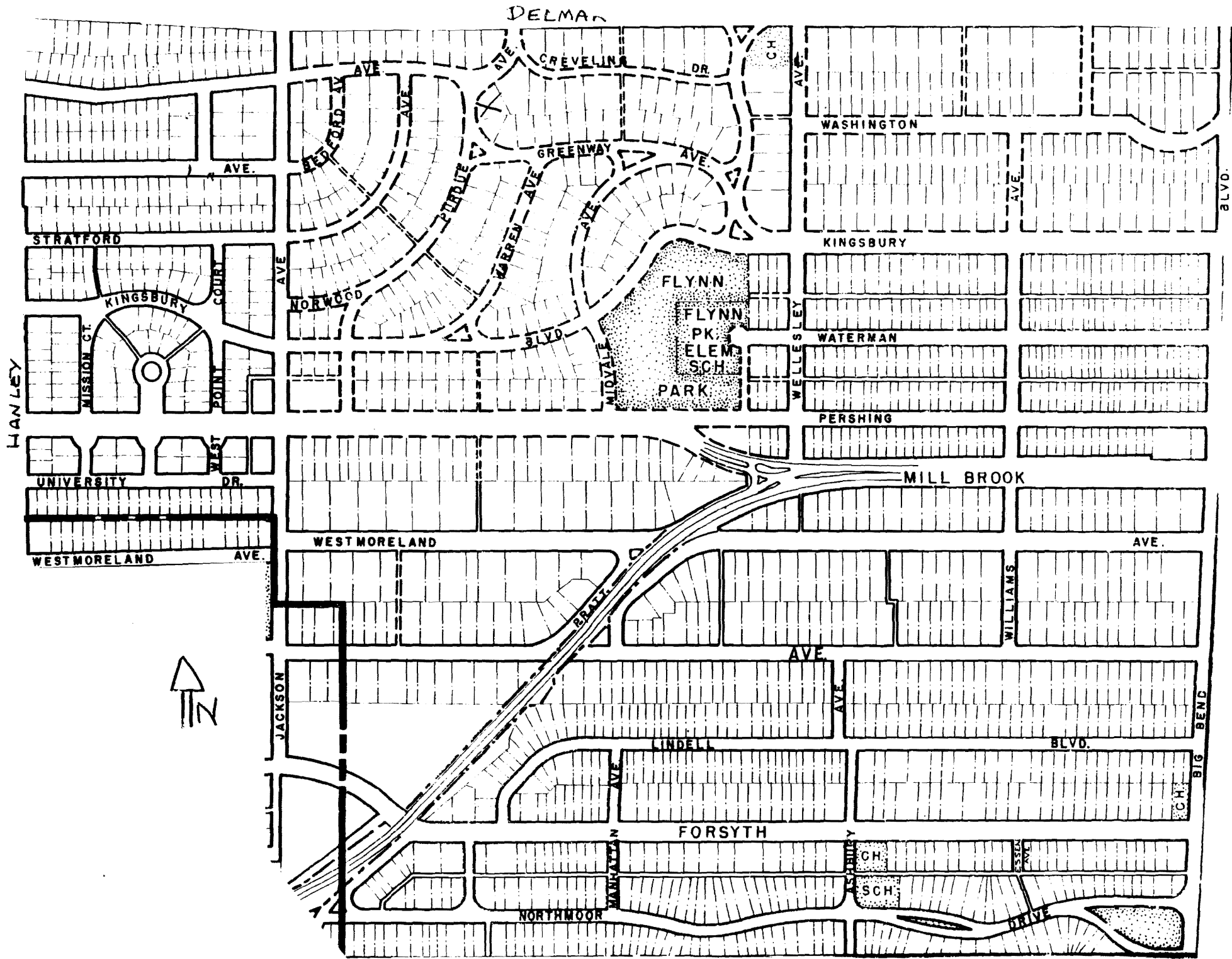
No 2 County St. Louis 3 Location of Negatives St. Louis County Parks 6 Specific Location Pts 01, Lot 13-14, Block 3 University Hills 7 City or Town If Rural, Township & Vicinity University City 8 Site Plan with North Arrow  9 Coordinates UTM Lat Long Site <input type="checkbox"/> Building <input checked="" type="checkbox"/> Structure <input type="checkbox"/> Object <input type="checkbox"/> 11 On National Register? Yes <input type="checkbox"/> No <input checked="" type="checkbox"/> 12 Is It Eligible? Yes <input type="checkbox"/> No <input checked="" type="checkbox"/> 13 Part of Estab. Hist. Dist.? Yes <input type="checkbox"/> No <input checked="" type="checkbox"/> 14 District Potent'l? Yes <input checked="" type="checkbox"/> No <input type="checkbox"/> 15 Name of Established District	4. Present Name(s) Charles A. Lebens 5. Other Name(s) 580 Purdue 16. Thematic Category 17. Date(s) or Period Constructed 1958 18. Style or Design Modern 19. Architect or Engineer 20. Contractor or Builder Dixie Home Builders, Inc. 21. Original Use, if apparent residence 22. Present Use residence 23. Ownership Public <input type="checkbox"/> Private <input checked="" type="checkbox"/> 24. Owner's Name & Address, if known Edward & June Silver 63130 25. Open to Public? Yes <input type="checkbox"/> No <input checked="" type="checkbox"/> 26. Local Contact Person or Organization 27. Other Surveys in Which Included	28. No. of Stories 2 29. Basement? Yes <input checked="" type="checkbox"/> No <input type="checkbox"/> 30. Foundation Material concrete 31. Wall Construction brick masonry 32. Roof Type & Material gable/ 33. No. of Bays Front 3/5 Side 2 34. Wall Treatment common bond 35. Plan Shape rectangular 36. Changes (Explain in #42) Addition <input type="checkbox"/> Altered <input type="checkbox"/> Moved <input type="checkbox"/> 37. Condition Interior unknown Exterior good 38. Preservation Underway? Yes <input type="checkbox"/> No <input checked="" type="checkbox"/> 39. Endangered? By What? Yes <input type="checkbox"/> No <input checked="" type="checkbox"/> 40. Visible from Public Road? Yes <input checked="" type="checkbox"/> No <input type="checkbox"/> 41. Distance from and Frontage on Road 30'/153'
42. Further Description of Important Features This house, situated on a curve, is decorated with an off-center entrance. The single multi-paneled door contains a semi-elliptical console supported by small cylindrical piers. The double-hung windows that flank the entrance contain eight-over-eight lights. The same configuration is utilized on the second floor. All windows on the front facade are highlighted with louvered shutters. A garage bay is situated on the north facade.		5. Other Name(s) 580 Purdue 
43. History and Significance This house was built by George Joseph Fuchs (1897-1979) presumably for himself, and for some reason he changed his mind. He was a proctologist who retired in 1964 and moved to the Lake of the Ozarks. His office was located at Kingsland and Delmar. Charles H. and Helen Lebens were the first owners of this house. Charles was an investment counselor for Lebens Associates. This family resided here until 1968. The second		
44. Description of Environment and Outbuildings		
Sources of information University City Building Permit #14411; March 4, 1958 Dr. George J. Fuchs Sr. Funeral Today, Globe-Democrat 5/9/79, county directories on site inspection Nec. Vol. 32, p. 45		46. Prepared by V-J Bass 47. Organization St. Louis County Parks 48. Date 3/86 49. Revision Date(s)

1 No.

2 County  
 St. Louis

4 Present Name(s)  
 Charles A. Lebens

5 Other Name(s)  
 580 Purdue





Charles A. Lebens  
580 Purdue

42. continued

A chimney is positioned on the central block on the north facade below the ridge on front the slope.

43. continued

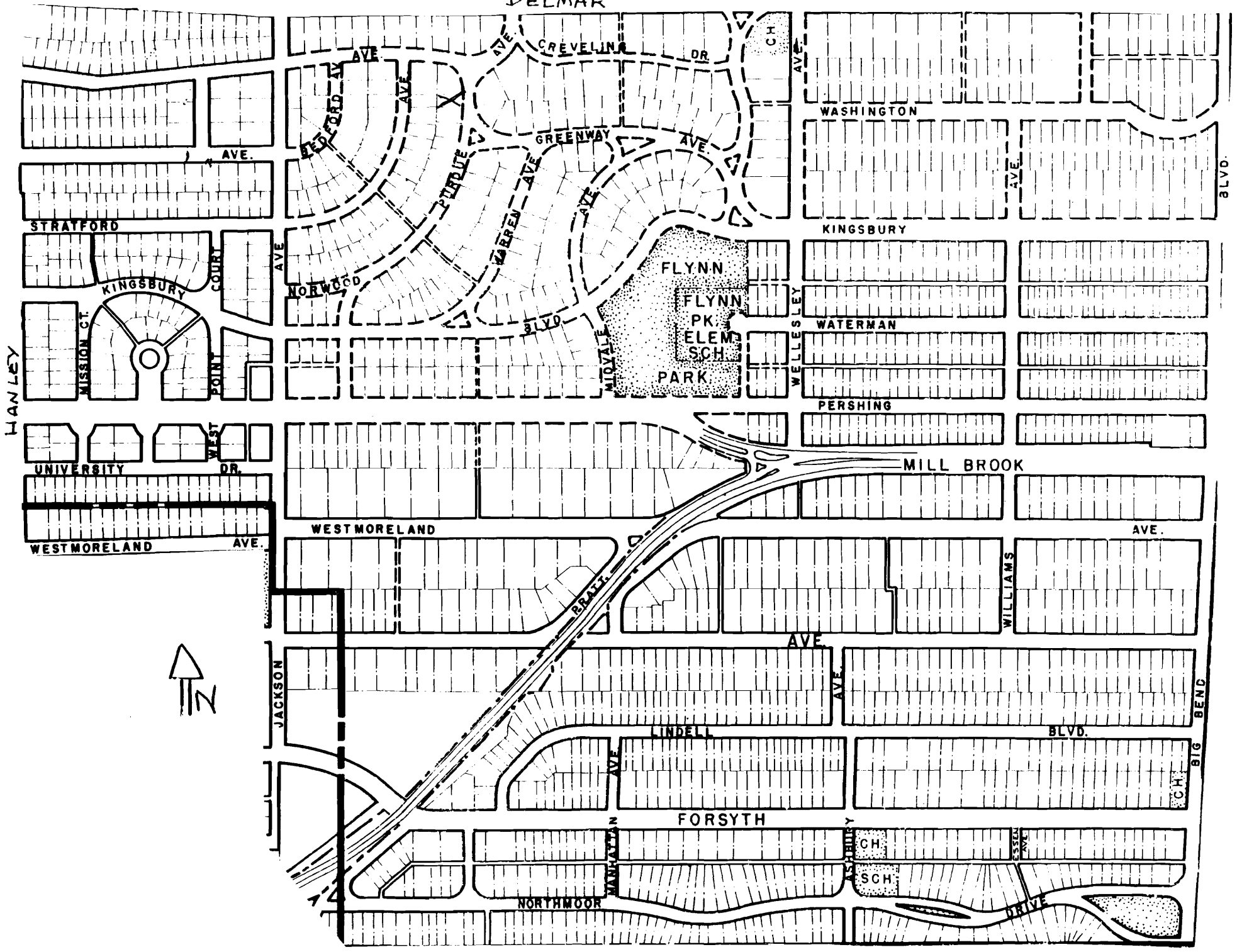
and current owners are Edward and June Silver. Edward was listed as an engineer with Western Electric.

p.12/1524G





DELMAR



Jerry Rosenblum  
581 Purdue

42. continued

the center of the second floor. A chimney is located on the north facade on the slope.

p.1/1524G



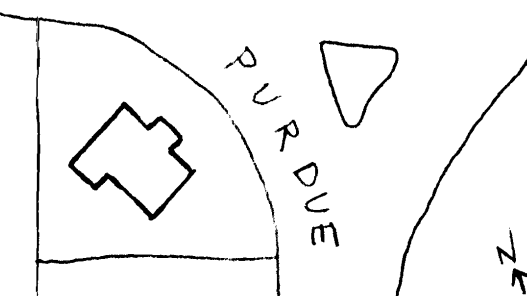


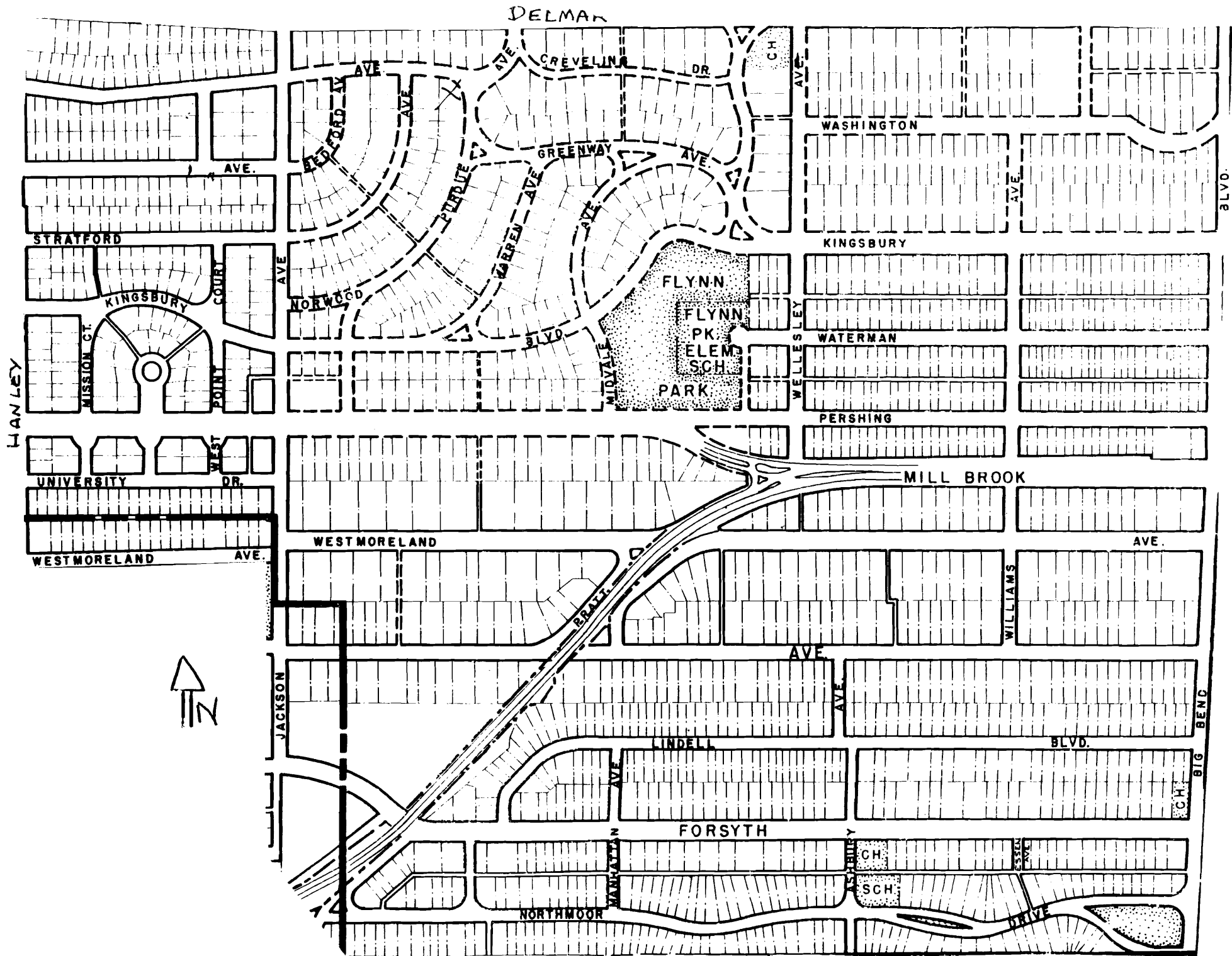


SL-AS-014-211

Missouri Office Of Historic Preservation  
**HISTORIC INVENTORY**

P.O. Box 176  
 Jefferson City, Missouri 65102

1 No No 2 County St. Louis 3 Location of Negatives St. Louis County Parks 6 Specific Location Lot 1, Blk 7 University Hills 7 City or Town If Rural, Township & Vicinity University City 8 Site Plan with North Arrow  9 Coordinates UTM Lat Long Site <input type="checkbox"/> Building <input checked="" type="checkbox"/> Structure <input type="checkbox"/> Object <input type="checkbox"/> 11 On National Register? Yes <input type="checkbox"/> No <input checked="" type="checkbox"/> 12 Is It Eligible? Yes <input checked="" type="checkbox"/> No <input type="checkbox"/> 13 Part of Estab. Hist. Dist.? Yes <input type="checkbox"/> No <input checked="" type="checkbox"/> 14 District Potent'? Yes <input checked="" type="checkbox"/> No <input type="checkbox"/> 15 Name of Established District	4. Present Name(s) Florence Wimer 5. Other Name(s) 587 Purdue 16. Thematic Category 030 17. Date(s) or Period Constructed 1927 18. Style or Design Mission 55 19. Architect or Engineer Chas. R. Greene-Buder Bldg. 20. Contractor or Builder Wallace M. Smith 21. Original Use, if apparent residence OIA 30 22. Present Use residence (P) VE 23. Ownership Public <input type="checkbox"/> Private <input checked="" type="checkbox"/> 24. Owner's Name & Address, if known David & Nance Oetting 25. Open to Public? Yes <input type="checkbox"/> No <input checked="" type="checkbox"/> 26. Local Contact Person or Organization 27. Other Surveys in Which Included	1. No. 2. County 4. Present Name(s) Florence Wimer 5. Other Name(s) 587 Purdue 28. No. of Stories 2 1/2 29. Basement? Yes <input checked="" type="checkbox"/> No <input type="checkbox"/> 30. Foundation Material Sq. course rubble 40 31. Wall Construction Stucco/brick UB 32. Roof Type & Material HP 70 hip/tile 33. No. of Bays Front 4/5 Side DR 34. Wall Treatment Stucco 20 61 35. Plan Shape rectangular 36. Changes (Explain in #42) Addition <input type="checkbox"/> Altered <input type="checkbox"/> Moved <input type="checkbox"/> 37. Condition Interior unknown Exterior good 38. Preservation Underway? Yes <input type="checkbox"/> No <input checked="" type="checkbox"/> 39. Endangered? By What? Yes <input type="checkbox"/> No <input checked="" type="checkbox"/> 40. Visible from Public Road? Yes <input checked="" type="checkbox"/> No <input type="checkbox"/> 41. Distance from and Frontage on Road 30'/curve
42. Further Description of Important Features This house, which is situated on a corner lot is accentuated by a central front loggia that contains the front entrance. The parapet is accented with a terra cotta balustrade. The second floor contains a french door that opens out on the balcony. The bay extends upward and forms a shaped Mission-style parapet. An arched window is positioned in the center. The second floor, which is stuccoed contains a paired	Photo	
43. History and Significance The first owner, according to county directories, was Mrs. Florence V. Wimer. This house was built for S.L. Wimer, assumably Florence's husband. She was listed as living by herself at this address. She resided at this location until 1938. The house stayed vacant for a year or so. The second owners were Fred W. and Lillian F. Timmerman; retired. By 1943, Lillian was a widow still residing at this location until		
44. Description of Environment and Outbuildings		
45. Sources of Information Compton Heights, 1984, by C. Toft and James Porter p.43-44. U.C. Building Permit #3854 (June 22, 1927) Daily Record June 27, 1927 County Directories On site inspection	46. Prepared by V-J Bass 47. Organization St. Louis County Parks 48. Date 3/86 49. Revision Date(s)	



S.L. Wimer  
587 Purdue

42. continued

double-hung window with six-over-one lights positioned in the right bay. The left bay contains two double-hung windows. The first floor contains two arched french doors that open out onto a terrace. The right bay contains an arched window and a casement window.

43. continued

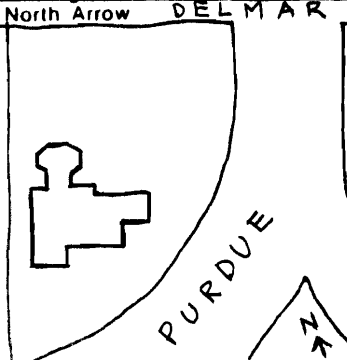
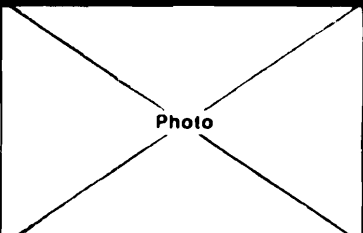
around 1948. The third owners, Elmer W. and Hilda Prange were living at this location by 1949. Elmer was listed in County directories as being affiliated with the real estate firm Prange-Feldhaus Real Estate Company in St. Louis. By 1970 Hilda was listed by herself, and still residing at this address in 1975.

This house was designed by Charles R. Greene, (1866-?) an architect whose background is relatively unknown. Charles was educated in St. Louis and worked as a draftsman from 1885-89. In 1890 he opened an office with John A. Quinn and then practiced on his own in St. Louis from 1891-99. Greene moved from the city for several years and opened an office in 1908. He was again absent from St. Louis in 1911 until 1924, when he opened another St. Louis office which he maintained until 1932. He lived in Webster Groves. His known works in the city were two apartment buildings at 4066-70 DeTonty (1924) in the Shaw neighborhood, and 4969 Fountain Avenue in Fountain Park. He also designed 3011 Hawthorne (1894) and 3130 Russell (1895) in Compton Heights. It appears that this house was the only house he designed in University Hills.



Missouri Office Of Historic Preservation  
**HISTORIC INVENTORY**

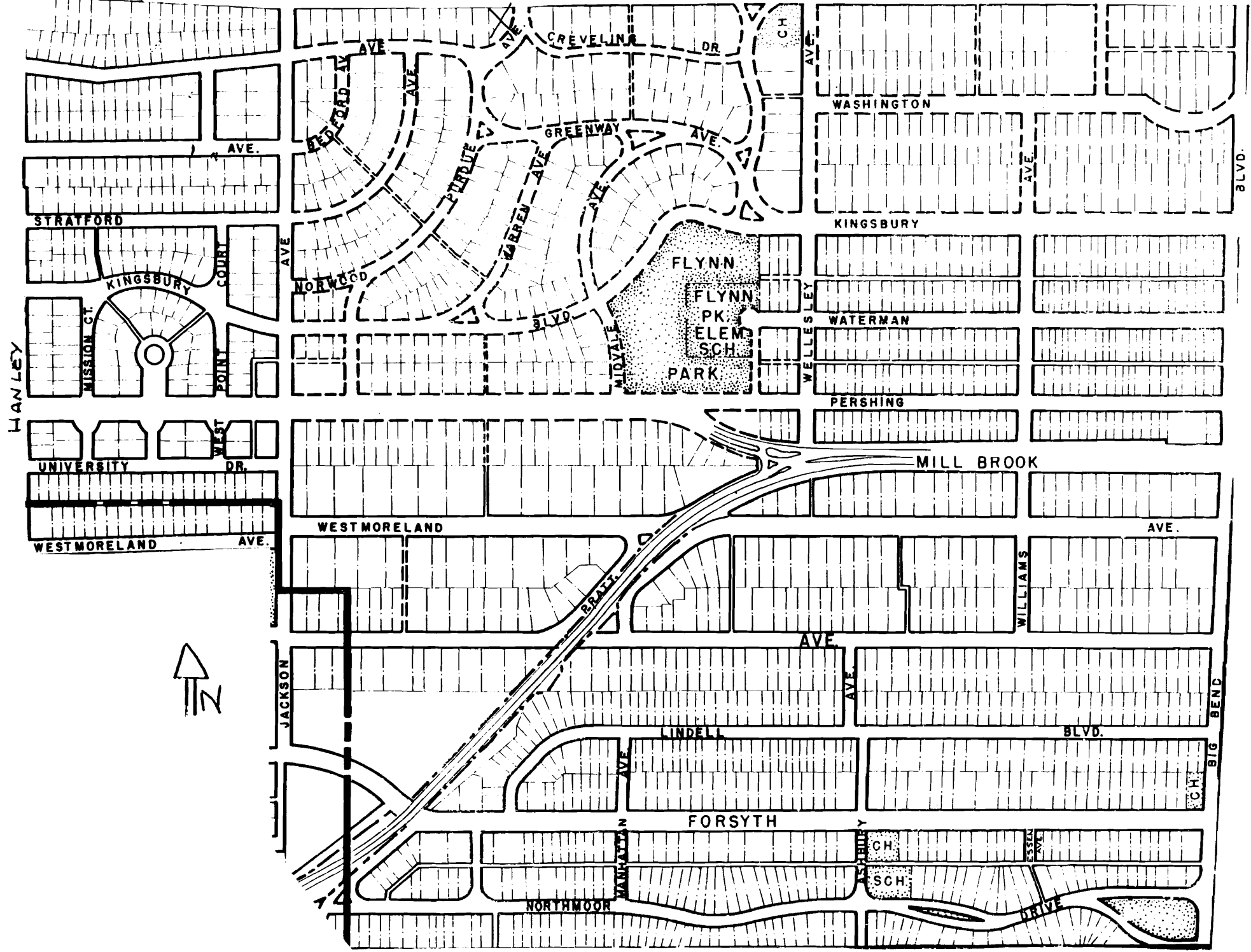
P.O. Box 176  
 Jefferson City, Missouri 65102

1 No 2 County St. Louis 3 Location of Negatives St. Louis County Parks 6 Specific Location Lot 1, Block 4 University Hills 7 City or Town If Rural, Township & Vicinity University City 8 Site Plan with North Arrow  9 Coordinates UTM Lat Long Site II Building <input checked="" type="checkbox"/> Structure II Object II 11 On National Register? Yes II No <input checked="" type="checkbox"/> 12 Is II Eligible? Yes <input checked="" type="checkbox"/> No II 13 Part of Estab. Hist. Dist.? Yes II No <input checked="" type="checkbox"/> 14 District Potent'l? Yes <input checked="" type="checkbox"/> No II 15 Name of Established District	4. Present Name(s) Dwight Babcock 5. Other Name(s) 597 Purdue 16. Thematic Category 030 17. Date(s) or Period Constructed 1929 18. Style or Design Tudor Revival 54 19. Architect or Engineer Johnson & Mack 20. Contractor or Builder August Winkel & Son 21. Original Use, if apparent residence OA 40 22. Present Use residence 23. Ownership Public <input type="checkbox"/> Private <input checked="" type="checkbox"/> 24. Owner's Name & Address, if known Theodore and Barbara Schwartz 63130 25. Open to Public? Yes <input type="checkbox"/> No <input checked="" type="checkbox"/> 26. Local Contact Person or Organization 27. Other Surveys in Which Included	28. No. of Stories 2 1/2 29. Basement? Yes <input checked="" type="checkbox"/> No <input type="checkbox"/> 30. Foundation Material 40 squared coarse rubble 31. Wall Construction brick masonry 100 32. Roof Type & Material 6B gable/hip/slate 45 33. No. of Bays Front 4 Side 34. Wall Treatment Flemish bond 30 35. Plan Shape L-shape 36. Changes (Explain in #42) Addition <input type="checkbox"/> Altered <input type="checkbox"/> Moved <input type="checkbox"/> 37. Condition Interior unknown Exterior good 38. Preservation Underway? Yes <input type="checkbox"/> No <input checked="" type="checkbox"/> 39. Endangered? By What? Yes <input type="checkbox"/> No <input checked="" type="checkbox"/> 40. Visible from Public Road? Yes <input checked="" type="checkbox"/> No <input type="checkbox"/> 41. Distance from and Frontage on Road 30'/120'
42 Further Description of Important Features This house is decorated with a central entrance which is accented with a stone surround (laid in blocks) and keystone. The single, arched door contains a wood storm. The second floor contains a small casement window. The left bay contains a projecting street-facing gable. The first floor contains a large one-story three-sectional casement window with four-lighted transoms above each unit. The second floor		Photo 
43 History and Significance This house was built for Dwight F. and Antoinette Babcock. Dwight's occupation was listed as oils. Beulah A. Babcock also resided at this address. By 1939 Antoinette was widowed and living here by herself. In 1943 the second owners, Mathias H. and Leona Scheele, were residing at this location with their son Paul M., a student, and Angela E., listed as an artist. Mathias was listed as a physician. Another person		44 Description of Environment and Outbuildings

1 No.  
 2. County  
 St. Louis  
 4 Present Name(s)  
 Dwight Babcock  
 5 Other Name(s)  
 597 Purdue

Sources of Information University City Building Permit #4866; June 28, 1929 Daily Record: July 10, 1929 county directories on site inspection	46. Prepared by V-J Bass 47. Organization St. Louis County Parks 48. Date 3/86 49. Revision Date(s)
---	---

DELMAR





Mr. & Mrs. Dwight Babcock  
597 Purdue

42. continue

contains a three-sectional casement window. All the left bay windows feature a dark-stained timber lintel. A small single window is located at the gable end. The other street-facing gable is flush to the wall, although the window bays extend out forming a two-story bay finished with a tile roof. The casement windows (with transoms on the first floor) are divided by vertical timbers with stucco panels between the windows. The right bay, which is recessed from the central block, contains a set of french doors that are decorated with a wood shaped balustrade and frame surround. The first floor contains a one-story high casement window with an eight-lighted transom. A chimney with a shaped chimney stack is positioned in the corner of this bay.

43. continued

who resided at this address was Mary L. Scheele, who was listed as a teacher. By 1955 Paul M. and Elizabeth Scheele were residing here. By this date Paul was listed as a physician on Brentwood Boulevard. Mary and Angela were still residing at this location. By 1957, Henry C. and Mildred B. Westerman were residing at this location. Henry was listed as a physician. This family was still living here by 1975.

Mr. August Winkel was born at Lippe Detmold, Germany, on April 16, 1863. He came to the United States in 1881 and worked in the southern part of the country. He arrived in St Louis in 1883 and took up the carpenter trade, which he had learned in Germany. In 1890 he established his own business at 1810 Leffingwell in St. Louis. In 1921, his son Emil (b. 1887) joined the business after attending the Rankin School. They have built the St. Paul Evangelical Lutheran Church and the St. John's Evangelical Church. This firm built several medium-sized houses in University Hills: 546 Purdue, 7316 Kingsbury and 7309 Kingsbury. They built one of the larger houses in University Hills at 597 Purdue.

p.8/1524G

