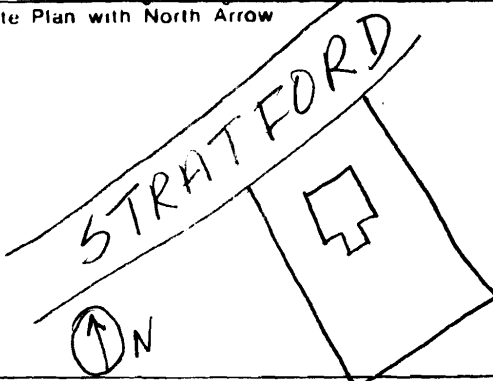


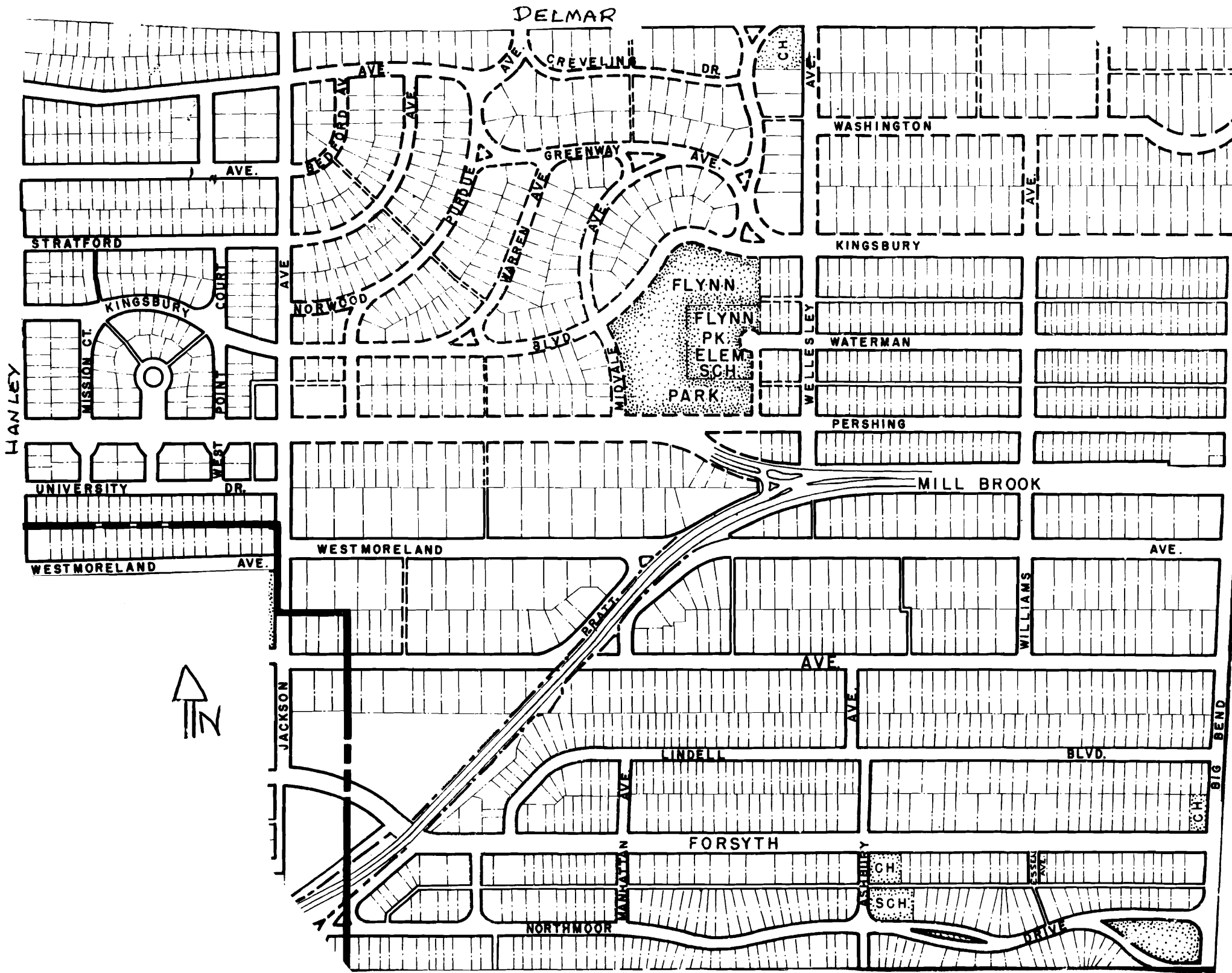
Missouri Office Of Historic Preservation  
**HISTORIC INVENTORY**

P.O. Box 176  
 Jefferson City, Missouri 65102

SL-AS-011-013

<p>1 No</p> <p>2 County St. Louis</p> <p>3 Location of Negatives St. Louis County Parks</p> <p>6 Specific Location Lot 32, Block 7 University Hills</p> <p>7 City or Town If Rural, Township &amp; Vicinity University City</p> <p>8 Site Plan with North Arrow</p>  <p>9 Coordinates UTM Lat Long</p> <table border="1" style="width:100%; border-collapse: collapse;"> <tr> <td style="width:50%;">Site <input type="checkbox"/></td> <td style="width:50%;">Structure <input type="checkbox"/></td> </tr> <tr> <td>Building <input checked="" type="checkbox"/></td> <td>Object <input type="checkbox"/></td> </tr> </table> <table border="1" style="width:100%; border-collapse: collapse;"> <tr> <td style="width:50%;">11 On National Register? Yes <input type="checkbox"/> No <input checked="" type="checkbox"/></td> <td style="width:50%;">12 Is It Eligible? Yes <input checked="" type="checkbox"/> No <input type="checkbox"/></td> </tr> <tr> <td>13 Part of Estab Hist Dist? Yes <input type="checkbox"/> No <input checked="" type="checkbox"/></td> <td>14 District Potent? Yes <input checked="" type="checkbox"/> No <input type="checkbox"/></td> </tr> </table> <p>15 Name of Established District</p>	Site <input type="checkbox"/>	Structure <input type="checkbox"/>	Building <input checked="" type="checkbox"/>	Object <input type="checkbox"/>	11 On National Register? Yes <input type="checkbox"/> No <input checked="" type="checkbox"/>	12 Is It Eligible? Yes <input checked="" type="checkbox"/> No <input type="checkbox"/>	13 Part of Estab Hist Dist? Yes <input type="checkbox"/> No <input checked="" type="checkbox"/>	14 District Potent? Yes <input checked="" type="checkbox"/> No <input type="checkbox"/>	<p>4. Present Name(s) Walter Weinstock</p> <p>5. Other Name(s) 550 Stratford</p> <p>16. Thematic Category 030</p> <p>17. Date(s) or Period constructed 1926</p> <p>18. Style or Design Tudor Revival 53</p> <p>19. Architect or Engineer W.P. Manske 410 N. Euclid</p> <p>20. Contractor or Builder F. F. Meckfessel Const. Co.</p> <p>21. Original Use, if apparent <del>Other</del> residence 01A 20 30</p> <p>22. Present Use <del>Porch</del> residence St 311</p> <p>23. Ownership Public <input type="checkbox"/> Private <input checked="" type="checkbox"/></p> <p>24. Owner's Name &amp; Address, if known Robert &amp; Johanna Dunn 63130</p> <p>25. Open to Public? Yes <input type="checkbox"/> No <input checked="" type="checkbox"/></p> <p>26. Local Contact Person or Organization</p> <p>27. Other Surveys in Which Included</p>	<p>28. No. of Stories 2</p> <p>29. Basement? Yes <input checked="" type="checkbox"/> No <input type="checkbox"/></p> <p>30. Foundation Material concrete 65</p> <p>31. Wall Construction brick masonry 40</p> <p>32. Roof Type &amp; Material gable/slate 45</p> <p>33. No. of Bays Front 2/3 Side</p> <p>34. Wall Treatment 30 01 stretcher bond</p> <p>35. Plan Shape rectangular</p> <p>36. Changes Addition <input type="checkbox"/> Altered <input type="checkbox"/> Moved <input type="checkbox"/></p> <p>37. Condition Interior unknown Exterior good</p> <p>38. Preservation Underway? Yes <input type="checkbox"/> No <input checked="" type="checkbox"/></p> <p>39. Endangered? By What? Yes <input type="checkbox"/> No <input checked="" type="checkbox"/></p> <p>40. Visible from Public Road? Yes <input checked="" type="checkbox"/> No <input type="checkbox"/></p> <p>41. Distance from and Frontage on Road 30' / 54'</p>
Site <input type="checkbox"/>	Structure <input type="checkbox"/>									
Building <input checked="" type="checkbox"/>	Object <input type="checkbox"/>									
11 On National Register? Yes <input type="checkbox"/> No <input checked="" type="checkbox"/>	12 Is It Eligible? Yes <input checked="" type="checkbox"/> No <input type="checkbox"/>									
13 Part of Estab Hist Dist? Yes <input type="checkbox"/> No <input checked="" type="checkbox"/>	14 District Potent? Yes <input checked="" type="checkbox"/> No <input type="checkbox"/>									
<p>42 Further Description of Important Features This house is decorated with half-timbering on the second floor and brick on the first floor. The projecting entry is located in the right bay, shielded by a pent roof that is attached to the gable above. A single double-hung window is centered to the second floor. This window is decorated with louvered shutters. The center bays (both floors) contain three double-hung windows-with four-over-four lights. An enclosed</p>		<p>Photo</p>								
<p>43 History and Significance The first owners were Walter and Emma Weinstock. Weinstock was in the dress manufacturing business. By 1946 the second occupant was Ross C. Stein. County directories did not list Stein by name, but Stein was located by street index.</p>										
<p>44 Description of Environment and Outbuildings</p>										
<p>45 Sources of Information University City building permit #3277, 3/17/26 Daily Record 3/31/26 county directories on site inspection</p>	<p>46. Prepared by V-J Bass</p> <p>47 Organization St. Louis County Parks</p> <p>48. Date 7/86 49 Revision Date(s)</p>									

1 No.  
 2. County St. Louis  
 4 Present Name(s) Walter Weinstock  
 5 Other Name(s) 550 Stratford



Walter Weinstock  
550 Stratford

42 continued.

porch is positioned at the north corner. Frame cresting decorates the flat roof. A three-sectional double-hung window with four-over-four lights is positioned on the front facade of the porch. The single entry door contains six lights in the upper portion of the door. Two small fixed windows flank the entrance. A chimney is located on the south facade at the ridge.


Frank F. Meckfessel began as a carpenter in St. Louis and returned from World War I and became a general contractor in 1922. In 1927, Meckfessel moved to St. Louis County where he maintained a contracting business through the mid-1930s. He built Bedford and resided at the latter.

1/1670G

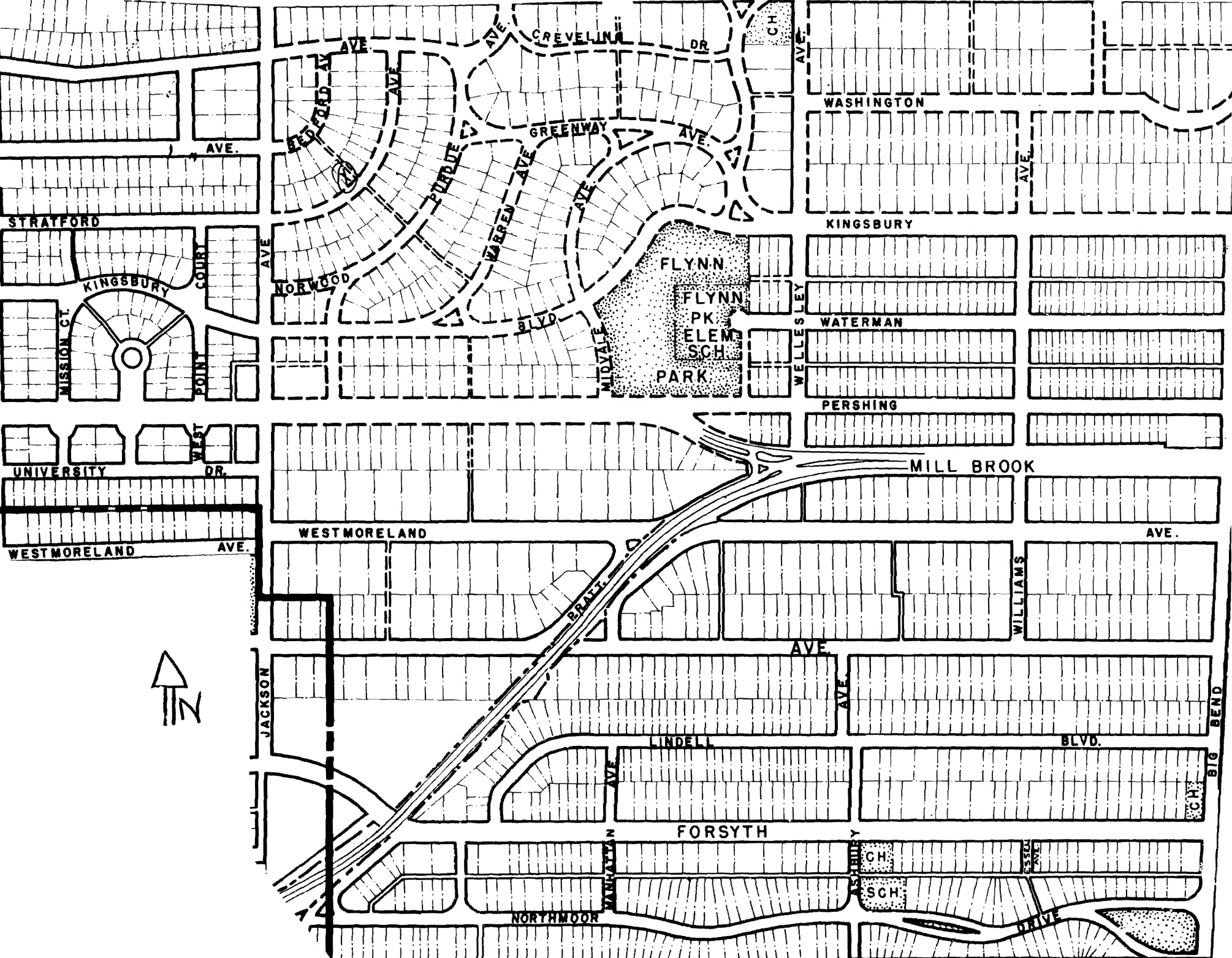


Missouri Office Of Historic Preservation  
**HISTORIC INVENTORY**

P.O. Box 176  
 Jefferson City, Missouri 65102

<p>1 No</p> <p>2 County St. Louis</p> <p>3 Location of Negatives St. Louis County Parks</p>	<p>4. Present Name(s) Henry L. Paul</p> <p>5. Other Name(s)</p> <p>551 Stratford</p>	<p>1 No.</p>
<p>6 Specific Location Block 6, Lot 9 University Hills</p> <p>7 City or Town If Rural, Township &amp; Vicinity University City</p> <p>8 Site Plan with North Arrow</p> 	<p>16. Thematic Category 030</p> <p>17. Date(s) or Period constructed 1927</p> <p>18. Style or Design CO 18</p> <p>19. Architect or Engineer L. Kirberg</p> <p>20. Contractor or Builder Ed J. Scally 3047 Potomac</p> <p>21. Original Use, if apparent other residence OIA 30</p> <p>22. Present Use residence OB</p> <p>23. Ownership Public <input type="checkbox"/> Private <input checked="" type="checkbox"/></p> <p>24. Owner's Name &amp; Address, if known Robert L. &amp; Lois Lee Pierce 63130</p> <p>25. Open to Public? Yes <input type="checkbox"/> No <input checked="" type="checkbox"/></p> <p>26. Local Contact Person or Organization</p> <p>27. Other Surveys in Which Included</p>	<p>2. County St. Louis</p> <p>4 Present Name(s) Henry L. Paul</p>
<p>9 Coordinates UTM Lat Long</p> <p>10 Site <input type="checkbox"/> Building <input checked="" type="checkbox"/> Structure <input type="checkbox"/> Object <input type="checkbox"/></p> <p>11 On National Register? Yes <input type="checkbox"/> No <input checked="" type="checkbox"/></p> <p>12 Is It Eligible? Yes <input checked="" type="checkbox"/> No <input type="checkbox"/></p> <p>13 Part of Estab Hist Dist? Yes <input type="checkbox"/> No <input checked="" type="checkbox"/></p> <p>14. District Potent'l? Yes <input checked="" type="checkbox"/> No <input type="checkbox"/></p> <p>15 Name of Established District</p>	<p>28. No. of Stories 2</p> <p>29. Basement? Yes <input checked="" type="checkbox"/> No <input type="checkbox"/></p> <p>30. Foundation Material brick 30</p> <p>31. Wall Construction brick masonry UD</p> <p>32. Roof Type &amp; Material gable/tile GB 70</p> <p>33. No. of Bays Front 2/3 Side 1/2</p> <p>34. Wall Treatment stretcher bond 30</p> <p>35. Plan Shape rectangular</p> <p>36. Changes (Explain in #42) Addition <input type="checkbox"/> Altered <input type="checkbox"/> Moved <input type="checkbox"/></p> <p>37. Condition Interior unknown Exterior good</p> <p>38. Preservation Underway? Yes <input type="checkbox"/> No <input checked="" type="checkbox"/></p> <p>39. Endangered? By What? Yes <input type="checkbox"/> No <input checked="" type="checkbox"/></p> <p>40. Visible from Public Road? Yes <input checked="" type="checkbox"/> No <input type="checkbox"/></p> <p>41. Distance from and Frontage on Road 30' / 56'</p>	<p>5 Other Name(s) 551 Stratford</p>
<p>42 Further Description of Important Features</p>	<p>The main focal point of this house is the central chimney that bisects the front facade. French doors bisect the chimney on the first floor. These doors are decorated with brick arches with stacked headers in the center of the arch. Two large double-hung windows with eight-over-one lights flank the chimney on the second floor. The right bay contains a projecting gable roof (one story). The entrance is decorated similarly, with french doors on the first floor.</p>	<p>Photo</p>
<p>43 History and Significance</p>	<p>This house was built for Henry L. and Nellie Paul. Henry was a dentist. By 1930, Nellie was listed as the head of the household. Walter M. and Ella J. St.Cyr were residing at this address by 1932. Early directories list St.Cyr as a salesman for the Fred Campbell Auto Supply Company in St. Louis and later list his as a salesman for the J.E. Sales International Business Machines in St. Louis. This family was still residing at this address in 1953.</p>	
<p>44 Description of Environment and Outbuildings</p>	<p>at this address in 1953.</p>	
<p>45 Sources of Information University City building permit #3763, 4/25/27 Daily Record 4/27/27 county directories on site inspection</p>	<p>46. Prepared by V-J Bass</p> <p>47 Organization St. Louis County Parks</p> <p>48. Date 7/86</p> <p>49 Revision Date(s)</p>	

DELMAR



HANLEY

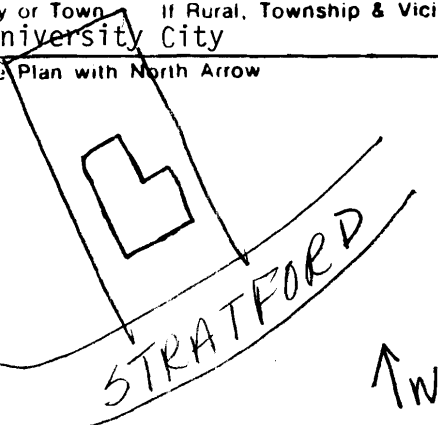






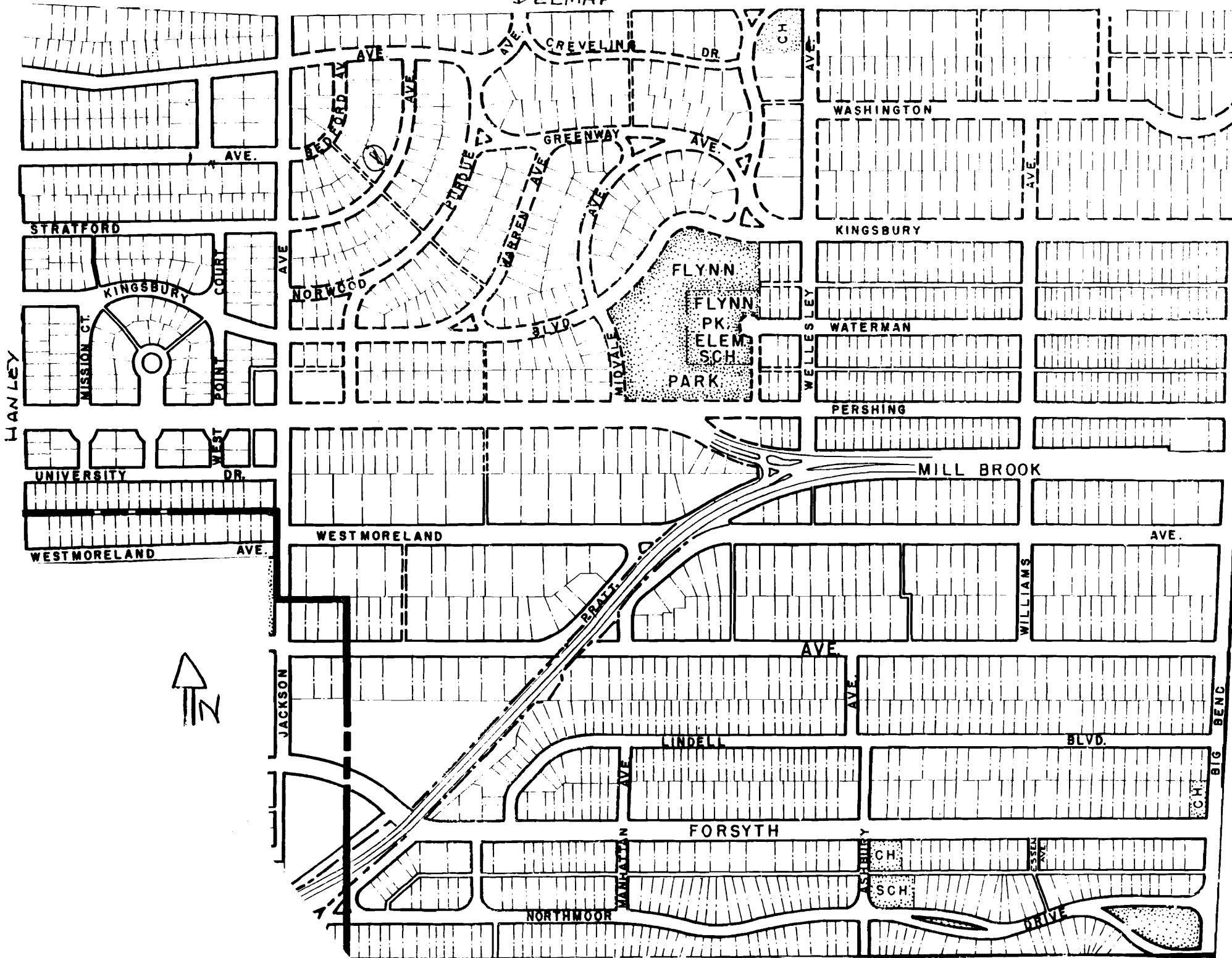
Missouri Office Of Historic Preservation  
**HISTORIC INVENTORY**

P.O. Box 176  
 Jefferson City, Missouri 65102

<p>1 No</p> <p>2 County St. Louis</p> <p>3 Location of Negatives St. Louis County Parks</p>	<p>4. Present Name(s) Dr. Otto F. Freitag</p> <p>5. Other Name(s) 555 Stratford</p>	<p>1 No.</p>
<p>6 Specific Location Lot 8, Block 6 University Hills</p>	<p>16. Thematic Category 030</p> <p>17. Date(s) or Period constructed 1930</p> <p>18. Style or Design SI</p> <p>19. Architect or Engineer G. W. Wolf Big Bend</p> <p>20. Contractor or Builder J. J. Mueller 5401 Kansas</p> <p>21. Original Use, if apparent residence DIA other 30 20</p> <p>22. Present Use residence CB</p> <p>23. Ownership Public <input type="checkbox"/> Private <input checked="" type="checkbox"/></p> <p>24. Owner's Name &amp; Address, if known Scott Boulton Joanne Magnis 63130</p> <p>25. Open to Public? Yes <input type="checkbox"/> No <input checked="" type="checkbox"/></p> <p>26. Local Contact Person or Organization</p> <p>27. Other Surveys in Which Included</p>	<p>2. County St. Louis</p>
<p>7 City or Town, If Rural, Township &amp; Vicinity University City</p> <p>8 Site Plan with North Arrow</p> 	<p>28. No. of Stories 1 1/2</p> <p>29. Basement? Yes <input checked="" type="checkbox"/> No <input type="checkbox"/></p> <p>30. Foundation Material 40 squared coarse rubble</p> <p>31. Wall Construction brick masonry W</p> <p>32. Roof Type &amp; Material GB gable/slate 45</p> <p>33. No. of Bays Front 3/3 Side 2 DR</p> <p>34. Wall Treatment common bond 30</p> <p>35. Plan Shape rectangular</p> <p>36. Changes (Explain in #42) Addition <input type="checkbox"/> Altered <input type="checkbox"/> Moved <input type="checkbox"/></p> <p>37. Condition Interior unknown Exterior good</p> <p>38. Preservation Underway? Yes <input type="checkbox"/> No <input checked="" type="checkbox"/></p> <p>39. Endangered? By What? Yes <input type="checkbox"/> No <input checked="" type="checkbox"/></p> <p>40. Visible from Public Road? Yes <input checked="" type="checkbox"/> No <input type="checkbox"/></p> <p>41. Distance from and Frontage on Road 30'/55'</p>	<p>4 Present Name(s) Dr. Otto F. Freitag</p>
<p>9 Coordinates UTM Lat Long</p> <p>10 Site <input type="checkbox"/> Building <input checked="" type="checkbox"/> Structure <input type="checkbox"/> Object <input type="checkbox"/></p> <p>11 On National Register? Yes <input type="checkbox"/> No <input checked="" type="checkbox"/></p> <p>12 Is It Eligible? Yes <input checked="" type="checkbox"/> No <input type="checkbox"/></p> <p>13 Part of Estab. Hist. Dist.? Yes <input type="checkbox"/> No <input checked="" type="checkbox"/></p> <p>14. District Potent'l? Yes <input checked="" type="checkbox"/> No <input type="checkbox"/></p> <p>15 Name of Established District</p>	<p>42 Further Description of Important Features The main gable roof contains a high grade that slopes down to the first floor. The central projecting entrance is decorated with an arched surround and shed roof that forms a gable in the center. Two small fixed windows on each side wall are decorative features of the entry. The two large windows that flank the entrance consist of three-sectional double-hung windows with 2/1, 6/1, 2/1 lights. These windows are decorated</p>	<p>5 Other Name(s) 555 Stratford</p>
<p>43 History and Significance This house was built by Dr. Otto F. and Etta Freitag. Dr. Freitag was Dean of the School of Dentistry at St. Louis University. This family was still residing at this address in 1953.</p>	<p>Photo</p>	
<p>44 Description of Environment and Outbuildings</p>		
<p>45 Sources of Information University City building permit #5199, 7/1/30 Daily Record 7/3/30 county directories on site inspection</p>	<p>46. Prepared by V-J Bass</p> <p>47 Organization St. Louis County Parks</p> <p>48. Date 7/86</p> <p>49 Revision Date(s)</p>	



DELMAR



HANLEY

STRATFORD

KINGSBURY

UNIVERSITY

WESTMORELAND

WESTMORELAND

JACKSON

LINDELL

FORSYTH

NORTHMOOR

DELMAR

FEDFORD AVE

PURDUE AVE

WARREN AVE

GREENWAY AVE

NORWOOD BLVD

MIDVALE

GREVELING DR

WASHINGTON

KINGSBURY

FLYNN

FLYNN

PK

ELEM

SCH

PARK

WATERMAN

PERSHING

MILL BROOK

AVE

AVE

BLVD

WILLIAMS

BIG BEND

CH

SCH

DRIVE

Dr. Otto F. Frietag  
555 Stratford

42 continued


with brick soldier course flat arches. A shed roof extends out from the roof forming the second floor. The two outer bays contain a single double-hung window with six-over-one lights. The small center casement window is decorated with a wrought iron planter which is supported by brackets. A chimney is located on the south facade at ridge.

2/1670G

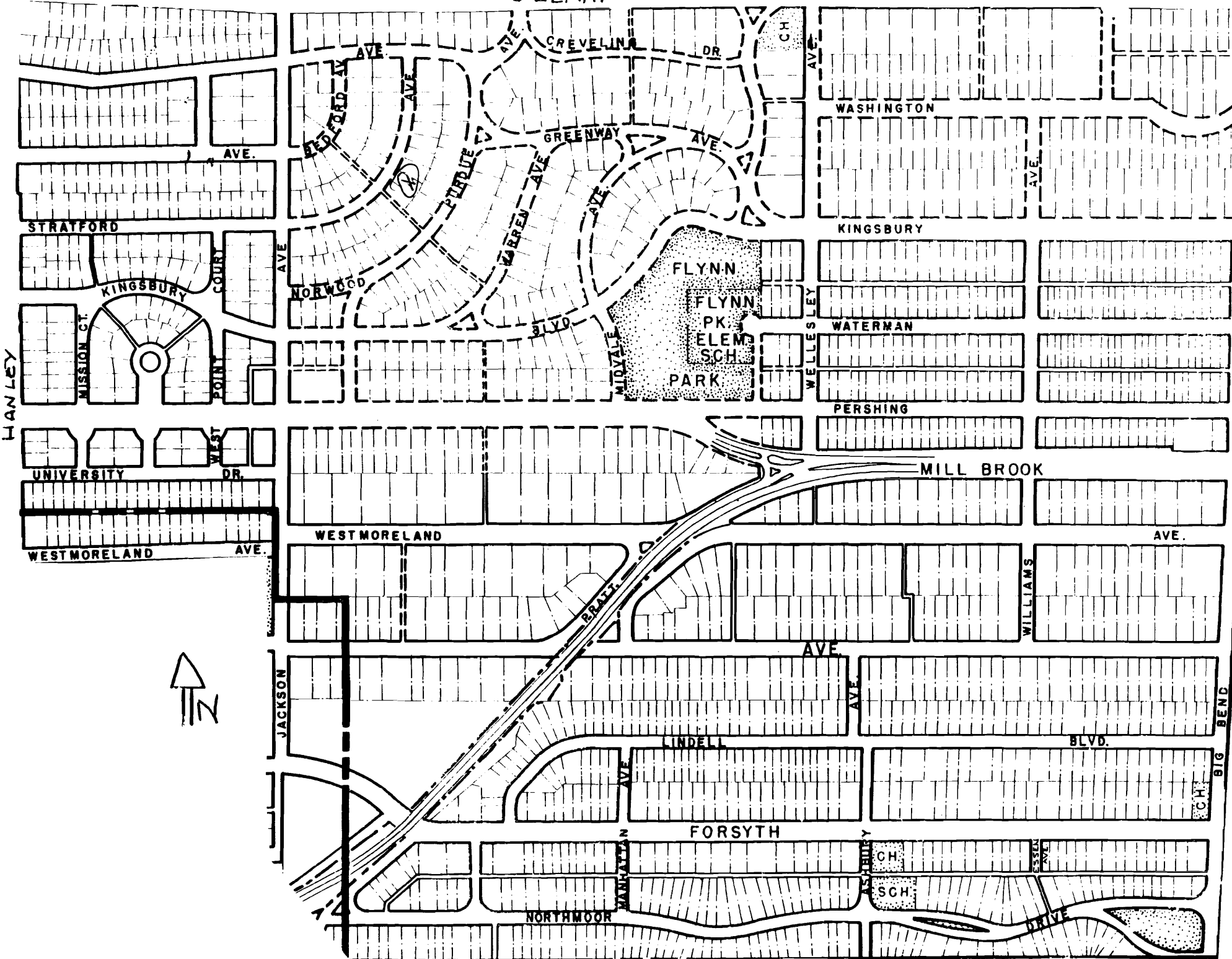


# Missouri Office Of Historic Preservation HISTORIC INVENTORY

P.O. Box 176  
Jefferson City, Missouri 65102

1 No		4. Present Name(s) David B. Goldman		1. No.
2 County St. Louis		5. Other Name(s)		
3 Location of Negatives St. Louis County Parks		556 Stratford		2. County St. Louis
6 Specific Location Lot 33, Block 7 University Hills		16. Thematic Category 030		
7 City or Town, If Rural, Township & Vicinity University City		17. Date(s) or Period constructed 1932		4. Present Name(s) David B. Goldman
8 Site Plan with North Arrow 		18. Style or Design Tudor Revival 53		
9 Coordinates UTM Lat Long		19. Architect or Engineer		5. Other Name(s) 556 Stratford
10. Site <input type="checkbox"/> Building <input checked="" type="checkbox"/> Structure <input type="checkbox"/> Object <input type="checkbox"/>		20. Contractor or Builder		
11 On National Register? Yes <input type="checkbox"/> No <input checked="" type="checkbox"/>		21. Original Use, if apparent residence OIA 20 40 30		6. Other Name(s) 556 Stratford
12 Is It Eligible? Yes <input checked="" type="checkbox"/> No <input type="checkbox"/>		22. Present Use residence RI		
13 Part of Estab. Hist. Dist.? Yes <input type="checkbox"/> No <input checked="" type="checkbox"/>		23. Ownership Public <input type="checkbox"/> Private <input checked="" type="checkbox"/>		7. Other Name(s) 556 Stratford
14. District Potent'l? Yes <input checked="" type="checkbox"/> No <input type="checkbox"/>		24. Owner's Name & Address, if known Lee & Rebecca Rothmann 63130		
15 Name of Established District		25. Open to Public? Yes <input type="checkbox"/> No <input checked="" type="checkbox"/>		8. Other Name(s) 556 Stratford
42 Further Description of Important Features The front facade is made up of varying roof slopes featuring four separate gable roofs. The central entrance is accentuated by stone quoins, a arched entry highlighted with a stone keystone, and side caps and a double row of arched brick header courses. The single door (15 lights) is recessed. The left bay contains a two-sectional casement window with a semi-elliptical arched transom. This window is further accented with		26. Local Contact Person or Organization		
43 History and Significance The first owners were David B. and Julia Goldman. David was in the shoe business. By 1936 Gustave A. and Martha Jensen resided at this address. Aaron T. Ferris and his wife Linda were residing at this location by 1938. Ferris was listed as a department manager for the National Cash Register Company. Ben and Rita Yanow were residing at this address by 1949. (continued)		27. Other Surveys in Which Included		9. Other Name(s) 556 Stratford
44 Description of Environment and Outbuildings		28. No. of Stories 2		
45 Sources of Information University City building permit #5633, 3/8/32 county directories on site inspection		29. Basement? Yes <input type="checkbox"/> No <input checked="" type="checkbox"/>		10. Other Name(s) 556 Stratford
46. Prepared by V-J Bass		30. Foundation Material sq. coarse stone block		
47. Organization St. Louis County Parks		31. Wall Construction brick masonry		11. Other Name(s) 556 Stratford
48. Date 7/86		32. Roof Type & Material gable/slate 45		
49. Revision Date(s)		33. No. of Bays Front 3 Side 2		12. Other Name(s) 556 Stratford
46. Prepared by		34. Wall Treatment common bond		
47. Organization		35. Plan Shape rectangular		13. Other Name(s) 556 Stratford
48. Date		36. Changes (Explain in #42) Addition <input type="checkbox"/> Altered <input type="checkbox"/> Moved <input type="checkbox"/>		
49. Revision Date(s)		37. Condition Interior unknown Exterior good		14. Other Name(s) 556 Stratford
46. Prepared by		38. Preservation Underway? Yes <input type="checkbox"/> No <input checked="" type="checkbox"/>		
47. Organization		39. Endangered? By What? Yes <input type="checkbox"/> No <input checked="" type="checkbox"/>		15. Other Name(s) 556 Stratford
48. Date		40. Visible from Public Road? Yes <input checked="" type="checkbox"/> No <input type="checkbox"/>		
49. Revision Date(s)		41. Distance from and Frontage on Road 30'/55'		16. Other Name(s) 556 Stratford
46. Prepared by		42. Further Description of Important Features		
47. Organization		43. History and Significance		17. Other Name(s) 556 Stratford
48. Date		44. Description of Environment and Outbuildings		
49. Revision Date(s)		45. Sources of Information		18. Other Name(s) 556 Stratford
46. Prepared by		46. Prepared by		
47. Organization		47. Organization		19. Other Name(s) 556 Stratford
48. Date		48. Date		
49. Revision Date(s)		49. Revision Date(s)		20. Other Name(s) 556 Stratford
46. Prepared by		46. Prepared by		
47. Organization		47. Organization		21. Other Name(s) 556 Stratford
48. Date		48. Date		
49. Revision Date(s)		49. Revision Date(s)		22. Other Name(s) 556 Stratford
46. Prepared by		46. Prepared by		
47. Organization		47. Organization		23. Other Name(s) 556 Stratford
48. Date		48. Date		
49. Revision Date(s)		49. Revision Date(s)		24. Other Name(s) 556 Stratford
46. Prepared by		46. Prepared by		
47. Organization		47. Organization		25. Other Name(s) 556 Stratford
48. Date		48. Date		
49. Revision Date(s)		49. Revision Date(s)		26. Other Name(s) 556 Stratford
46. Prepared by		46. Prepared by		
47. Organization		47. Organization		27. Other Name(s) 556 Stratford
48. Date		48. Date		
49. Revision Date(s)		49. Revision Date(s)		28. Other Name(s) 556 Stratford
46. Prepared by		46. Prepared by		
47. Organization		47. Organization		29. Other Name(s) 556 Stratford
48. Date		48. Date		
49. Revision Date(s)		49. Revision Date(s)		30. Other Name(s) 556 Stratford
46. Prepared by		46. Prepared by		
47. Organization		47. Organization		31. Other Name(s) 556 Stratford
48. Date		48. Date		
49. Revision Date(s)		49. Revision Date(s)		32. Other Name(s) 556 Stratford
46. Prepared by		46. Prepared by		
47. Organization		47. Organization		33. Other Name(s) 556 Stratford
48. Date		48. Date		
49. Revision Date(s)		49. Revision Date(s)		34. Other Name(s) 556 Stratford
46. Prepared by		46. Prepared by		
47. Organization		47. Organization		35. Other Name(s) 556 Stratford
48. Date		48. Date		
49. Revision Date(s)		49. Revision Date(s)		36. Other Name(s) 556 Stratford
46. Prepared by		46. Prepared by		
47. Organization		47. Organization		37. Other Name(s) 556 Stratford
48. Date		48. Date		
49. Revision Date(s)		49. Revision Date(s)		38. Other Name(s) 556 Stratford
46. Prepared by		46. Prepared by		
47. Organization		47. Organization		39. Other Name(s) 556 Stratford
48. Date		48. Date		
49. Revision Date(s)		49. Revision Date(s)		40. Other Name(s) 556 Stratford
46. Prepared by		46. Prepared by		
47. Organization		47. Organization		41. Other Name(s) 556 Stratford
48. Date		48. Date		
49. Revision Date(s)		49. Revision Date(s)		42. Other Name(s) 556 Stratford
46. Prepared by		46. Prepared by		
47. Organization		47. Organization		43. Other Name(s) 556 Stratford
48. Date		48. Date		
49. Revision Date(s)		49. Revision Date(s)		44. Other Name(s) 556 Stratford
46. Prepared by		46. Prepared by		
47. Organization		47. Organization		45. Other Name(s) 556 Stratford
48. Date		48. Date		
49. Revision Date(s)		49. Revision Date(s)		46. Other Name(s) 556 Stratford
46. Prepared by		46. Prepared by		
47. Organization		47. Organization		47. Other Name(s) 556 Stratford
48. Date		48. Date		
49. Revision Date(s)		49. Revision Date(s)		48. Other Name(s) 556 Stratford
46. Prepared by		46. Prepared by		
47. Organization		47. Organization		49. Other Name(s) 556 Stratford
48. Date		48. Date		
49. Revision Date(s)		49. Revision Date(s)		50. Other Name(s) 556 Stratford
46. Prepared by		46. Prepared by		
47. Organization		47. Organization		51. Other Name(s) 556 Stratford
48. Date		48. Date		
49. Revision Date(s)		49. Revision Date(s)		52. Other Name(s) 556 Stratford
46. Prepared by		46. Prepared by		
47. Organization		47. Organization		53. Other Name(s) 556 Stratford
48. Date		48. Date		
49. Revision Date(s)		49. Revision Date(s)		54. Other Name(s) 556 Stratford
46. Prepared by		46. Prepared by		
47. Organization		47. Organization		55. Other Name(s) 556 Stratford
48. Date		48. Date		
49. Revision Date(s)		49. Revision Date(s)		56. Other Name(s) 556 Stratford
46. Prepared by		46. Prepared by		
47. Organization		47. Organization		57. Other Name(s) 556 Stratford
48. Date		48. Date		
49. Revision Date(s)		49. Revision Date(s)		58. Other Name(s) 556 Stratford
46. Prepared by		46. Prepared by		
47. Organization		47. Organization		59. Other Name(s) 556 Stratford
48. Date		48. Date		
49. Revision Date(s)		49. Revision Date(s)		60. Other Name(s) 556 Stratford
46. Prepared by		46. Prepared by		
47. Organization		47. Organization		61. Other Name(s) 556 Stratford
48. Date		48. Date		
49. Revision Date(s)		49. Revision Date(s)		62. Other Name(s) 556 Stratford
46. Prepared by		46. Prepared by		
47. Organization		47. Organization		63. Other Name(s) 556 Stratford
48. Date		48. Date		
49. Revision Date(s)		49. Revision Date(s)		64. Other Name(s) 556 Stratford
46. Prepared by		46. Prepared by		
47. Organization		47. Organization		65. Other Name(s) 556 Stratford
48. Date		48. Date		
49. Revision Date(s)		49. Revision Date(s)		66. Other Name(s) 556 Stratford
46. Prepared by		46. Prepared by		
47. Organization		47. Organization		67. Other Name(s) 556 Stratford
48. Date		48. Date		
49. Revision Date(s)		49. Revision Date(s)		68. Other Name(s) 556 Stratford
46. Prepared by		46. Prepared by		
47. Organization		47. Organization		69. Other Name(s) 556 Stratford
48. Date		48. Date		
49. Revision Date(s)		49. Revision Date(s)		70. Other Name(s) 556 Stratford
46. Prepared by		46. Prepared by		
47. Organization		47. Organization		71. Other Name(s) 556 Stratford
48. Date		48. Date		
49. Revision Date(s)		49. Revision Date(s)		72. Other Name(s) 556 Stratford
46. Prepared by		46. Prepared by		
47. Organization		47. Organization		73. Other Name(s) 556 Stratford
48. Date		48. Date		
49. Revision Date(s)		49. Revision Date(s)		74. Other Name(s) 556 Stratford
46. Prepared by		46. Prepared by		
47. Organization		47. Organization		75. Other Name(s) 556 Stratford
48. Date		48. Date		
49. Revision Date(s)		49. Revision Date(s)		76. Other Name(s) 556 Stratford
46. Prepared by		46. Prepared by		
47. Organization		47. Organization		77. Other Name(s) 556 Stratford
48. Date		48. Date		
49. Revision Date(s)		49. Revision Date(s)		78. Other Name(s) 556 Stratford
46. Prepared by		46. Prepared by		
47. Organization		47. Organization		79. Other Name(s) 556 Stratford
48. Date		48. Date		
49. Revision Date(s)		49. Revision Date(s)		80. Other Name(s) 556 Stratford
46. Prepared by		46. Prepared by		
47. Organization		47. Organization		81. Other Name(s) 556 Stratford
48. Date		48. Date		
49. Revision Date(s)		49. Revision Date(s)		82. Other Name(s) 556 Stratford
46. Prepared by		46. Prepared by		
47. Organization		47. Organization		83. Other Name(s) 556 Stratford
48. Date		48. Date		
49. Revision Date(s)		49. Revision Date(s)		84. Other Name(s) 556 Stratford
46. Prepared by		46. Prepared by		
47. Organization		47. Organization		85. Other Name(s) 556 Stratford
48. Date		48. Date		
49. Revision Date(s)		49. Revision Date(s)		86. Other Name(s) 556 Stratford
46. Prepared by		46. Prepared by		
47. Organization		47. Organization		87. Other Name(s) 556 Stratford
48. Date		48. Date		
49. Revision Date(s)		49. Revision Date(s)		88. Other Name(s) 556 Stratford
46. Prepared by		46. Prepared by		
47. Organization		47. Organization		89. Other Name(s) 556 Stratford
48. Date		48. Date		
49. Revision Date(s)		49. Revision Date(s)		90. Other Name(s) 556 Stratford
46. Prepared by		46. Prepared by		
47. Organization		47. Organization		91. Other Name(s) 556 Stratford
48. Date		48. Date		
49. Revision Date(s)		49. Revision Date(s)		92. Other Name(s) 556 Stratford
46. Prepared by		46. Prepared by		
47. Organization		47. Organization		93. Other Name(s) 556 Stratford
48. Date		48. Date		
49. Revision Date(s)		49. Revision Date(s)		94. Other Name(s) 556 Stratford
46. Prepared by		46. Prepared by		
47. Organization		47. Organization		95. Other Name(s) 556 Stratford
48. Date		48. Date		
49. Revision Date(s)		49. Revision Date(s)		96. Other Name(s) 556 Stratford
46. Prepared by		46. Prepared by		
47. Organization		47. Organization		97. Other Name(s) 556 Stratford
48. Date		48. Date		
49. Revision Date(s)		49. Revision Date(s)		98. Other Name(s) 556 Stratford
46. Prepared by		46. Prepared by		
47. Organization		47. Organization		99. Other Name(s) 556 Stratford
48. Date		48. Date		
49. Revision Date(s)		49. Revision Date(s)		100. Other Name(s) 556 Stratford
46. Prepared by		46. Prepared by		

DELMAR



WASHINGTON

KINGSBURY

WATERMAN

PERSHING

MILL BROOK

WEST MORELAND

AVE.

LINDELL

BLVD.

FORSYTH

NORTHMOOR

WILLIAMS

BIG BEND

HANLEY

STRATFORD

KINGSBURY

UNIVERSITY

WEST MORELAND

COURT

WEST

DR.

AVE.

JACKSON

NORWOOD

DELFORD AV

PURDUE

WARREN

BLVD.

MIDVALE

GREENWAY

CREVELING

AVE.

FLYNN

FLYNN

PK.

ELEM.

SCH.

PARK

CH

WELLESLEY

AVE.

CH

CH

SCH.

ESSEX

AVE.

DRIVE



David B. Goldman  
556 Stratford

42. continued

a stone keystone, corner caps, and a double row of arched brick header courses. The second floor of the left bay contains a four-sectional casement window. This floor is decorated with half-timbering (triangular pattern) and brick infill. Above the entry is a gable dormer with a single casement window. Decorative false king post and flared support members accent this gable. The main right bay gable slopes down in line with the entry gable. The gable end is decorated with half-timbering. The first floor is decorated with flared corners accentuated with stone.

43. continued

By 1953 Harry and Florence M. Reichman were residing at this address. Reichman worked for Novelty Sportswear in St. Louis.

3/1670G

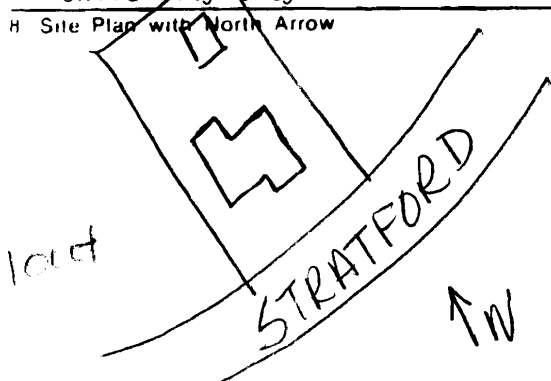




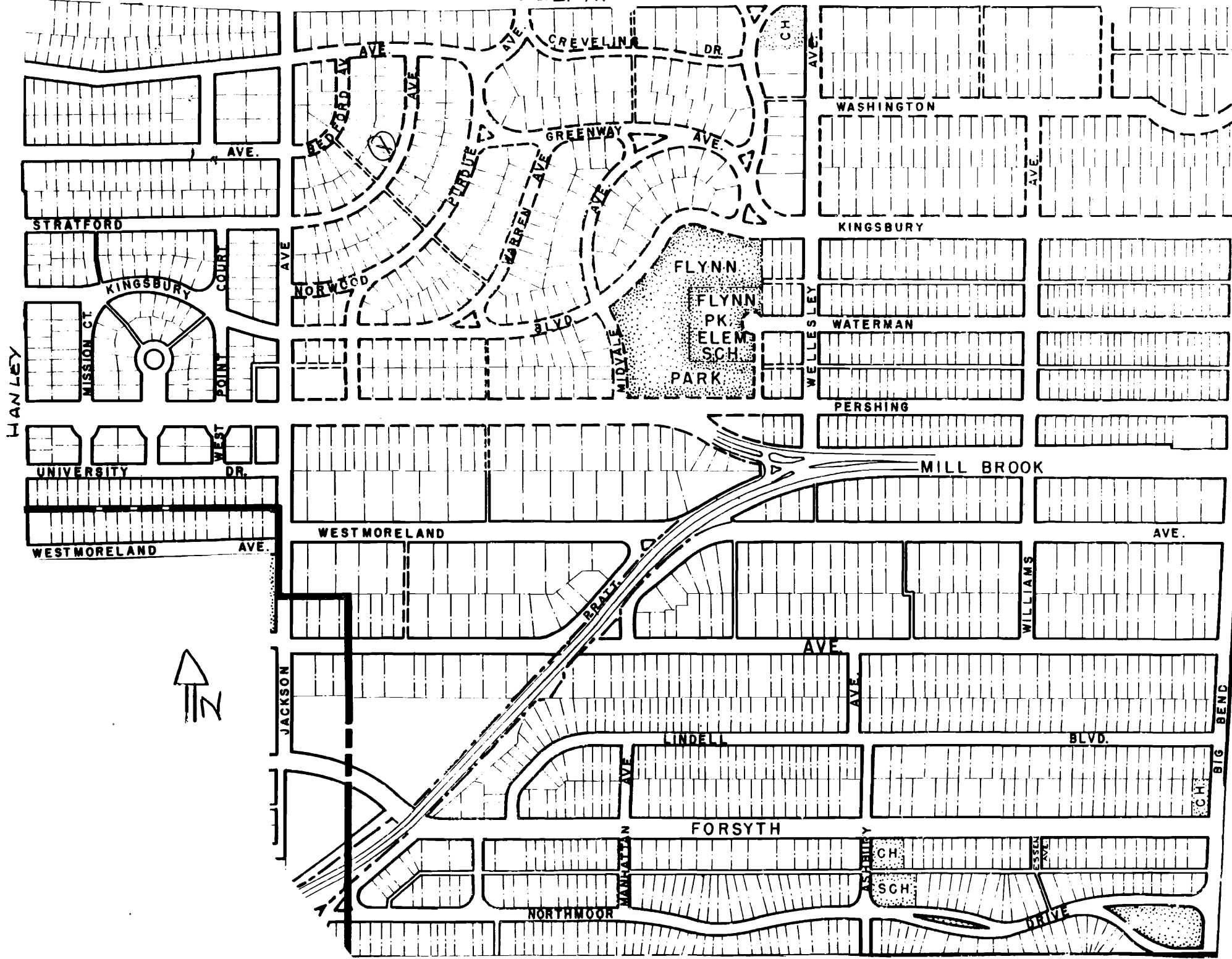
Missouri Office Of Historic Preservation  
**HISTORIC INVENTORY**

P.O. Box 176  
 Jefferson City, Missouri 65102

SL-AS-014-017

1. No.		4. Present Name(s) Jacob Steinhauer		1. No.
2. County St. Louis		5. Other Name(s)		
3. Location of Negatives St. Louis County Parks		559 Stratford		2. County St. Louis
6. Specific Location Lot 7, Block 6 University Hills		16. Thematic Category 030		
7. City or Town If Rural, Township & Vicinity University City		17. Date(s) or Period constructed 1928		3. Present Name(s) Jacob Steinhauer
8. Site Plan with North Arrow 		18. Style or Design Tudor Revival 53		
9. Coordinates UTM Lat Long		19. Architect or Engineer E. W. Arbogast 6625 Delmar		4. Present Name(s) Jacob Steinhauer
10. Site II Building <input checked="" type="checkbox"/> Structure II Object <input type="checkbox"/>		20. Contractor or Builder Arbogast Construction Co.		
11. On National Register? Yes <input type="checkbox"/> No <input checked="" type="checkbox"/>		21. Original Use, if apparent residence OIA 30		5. Other Name(s) 559 Stratford
12. Is II Eligible? Yes <input checked="" type="checkbox"/> No <input type="checkbox"/>		22. Present Use residence OB		
13. Part of Estab. Hist. Dist.? Yes <input type="checkbox"/> No <input checked="" type="checkbox"/>		23. Ownership Public <input type="checkbox"/> Private <input checked="" type="checkbox"/>		6. Other Name(s)
14. District Potent'l? Yes <input checked="" type="checkbox"/> No <input type="checkbox"/>		24. Owner's Name & Address, if known Ronald & Miriam Munson 63130		
15. Name of Established District		25. Open to Public? Yes <input type="checkbox"/> No <input checked="" type="checkbox"/>		7. Other Name(s)
		26. Local Contact Person or Organization		
16. Name of Established District		27. Other Surveys in Which Included		8. Other Name(s)
42. Further Description of Important Features This house is accentuated by two projecting gable bays, one containing the entrance in the left bay. The entry consists of brick with a single arched door. A hipped projecting gable is featured on the center front slope. A paired double-hung window with four-over-four lights is positioned in this hipped bay. The right gable bay contains an arched casement window on the second floor.		28. No. of Stories 2		9. Other Name(s)
		29. Basement? Yes <input checked="" type="checkbox"/> No <input type="checkbox"/>		
		30. Foundation Material concrete 65		10. Other Name(s)
		31. Wall Construction masonry UD		
		32. Roof Type & Material GB gable/tile 70		11. Other Name(s)
		33. No. of Bays Front 3 Side 4		
		34. Wall Treatment stucco/brick 61		12. Other Name(s)
		35. Plan Shape rectangular		
		36. Changes (Explain in #42) Addition <input type="checkbox"/> Altered <input type="checkbox"/> Moved <input type="checkbox"/>		13. Other Name(s)
		37. Condition Interior unknown Exterior good		
		38. Preservation Underway? Yes <input type="checkbox"/> No <input checked="" type="checkbox"/>		14. Other Name(s)
		39. Endangered? By What? Yes <input type="checkbox"/> No <input checked="" type="checkbox"/>		
		40. Visible from Public Road? Yes <input checked="" type="checkbox"/> No <input type="checkbox"/>		15. Other Name(s)
		41. Distance from and Frontage on Road 30'/55'		
43. History and Significance According to directories this house stood vacant until 1930. The first owner was Jacob Steinhauer whose occupation was listed as jeweler. By 1936 Samuel and Florence Steinhauer became the second owners. Samuel was listed as a salesman. By 1938 John L. Nagle was listed as a resident at this address - but not as the owner. In 1943 Frank P. and Cathy A. McGill resided at this address, along with Frank L. and Kitty McGill,		Photo		16. Other Name(s)
44. Description of Environment and Outbuildings Detached garage at rear lot line, near the northwest corner of the lot.				
45. Sources of Information University City building permit #4137, 3/5/28 Daily Record 3/13/28 county directories on site inspection		46. Prepared by V-J Bass		17. Other Name(s)
		47. Organization St. Louis County Parks		
		48. Date 7/86		18. Other Name(s)
		49. Revision Date(s)		

DELMAR



Jacob Steinhauer  
559 Stratford

43. continued

Francis E. McGill, and James J. McGill. This family was listed as printers. By 1953 Vernon and Ruth Outman resided at this address. Outman was listed as the chief engineer for McDonnell Aircraft.

4/1670G

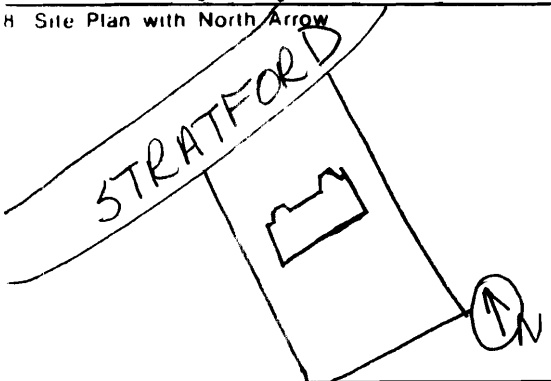
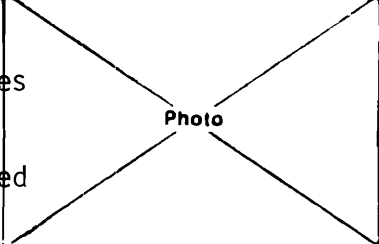




Missouri Office Of Historic Preservation  
**HISTORIC INVENTORY**

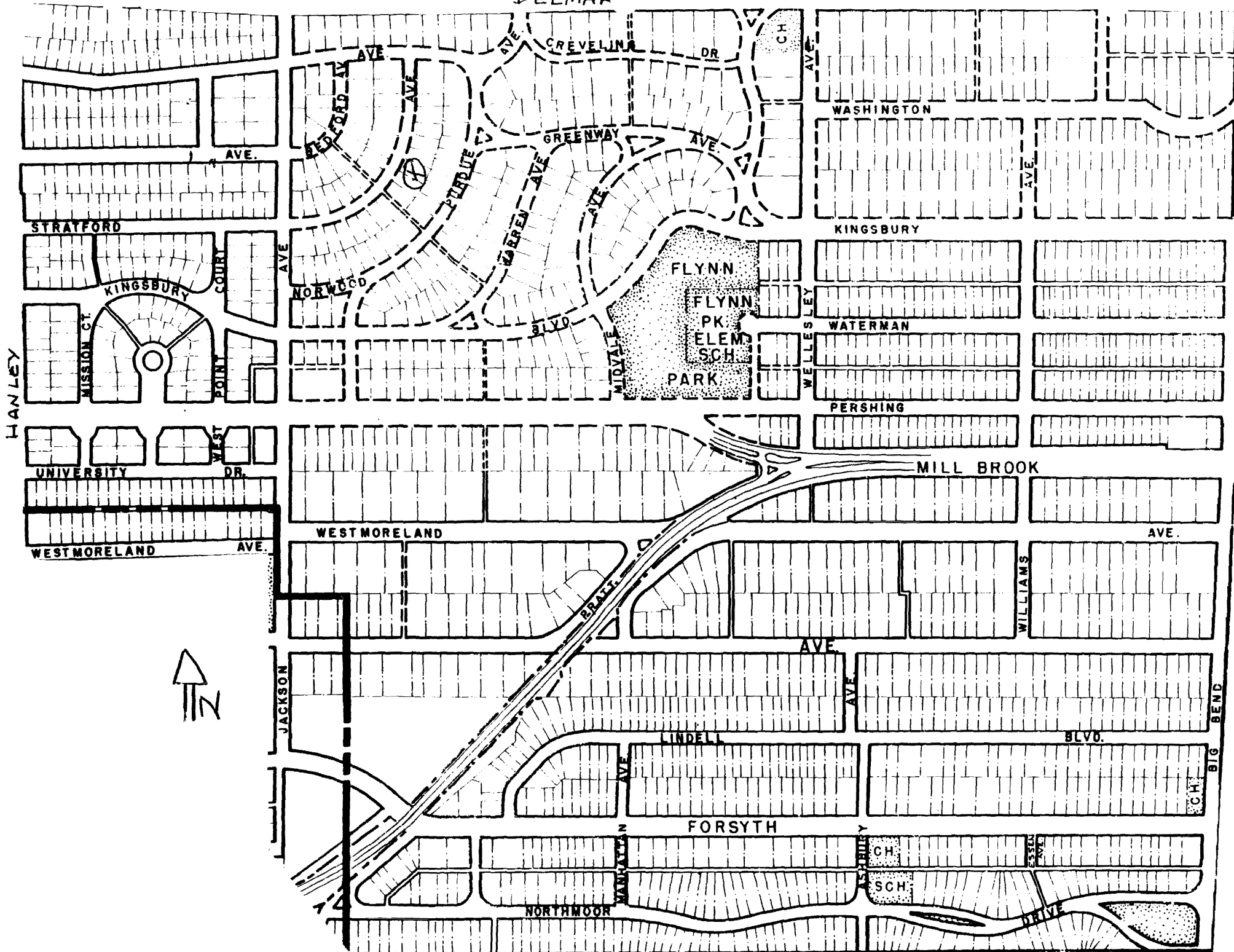
P.O. Box 176  
 Jefferson City, Missouri 65102

SL-AS-014-218

1 No		4. Present Name(s) Julius C. Wolf		1. No.
2 County St. Louis		5. Other Name(s)		
3 Location of Negatives St. Louis County Parks		560 Stratford		
6 Specific Location Lot 34, Block 7 University Hills		16. Thematic Category 030		2. County St. Louis
7 City or Town If Rural, Township & Vicinity University City		17. Date(s) or Period constructed 1936		
8 Site Plan with North Arrow 		18. Style or Design 50		4. Present Name(s) Julius C. Wolf
		19. Architect or Engineer		
9 Coordinates UTM Lat Long		20. Contractor or Builder		5. Other Name(s) 560 Stratford
10 Site II Building <input checked="" type="checkbox"/> Structure II Object II		21. Original Use, if apparent <i>Other</i> residence <i>DA</i> 20 30		
11 On National Register? Yes <input type="checkbox"/> No <input checked="" type="checkbox"/>		22. Present Use residence		6. No. of Stories 2
12 Is II Eligible? Yes <input checked="" type="checkbox"/> No <input type="checkbox"/>		23 Ownership Public <input type="checkbox"/> Private <input checked="" type="checkbox"/>		
13 Part of Estab. Hist. Dist.? Yes <input type="checkbox"/> No <input checked="" type="checkbox"/>		24. Owner's Name & Address, if known Gregory & Barbara Koppe 63130		29. Basement? Yes <input checked="" type="checkbox"/> No <input type="checkbox"/>
15 Name of Established District		25. Open to Public? Yes <input type="checkbox"/> No <input checked="" type="checkbox"/>		30. Foundation Material 40 squared coarse rubble
		26. Local Contact Person or Organization		31. Wall Construction brick masonry <i>UD</i>
		27. Other Surveys in Which Included		32. Roof Type & Material GB gable/slate 45
				33. No. of Bays Front 3 Side 2/3
				34. Wall Treatment common bond 30
				35. Plan Shape rectangular
				36. Changes (Explain in #42) Addition <input type="checkbox"/> Altered <input type="checkbox"/> Moved <input type="checkbox"/>
				37. Condition Interior <u>unknown</u> Exterior <u>good</u>
				38. Preservation Underway? Yes <input type="checkbox"/> No <input checked="" type="checkbox"/>
				39. Endangered? By What? Yes <input type="checkbox"/> No <input checked="" type="checkbox"/>
				40. Visible from Public Road? Yes <input checked="" type="checkbox"/> No <input type="checkbox"/>
				41. Distance from and Frontage on Road 30' / 55'
42 Further Description of Important Features		Three gable dormers accentuate this roofline. Single double-hung windows with six-over-six lights are positioned in each bay on the second floor. The first floor features a central entrance with a classical surround. Two three-sectional bay windows with 4/6, 8/12, 4/6 lights are positioned under metal-seamed hipped roof. Chimneys are located on each side faced centered at the ridge.		Photo 
43 History and Significance		The first owners were Julius C. and Clara Wolf. Wolf was listed in directories as working in the shoe machinery business. By 1943, the second owners were Ed J. Powers, Jr. and his wife Anne. Powers was vice-president of the McCabe Powers Auto Body Company. By 1949 the third owner was Mrs. Mary M. Crow (widow of Wayman). Mrs. Crowe was still residing at this address in 1953.		
44 Description of Environment and Outbuildings				
45 Sources of Information		University City building permit #6590, 6/27/36 county directories on site inspection		
		46. Prepared by V-J Bass		
		47. Organization St. Louis County Parks		
		48. Date 7/86		49. Revision Date(s)




DELMAR





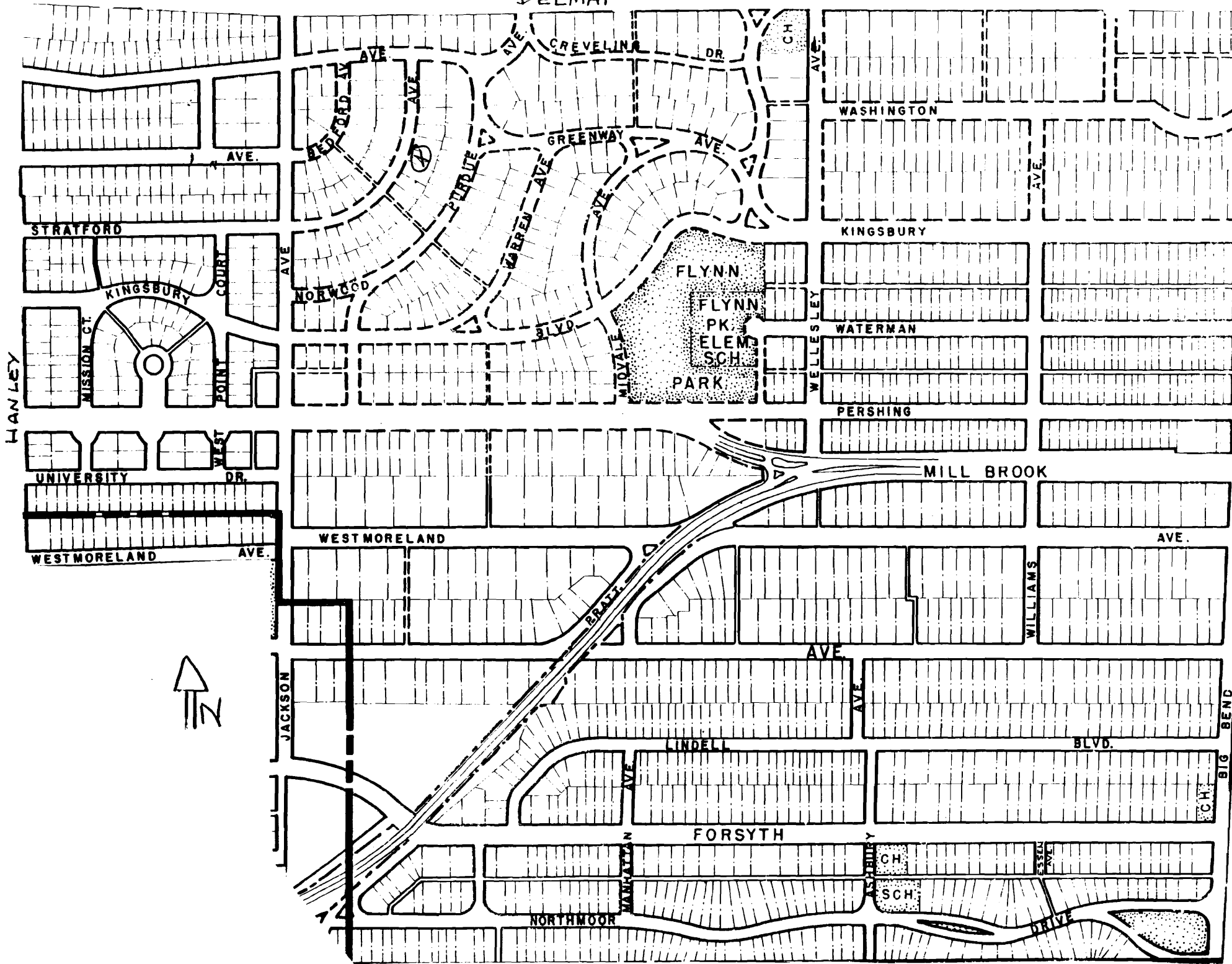
Missouri Office of Historic Preservation  
**HISTORIC INVENTORY**

P.O. Box 176  
 Jefferson City, Missouri 65102

<p>1 No</p> <p>2 County St. Louis</p> <p>3 Location of Negatives St. Louis County Parks</p> <p>6 Specific Location Lot 35, Block 7 University Hills</p> <p>7 City or Town, If Rural, Township &amp; Vicinity University City</p> <p>8 Site Plan with North Arrow   </p> <p>9 Coordinates UTM Lat Long</p> <p>10 Site Building <input checked="" type="checkbox"/> Structure Object <input type="checkbox"/></p> <p>11 On National Register? Yes <input type="checkbox"/> No <input checked="" type="checkbox"/></p> <p>12 Is It Eligible? Yes <input checked="" type="checkbox"/> No <input type="checkbox"/></p> <p>13 Part of Estab. Hist. Dist.? Yes <input type="checkbox"/> No <input checked="" type="checkbox"/></p> <p>14 District Potent'l? Yes <input checked="" type="checkbox"/> No <input type="checkbox"/></p> <p>15 Name of Established District</p>	<p>4. Present Name(s) Harry M. Boeckmann</p> <p>5. Other Name(s) 564 Stratford</p> <p>16. Thematic Category 030</p> <p>17. Date(s) or Period constructed 1928</p> <p>18. Style or Design Bungalow 50 20</p> <p>19. Architect or Engineer</p> <p>20. Contractor or Builder S H Keiser 134 Linden</p> <p>21. Original Use, if apparent residence <sup>other</sup> 30 40 20</p> <p>22. Present Use residence <sup>prch</sup> R1 VE</p> <p>23. Ownership Public <input type="checkbox"/> Private <input checked="" type="checkbox"/></p> <p>24. Owner's Name &amp; Address, if known George &amp; Eloise Govero 63130</p> <p>25. Open to Public? Yes <input type="checkbox"/> No <input checked="" type="checkbox"/></p> <p>26. Local Contact Person or Organization</p> <p>27. Other Surveys in Which Included</p>	<p>28. No. of Stories 1 1/2</p> <p>29. Basement? Yes <input checked="" type="checkbox"/> No <input type="checkbox"/></p> <p>30. Foundation Material brick 30</p> <p>31. Wall Construction brick masonry UD</p> <p>32. Roof Type &amp; Material cross gable/tile 70</p> <p>33. No. of Bays Front 2/3 Side 1/4 DR</p> <p>34. Wall Treatment common bond 30</p> <p>35. Plan Shape L-shape</p> <p>36. Changes (Explain in #42) Addition <input type="checkbox"/> Altered <input type="checkbox"/> Moved <input type="checkbox"/></p> <p>37. Condition Interior unknown Exterior good</p> <p>38. Preservation Underway? Yes <input type="checkbox"/> No <input checked="" type="checkbox"/></p> <p>39. Endangered? By What? Yes <input type="checkbox"/> No <input checked="" type="checkbox"/></p> <p>40. Visible from Public Road? Yes <input checked="" type="checkbox"/> No <input type="checkbox"/></p> <p>41. Distance from and Frontage on Road 30' / 55'</p>
<p>42 Further Description of Important Features This house has a pronounced two-bay street-facing gable containing the recessed central entrance. The arched entry is accentuated with a brick rowlock course arch with stone end caps. A three-sectional double-hung window with six-over-one lights flanks the entry in the right bay. This window is decorated with a soldier-course flat arch with stone squares spaced between the window divisions. A projecting stone lugsill supported</p>		<p>Photo</p>
<p>43 History and Significance The first owners were Harry M. and Alice W. Boeckmann. Boeckmann was listed in directories as a realtor. This family was still residing at this address in 1953.</p>		
<p>44 Description of Environment and Outbuildings</p>		
<p>45 Sources of Information University City building permit #4213, 4/11/28 Daily Record, 4/17/28 county directories on site inspection</p>	<p>46. Prepared by V-J Bass</p> <p>47 Organization St. Louis County Parks</p> <p>48. Date 7/86</p> <p>49 Revision Date(s)</p>	

1 No.  
 2. County St. Louis  
 4 Present Name(s) Harry M. Boeckmann  
 5 Other Name(s) 564 Stratford

DELMAR



HANLEY

STRATFORD

KINGSBURY

UNIVERSITY

WESTMORELAND

WESTMORELAND

JACKSON

LINDELL

FORSYTH

NORTHMOOR

DELMAR

CREVELING DR.

GREENWAY AVE.

WARREN AVE.

BLVD.

FLYNN

FLYNN

PK.

ELEM.

SCH.

PARK

WASHINGTON

KINGSBURY

WATERMAN

PERSHING

MILL BROOK

AVE.

AVE.

BLVD.

WILLIAMS

BIG BEND

CH.

SCH.

DRIVE

Harry M. Boeckmann  
564 Stratford

42. continued

by stone brackets highlight this bay. The gable end contains a casement window accentuated by a stone lugsill and brick flat arch with stone squares positioned in the center and at the corners. The left bay contains a three-sectional window similar to the right bay window. This wing is recessed from the gable bay. A small gable roof dormer with return is positioned on the front left bay slope. A chimney is positioned on the north facade below the ridge.

5/1670G

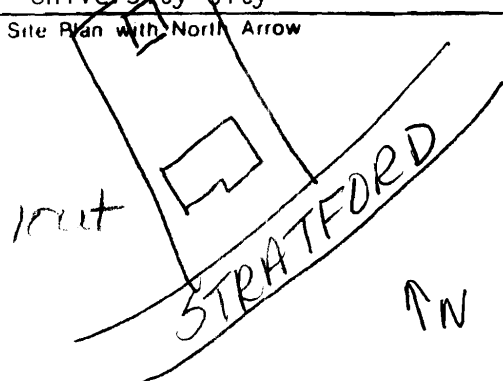
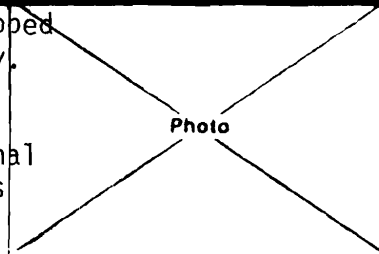






Missouri Office Of Historic Preservation  
**HISTORIC INVENTORY**

P.O. Box 176  
 Jefferson City, Missouri 65102

<p>1 No</p> <p>2 County St. Louis</p> <p>3 Location of Negatives St. Louis County</p> <p>6 Specific Location Lot 6, Block 6 University Hills</p> <p>7 City or Town, or Rural, Township &amp; Vicinity University City</p> <p>8 Site Plan with North Arrow</p>  <p>9 Coordinates UTM Lat Long</p> <p>10 Site Building Structure Object  <input type="checkbox"/> <input checked="" type="checkbox"/> <input type="checkbox"/> <input type="checkbox"/></p> <p>11 On National Register? Yes <input type="checkbox"/> No <input checked="" type="checkbox"/></p> <p>12 Is It Eligible? Yes <input checked="" type="checkbox"/> No <input type="checkbox"/></p> <p>13 Part of Estab Hist Dist? Yes <input type="checkbox"/> No <input checked="" type="checkbox"/></p> <p>14 District Potent'l? Yes <input checked="" type="checkbox"/> No <input type="checkbox"/></p> <p>15 Name of Established District</p>	<p>4. Present Name(s) Clinton W. Lane</p> <p>5. Other Name(s) 567 Stratford</p> <p>16. Thematic Category 030</p> <p>17 Date(s) or Period constructed 1932</p> <p>18. Style or Design Tudor Revival 53</p> <p>19. Architect or Engineer</p> <p>20. Contractor or Builder</p> <p>21. Original Use, if apparent residence <i>other</i> 40 lot 20 30</p> <p>22 Present Use <i>prev</i> residence <i>R1</i></p> <p>23 Ownership Public <input type="checkbox"/> Private <input checked="" type="checkbox"/></p> <p>24. Owner's Name &amp; Address, if known Robert P. &amp; Josephine Bruner 63130</p> <p>25. Open to Public? Yes <input type="checkbox"/> No <input checked="" type="checkbox"/></p> <p>26. Local Contact Person or Organization</p> <p>27. Other Surveys in Which Included</p>	<p>28. No. of Stories 2</p> <p>29. Basement? Yes <input checked="" type="checkbox"/> No <input type="checkbox"/></p> <p>30. Foundation Material concrete</p> <p>31. Wall Construction brick masonry</p> <p>32. Roof Type &amp; Material <i>CG</i> clipped gable/slate <i>75</i></p> <p>33. No. of Bays Front 3 Side 3</p> <p>34. Wall Treatment common bond 30</p> <p>35. Plan Shape rectangular</p> <p>36. Changes (Explain in #42) Addition <input type="checkbox"/> Altered <input type="checkbox"/> Moved <input type="checkbox"/></p> <p>37. Condition Interior unknown Exterior good</p> <p>38. Preservation Underway? Yes <input type="checkbox"/> No <input checked="" type="checkbox"/></p> <p>39. Endangered? By What? Yes <input type="checkbox"/> No <input checked="" type="checkbox"/></p> <p>40. Visible from Public Road? Yes <input checked="" type="checkbox"/> No <input type="checkbox"/></p> <p>41. Distance from and Frontage on Road 30'/60'</p>
<p>42 Further Description of Important Features This house is accentuated with a clipped gable positioned in the right bay which slopes down over the entry. A dormer projects out over the entrance facing south. The arched entry, accented by wedge-shaped stone, contains a recessed door. The two windows that flank the entrance consist of a three-sectional casement window with rectangular-shaped transoms with three lights in each transom. These windows are highlighted with stone blocks</p>		
<p>43 History and Significance The first owners were Dr. Clinton W. and Pauline Lane. By 1938 the second and current owners were residing at this address. By 1953 Josephine was widowed.</p>		
<p>44 Description of Environment and Outbuildings Detached garage at rear lot line, centered</p>		

1 No.

2 County  
St. Louis

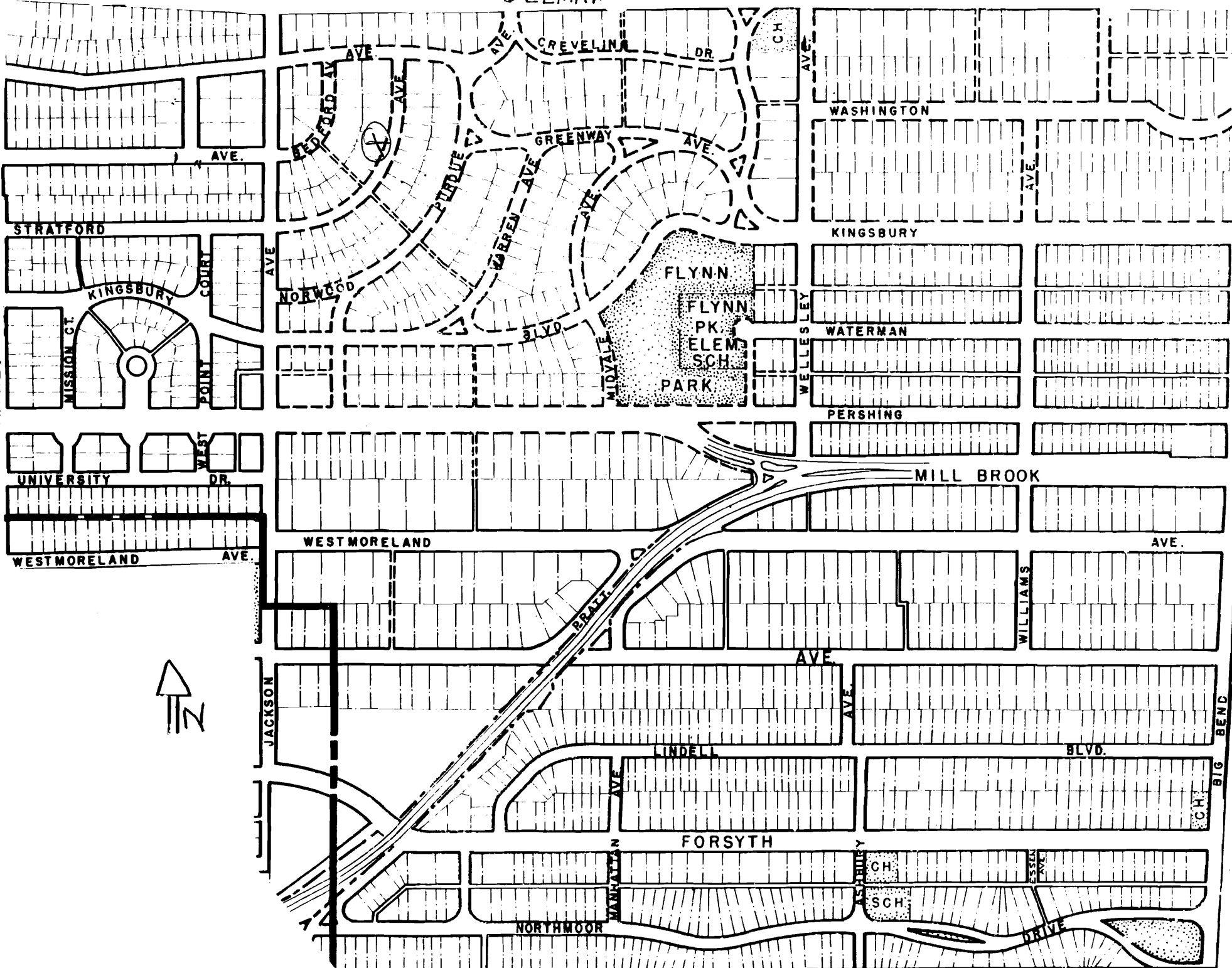
4 Present Name(s)  
Clinton W. Lane

5 Other Name(s)  
567 Stratford

<p>45 Sources of Information University City building permit: index card missing from file county directories on site inspection</p>	<p>46. Prepared by V-J Bass</p> <p>47. Organization St. Louis County Parks</p> <p>48. Date 7/86</p> <p>49. Revision Date(s)</p>
--	---

DELMAR

HANLEY



STRATFORD

KINGSBURY

MISSION CT

COURT

WEST

UNIVERSITY

DR.

WESTMORELAND

AVE.

JACKSON

NORTHMOOR

FORSYTH

LINDELL

AVE.

BLVD.

WILLIAMS

AVE.

MILL BROOK

PERSHING

WATERMAN

KINGSBURY

WASHINGTON

FLYNN

FLYNN

PK.

ELEM.

SCH.

PARK

GREENWAY

AVE.

WARREN

BLVD.

PURDUE

DR.

NORWOOD

BEDFORD

AVE.

AVE.

CREVELING

DR.

CH

AVE.

AVE.

WELLESLEY

BIG BEND

CH

CH

SCH.

ESSEX

AVE.

DRIVE

Clinton W. Lane  
567 Stratford

42. continued

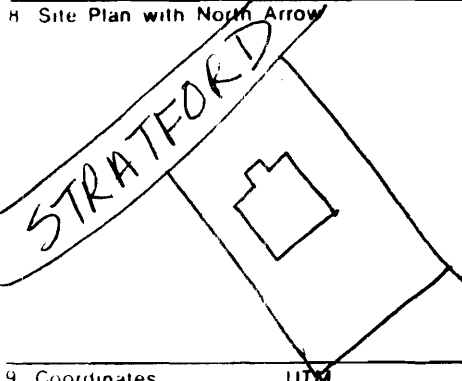
on the window heads. The right bay on the second floor contains two single double-hung windows. The clipped gable roof projects out over these windows and are supported by four brackets. The left bay on the second floor features a paired double-hung window with diamond-shaped panes in the upper sash.

6/1670G



Missouri Office Of Historic Preservation  
**HISTORIC INVENTORY**

P.O. Box 176  
 Jefferson City, Missouri 65102

1 No 2 County St. Louis 3 Location of Negatives St. Louis County Parks 6 Specific Location Lot 36, Block 7 University Hills 7 City or Town If Rural, Township & Vicinity University City 8 Site Plan with North Arrow  9 Coordinates UTM Lat Long 10 Site II Building <input checked="" type="checkbox"/> Structure II Object <input type="checkbox"/> 11 On National Register? Yes <input type="checkbox"/> No <input checked="" type="checkbox"/> 12 Is II Eligible? Yes <input checked="" type="checkbox"/> No <input type="checkbox"/> 13 Part of Estab Hist Dist? Yes <input type="checkbox"/> No <input checked="" type="checkbox"/> 14 District Potent'l? Yes <input checked="" type="checkbox"/> No <input type="checkbox"/> 15 Name of Established District	4. Present Name(s) Edwin J. Pitzer 5. Other Name(s) 568 Stratford 16. Thematic Category 030 17. Date(s) or Period constructed 1927 18. Style or Design Bungalow 50 22 19. Architect or Engineer 20. Contractor or Builder George W. Tripp 21. Original Use, if apparent residence CIA 30 22. Present Use residence CB SW 23. Ownership Public <input type="checkbox"/> Private <input checked="" type="checkbox"/> 24. Owner's Name & Address, if known Lawrence & Karen Connor 63130 25. Open to Public? Yes <input type="checkbox"/> No <input checked="" type="checkbox"/> 26. Local Contact Person or Organization 27. Other Surveys in Which Included	28. No. of Stories 1 1/2 29. Basement? Yes <input checked="" type="checkbox"/> No <input type="checkbox"/> 30. Foundation Material concrete 65 31. Wall Construction brick masonry ub 32. Roof Type & Material clipped gable/tile 70 33. No. of Bays Front 1/4 Side 2/2 34. Wall Treatment common bond 30 35. Plan Shape rectangular 36. Changes (Explain in #42) Addition <input type="checkbox"/> Altered <input type="checkbox"/> Moved <input type="checkbox"/> 37. Condition Interior unknown Exterior good 38. Preservation Underway? Yes <input type="checkbox"/> No <input checked="" type="checkbox"/> 39. Endangered? By What? Yes <input type="checkbox"/> No <input checked="" type="checkbox"/> 40. Visible from Public Road? Yes <input checked="" type="checkbox"/> No <input type="checkbox"/> 41. Distance from and Frontage on Road 30'/55'	1. No.  2. County St. Louis  4. Present Name(s) Edwin J. Pitzer  5. Other Name(s) 568 Stratford
42. Further Description of Important Features This house contains a high slope clipped gable roof. A shed roof dormer is positioned in the left bay on the front slope. This dormer contains a three-sectional double-hung bay window with four-over-one lights. A planter decorates this bay. The entrance is highlighted with a projecting gable bay which is slightly off-center to the front facade. A single arched door with screen is centered to this bay. A chimney extends through		Photo	
43. History and Significance The first owners were Edwin J. and Ethel Pitzer. Pitzer was listed as an office manager. Grace, a daughter, also resided at this address. By 1932 the second owner was Emil J. Nitzschman. By 1953 Mercedes E. Nitzschman was listed as owner of this property.			
44. Description of Environment and Outbuildings			
Sources of Information University City building permit, 7/28/27, #3902 Daily Record 8/12/27 county directories on site inspection		46. Prepared by V-J Bass 47. Organization St. Louis County Parks 48. Date 7/86 49. Revision Date(s)	





Edwin J. Pitzer  
568 Stratford

42. continued

the eaves behind the entry on the south facade corner. The first floor contains a paired double-hung window with six-over-one lights next to the chimney. The right bay contains french doors with small double-hung windows which flank the doors. The left bay contains a three-sectional double-hung window with six-over-one lights.

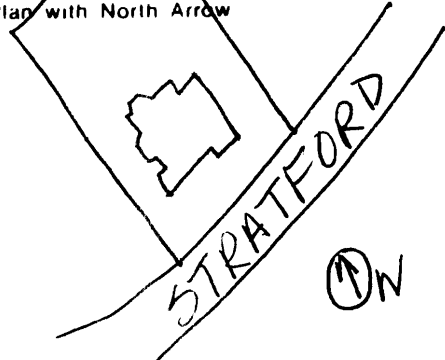
7/1670G



Missouri Office of Historic Preservation  
**HISTORIC INVENTORY**

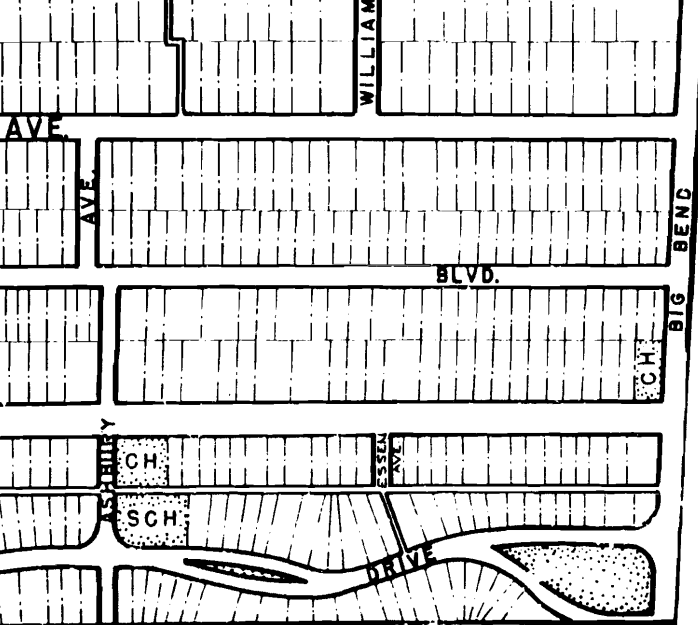
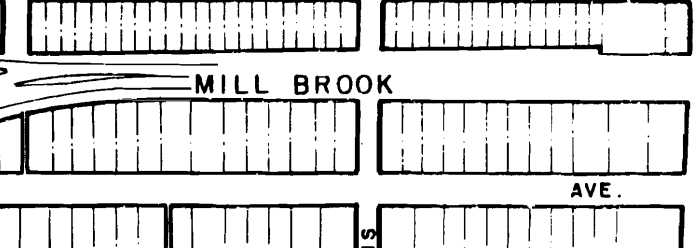
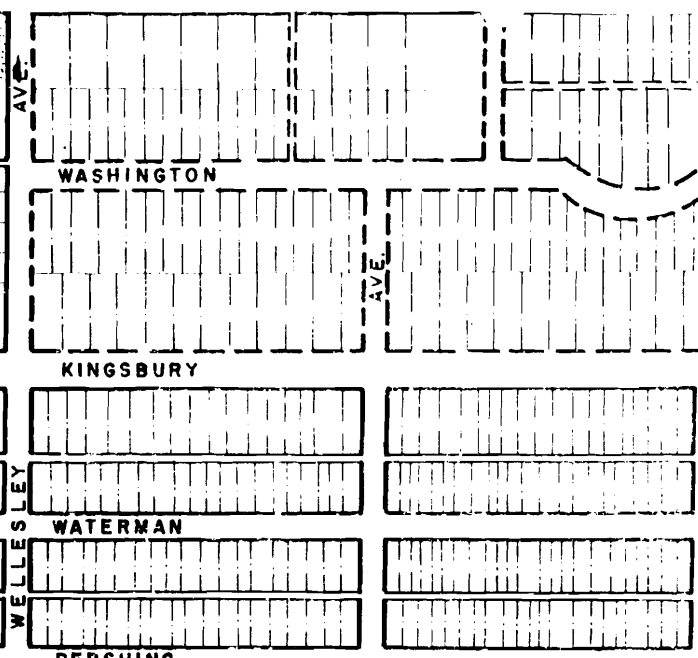
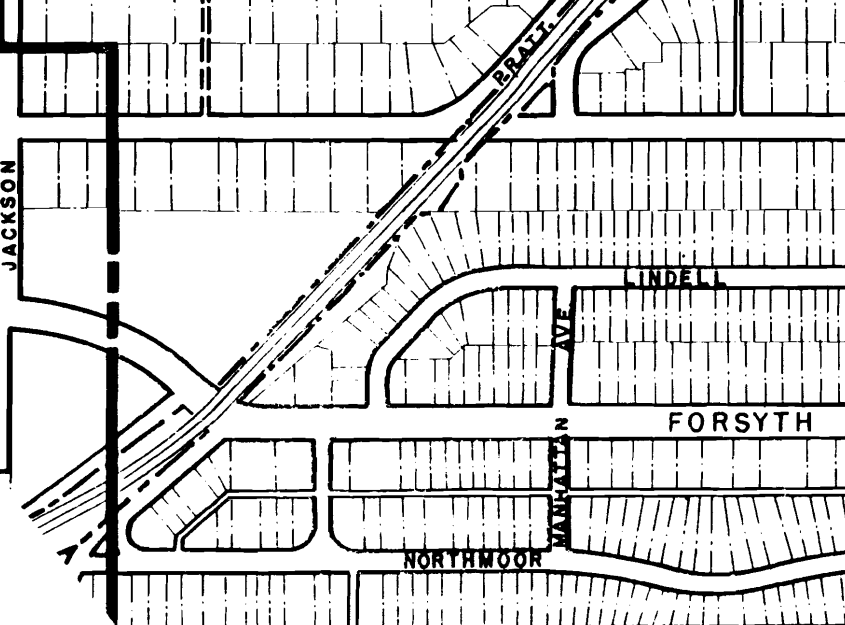
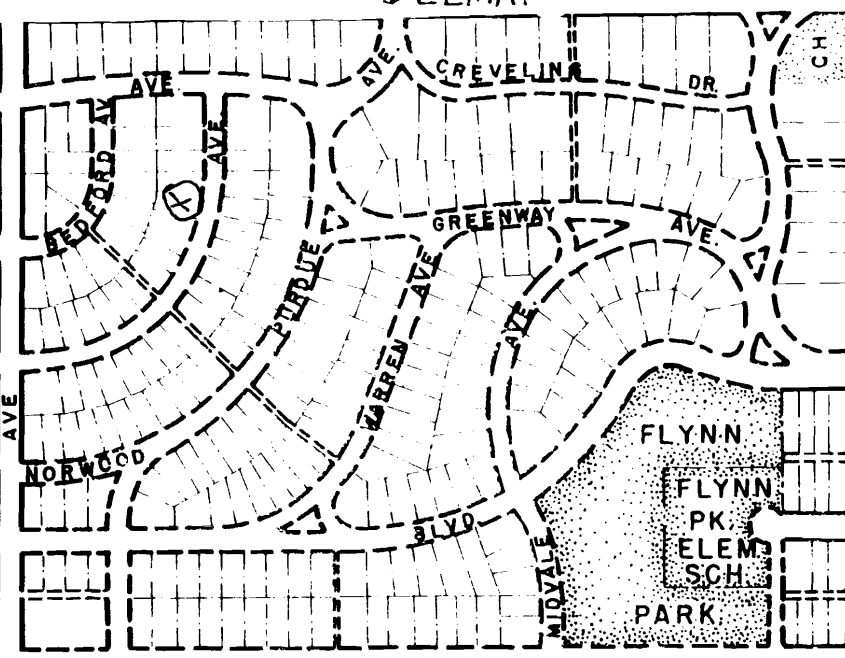
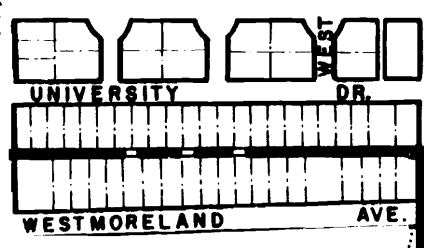
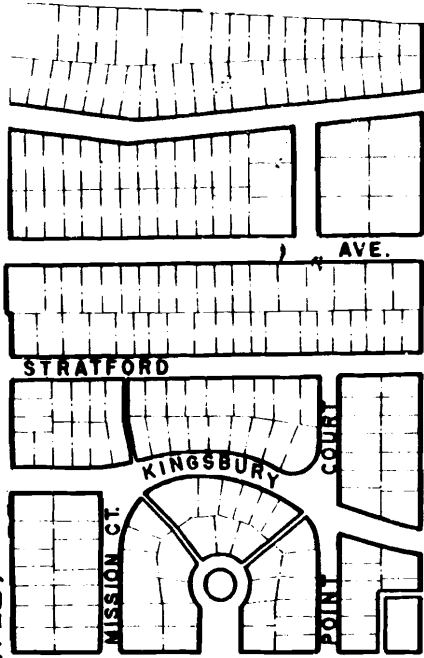
P.O. Box 176  
 Jefferson City, Missouri 65102

SL-AS-014-222

1 No		4. Present Name(s) Clayton J. Embree		1. No.
2 County St. Louis		5. Other Name(s)		
3 Location of Negatives St. Louis County Parks		571 Stratford		2. County St. Louis
6 Specific Location Lot 5, Block 6 University Hills		16. Thematic Category 030		
7 City or Town If Rural, Township & Vicinity University City		17. Date(s) or Period constructed 1925		4. Present Name(s) Clayton J. Embree
8 Site Plan with North Arrow 		18. Style or Design Tudor Revival 53		
9 Coordinates UTM Lat Long		19. Architect or Engineer William A. Brashear		5. Other Name(s) 571 Stratford
10 Site Building <input checked="" type="checkbox"/> Structure <input type="checkbox"/> Object <input type="checkbox"/>		20. Contractor or Builder Missouri Realty & Construction		
11 On National Register? Yes <input type="checkbox"/> No <input checked="" type="checkbox"/>		21. Original Use, if apparent residence OIA other Co. 61 20		6. Present Name(s) Clayton J. Embree
12. Is It Eligible? Yes <input checked="" type="checkbox"/> No <input type="checkbox"/>		22. Present Use residence prch st		
13 Part of Estab. Hist. Dist.? Yes <input type="checkbox"/> No <input checked="" type="checkbox"/>		23. Ownership Public <input type="checkbox"/> Private <input checked="" type="checkbox"/>		7. Present Name(s) Clayton J. Embree
14. District Potent'l? Yes <input checked="" type="checkbox"/> No <input type="checkbox"/>		24. Owner's Name & Address, if known Joseph & Ida Mink 63130		
15 Name of Established District		25. Open to Public? Yes <input type="checkbox"/> No <input checked="" type="checkbox"/>		8. Present Name(s) Clayton J. Embree
42 Further Description of Important Features This house is decorated with a main street-facing gable in the right bay. A one-bay garage is located below the first floor. This gable (above the garage) is decorated with half-timbering. The central entry bay contains a gable roof decorated like the right bay. The single arched door with an aluminum storm is positioned below an aluminum awning. A chimney projects through the eaves to the south of the entrance. The left bay con-		26. Local Contact Person or Organization		
43 History and Significance The first owners were Clayton J. and Florence S. Embree. Embree was listed as an electrical engineer. By 1946, the second owners were Bruce L. and Helen Evans. The house stood vacant in 1953, according to directories.		27. Other Surveys in Which Included		9. Present Name(s) 571 Stratford
44 Description of Environment and Outbuildings		37. Condition Interior <u>unknown</u> Exterior <u>good</u>		
45 Sources of Information University City building permit #2801, 3/5/25 Daily Record 3/12/25 county directories on site inspection		38. Preservation Underway? Yes <input type="checkbox"/> No <input checked="" type="checkbox"/>		10. Present Name(s) 571 Stratford
46. Prepared by V-J Bass		39. Endangered? By What? Yes <input type="checkbox"/> No <input checked="" type="checkbox"/>		
47. Organization St. Louis County Parks		40. Visible from Public Road? Yes <input checked="" type="checkbox"/> No <input type="checkbox"/>		11. Present Name(s) 571 Stratford
48. Date 7/86		41. Distance from and Frontage on Road 30' / 60'		
49. Revision Date(s)		46. Prepared by V-J Bass		12. Present Name(s) 571 Stratford
		47. Organization St. Louis County Parks		
		48. Date 7/86		13. Present Name(s) 571 Stratford
		49. Revision Date(s)		

DELMAR

HANLEY



BIG BEND

Clayton J. Embree  
571 Stratford

42. continued

tains a casement window decorated with a brick flat arch. A small  
hipped dormer is positioned on the front slope in the left bay.

8/1670G

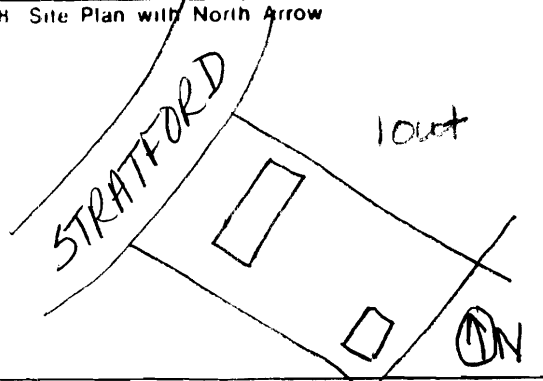




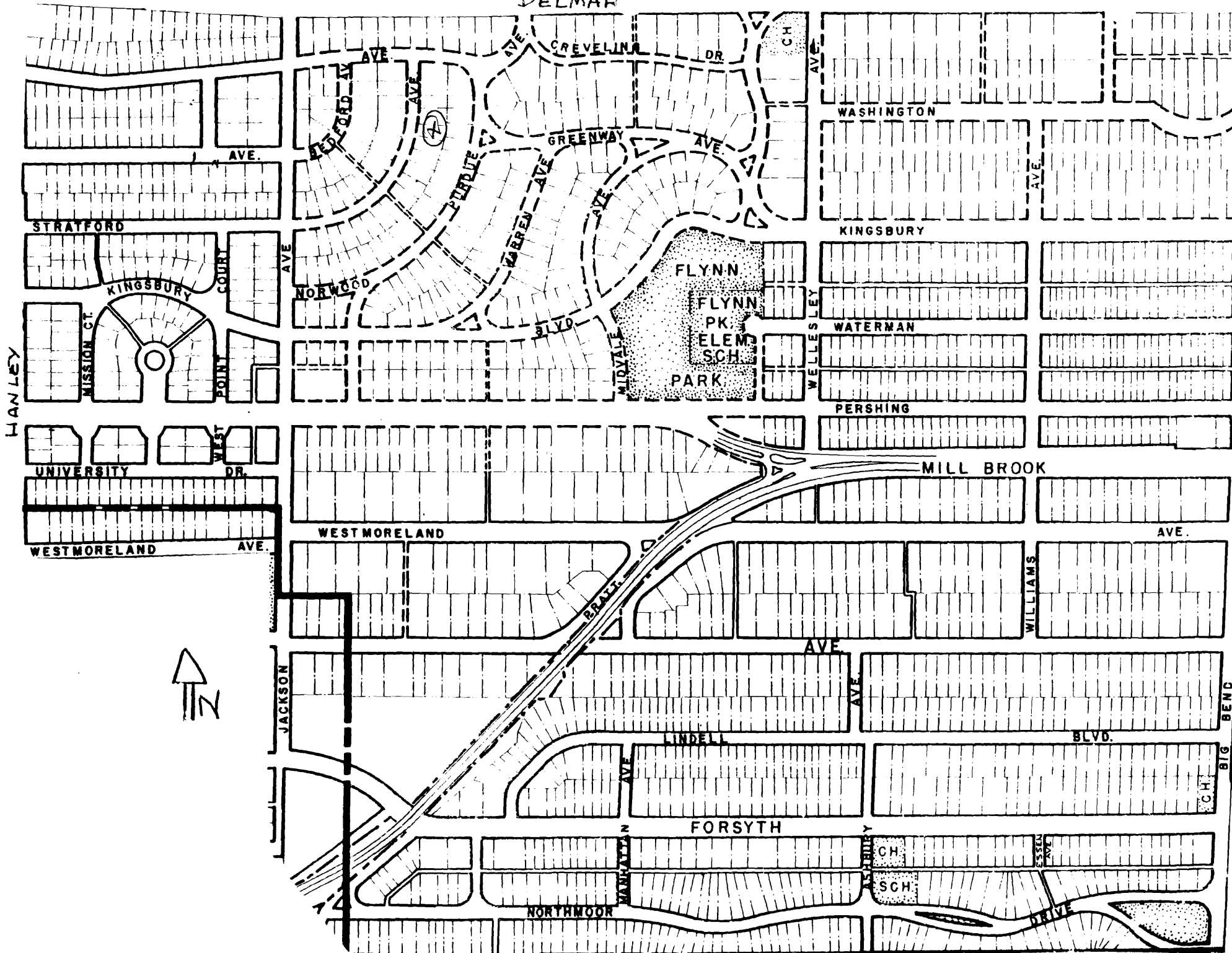
Missouri Office Of Historic Preservation  
**HISTORIC INVENTORY**

P.O. Box 176  
 Jefferson City, Missouri 65102

SL-95-014-223

<p>1 No</p> <p>2 County St. Louis</p> <p>3 Location of Negatives St. Louis County</p>	<p>4. Present Name(s) Harry W. Winsby, Jr.</p> <p>5. Other Name(s) 572 Stratford</p>	<p>1. No.</p>
<p>6 Specific Location Lot 37, Block 7 University Hills</p> <p>7 City or Town If Rural, Township &amp; Vicinity University City</p> <p>8 Site Plan with North Arrow</p> 	<p>16. Thematic Category 030</p> <p>17. Date(s) or Period constructed 1936</p> <p>18. Style or Design Tudor Revival 53</p> <p>19. Architect or Engineer</p> <p>20. Contractor or Builder</p> <p>21. Original Use, if apparent residence OIA 4/1 20</p> <p>22. Present Use residence</p> <p>23. Ownership Public <input type="checkbox"/> Private <input checked="" type="checkbox"/></p> <p>24. Owner's Name &amp; Address, if known Theodore Lewis &amp; Becky Senseman 63130</p> <p>25. Open to Public? Yes <input type="checkbox"/> No <input checked="" type="checkbox"/></p> <p>26. Local Contact Person or Organization</p> <p>27. Other Surveys in Which Included</p>	<p>2. County St. Louis</p>
<p>9 Coordinates UTM Lat Long</p> <p>10 Site <input type="checkbox"/> Building <input checked="" type="checkbox"/> Structure <input type="checkbox"/> Object <input type="checkbox"/></p> <p>11 On National Register? Yes <input type="checkbox"/> No <input checked="" type="checkbox"/> 12 Is It Eligible? Yes <input checked="" type="checkbox"/> No <input type="checkbox"/></p> <p>13 Part of Estab. Hist Dist.? Yes <input type="checkbox"/> No <input checked="" type="checkbox"/> 14. District Potent'l? Yes <input checked="" type="checkbox"/> No <input type="checkbox"/></p> <p>15 Name of Established District</p>	<p>28. No. of Stories 2</p> <p>29. Basement? Yes <input checked="" type="checkbox"/> No <input type="checkbox"/></p> <p>30. Foundation Material squared coarse rubble</p> <p>31. Wall Construction brick masonry</p> <p>32. Roof Type &amp; Material hip/gable/slate 45</p> <p>33. No. of Bays Front 3 Side 2</p> <p>34. Wall Treatment common bond 30</p> <p>35. Plan Shape rectangular</p> <p>36. Changes (Explain in #42) Addition <input type="checkbox"/> Altered <input type="checkbox"/> Moved <input type="checkbox"/></p> <p>37. Condition Interior unknown Exterior good</p> <p>38. Preservation Underway? Yes <input type="checkbox"/> No <input checked="" type="checkbox"/></p> <p>39. Endangered? By What? Yes <input type="checkbox"/> No <input checked="" type="checkbox"/></p> <p>40. Visible from Public Road? Yes <input checked="" type="checkbox"/> No <input type="checkbox"/></p> <p>41. Distance from and Frontage on Road 30'/50'</p>	<p>4. Present Name(s) Harry W. Winsby, Jr.</p>
<p>42 Further Description of Important Features The central bay on the second floor which projects out from the wall is decorated with half-timbering and stucco infill. The vergeboard of this gable bay is decorated with a curvilinear pattern on the long slope. Below this bay is a single door with screen which is decorated with a wide frame lintel. A small fixed window is positioned to the left of the entry. The two windows that flank the entrance consist of a six-sectional ribbon window in the left bay and a three-sectional casement window decorated with</p>	<p>43 History and Significance The first owner was Harry W. Winsby, Jr., who was listed in county directories as a printer. Winsby was still residing at this address in 1953.</p>	<p>5. Other Name(s) 572 Stratford</p>
<p>44 Description of Environment and Outbuildings Detached garage at southeastern corner of lot</p>	<p>45 Sources of Information University City building permit #6487, 4/1/36 county directories on site inspection</p>	<p>46. Prepared by V-J Bass</p> <p>47 Organization St. Louis County Park</p> <p>48. Date 7/86</p> <p>49 Revision Date(s)</p>

DELMAR



Harry W. Winsby, Jr.  
572 Stratford

42. continued

a dark-stained frame lintel. The second floor on the outer bays each feature a single casement window which is framed with a gable roof. A chimney is positioned on each side facade on the hipped roof slope at the eaves.

9/1670G

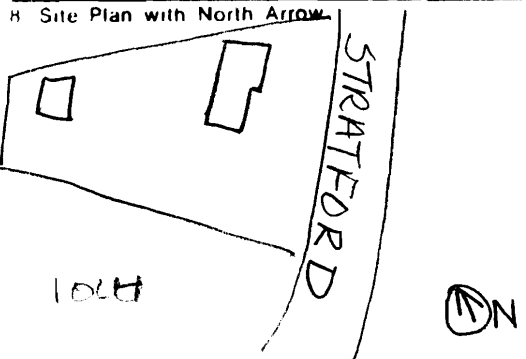






Missouri Office Of Historic Preservation  
**HISTORIC INVENTORY**

P.O. Box 176  
 Jefferson City, Missouri 65102

1. No.		4. Present Name(s) Morris S. Jelenko	
2. County St. Louis		5. Other Name(s)	
3. Location of Negatives St. Louis County Parks		575 Stratford	
6. Specific Location Lot 4, Block 6 University Hills		16. Thematic Category 030	
7. City or Town If Rural, Township & Vicinity University City		17. Date(s) or Period constructed 1931	
8. Site Plan with North Arrow 		18. Style or Design Tudor Revival 53	
9. Coordinates UTM Lat Long		19. Architect or Engineer	
10. Site Building <input checked="" type="checkbox"/> Structure Object <input type="checkbox"/>		20. Contractor or Builder	
11. On National Register? Yes <input type="checkbox"/> No <input checked="" type="checkbox"/>		21. Original Use, if apparent residence <i>CH</i>	
12. Is Eligible? Yes <input type="checkbox"/> No <input checked="" type="checkbox"/>		22. Present Use residence <i>prch RI VE</i>	
13. Part of Estab. Hist. Dist.? Yes <input type="checkbox"/> No <input checked="" type="checkbox"/>		23. Ownership Public <input type="checkbox"/> Private <input checked="" type="checkbox"/>	
14. District Potent'l? Yes <input checked="" type="checkbox"/> No <input type="checkbox"/>		24. Owner's Name & Address, if known Episcopal Church of the Holy Communion 7401 Delmar 63130	
15. Name of Established District		25. Open to Public? Yes <input type="checkbox"/> No <input checked="" type="checkbox"/>	
		26. Local Contact Person or Organization	
		27. Other Surveys in Which Included	
		28. No. of Stories 2	
		29. Basement? Yes <input checked="" type="checkbox"/> No <input type="checkbox"/>	
		30. Foundation Material concrete 65	
		31. Wall Construction brick masonry 40	
		32. Roof Type & Material hip/slate 45	
		33. No. of Bays Front 3/4 Side 3/1	
		34. Wall Treatment common bond 30	
		35. Plan Shape rectangular	
		36. Changes (Explain in #42) Addition <input type="checkbox"/> Altered <input type="checkbox"/> Moved <input type="checkbox"/>	
		37. Condition Interior unknown Exterior good	
		38. Preservation Underway? Yes <input type="checkbox"/> No <input checked="" type="checkbox"/>	
		39. Endangered? By What? Yes <input type="checkbox"/> No <input checked="" type="checkbox"/>	
		40. Visible from Public Road? Yes <input checked="" type="checkbox"/> No <input type="checkbox"/>	
		41. Distance from and Frontage on Road 30'/60'	

1. No.  
2. County  
St. Louis  
4. Present Name(s)  
Morris S. Jelenko  
5. Other Name(s)  
575 Stratford

42. Further Description of Important Features This house is accentuated by three semi-elliptical dormers containing a paired double-hung window with diamond-shaped panes in the upper sash in the left bay. The right bay contains two single double-hung windows with diamond-shaped panes in the upper sashes. The right bay contains a projecting hipped roof which encompasses the entry. The arched entry is flanked by a casement window to the left, and a three-sectional casement window with three

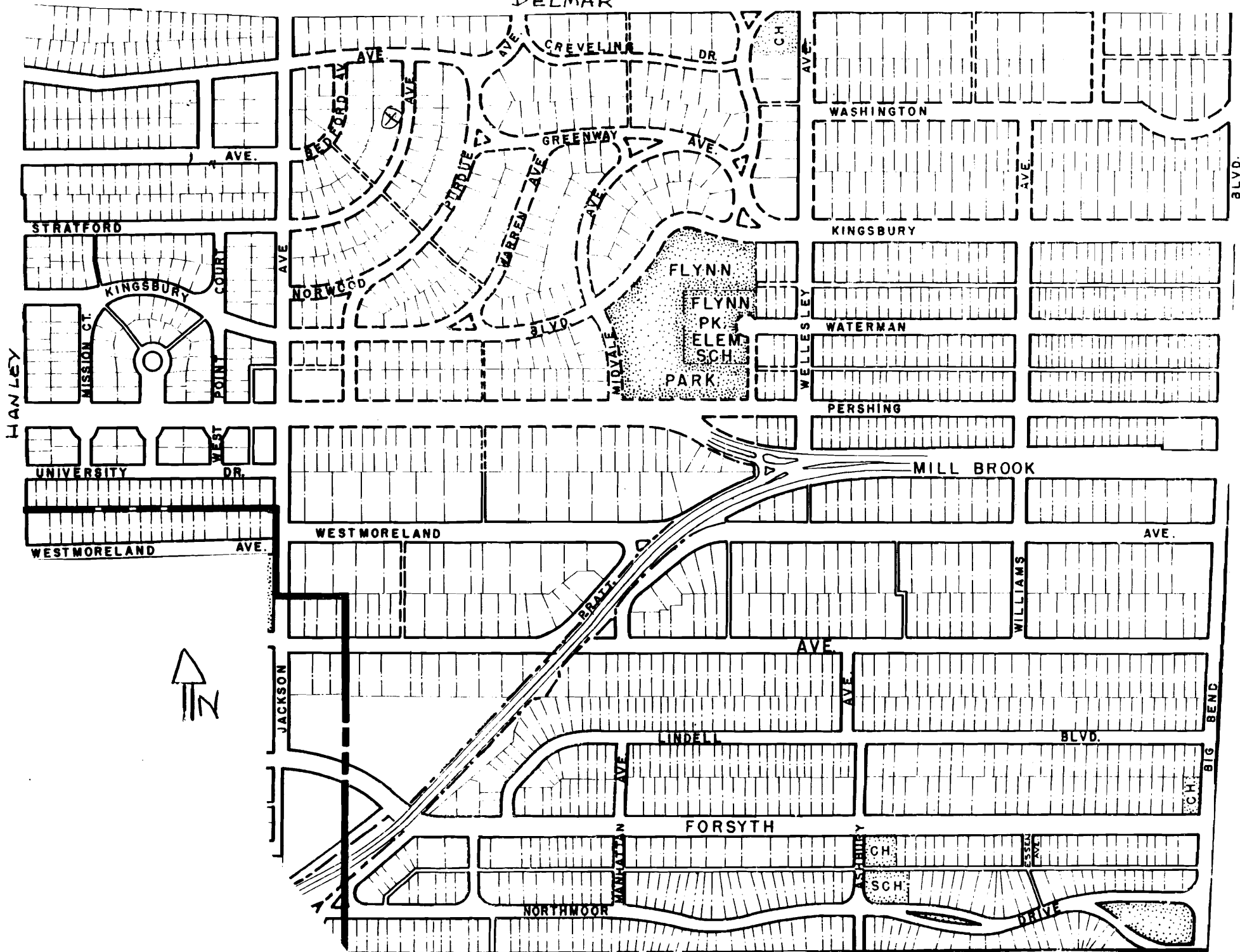
43. History and Significance The first owners were Morris S. and Sarah Jelenko and a daughter, Helen. Jelenko was listed as a department manager in directories. By 1936 the house was vacant. The second owner, by 1938, was Wilson W. Condict. The third owners, a Sam T. and Martha Bassett, were residing at this address by 1941. By 1943 Jack and Hazel I. Cupples resided at this address. Cupples worked for the Cupples Realty Company. This family was

44. Description of Environment and Outbuildings still residing at this address in 1953.

Detached garage at northwest corner of lot.

Sources of Information University City building permit #5561, 10/05/31 county directories on site inspection		46. Prepared by V-J Bass	
		47. Organization St. Louis County Parks	
		48. Date 7/86	49. Revision Date(s)

DELMAR



Morris S. Jelenko  
575 Stratford

42. continued

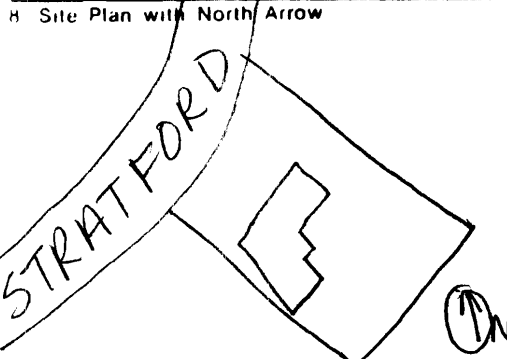
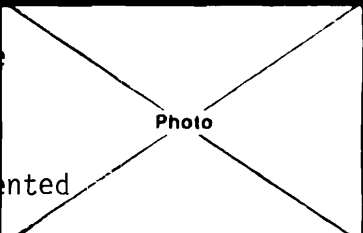
transoms in the right bay. This window is further accentuated with a shaped ashlar lintel and quoins. The entry is highlighted with stone blocks. The left bay also contains a three-sectional casement window decorated with a shaped ashlar lintel. The raised foundation is accentuated by rock-faced coursed stone. A terrace is provided in front of the left bay. A chimney is positioned at the center of the south facade.

10/1670G



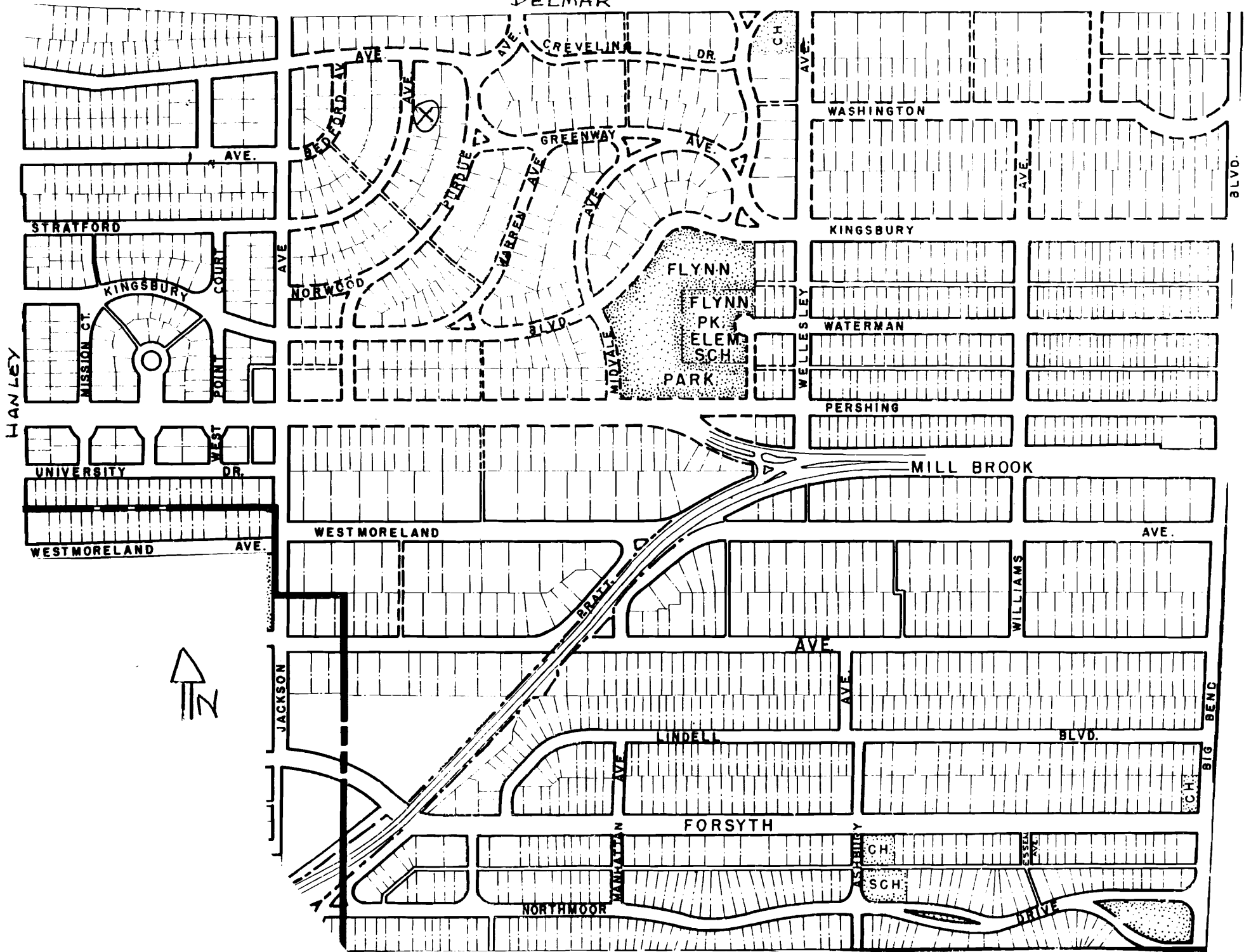
Missouri Office Of Historic Preservation  
**HISTORIC INVENTORY**

P.O. Box 176  
 Jefferson City, Missouri 65102

<p>1 No</p> <p>2 County St. Louis</p> <p>3 Location of Negatives St. Louis County Parks</p> <p>6 Specific Location Lot 38, Block 7, Pt. 37, University Hills</p> <p>7 City or Town If Rural, Township &amp; Vicinity University City</p> <p>8 Site Plan with North Arrow</p>  <p>9 Coordinates UTM Lat Long</p> <table border="1" style="width:100%; border-collapse: collapse;"> <tr> <td>10 Site Building <input checked="" type="checkbox"/></td> <td>Structure Object <input type="checkbox"/></td> </tr> <tr> <td>11 On National Register? Yes <input type="checkbox"/> No <input checked="" type="checkbox"/></td> <td>12 Is Eligible? Yes <input type="checkbox"/> No <input checked="" type="checkbox"/></td> </tr> <tr> <td>13 Part of Estab. Hist. Dist.? Yes <input type="checkbox"/> No <input checked="" type="checkbox"/></td> <td>14 District Potent'l? Yes <input checked="" type="checkbox"/> No <input type="checkbox"/></td> </tr> </table> <p>15 Name of Established District</p>	10 Site Building <input checked="" type="checkbox"/>	Structure Object <input type="checkbox"/>	11 On National Register? Yes <input type="checkbox"/> No <input checked="" type="checkbox"/>	12 Is Eligible? Yes <input type="checkbox"/> No <input checked="" type="checkbox"/>	13 Part of Estab. Hist. Dist.? Yes <input type="checkbox"/> No <input checked="" type="checkbox"/>	14 District Potent'l? Yes <input checked="" type="checkbox"/> No <input type="checkbox"/>	<p>4. Present Name(s) Sidney S. Nelson</p> <p>5. Other Name(s) 576 Stratford</p> <p>16. Thematic Category</p> <p>17. Date(s) or Period constructed 1941</p> <p>18. Style or Design</p> <p>19. Architect or Engineer</p> <p>20. Contractor or Builder</p> <p>21. Original Use, if apparent residence</p> <p>22 Present Use residence</p> <p>23 Ownership Public <input type="checkbox"/> Private <input checked="" type="checkbox"/></p> <p>24. Owner's Name &amp; Address, if known James &amp; Aleda Littlefield 63130</p> <p>25. Open to Public? Yes <input type="checkbox"/> No <input type="checkbox"/></p> <p>26. Local Contact Person or Organization</p> <p>27. Other Surveys in Which Included</p>	<p>1. No.</p> <p>2. County St. Louis</p> <p>4 Present Name(s) Sidney S. Nelson</p> <p>5 Other Name(s) 576 Stratford</p> <p>28. No. of Stories 1½</p> <p>29. Basement? Yes <input checked="" type="checkbox"/> No <input type="checkbox"/></p> <p>30. Foundation Material concrete</p> <p>31. Wall Construction brick masonry</p> <p>32. Roof Type &amp; Material gable/asphalt shingle</p> <p>33. No. of Bays Front 3 Side 2/5</p> <p>34. Wall Treatment common bond</p> <p>35. Plan Shape L-shape</p> <p>36. Changes (Explain in #42) Addition <input type="checkbox"/> Altered <input type="checkbox"/> Moved <input type="checkbox"/></p> <p>37 Condition Interior unknown Exterior good</p> <p>38. Preservation Underway? Yes <input type="checkbox"/> No <input checked="" type="checkbox"/></p> <p>39 Endangered? By What? Yes <input type="checkbox"/> No <input checked="" type="checkbox"/></p> <p>40. Visible from Public Road? Yes <input checked="" type="checkbox"/> No <input type="checkbox"/></p> <p>41. Distance from and Frontage on Road 30'/60'</p>
10 Site Building <input checked="" type="checkbox"/>	Structure Object <input type="checkbox"/>							
11 On National Register? Yes <input type="checkbox"/> No <input checked="" type="checkbox"/>	12 Is Eligible? Yes <input type="checkbox"/> No <input checked="" type="checkbox"/>							
13 Part of Estab. Hist. Dist.? Yes <input type="checkbox"/> No <input checked="" type="checkbox"/>	14 District Potent'l? Yes <input checked="" type="checkbox"/> No <input type="checkbox"/>							
<p>42 Further Description of Important Features This house is decorated with a main two-bay central block with a recessed one-bay wing attached at the north facade. Three gable dormers punctuate the eaves, each containing a single double-hung window. Horizontal wood siding is positioned at sill height to the eaves. A raised brick course accentuates the window sills. The central entrance contains a pedimented classical surround containing a single door with dark storm. The</p>								
<p>43 History and Significance The first owners were Sidney S. and Mollie Nelson. County directories list Nelson's occupation was in clothing. By 1953 this house was listed as vacant.</p>								
<p>44 Description of Environment and Outbuildings</p>								
<p>Sources of Information University City Building Permit #8243, 8/28/41 county directories on site inspection</p>		<p>46. Prepared by V-J Bass</p> <p>47 Organization St. Louis County Parks</p> <p>48. Date 7/86</p> <p>49 Revision Date(s)</p>						



DELMAR



Sidney S. Nelson  
576 Stratford

42. continued

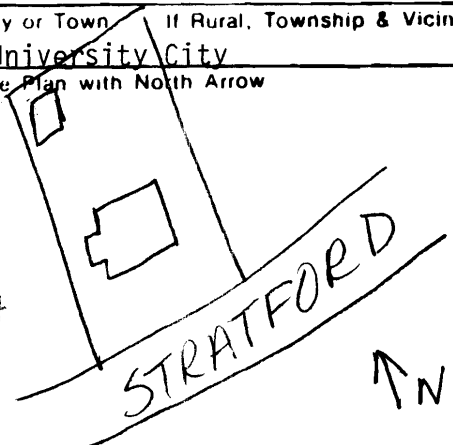
right bay contains a projecting squared window with three double-hung windows. The wing contains a single double-hung window decorated with louvered shutters. A chimney is positioned on the south facade below the ridge.

11/1670G

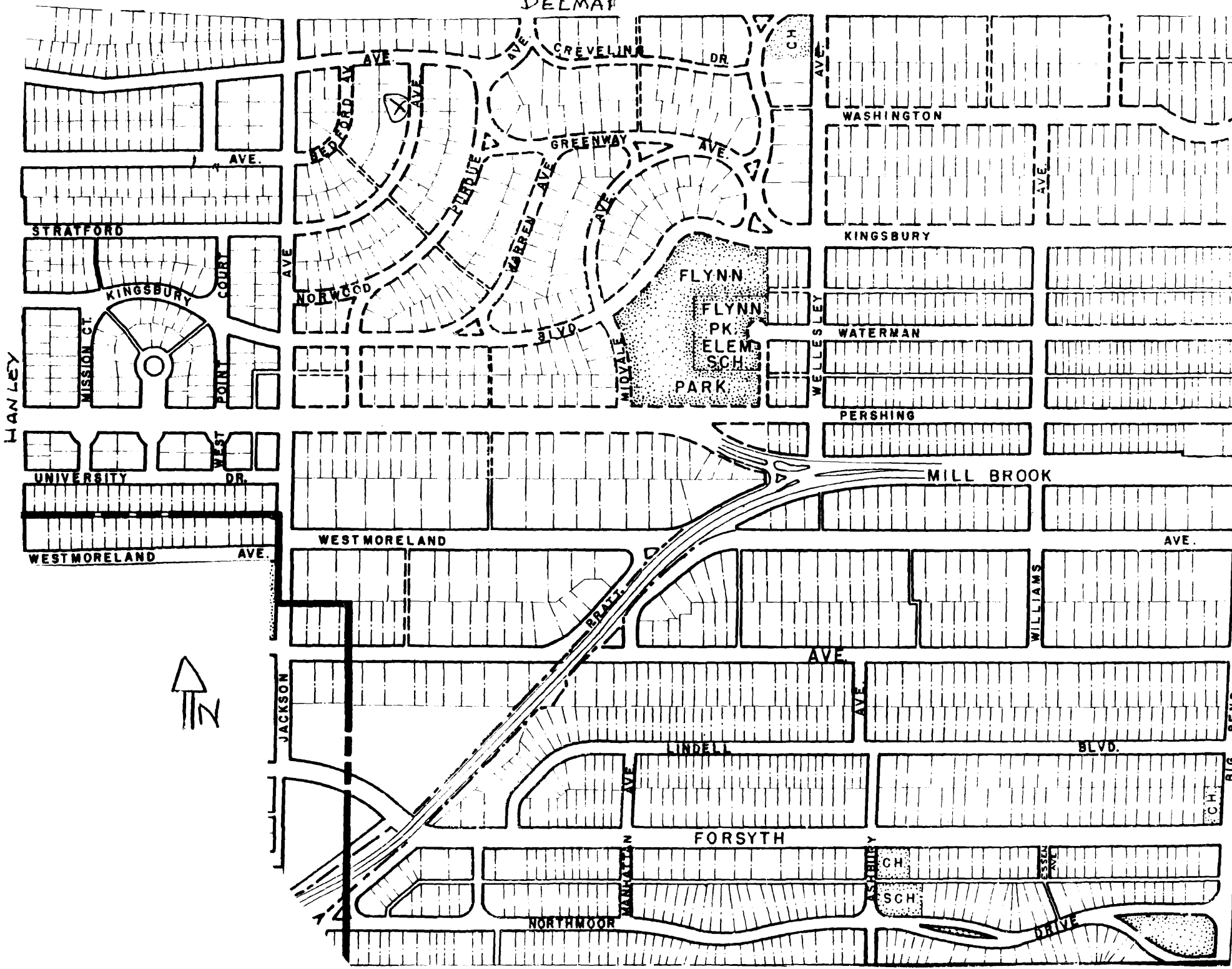


Missouri Office of Historic Preservation  
**HISTORIC INVENTORY**

P.O. Box 176  
 Jefferson City, Missouri 65102

1 No		4. Present Name(s) Charles G. Stoermer		1 No.
2 County St. Louis		5. Other Name(s)		
3 Location of Negatives St. Louis County Parks		581 Stratford		
6 Specific Location Lot 3, Block 6 University Hills		16. Thematic Category 030		2. County St. Louis
7 City or Town, If Rural, Township & Vicinity University City		17. Date(s) or Period Constructed 1924		
8 Site Plan with North Arrow 		18. Style or Design SI		4 Present Name(s) Charles G. Stoermer
9 Coordinates UTM Lat Long		19. Architect or Engineer		
10 Site <input type="checkbox"/> Building <input checked="" type="checkbox"/> Structure <input type="checkbox"/> Object <input type="checkbox"/>		20. Contractor or Builder		
11 On National Register? Yes <input type="checkbox"/> No <input checked="" type="checkbox"/>		21. Original Use, if apparent residence <sup>other</sup> 01A 20 30		
12. Is It Eligible? Yes <input checked="" type="checkbox"/> No <input type="checkbox"/>		22 Present Use " preh ST		
13 Part of Estab. Hist. Dist.? Yes <input type="checkbox"/> No <input checked="" type="checkbox"/>		23 Ownership Public <input type="checkbox"/> Private <input checked="" type="checkbox"/>		
14. District Potential? Yes <input checked="" type="checkbox"/> No <input type="checkbox"/>		24. Owner's Name & Address, if known Iain A. & Barbara Fraser 63130		
15 Name of Established District		25. Open to Public? Yes <input type="checkbox"/> No <input checked="" type="checkbox"/>		
42 Further Description of Important Features The central entrance contains a four paneled door with sidelights in a tracery pattern. A semi-elliptical transom is positioned below the semi-elliptical console which is supported by two brackets. The two windows that flank the entrance on the other bays contain paired double-hung windows with six-over-one lights. A rowlock course extends across the front facade above the windows. The second floor contains a shed roof projection which forms the second floor. The outer bays contain single		26. Local Contact Person or Organization		5 Other Name(s) 581 Stratford
43 History and Significance The first owners, Charles G. and Eleanor Stoermer were still residing at this address in 1953. No occupation listing in directories were found for this family.		27. Other Surveys in Which Included		
44 Description of Environment and Outbuildings Attached garage at southwest corner of lot.		28. No. of Stories 1 1/2		
45 Sources of Information University City Building Permit #2726: 11/1/24 County Directories On site inspection		29. Basement? Yes <input checked="" type="checkbox"/> No <input type="checkbox"/>		
		30. Foundation Material brick		
		31. Wall Construction brick masonry		
		32. Roof Type & Material gambrel/slate 45		
		33. No. of Bays Front 3/4 Side 2/3		
		34. Wall Treatment stucco/stretcher bond 30 61		
		35. Plan Shape rectangular		
		36. Changes (Explain in #42) Addition <input type="checkbox"/> Altered <input type="checkbox"/> Moved <input type="checkbox"/>		
		37. Condition Interior unknown Exterior good		
		38. Preservation Underway? Yes <input type="checkbox"/> No <input checked="" type="checkbox"/>		
		39. Endangered? By What? Yes <input type="checkbox"/> No <input checked="" type="checkbox"/>		
		40. Visible from Public Road? Yes <input checked="" type="checkbox"/> No <input type="checkbox"/>		
		41. Distance from and Frontage on Road 30'/60'		
46. Prepared by V-J Bass		47. Organization St. Louis County Parks		
48. Date		49. Revision Date(s)		

DELMAR





Charles G1 Stoermer  
581 Stratford

42. continued

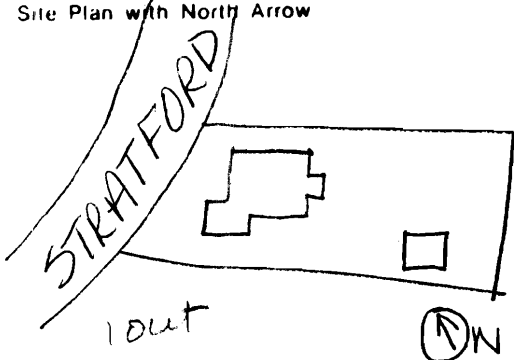
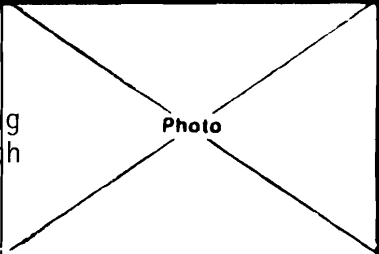
double-hung windows with six-over-one lights. Two small casement windows are positioned in the center. All of the windows on the second floor are decorated with paneled shutters. A chimney is positioned on the south facade at the ridge. A one-story south wing is decorated with a brick balustrade. Casement ribbon windows are featured throughout on this wing.

12/1670G

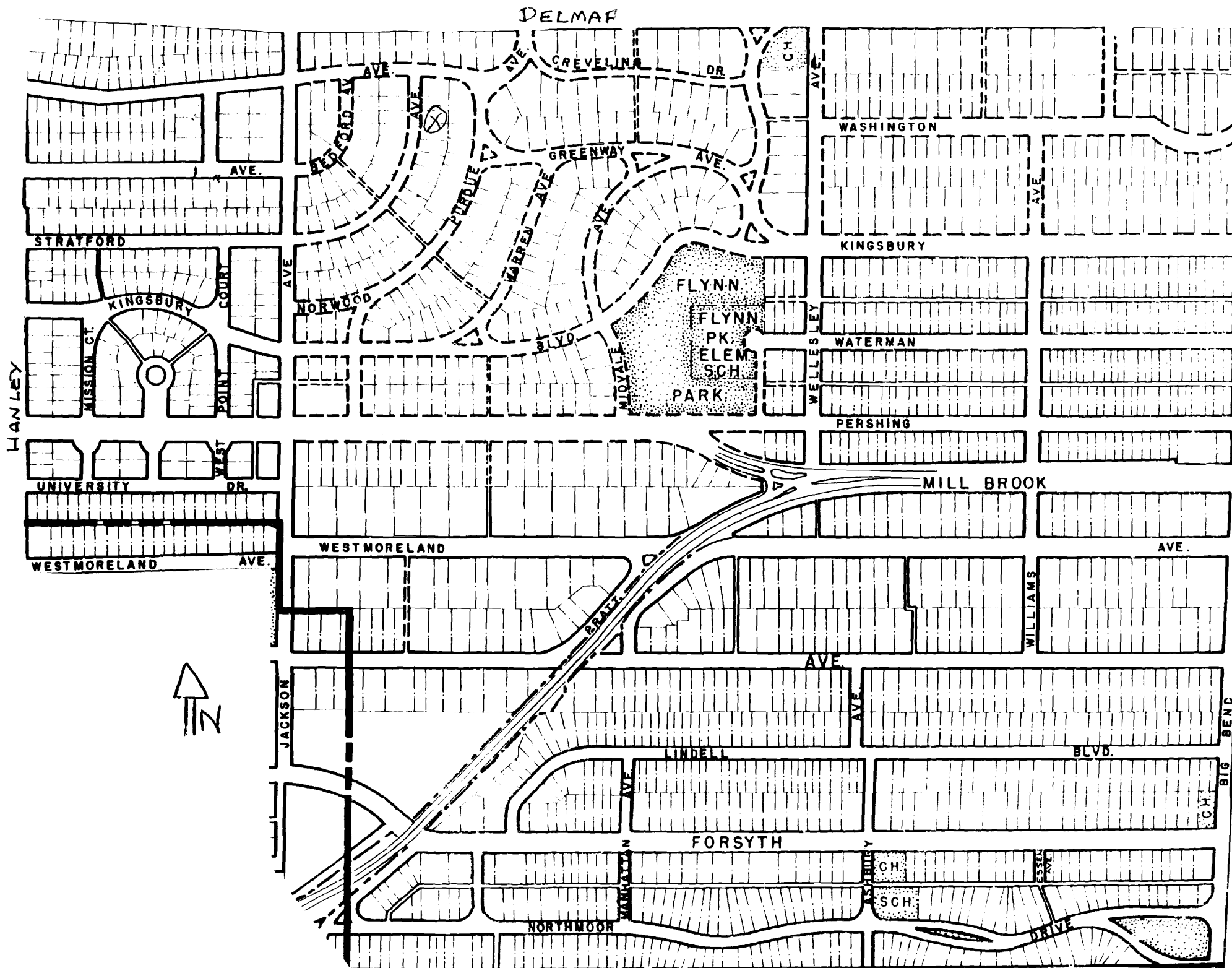


Missouri Office of Historic Preservation  
**HISTORIC INVENTORY**

P.O. Box 176  
 Jefferson City, Missouri 65102

<p>1 No</p> <p>2 County St. Louis</p> <p>3 Location of Negatives St. Louis County Parks</p> <p>6 Specific Location Lot 39, Block 7 University Hills</p> <p>7 City or Town If Rural, Township &amp; Vicinity University City</p> <p>8 Site Plan with North Arrow</p>  <p>9 Coordinates UTM Lat Long</p> <p>10 Site II Building IX Structure II Object II</p> <p>11 On National Register? Yes II No IX</p> <p>12 Is II Eligible? Yes X No II</p> <p>13 Part of Estab. Hist. Dist.? Yes II No X</p> <p>14 District Potent'II? Yes X No II</p> <p>15 Name of Established District</p>	<p>4. Present Name(s) Addison F. Ruppenthal</p> <p>5. Other Name(s) 582 Stratford</p> <p>16. Thematic Category 030</p> <p>17. Date(s) or Period Constructed 1925</p> <p>18. Style or Design bungalow 65 22</p> <p>19. Architect or Engineer William F. Cassidy - 3971 Delmar</p> <p>20. Contractor or Builder William F. Cassidy</p> <p>21. Original Use, if apparent residence 01A 20 30</p> <p>22. Present Use Arch OH PC</p> <p>23. Ownership Public II Private X</p> <p>24. Owner's Name &amp; Address, if known Louis &amp; Carol Ann Rose 63130</p> <p>25. Open to Public? Yes II No X</p> <p>26. Local Contact Person or Organization</p> <p>27. Other Surveys in Which Included</p>	<p>28. No. of Stories 1 1/2</p> <p>29. Basement? Yes X No II</p> <p>30. Foundation Material concrete 65</p> <p>31. Wall Construction brick masonry UD</p> <p>32. Roof Type &amp; Material gable/shingles asphalt 63</p> <p>33. No. of Bays Front 1/4 Side 1/4</p> <p>34. Wall Treatment painted 30</p> <p>35. Plan Shape rectangular</p> <p>36. Changes (Explain in #42) Addition II Altered II Moved II</p> <p>37. Condition Interior Unknown Exterior good</p> <p>38. Preservation Underway? Yes II No X</p> <p>39. Endangered? By What? Yes I No X</p> <p>40. Visible from Public Road? Yes X No II</p> <p>41. Distance from and Frontage on Road 30'/60'</p>
<p>42 Further Description of Important Features The house is decorated with a projecting three-bay gable roof porch supported by two brick piers and half walls. The six-paneled door is flanked by two double-hung windows. The dormer above the porch is decorated with half-timbering (stucco infill). A gable roof porte cochere is attached to the south facade, recessed from the porch. The left bay contains a three sectional double-hung ribbon window.</p>		
<p>43 History and Significance The first owner was Addison F. Ruppenthal. By 1936 Frank A. and Emily Ruppenthal were residing at this address. Ralph E. and Harriet K. Butcher became the third owners by 1939. Butcher was listed as a teacher for the Hadley Technical High School in St. Louis. This family was still residing at this address in 1953.</p>		
<p>44 Description of Environment and Outbuildings  detached garage at southeast corner of lot</p>		
<p>45 Sources of Information University City Building Permit #3108: 10/6/25 Daily Record 10/23/25 On site inspection</p>	<p>46. Prepared by V-J Bass</p> <p>47 Organization St. Louis County Parks</p> <p>48. Date 7/86</p> <p>49 Revision Date(s)</p>	

1 No.  
 2. County St. Louis  
 3. Present Name(s) Addison F. Ruppenthal  
 4. Present Name(s)  
 5. Other Name(s) 582 Stratford



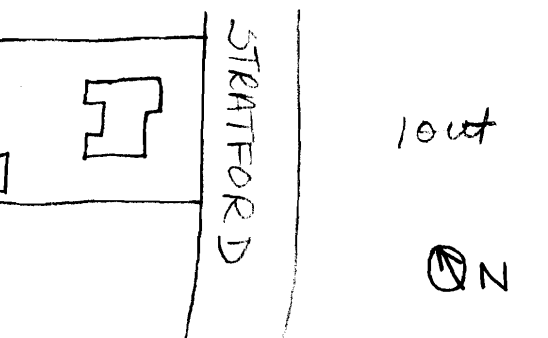




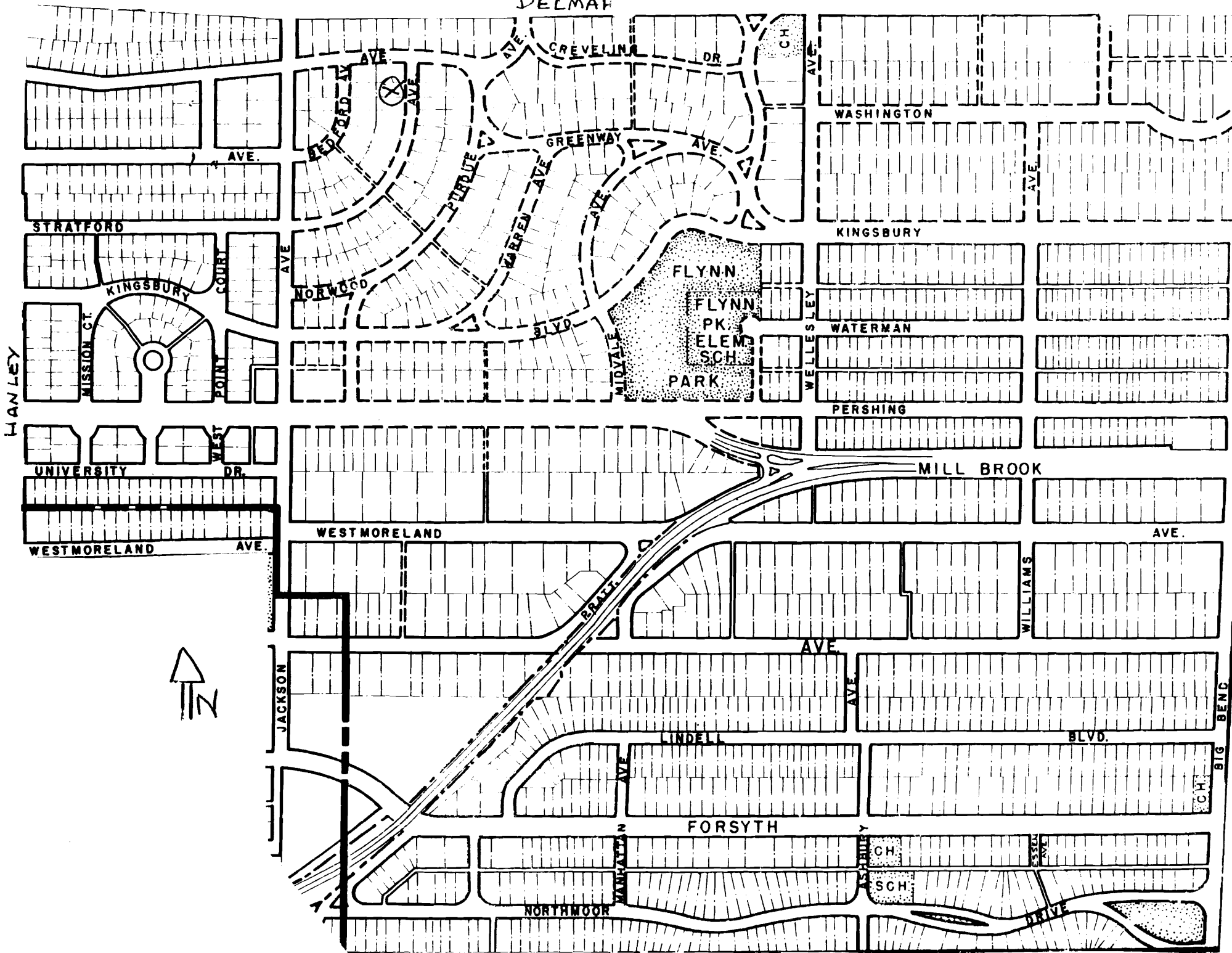


Missouri Office Of Historic Preservation  
**HISTORIC INVENTORY**

P.O. Box 176  
 Jefferson City, Missouri 65102

<p>1 No</p> <p>2 County St. Louis</p> <p>3 Location of Negatives St. Louis County Parks</p> <p>6 Specific Location Lot 21, Block 6 University Hills</p> <p>7 City or Town If Rural, Township &amp; Vicinity University City</p> <p>8 Site Plan with North Arrow</p>  <p>9 Coordinates UTM Lat Long</p> <p>10 Site II Building IX Structure II Object II</p> <table border="1" style="width:100%; border-collapse: collapse;"> <tr> <td>11 On National Register? Yes II No IX</td> <td>12 Is II Eligible? Yes II No IX</td> </tr> <tr> <td>13 Part of Estab Hist Dist? Yes II No IX</td> <td>14 District Potent'l? Yes II No I I</td> </tr> </table> <p>15 Name of Established District</p>	11 On National Register? Yes II No IX	12 Is II Eligible? Yes II No IX	13 Part of Estab Hist Dist? Yes II No IX	14 District Potent'l? Yes II No I I	<p>4. Present Name(s) George H. Wiehe, Jr.</p> <p>5. Other Name(s) 585 Stratford</p> <p>16. Thematic Category</p> <p>17. Date(s) or Period Constructed 1937</p> <p>18. Style or Design</p> <p>19. Architect or Engineer</p> <p>20. Contractor or Builder</p> <p>21. Original Use, if apparent residence <i>OIA</i></p> <p>22. Present Use " <i>prob (AW)</i></p> <p>23. Ownership Public II Private <input checked="" type="checkbox"/></p> <p>24. Owner's Name &amp; Address, if known Louise K. Wiehe 63130</p> <p>25. Open to Public? Yes II No <input checked="" type="checkbox"/></p> <p>26. Local Contact Person or Organization</p> <p>27. Other Surveys in Which Included</p>	<p>28. No. of Stories 2</p> <p>29. Basement? Yes <input checked="" type="checkbox"/> No I I</p> <p>30. Foundation Material Squared coarse rubble</p> <p>31. Wall Construction brick masonry</p> <p>32. Roof Type &amp; Material <i>GB</i> gable/slate <i>15</i></p> <p>33. No. of Bays Front 3 Side 3 <i>DR</i></p> <p>34. Wall Treatment common bond</p> <p>35. Plan Shape Square shape</p> <p>36. Changes (Explain in #42) Addition I I Altered <input checked="" type="checkbox"/> Moved I I</p> <p>37. Condition Interior unknown Exterior good</p> <p>38. Preservation Underway? Yes II No <input checked="" type="checkbox"/></p> <p>39. Endangered? By What? Yes II No <input checked="" type="checkbox"/></p> <p>40. Visible from Public Road? Yes <input checked="" type="checkbox"/> No I I</p> <p>41. Distance from and Frontage on Road 30'/60'</p>
11 On National Register? Yes II No IX	12 Is II Eligible? Yes II No IX					
13 Part of Estab Hist Dist? Yes II No IX	14 District Potent'l? Yes II No I I					
<p>42 Further Description of Important Features The right bay contains a slightly projecting street-facing clipped gable. A three sectional bay window is positioned on the first floor decorated with a slate conical roof. The second floor contains a single double-hung window with eight-over-eight lights (awning attached). The central entrance contains a single, arched door shielded by an aluminum awning. The left bay contains a picture window (one light) decorated with a large stone lintel. The second floor contains two shed roof</p>		<p>1. No.</p> <p>2. County St. Louis</p> <p>4. Present Name(s) George H. Wiehe, Jr.</p> <p>5. Other Name(s) 582 Stratford</p>				
<p>43 History and Significance The first and current owners reside at this address, George H. and Louise Wiehe, Jr. Wiehe was listed in county directories as a manager in St. Louis.</p>						
<p>44 Description of Environment and Outbuildings detached garage at southwestern corner of lot.</p>						
<p>45 Sources of Information University City Building Permit #6864: 4/1/37 County Directories On site inspection</p>	<p>46. Prepared by V-J Bass</p> <p>47 Organization St. Louis County Parks</p> <p>48. Date 7/06</p> <p>49 Revision Date(s)</p>					

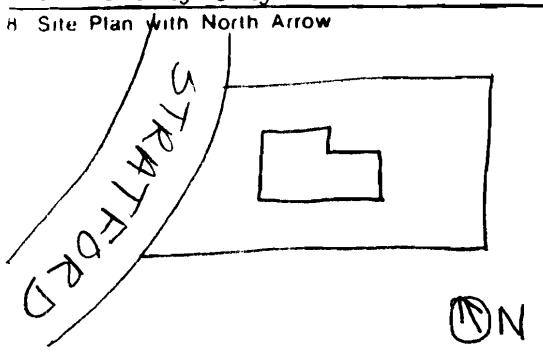
DELMAR



Missouri Office Of Historic Preservation  
**HISTORIC INVENTORY**

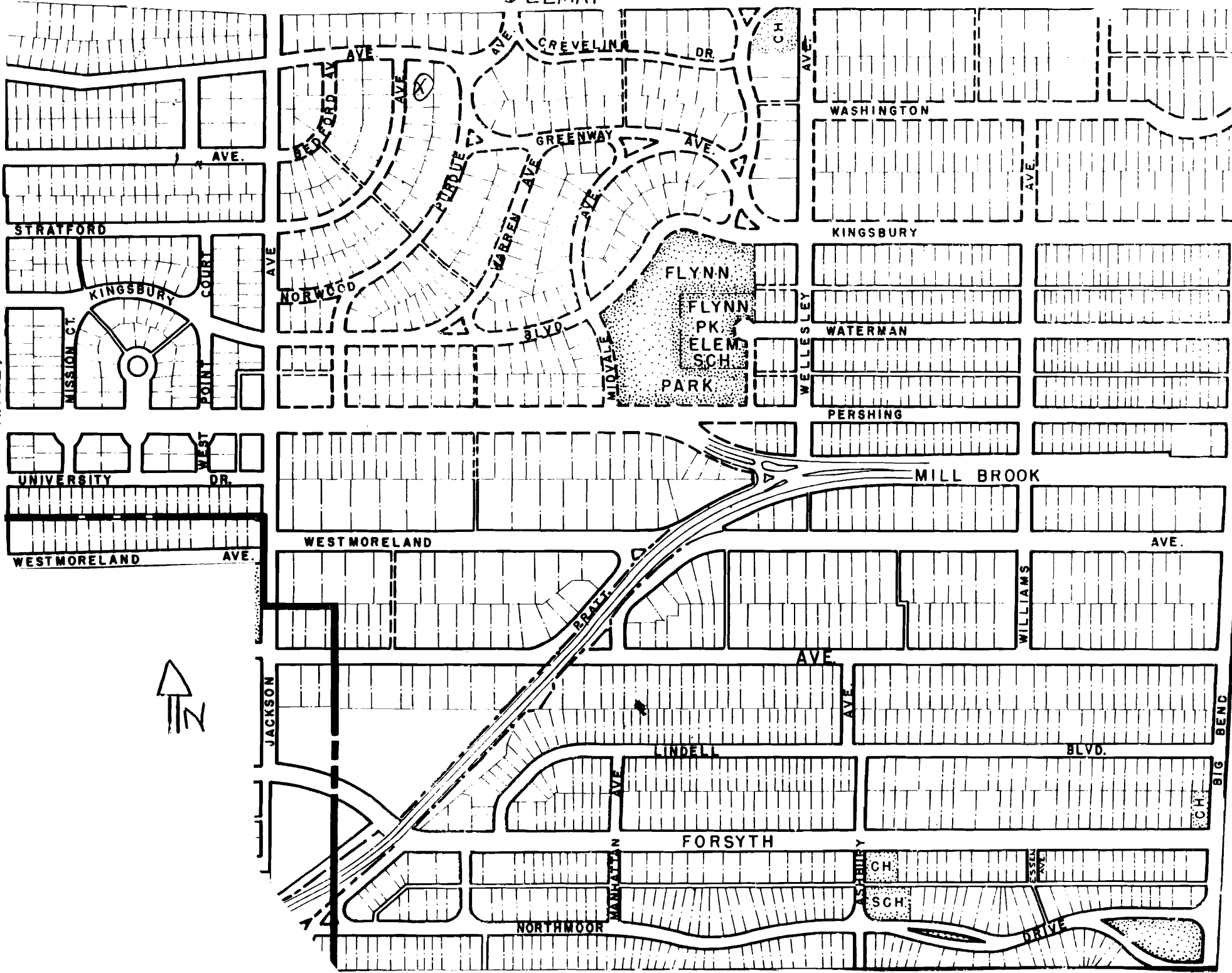
P.O. Box 176  
 Jefferson City, Missouri 65102

SL-AS-014-229

1 No		4. Present Name(s)		1 No.
2 County		Erwin F. Jost		
St. Louis		5. Other Name(s)		
3 Location of Negatives		586 Stratford		2. County
St. Louis County Parks				
6 Specific Location		16. Thematic Category		St. Louis
Lot 40, Block 7 University Hills		030		
7 City or Town		17. Date(s) or Period		4 Present Name(s)
University City		Constructed 1925		
8 Site Plan with North Arrow		18. Style or Design		Erwin F. Jost
		bungalow 22		
9 Coordinates		19. Architect or Engineer		4 Present Name(s)
UTM				
10. Site Building Structure Object		20. Contractor or Builder		Erwin F. Jost
Site <input type="checkbox"/> Building <input checked="" type="checkbox"/>		Emil H. Struckhoff 9158 Keokuk		
11 On National Register?		21. Original Use, if apparent		4 Present Name(s)
Yes <input type="checkbox"/> No <input checked="" type="checkbox"/>		residence OIA 204130		
12 Is It Eligible?		22. Present Use		Erwin F. Jost
Yes <input checked="" type="checkbox"/> No <input type="checkbox"/>		" por 21		
13 Part of Estab Hist Dist.?		23 Ownership		4 Present Name(s)
Yes <input type="checkbox"/> No <input checked="" type="checkbox"/>		Public <input type="checkbox"/> Private <input checked="" type="checkbox"/>		
14. District Potent'l?		24. Owner's Name & Address, if known		Erwin F. Jost
Yes <input checked="" type="checkbox"/> No <input type="checkbox"/>		Duff & Therese Hufford 63130		
15 Name of Established District		25. Open to Public?		4 Present Name(s)
		Yes <input type="checkbox"/> No <input checked="" type="checkbox"/>		
16. Further Description of Important Features		26. Local Contact Person or Organization		5 Other Name(s)
This house is highlighted with a front porch (supported by four square frame columns) which extends across the front facade. The entry which is positioned in the left bay, consists of a single door. Three double-hung windows (nine-over-nine lights) flank the entrance to the south. A large gable dormer contains a three-sectional double-hung window with nine-over-nine lights. The eaves are supported by five frame brackets. A chimney is positioned on the front slope near eaves				
17. History and Significance		27. Other Surveys in Which Included		5 Other Name(s)
The first owners were Erwin F. and Ida Jost. Jost was listed in directories as a president of a company. By 1930 the second owners were Lewis and Stella B. Knapp. Knapp was listed as a salesman. A son Lewis, Jr. was listed as a student at this address. The third owners were Thomas E. and Mary E. Purcell by 1941. By 1949 the fourth owners were Fred A. and Grace Eisele. This family was still residing at this address in 1953.				
18. Description of Environment and Outbuildings		28. No. of Stories		5 Other Name(s)
		1 1/2		
19. Sources of Information		29. Basement?		5 Other Name(s)
University City Building Permit #2939: 6/9/25 Daily Record 6/16/25 On site inspection		Yes <input checked="" type="checkbox"/> No <input type="checkbox"/>		
20. Prepared by		30. Foundation Material		5 Other Name(s)
V-J Bass		40 squared coarse rubble		
21. Organization		31. Wall Construction		5 Other Name(s)
St. Louis County Parks		brick masonry UD		
22. Date		32. Roof Type & Material		5 Other Name(s)
7/86		asphalt gable/shingles 65 63		
23. Revision Date(s)		33. No. of Bays		5 Other Name(s)
		Front 1/4 Side 1/5 DR		
24. Description of Environment and Outbuildings		34. Wall Treatment		5 Other Name(s)
		Stretcher bond 30		
25. Sources of Information		35. Plan Shape		5 Other Name(s)
University City Building Permit #2939: 6/9/25 Daily Record 6/16/25 On site inspection		L-shape		
26. Prepared by		36. Changes (Explain in #42)		5 Other Name(s)
V-J Bass		Addition <input type="checkbox"/> Altered <input checked="" type="checkbox"/> Moved <input type="checkbox"/>		
27. Organization		37. Condition		5 Other Name(s)
St. Louis County Parks		Interior unknown Exterior good		
28. Date		38. Preservation Underway?		5 Other Name(s)
7/86		Yes <input type="checkbox"/> No <input checked="" type="checkbox"/>		
29. Revision Date(s)		39. Endangered? By What?		5 Other Name(s)
		Yes <input type="checkbox"/> No <input checked="" type="checkbox"/>		
30. Description of Environment and Outbuildings		40. Visible from Public Road?		5 Other Name(s)
		Yes <input checked="" type="checkbox"/> No <input type="checkbox"/>		
31. Sources of Information		41. Distance from and Frontage on Road		5 Other Name(s)
University City Building Permit #2939: 6/9/25 Daily Record 6/16/25 On site inspection		30'/60'		
32. Prepared by		42. Further Description of Important Features		5 Other Name(s)
V-J Bass		This house is highlighted with a front porch (supported by four square frame columns) which extends across the front facade. The entry which is positioned in the left bay, consists of a single door. Three double-hung windows (nine-over-nine lights) flank the entrance to the south. A large gable dormer contains a three-sectional double-hung window with nine-over-nine lights. The eaves are supported by five frame brackets. A chimney is positioned on the front slope near eaves		
33. Organization		43. History and Significance		5 Other Name(s)
St. Louis County Parks		The first owners were Erwin F. and Ida Jost. Jost was listed in directories as a president of a company. By 1930 the second owners were Lewis and Stella B. Knapp. Knapp was listed as a salesman. A son Lewis, Jr. was listed as a student at this address. The third owners were Thomas E. and Mary E. Purcell by 1941. By 1949 the fourth owners were Fred A. and Grace Eisele. This family was still residing at this address in 1953.		
34. Date		44. Description of Environment and Outbuildings		5 Other Name(s)
7/86				
35. Revision Date(s)		45. Sources of Information		5 Other Name(s)
		University City Building Permit #2939: 6/9/25 Daily Record 6/16/25 On site inspection		
36. Prepared by		46. Description of Environment and Outbuildings		5 Other Name(s)
V-J Bass				
37. Organization		47. Sources of Information		5 Other Name(s)
St. Louis County Parks		University City Building Permit #2939: 6/9/25 Daily Record 6/16/25 On site inspection		
38. Date		48. Prepared by		5 Other Name(s)
7/86		V-J Bass		
39. Revision Date(s)		49. Organization		5 Other Name(s)
		St. Louis County Parks		
40. Description of Environment and Outbuildings		50. Date		5 Other Name(s)
		7/86		
41. Sources of Information		51. Revision Date(s)		5 Other Name(s)
University City Building Permit #2939: 6/9/25 Daily Record 6/16/25 On site inspection				

DELMAR

HANLEY



Erwin F. Jost  
586 Stratford

42. continued

on the right bay. Porch stairs have been incorporated with the landscaping.

13/1670G

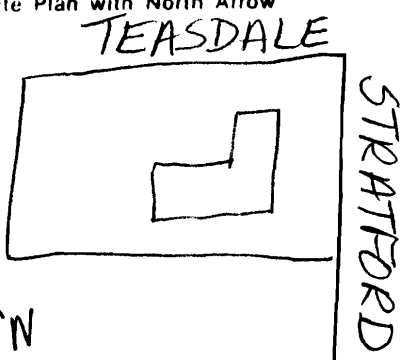




Missouri Office Of Historic Preservation  
**HISTORIC INVENTORY**

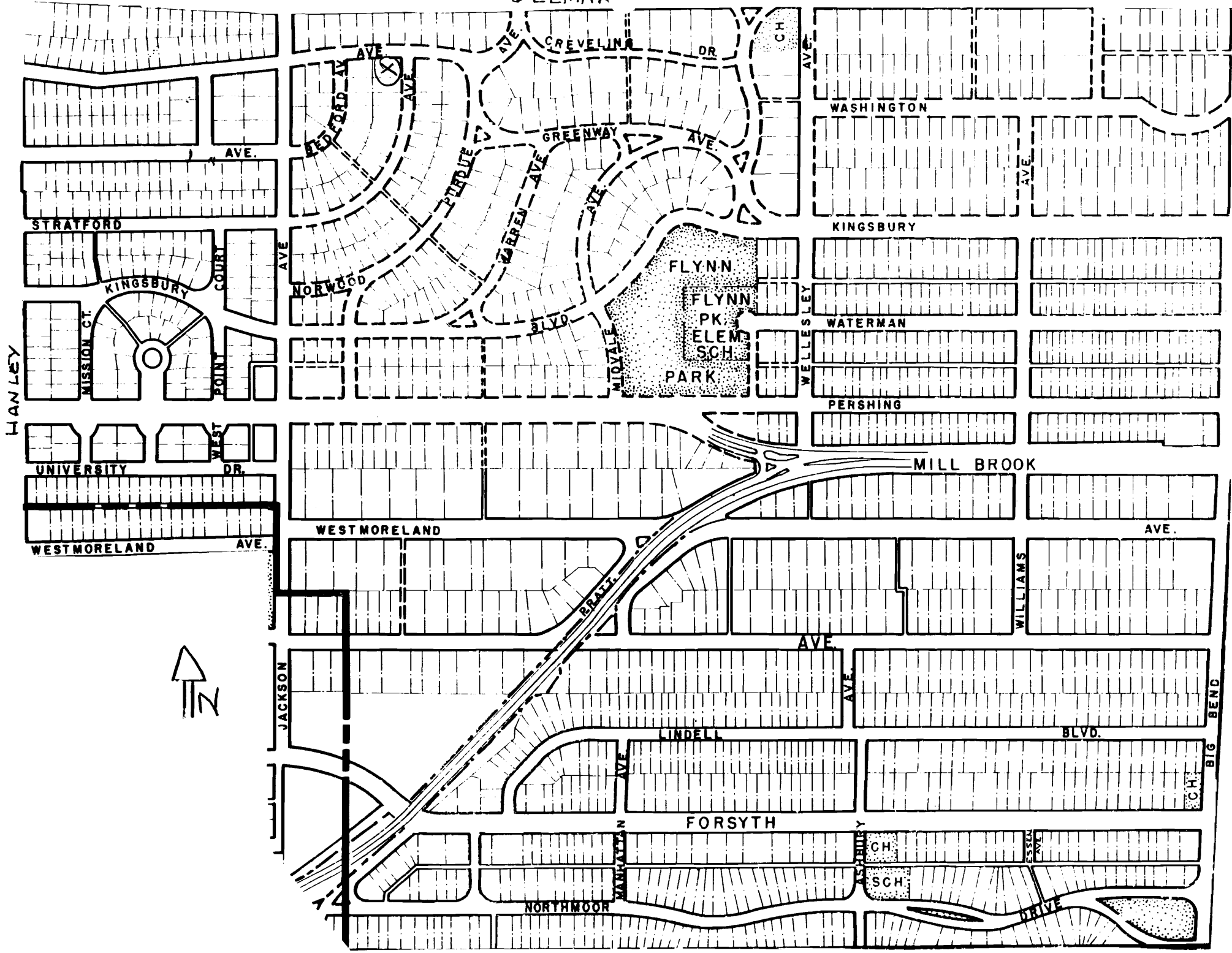
P.O. Box 176  
 Jefferson City, Missouri 65102

SL-AS-014-230

<p>1 No</p> <p>2 County St. Louis</p> <p>3 Location of Negatives St. Louis County Parks</p> <p>6 Specific Location Lot 1, Block 6 University Hills</p> <p>7 City or Town If Rural, Township &amp; Vicinity University City</p> <p>8 Site Plan with North Arrow   </p> <p>9 Coordinates UTM Lat Long</p> <p>10 Site <input type="checkbox"/> Building <input checked="" type="checkbox"/> Structure <input type="checkbox"/> Object <input type="checkbox"/></p> <table border="1" style="width:100%; border-collapse: collapse;"> <tr> <td>11 On National Register? Yes <input type="checkbox"/> No <input checked="" type="checkbox"/></td> <td>12 Is Eligible? Yes <input checked="" type="checkbox"/> No <input type="checkbox"/></td> </tr> <tr> <td>13 Part of Estab. Hist. Dist.? Yes <input type="checkbox"/> No <input checked="" type="checkbox"/></td> <td>14 District Potent'l? Yes <input checked="" type="checkbox"/> No <input type="checkbox"/></td> </tr> </table> <p>15 Name of Established District</p>	11 On National Register? Yes <input type="checkbox"/> No <input checked="" type="checkbox"/>	12 Is Eligible? Yes <input checked="" type="checkbox"/> No <input type="checkbox"/>	13 Part of Estab. Hist. Dist.? Yes <input type="checkbox"/> No <input checked="" type="checkbox"/>	14 District Potent'l? Yes <input checked="" type="checkbox"/> No <input type="checkbox"/>	<p>4. Present Name(s) Viola N. Kerckhoff</p> <p>5. Other Name(s)</p> <p>591 Stratford</p> <p>16. Thematic Category 030</p> <p>17. Date(s) or Period constructed 1926</p> <p>18. Style or Design bungalow 22</p> <p>19. Architect or Engineer Leonard Haeger 3844 Utah</p> <p>20. Contractor or Builder Kuhn &amp; Kuhn Const. Co.</p> <p>21. Original Use, if apparent residence <i>Other 30</i></p> <p>22. Present Use " <i>porch 05</i></p> <p>23 Ownership Public <input type="checkbox"/> Private <input checked="" type="checkbox"/></p> <p>24. Owner's Name &amp; Address, if known Don &amp; Cynthia Fry 63130</p> <p>25. Open to Public? Yes <input type="checkbox"/> No <input checked="" type="checkbox"/></p> <p>26. Local Contact Person or Organization</p> <p>27. Other Surveys in Which Included</p>	<p>28. No. of Stories 1 1/2</p> <p>29. Basement? Yes <input checked="" type="checkbox"/> No <input type="checkbox"/></p> <p>30. Foundation Material Squared coarse rubble 40</p> <p>31. Wall Construction brick masonry <i>UP</i></p> <p>32. Roof Type &amp; Material gable/hip/slate <i>GB HP 45</i></p> <p>33. No. of Bays Front 3/6 Side 3</p> <p>34. Wall Treatment common bond</p> <p>35. Plan Shape L-shape</p> <p>36. Changes (Explain in #42) Addition <input type="checkbox"/> Altered <input type="checkbox"/> Moved <input type="checkbox"/></p> <p>37. Condition Interior Unknown Exterior good</p> <p>38. Preservation Underway? Yes <input type="checkbox"/> No <input checked="" type="checkbox"/></p> <p>39. Endangered? By What? Yes <input type="checkbox"/> No <input checked="" type="checkbox"/></p> <p>40. Visible from Public Road? Yes <input checked="" type="checkbox"/> No <input type="checkbox"/></p> <p>41. Distance from and Frontage on Road 30'/85'</p>
11 On National Register? Yes <input type="checkbox"/> No <input checked="" type="checkbox"/>	12 Is Eligible? Yes <input checked="" type="checkbox"/> No <input type="checkbox"/>					
13 Part of Estab. Hist. Dist.? Yes <input type="checkbox"/> No <input checked="" type="checkbox"/>	14 District Potent'l? Yes <input checked="" type="checkbox"/> No <input type="checkbox"/>					
<p>42. Further Description of Important Features                  This house is accentuated with a three-bay street-facing gable. The central entrance is highlighted with a projecting gable roof supported by two frame brackets and two brick shaped piers. Sidewalls have a small arched opening on each side of entrance. The single door is highlighted with nine lights in upper portion of the door. Double-hung windows flank the entry in paired combinations.                  The second floor contains a three sectional double-hung window with</p>		<p>Photo</p>				
<p>43. History and Significance                  This house was built for Viola N. Kerckhoff. She was still residing at this address in 1953. Viola's family owned the Pevely Dairy Company. Martin W. Kerckhoff, her father, founded the firm in 1887.</p> <p style="text-align: center;">continued on page 2</p>						
<p>44. Description of Environment and Outbuildings</p>						
<p>45. Sources of Information                  Building Permit 3246, 2/25/26                  Daily Record, 3/10/26                  Bulletin-Missouri Historical Society XXVII, p. 165                  County Directories On Site Inspection</p>	<p>46. Prepared by V-J Bass</p> <p>47. Organization St. Louis County Parks</p> <p>48. Date 7/86</p> <p>49. Revision Date(s)</p>					

1 No.  
2 County  
4 Present Name(s)  
5 Other Name(s)

DELMAR



Viola N. Kerkhoff  
591 Stratford

42. continued


a three-over-one light. Two small arched windows flank the center bay. A one-story hipped wing on the north facade is decorated with three arched casement windows.

43. continued

Leonard Haeger (1877-1967) received his training at the Manual Training School (which later became part of Washington University), Smith Academy, and the St. Louis School of Fine Arts by the 1890s. Mr. Haeger designed some of the World's Fair (1904) buildings. He built mainly industrial and institutional buildings. Examples of his work include: the Pevley Dairy; Cupples Envelope Company (North Kingshighway); Vestal Chemical Company; and the Alligator Raincoat Company (Gravois Road).

24/16706

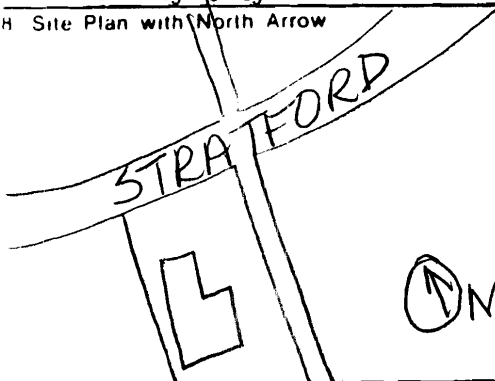






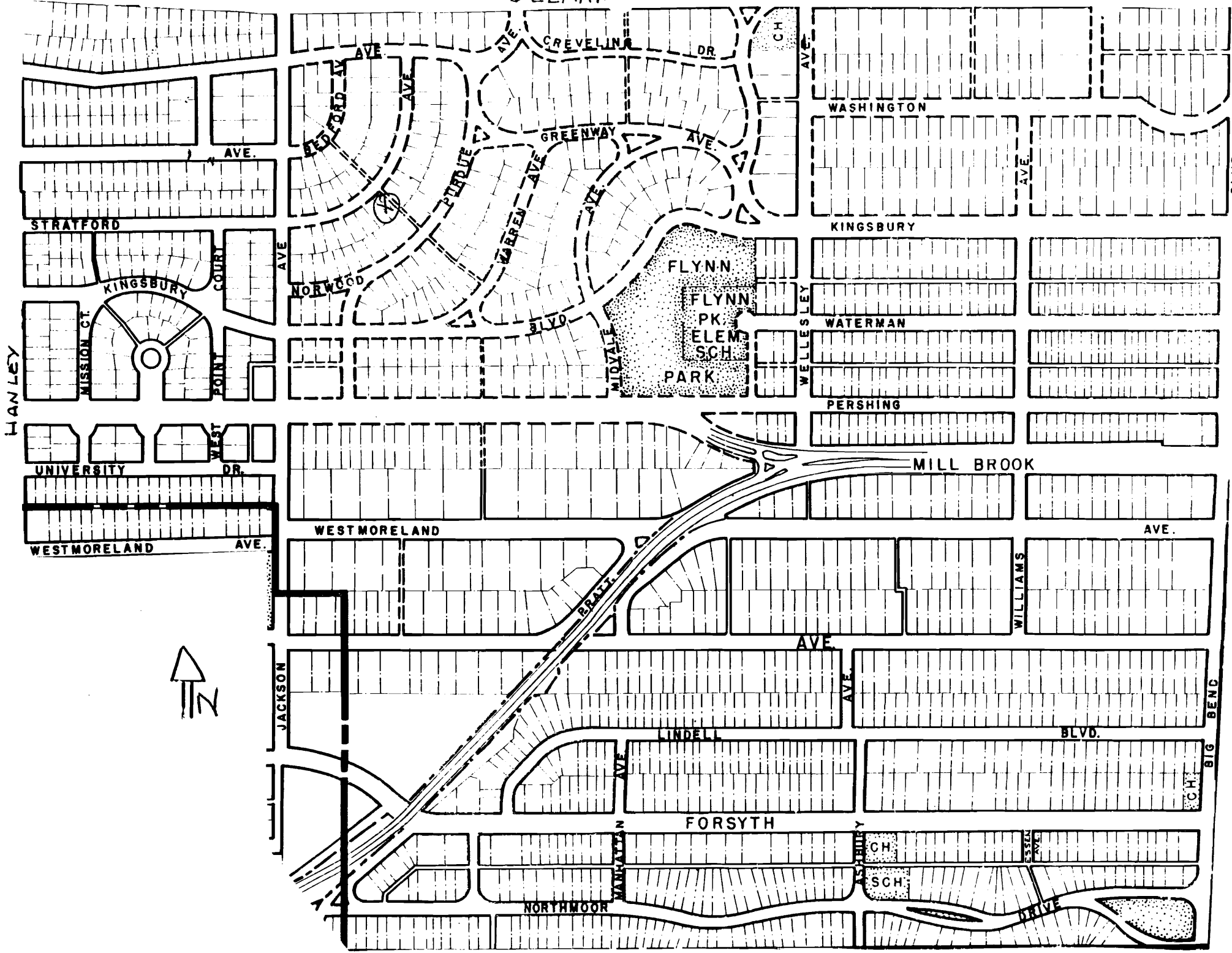
Missouri Office Of Historic Preservation  
**HISTORIC INVENTORY**

P.O. Box 176 SL-AS-014-231  
 Jefferson City, Missouri 65102

<p>1 No</p> <p>2 County St. Louis</p> <p>3 Location of Negatives St. Louis County Parks</p> <p>6 Specific Location Lot 31, Block 7 University Hills</p> <p>7 City or Town If Rural, Township &amp; Vicinity University City</p> <p>8 Site Plan with North Arrow</p>  <p>9 Coordinates UTM Lat Long</p> <p>10 Site Building <input checked="" type="checkbox"/> Structure Object <input type="checkbox"/></p> <table border="1" style="width:100%; border-collapse: collapse;"> <tr> <td>11 On National Register? Yes <input type="checkbox"/> No <input checked="" type="checkbox"/></td> <td>12 Is It Eligible? Yes <input type="checkbox"/> No <input checked="" type="checkbox"/></td> </tr> <tr> <td>13 Part of Estab. Hist. Dist.? Yes <input type="checkbox"/> No <input checked="" type="checkbox"/></td> <td>14 District Potent'l? Yes <input checked="" type="checkbox"/> No <input type="checkbox"/></td> </tr> </table> <p>15 Name of Established District</p>	11 On National Register? Yes <input type="checkbox"/> No <input checked="" type="checkbox"/>	12 Is It Eligible? Yes <input type="checkbox"/> No <input checked="" type="checkbox"/>	13 Part of Estab. Hist. Dist.? Yes <input type="checkbox"/> No <input checked="" type="checkbox"/>	14 District Potent'l? Yes <input checked="" type="checkbox"/> No <input type="checkbox"/>	<p>4. Present Name(s) Edward H. Greve</p> <p>5. Other Name(s) 7370 Stratford</p> <p>16. Thematic Category 030</p> <p>17. Date(s) or Period constructed 1938</p> <p>18. Style or Design</p> <p>19. Architect or Engineer</p> <p>20. Contractor or Builder</p> <p>21. Original Use, if apparent residence <i>OH</i></p> <p>22. Present Use "</p> <p>23 Ownership Public <input type="checkbox"/> Private <input checked="" type="checkbox"/></p> <p>24. Owner's Name &amp; Address, if known Peter Finley &amp; Paine Macon 63130</p> <p>25. Open to Public? Yes <input type="checkbox"/> No <input checked="" type="checkbox"/></p> <p>26. Local Contact Person or Organization</p> <p>27. Other Surveys in Which Included</p>	<p>28. No. of Stories 1 1/2</p> <p>29. Basement? Yes <input checked="" type="checkbox"/> No <input type="checkbox"/></p> <p>30. Foundation Material brick</p> <p>31. Wall Construction brick masonry</p> <p>32. Roof Type &amp; Material IG cross/gable/slate 45</p> <p>33. No. of Bays Front 1/3 Side DR 1/4</p> <p>34. Wall Treatment common bond 30</p> <p>35. Plan Shape L-shape</p> <p>36. Changes (Explain in #42) Addition <input type="checkbox"/> Altered <input type="checkbox"/> Moved <input type="checkbox"/></p> <p>37. Condition Interior unknown Exterior good</p> <p>38. Preservation Underway? Yes <input type="checkbox"/> No <input checked="" type="checkbox"/></p> <p>39. Endangered? By What? Yes <input type="checkbox"/> No <input checked="" type="checkbox"/></p> <p>40. Visible from Public Road? Yes <input checked="" type="checkbox"/> No <input type="checkbox"/></p> <p>41. Distance from and Frontage on Road 30'/49'</p>
11 On National Register? Yes <input type="checkbox"/> No <input checked="" type="checkbox"/>	12 Is It Eligible? Yes <input type="checkbox"/> No <input checked="" type="checkbox"/>					
13 Part of Estab. Hist. Dist.? Yes <input type="checkbox"/> No <input checked="" type="checkbox"/>	14 District Potent'l? Yes <input checked="" type="checkbox"/> No <input type="checkbox"/>					
<p>42. Further Description of Important Features The street-facing gable is bisected by an out-side chimney accentuated with stone courses randomly laid. Two small windows (flanking the chimney) are decorated with slat shutters. The entry is positioned on the side wall facing south. The left bay contains a single double-hung window. A gable roof dormer is positioned above this window on the front slope.</p>		<p>Photo</p>				
<p>43. History and Significance The first owners were Edward H. and Anna M. Greve. Also residing at this address was Dalpne E. Greve. She was listed as a teacher in the public school system in St. Louis. By 1953 she was listed as the owner of this property.</p>						
<p>44. Description of Environment and Outbuildings</p>						
<p>45. Sources of Information University City Building Permit #7240: 6/22/38 County Directories On site inspection</p>	<p>46. Prepared by V-J Bass</p> <p>47. Organization St. Louis County Parks</p> <p>48. Date 7/86 49. Revision Date(s)</p>					

1 No.  
 2. County  
St. Louis  
 4 Present Name(s)  
Edward H. Greve  
 5 Other Name(s)  
7370 Stratford

DELMAR



HANLEY



STRATFORD

KINGSBURY

UNIVERSITY

WESTMORELAND

NORWOOD

WESTMORELAND

JACKSON

NORTHMOOR

LINDELL

FORSYTH

CREVELING

GREENWAY

FLYNN

FLYNN  
PK.  
ELEM.  
SCH.  
PARK

WASHINGTON

KINGSBURY

WATERMAN

PERSHING

MILL BROOK

AVE.

WILLIAMS

BLVD.

SCH.

DRIVE


BIG BEND



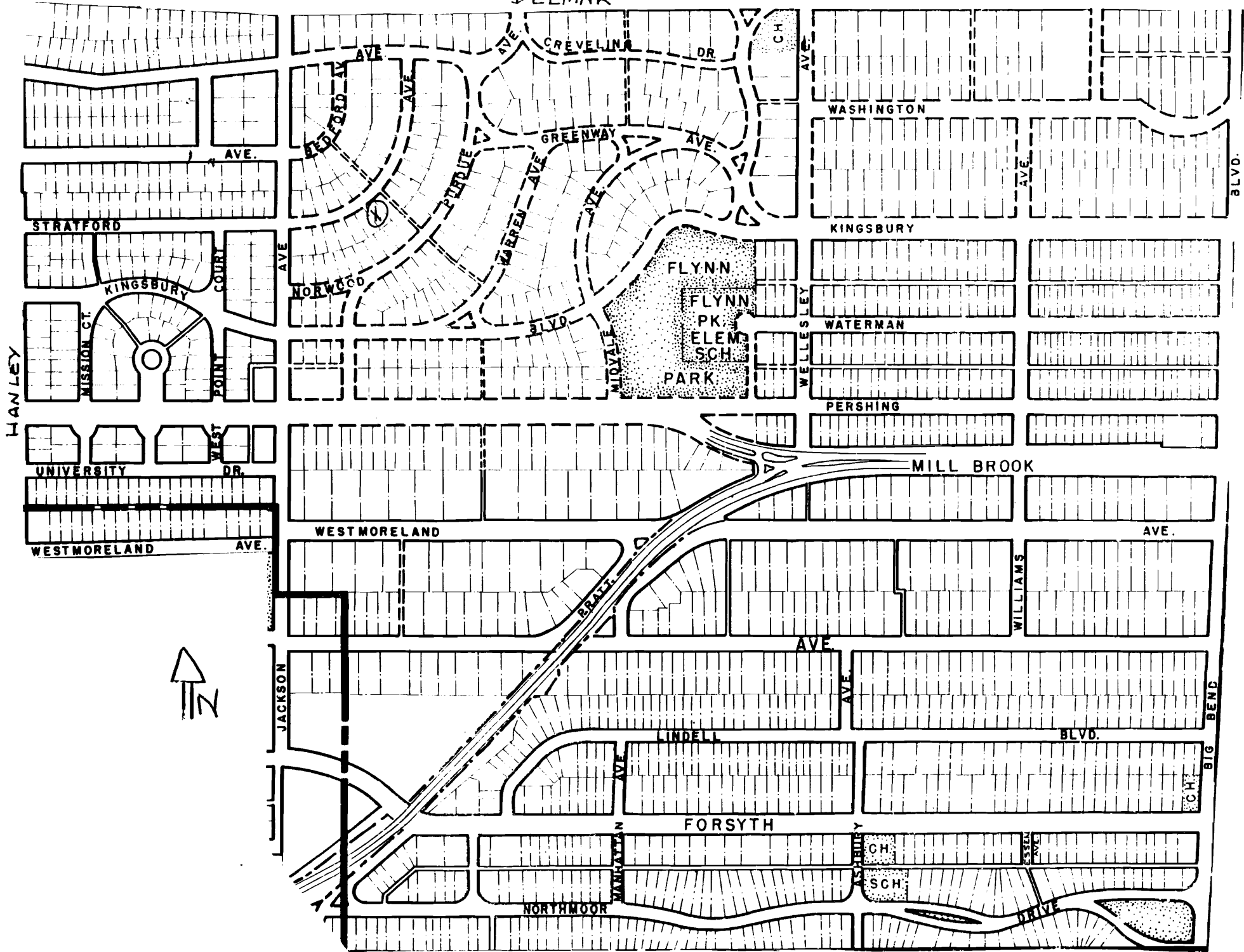
Missouri Office Of Historic Preservation  
**HISTORIC INVENTORY**

P.O. Box 176  
 Jefferson City, Missouri 65102

SL-AS-014-032

<p>1 No</p> <p>2 County St. Louis</p> <p>3 Location of Negatives St. Louis County Parks</p>	<p>4. Present Name(s) David Feldman</p> <p>5. Other Name(s) 7372 Stratford</p>	1. No.
<p>6 Specific Location Lot 30, Block 7 University Hills</p> <p>7 City or Town If Rural, Township &amp; Vicinity University City</p> <p>8 Site Plan with North Arrow</p> 	<p>16. Thematic Category</p> <p>17. Date(s) or Period constructed 1955</p> <p>18. Style or Design</p> <p>19. Architect or Engineer</p> <p>20. Contractor or Builder</p> <p>21. Original Use, if apparent residence</p> <p>22. Present Use "</p> <p>23. Ownership Public <input type="checkbox"/> Private <input checked="" type="checkbox"/></p> <p>24. Owner's Name &amp; Address, if known Claire S. Warner 63130</p> <p>25. Open to Public? Yes <input type="checkbox"/> No <input checked="" type="checkbox"/></p> <p>26. Local Contact Person or Organization</p> <p>27. Other Surveys in Which Included</p>	<p>2. County St. Louis</p> <p>4. Present Name(s) David Feldman</p>
<p>9 Coordinates UTM Lat Long</p> <p>10 Site <input type="checkbox"/> Building <input checked="" type="checkbox"/> Structure <input type="checkbox"/> Object <input type="checkbox"/></p> <p>11 On National Register? Yes <input type="checkbox"/> No <input checked="" type="checkbox"/></p> <p>12 Is It Eligible? Yes <input type="checkbox"/> No <input checked="" type="checkbox"/></p> <p>13 Part of Estab. Hist. Dist.? Yes <input type="checkbox"/> No <input checked="" type="checkbox"/></p> <p>14. District Potent'l? Yes <input checked="" type="checkbox"/> No <input type="checkbox"/></p> <p>15 Name of Established District</p>	<p>37. Condition Interior <u>unknown</u> Exterior <u>good</u></p> <p>38. Preservation Underway? Yes <input type="checkbox"/> No <input checked="" type="checkbox"/></p> <p>39. Endangered? By What? Yes <input type="checkbox"/> No <input checked="" type="checkbox"/></p> <p>40. Visible from Public Road? Yes <input checked="" type="checkbox"/> No <input type="checkbox"/></p> <p>41. Distance from and Frontage on Road 30' / 50'</p>	5. Other Name(s) 7372 Stratford
<p>42 Further Description of Important Features</p> <p>43 History and Significance</p>	<p>This house is accented with a broken pedimented (with finial) classical entry with recessed side walls (three panels) and single multi paneled door. The right bay contains two single casement windows. The left bay contains a large single double-hung window with eight-over-eight lights. The second floor contains three double-hung windows with a smaller scale window in the center. All windows on the front facade are decorated with louvered shutters. A chimney is position on north facade at ridge.</p> <p>The first owners were Dr. David Feldman and wife Lorraine.</p>	<p>Photo</p>
<p>44 Description of Environment and Outbuildings</p>	<p>45 Sources of Information University City Building Permit #13212: 3/28/55 County Directories On site inspection</p>	<p>46. Prepared by V-J Bass</p> <p>47 Organization St. Louis County Parks</p> <p>48. Date 7/36</p> <p>49 Revision Date(s)</p>

DELMAR

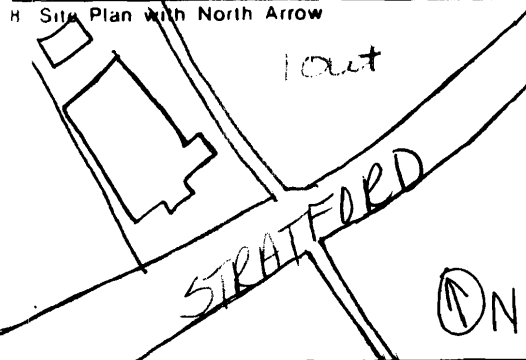




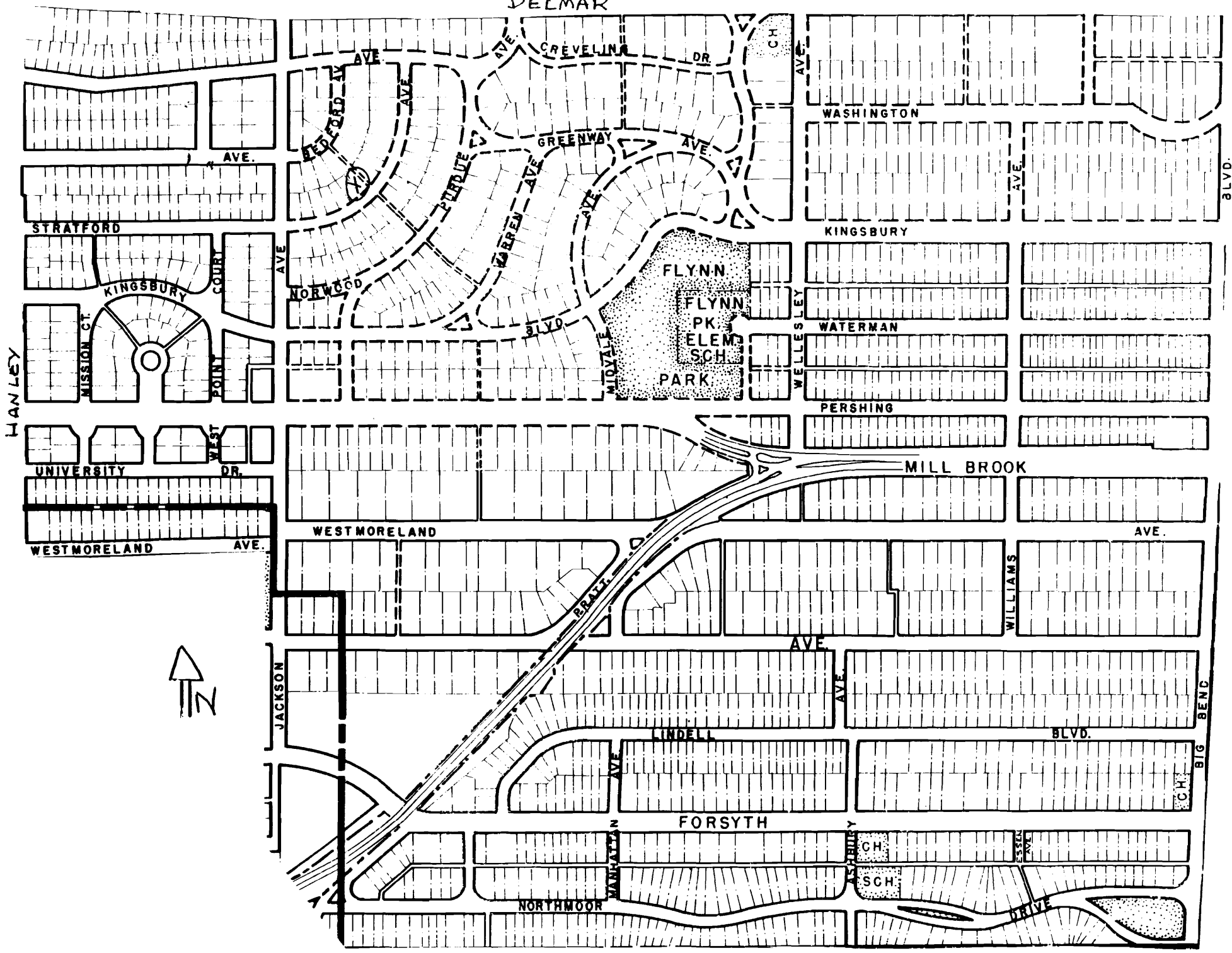


Missouri Office Of Historic Preservation  
**HISTORIC INVENTORY**

P.O. Box 176  
 Jefferson City, Missouri 65102

1 No 2 County St. Louis 3 Location of Negatives St. Louis County Parks 6 Specific Location Lot 10, Block 6 University Hills 7 City or Town If Rural, Township & Vicinity University City 8 Site Plan with North Arrow  9 Coordinates Lat Long UTM 10 Site Building Structure Object Building <input checked="" type="checkbox"/> <input type="checkbox"/> <input type="checkbox"/> <input type="checkbox"/> 11 On National Register? Yes <input type="checkbox"/> No <input checked="" type="checkbox"/> 12 Is It Eligible? Yes <input type="checkbox"/> No <input checked="" type="checkbox"/> 13 Part of Estab Hist Dist.? Yes <input type="checkbox"/> No <input checked="" type="checkbox"/> 14 District Potent'? Yes <input checked="" type="checkbox"/> No <input type="checkbox"/> 15 Name of Established District	4. Present Name(s) William P. Maxeiner 5. Other Name(s) 7373 Stratford 16. Thematic Category 030 17. Date(s) or Period constructed 1938 18. Style or Design 19. Architect or Engineer 20. Contractor or Builder 21. Original Use, if apparent residence <i>other to 30</i> 22. Present Use <i>Part CP SW</i> 23. Ownership Public <input type="checkbox"/> Private <input checked="" type="checkbox"/> 24. Owner's Name & Address, if known Joseph & Kathleen Bolduan 63130 25. Open to Public? Yes <input type="checkbox"/> No <input checked="" type="checkbox"/> 26. Local Contact Person or Organization 27. Other Surveys in Which Included	28. No. of Stories 1 1/2 29. Basement? Yes <input type="checkbox"/> No <input checked="" type="checkbox"/> 30. Foundation Material brick 30 31. Wall Construction brick masonry <i>UD</i> 32. Roof Type & Material cross gable/slate 45 33. No. of Bays Front 2/4 Side 6 34. Wall Treatment common bond 30 35. Plan Shape rectangular 36. Changes (Explain in #42) Addition <input type="checkbox"/> Altered <input type="checkbox"/> Moved <input type="checkbox"/> Interior <u>unknown</u> Exterior <u>good</u> 37. Condition 38. Preservation Underway? Yes <input type="checkbox"/> No <input checked="" type="checkbox"/> 39. Endangered? By What? Yes <input type="checkbox"/> No <input checked="" type="checkbox"/> 40. Visible from Public Road? Yes <input checked="" type="checkbox"/> No <input type="checkbox"/> 41. Distance from and Frontage on Road 30' / 58'	1. No.  2. County St. Louis  4. Present Name(s) William P. Maxeiner  5. Other Name(s) 7373 Stratford
42. Further Description of Important Features This house is decorated with a central gable roof entrance which projects out from the central block. The arched door (with 18 lighted storm) is accentuated by an ashlar lintel and surround. The gable and (entrance) is highlighted with stone blocks. The left bay contains a casement ribbon window. A gable roof dormer is positioned above this bay on the front slope. This bay contains a single double-hung window with six-over-six lights. The main street facing gable which is positioned directly behind		Photo	
43. History and Significance The first owners were William P. and Laura Maxeiner. Maxeiner was listed in directories as an office manager. This family was still residing at this address in 1953.			
44. Description of Environment and Outbuildings  Detached garage at western corner of lot			
Sources of Information university City Building Permit #7166: 4/4/38 County directories On site inspection		46. Prepared by V-J Bass 47. Organization St. Louis County Parks 48. Date 7/86 49. Revision Date(s)	

DELMAR



William P. Maxeiner  
7373 Stratford

42. continued

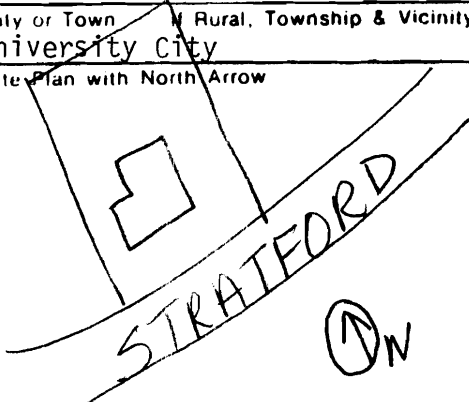
the entry consists of a single double-hung window with six-over-six lights. This window is accented by a large ashlar lintel. A small double-hung window with six-over-six lights is positioned in the gable end. The north wing contains a two-sectional double-hung window with a glass shaped lintel. A chimney is located between the wing and the central block at the ridge.

15/1670G

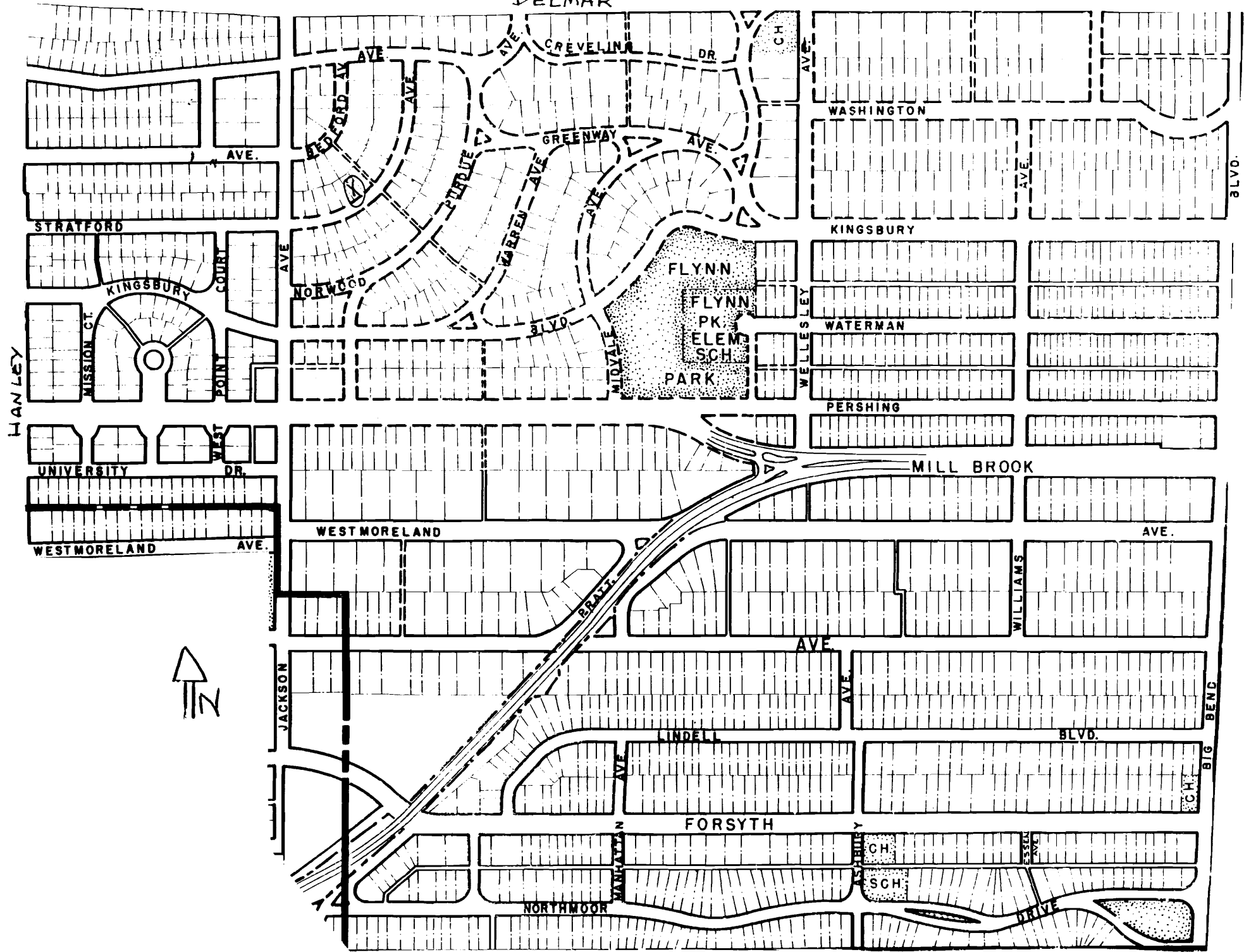




Missouri Office Of Historic Preservation P.O. Box 176  
**HISTORIC INVENTORY** Jefferson City, Missouri 65102

<p>1 No</p> <p>2 County St. Louis</p> <p>3 Location of Negatives St. Louis County Parks</p>	<p>4. Present Name(s) George D. Will, Jr.</p> <p>5. Other Name(s) 7375 Stratford</p>	1 No. 2 County St. Louis 4 Present Name(s) George D. Will, Jr. 5 Other Name(s) 7375 Stratford				
<p>6 Specific Location Lot 11, Block 6 University Hills</p> <p>7 City or Town, Rural, Township &amp; Vicinity University City</p> <p>8 Site Plan with North Arrow </p> <p>9 Coordinates UTM Lat Long</p> <p>10 Site II Building <input checked="" type="checkbox"/> Structure II Object II</p> <table border="1" style="width:100%; border-collapse: collapse;"> <tr> <td>11 On National Register? Yes <input type="checkbox"/> No <input checked="" type="checkbox"/></td> <td>12 Is II Eligible? Yes <input checked="" type="checkbox"/> No <input type="checkbox"/></td> </tr> <tr> <td>13 Part of Estab. Hist. Dist.? Yes <input type="checkbox"/> No <input checked="" type="checkbox"/></td> <td>14 District Potent'ly? Yes <input checked="" type="checkbox"/> No <input type="checkbox"/></td> </tr> </table> <p>15 Name of Established District</p>	11 On National Register? Yes <input type="checkbox"/> No <input checked="" type="checkbox"/>	12 Is II Eligible? Yes <input checked="" type="checkbox"/> No <input type="checkbox"/>	13 Part of Estab. Hist. Dist.? Yes <input type="checkbox"/> No <input checked="" type="checkbox"/>	14 District Potent'ly? Yes <input checked="" type="checkbox"/> No <input type="checkbox"/>	<p>16. Thematic Category 030</p> <p>17. Date(s) or Period constructed 1924</p> <p>18. Style or Design bungalow 65 22</p> <p>19. Architect or Engineer</p> <p>20. Contractor or Builder</p> <p>21. Original Use, if apparent residence 01A 20 30</p> <p>22. Present Use " 0B Su SL</p> <p>23. Ownership Public <input type="checkbox"/> Private <input checked="" type="checkbox"/></p> <p>24. Owner's Name &amp; Address, if known 63130 Charles A. &amp; Kathy J. Seigel</p> <p>25. Open to Public? Yes <input type="checkbox"/> No <input checked="" type="checkbox"/></p> <p>26. Local Contact Person or Organization</p> <p>27. Other Surveys in Which Included</p>	<p>28. No. of Stories 2</p> <p>29. Basement? Yes <input type="checkbox"/> No <input checked="" type="checkbox"/></p> <p>30. Foundation Material concrete 65</p> <p>31. Wall Construction brick masonry 4D</p> <p>32. Roof Type &amp; Material clipped gable/tile 70</p> <p>33. No. of Bays Front 1/5 Side 2/4</p> <p>34. Wall Treatment stretcher bond 30</p> <p>35. Plan Shape rectangular</p> <p>36. Changes (Explain in #42) Addition <input type="checkbox"/> Altered <input type="checkbox"/> Moved <input type="checkbox"/></p> <p>37. Condition Interior unknown Exterior good</p> <p>38. Preservation Underway? Yes <input type="checkbox"/> No <input checked="" type="checkbox"/></p> <p>39. Endangered? By What? Yes <input type="checkbox"/> No <input checked="" type="checkbox"/></p> <p>40. Visible from Public Road? Yes <input type="checkbox"/> No <input checked="" type="checkbox"/></p> <p>41. Distance from and Frontage on Road 30'/58'</p>
11 On National Register? Yes <input type="checkbox"/> No <input checked="" type="checkbox"/>	12 Is II Eligible? Yes <input checked="" type="checkbox"/> No <input type="checkbox"/>					
13 Part of Estab. Hist. Dist.? Yes <input type="checkbox"/> No <input checked="" type="checkbox"/>	14 District Potent'ly? Yes <input checked="" type="checkbox"/> No <input type="checkbox"/>					
<p>42 Further Description of Important Features This house is decorated by varying roof slopes on the front facade. The main clipped gable slopes down encompassing a hipped roof sleeping porch in the left bay, and a gable roof entry in the right bay. A pent roof is positioned between the second story windows and first floor. The second floor contains two, single, double-hung windows. This floor is decorated with vertical half-timbering (brick infill). The central bay (first floor) contains three french doors decorated with</p>		Photo				
<p>43 History and Significance According to building permits this house was the first house to be built on Stratford. The first owners were George D. and Lillian H. Will, Jr. Will was listed in directories as a box maker. By 1933 this family was living in Ladue. The second owners, Robert T. and Jean A. Brown were residing at this address by 1938. Brown was listed as a dept. manager for the Raymond Rag Co. This family was still residing at this address in 1953.</p>						
<p>44 Description of Environment and Outbuildings</p>						
<p>Sources of Information University City Building Permit #2526: 4/22/24 County directories On site inspection</p>		<p>46. Prepared by V-J Bass</p> <p>47. Organization St. Louis County Parks</p> <p>48. Date 7/85</p> <p>49. Revision Date(s)</p>				

DELMAR



George D. Will, Jr.  
7375 Stratford

42. continued

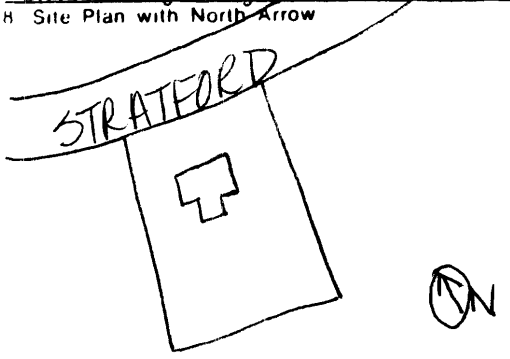
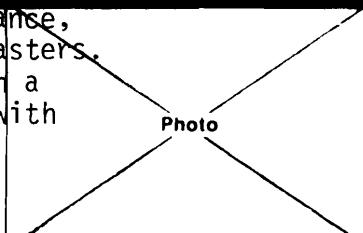
wrought iron balconettes. The entry is screened in. A chimney is positioned on the north slope.

16/1670G



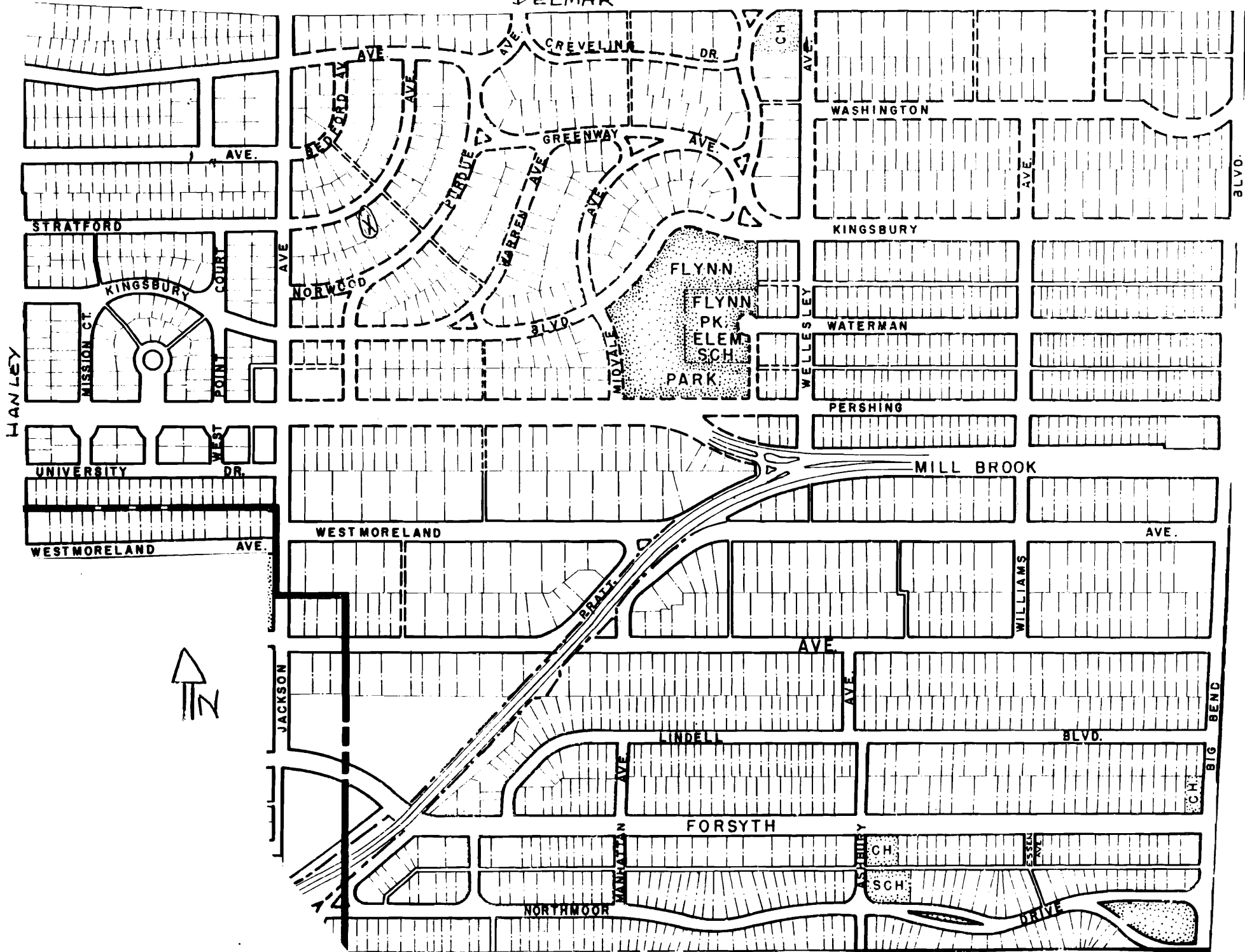
Missouri Office Of Historic Preservation  
**HISTORIC INVENTORY**

P.O. Box 176  
 Jefferson City, Missouri 65102

1 No 2 County St. Louis 3 Location of Negatives St. Louis County Parks 6 Specific Location Lot 29, Block 7 University Hills 7 City or Town If Rural, Township & Vicinity University City 8 Site Plan with North Arrow  9 Coordinates UTM Lat _____ Long _____ 10 Site <input type="checkbox"/> Building <input checked="" type="checkbox"/> Structure <input type="checkbox"/> Object <input type="checkbox"/> 11 On National Register? Yes <input type="checkbox"/> No <input checked="" type="checkbox"/> 12 Is Eligible? Yes <input type="checkbox"/> No <input checked="" type="checkbox"/> 13 Part of Estab. Hist. Dist.? Yes <input type="checkbox"/> No <input checked="" type="checkbox"/> 14 District Potent'l? Yes <input checked="" type="checkbox"/> No <input type="checkbox"/> 15 Name of Established District _____	4. Present Name(s) Morris Goldberg 5. Other Name(s) 7376 Stratford 16. Thematic Category 030 17. Date(s) or Period constructed 1938 18. Style or Design 50 19. Architect or Engineer _____ 20. Contractor or Builder _____ 21. Original Use, if apparent residence <i>O/A</i> 22. Present Use " 23. Ownership Public <input type="checkbox"/> Private <input checked="" type="checkbox"/> 24. Owner's Name & Address, if known Larry J. & Kathleen Stoehr 63130 25. Open to Public? Yes <input type="checkbox"/> No <input checked="" type="checkbox"/> 26. Local Contact Person or Organization _____ 27. Other Surveys in Which Included _____	28. No. of Stories 2 29. Basement? Yes <input checked="" type="checkbox"/> No <input type="checkbox"/> 30. Foundation Material 40 Squared coarse rubble 31. Wall Construction brick masonry <i>UP</i> 32. Roof Type & Material <i>GP</i> gable/slate 45 33. No. of Bays Front 3 Side 1/3 34. Wall Treatment common bond 30 35. Plan Shape rectangular 36. Changes Addition <input type="checkbox"/> Altered <input type="checkbox"/> Moved <input type="checkbox"/> (Explain in #42) 37. Condition Interior unknown Exterior good 38. Preservation Underway? Yes <input type="checkbox"/> No <input checked="" type="checkbox"/> 39. Endangered? By What? Yes <input type="checkbox"/> No <input checked="" type="checkbox"/> 40. Visible from Public Road? Yes <input checked="" type="checkbox"/> No <input type="checkbox"/> 41. Distance from and Frontage on Road 30'/50'	1. No.  2. County St. Louis 4. Present Name(s) Morris Goldberg 5. Other Name(s) 7376 Stratford
42. Further Description of Important Features This house contains a central entrance, decorated with a semi-circular surround with plain entablature and pilasters. The entrance is flanked by two three sided bay windows highlighted with a slate hipped roof. The bay window contains three double-hung windows with 4/6, 6/9, 4/6 lights. The second floor contains three gable dormers, each containing a single, double-hung window with six-over-six lights. A chimney is located on each side of the facade. The chimney on the			Photo 
43. History and Significance The first owners were Morris and Jean Goldberg. Goldberg, a pharmacist, worked for the Bago Drug Store at 4260 Manchester Rd. in St. Louis. This family was still residing at this address in 1953.			5. Other Name(s) 7376 Stratford
44. Description of Environment and Outbuildings _____			
Sources of Information University City Building Permit #7444: 3/2/38 County directories On site inspection		46. Prepared by V-J Bass 47. Organization St. Louis County Parks 48. Date 7/86   49. Revision Date(s) _____	



DELMAR



Morris Goldberg  
7376 Stratford

42. continued

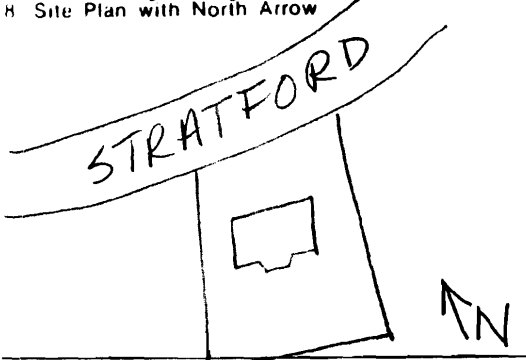
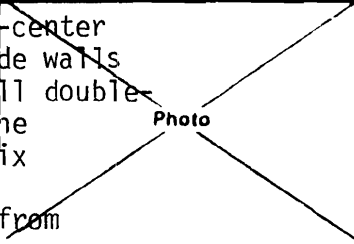
south facade is centered at the ridge, and the chimney on the  
opposite facade is located on the front slope.

17/1670G



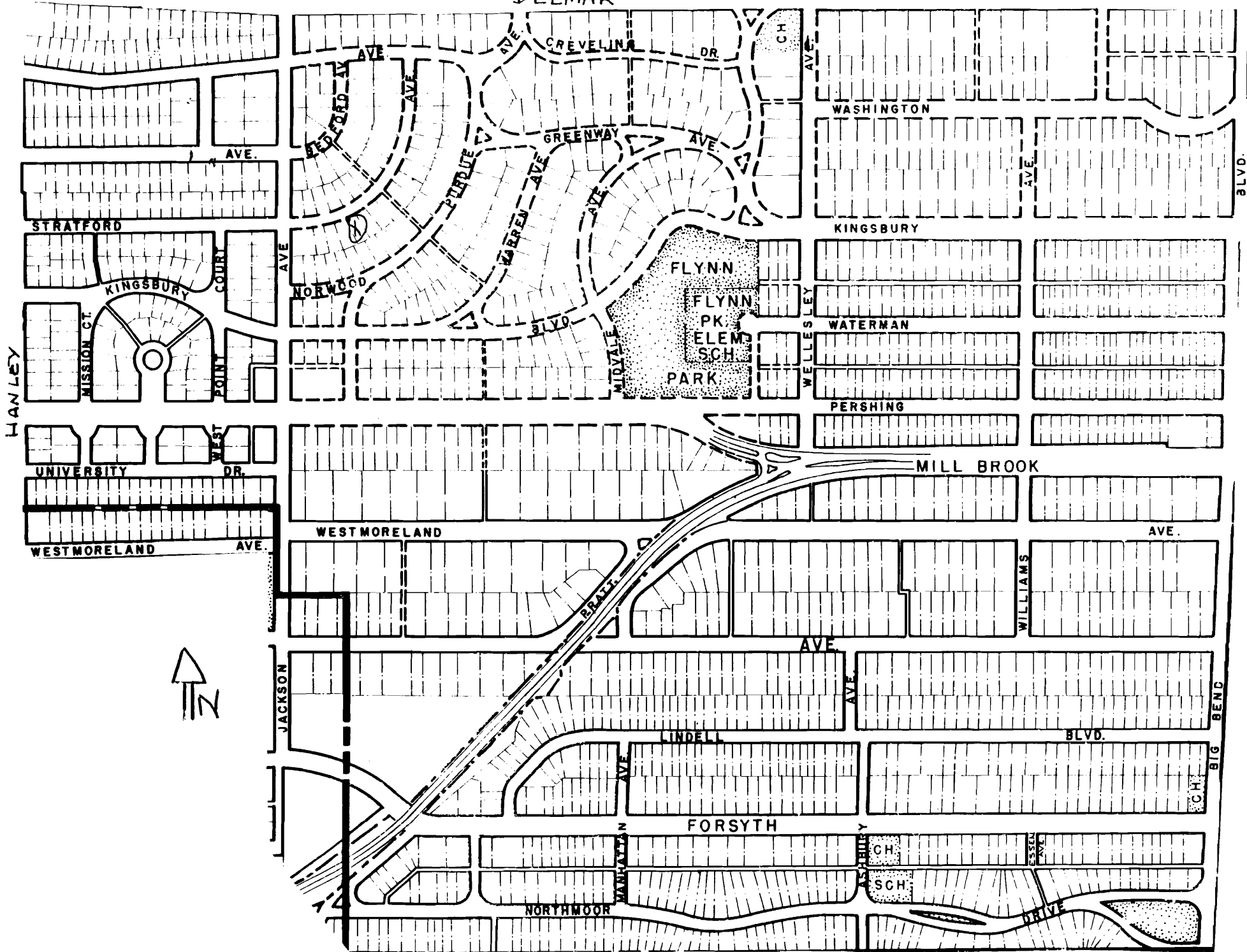
Missouri Office Of Historic Preservation  
**HISTORIC INVENTORY**

P.O. Box 176  
 Jefferson City, Missouri 65102

1 No 2 County St. Louis 3 Location of Negatives St. Louis County Parks 6 Specific Location Lot 28, Block 7 University Hills 7 City or Town   If Rural, Township & Vicinity University City 8 Site Plan with North Arrow  9 Coordinates                   UTM Lat Long 10 Site <input type="checkbox"/> Building <input checked="" type="checkbox"/> Structure <input type="checkbox"/> Object <input type="checkbox"/> 11 On National Register?   Yes <input type="checkbox"/> No <input checked="" type="checkbox"/> 12 Is Eligible?           Yes <input type="checkbox"/> No <input checked="" type="checkbox"/> 13 Part of Estab. Hist. Dist.?   Yes <input type="checkbox"/> No <input checked="" type="checkbox"/> 14 District Potential?   Yes <input checked="" type="checkbox"/> No <input type="checkbox"/> 15 Name of Established District	4. Present Name(s) William Miller 5. Other Name(s) 7380 Stratford 16. Thematic Category 17 Date(s) or Period constructed 1953 18. Style or Design modern 19. Architect or Engineer 20. Contractor or Builder 21. Original Use, if apparent residence 22. Present Use " 23 Ownership                   Public <input type="checkbox"/> Private <input checked="" type="checkbox"/> 24. Owner's Name & Address, if known William J. Westphal 63130 25. Open to Public?           Yes <input type="checkbox"/> No <input checked="" type="checkbox"/> 26. Local Contact Person or Organization 27. Other Surveys in Which Included	28. No. of Stories   2 29. Basement?           Yes <input checked="" type="checkbox"/> No <input type="checkbox"/> 30. Foundation Material concrete 31. Wall Construction brick masonry 32. Roof Type & Material gable/slate 33. No. of Bays Front 4   Side 1/2 34. Wall Treatment common bond 35. Plan Shape           rectangular 36. Changes (Explain in #42) Addition <input type="checkbox"/> Altered <input type="checkbox"/> Moved <input type="checkbox"/> 37. Condition Interior unknown Exterior good 38. Preservation Underway?   Yes <input type="checkbox"/> No <input checked="" type="checkbox"/> 39. Endangered? By What?   Yes <input type="checkbox"/> No <input checked="" type="checkbox"/> 40. Visible from Public Road?   Yes <input checked="" type="checkbox"/> No <input type="checkbox"/> 41. Distance from and Frontage on Road 30'/50'
42. Further Description of Important Features This house is decorated with an off-center entrance consisting of a pedimented surround with paneled recessed side walls framing the single multi-paneled door. The left bay contains two small double-hung windows. The right bay contains a larger double-hung window. The second floor contains four single double-hung windows with six-over-six lights. All windows on the front facade are decorated with louvered shutters. The front roof line flares out from a distance of a foot from		Photo 
43. History and Significance The first owners were William and Genevieve Miller. Miller was listed as working for the M. Miller Scrap Iron and Metal Co.		46. Prepared by V-J Bass 47. Organization St. Louis County Parks 48. Date   49. Revision Date(s) 7/86
44. Description of Environment and Outbuildings  Sources of Information University City Building Permit #12527: 11/24/53 County Directories On site inspection		

1 No.  
 2. County  
   St. Louis  
 4 Present Name(s)  
   William Miller  
 5 Other Name(s)  
   7380 Stratford

DELMAR





William Miller  
7380 Stratford

42. continued

roof corners. A chimney is located at the ridge on the south facade.

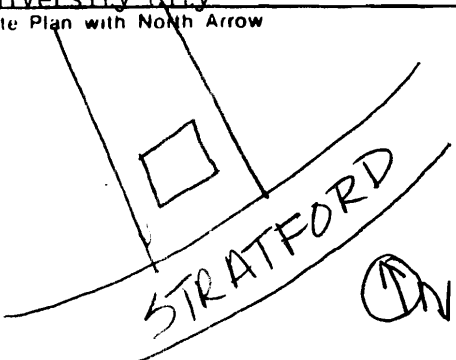
18/1670G



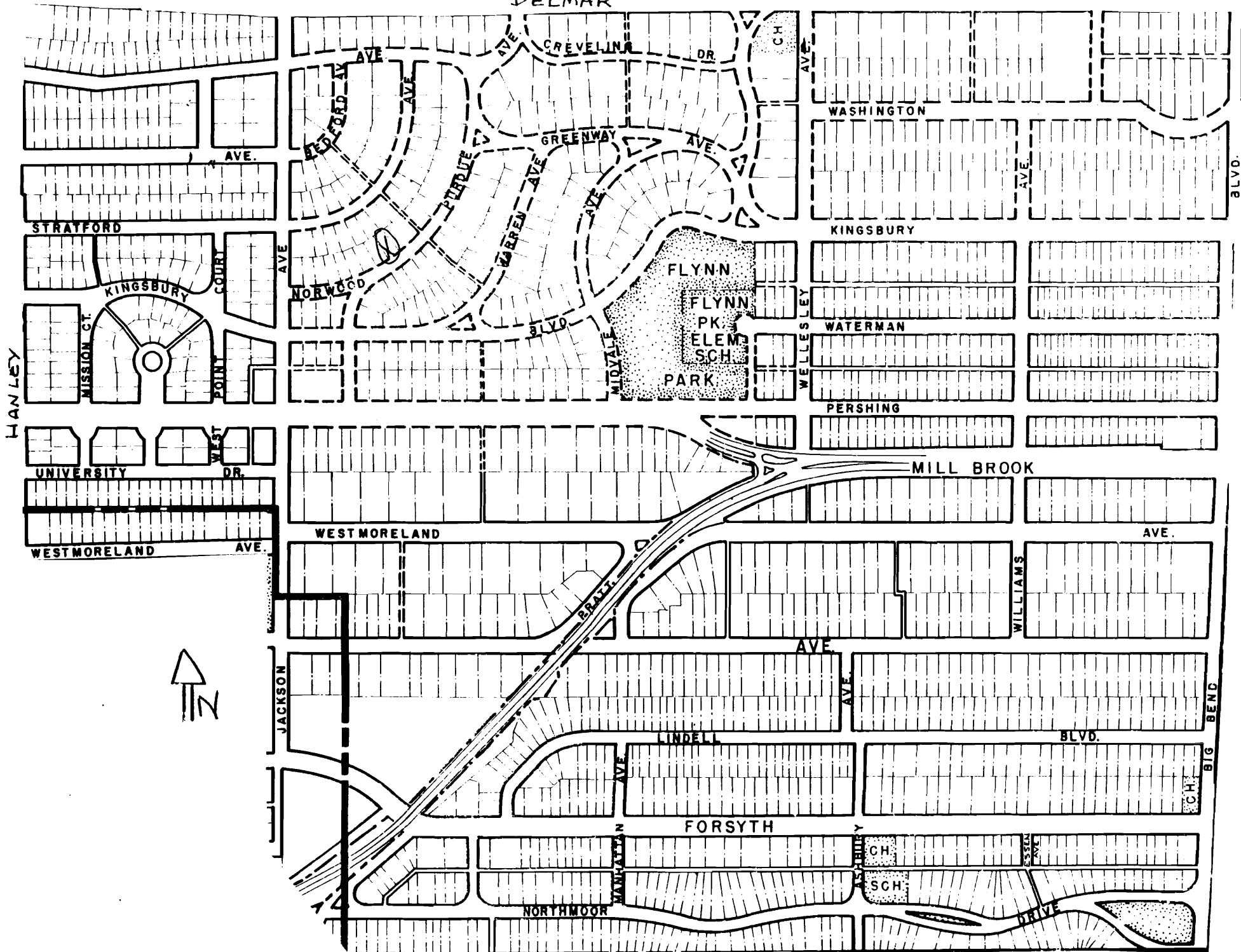
SL-A5-C14-237

# Missouri Office Of Historic Preservation HISTORIC INVENTORY

P.O. Box 176  
Jefferson City, Missouri 65102

1 No.		4. Present Name(s) Gilbert N. Lassar	
2 County St. Louis		5. Other Name(s)	
3 Location of Negatives St. Louis County Parks		7381 Stratford	
6 Specific Location Lot 12, Block 6 University Hills		16. Thematic Category	
7 City or Town If Rural, Township & Vicinity University City		17. Date(s) or Period constructed 1956	
8 Site Plan with North Arrow 		18. Style or Design modern	
9 Coordinates UTM Lat Long		19. Architect or Engineer	
10 Site Building <input checked="" type="checkbox"/> Structure Object <input type="checkbox"/>		20. Contractor or Builder	
11 On National Register? Yes <input type="checkbox"/> No <input checked="" type="checkbox"/>		21. Original Use, if apparent residence	
12 Is Eligible? Yes <input type="checkbox"/> No <input checked="" type="checkbox"/>		22. Present Use "	
13 Part of Estab. Hist. Dist.? Yes <input type="checkbox"/> No <input checked="" type="checkbox"/>		23. Ownership Public <input type="checkbox"/> Private <input checked="" type="checkbox"/>	
14. District Potential? Yes <input checked="" type="checkbox"/> No <input type="checkbox"/>		24. Owner's Name & Address, if known Gilbert & Marion Lassar 63130	
15 Name of Established District		25. Open to Public? Yes <input type="checkbox"/> No <input checked="" type="checkbox"/>	
42 Further Description of Important Features This house is decorated with a central entrance consisting of a single, multi-paneled door accented by a plain surround. The entrance is flanked by a small casement window in the left bay and a large four-sectional casement window in the right bay. The second floor contains a two sectional casement window in the left bay and a four sectional casement window in the right bay. The second floor windows are positioned near the eaves. All windows on the front facade are decorated		26. Local Contact Person or Organization	
43 History and Significance The first and current owners are Dr. Gilbert N. and Marion Lassar. Early directories list his office at 6307 Washington.		27. Other Surveys in Which Included	
44 Description of Environment and Outbuildings		28. No. of Stories 2	
Sources of Information University City Building Permit #13713: 4/11/56 County Directories On site inspection		29. Basement? Yes <input type="checkbox"/> No <input checked="" type="checkbox"/>	
46. Prepared by V-J Bass		30. Foundation Material concrete	
47. Organization St. Louis County Parks		31. Wall Construction brick masonry	
48. Date 7/86		32. Roof Type & Material gable/slate	
49. Revision Date(s)		33. No. of Bays Front 2/3 Side 2/1	
		34. Wall Treatment stretcher bond	
		35. Plan Shape rectangular	
		36. Changes (Explain in #42) Addition <input type="checkbox"/> Altered <input type="checkbox"/> Moved <input type="checkbox"/>	
		37. Condition Interior unknown Exterior good	
		38. Preservation Underway? Yes <input type="checkbox"/> No <input checked="" type="checkbox"/>	
		39. Endangered? By What? Yes <input type="checkbox"/> No <input checked="" type="checkbox"/>	
		40. Visible from Public Road? Yes <input checked="" type="checkbox"/> No <input type="checkbox"/>	
		41. Distance from and Frontage on Road 30'/58'	
		Photo	
		5 Other Name(s) 7381 Stratford	

DELMAR




Gilbert N. Lassar  
7381 Stratford

42. continued

with louvered shutters. A chimney is located on the south facade below the ridge at the front.

19/1670G

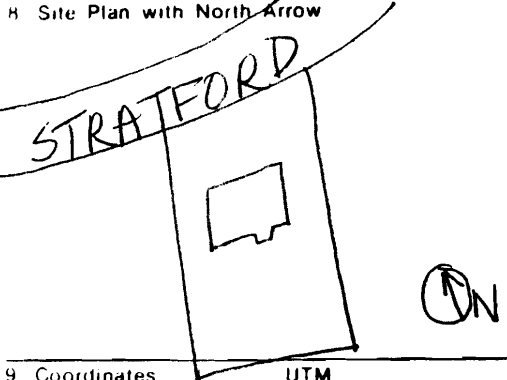
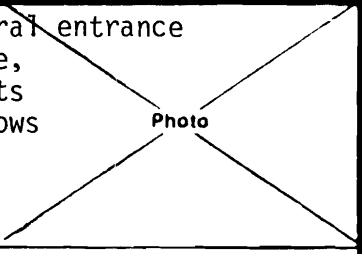




Missouri Office Of Historic Preservation  
**HISTORIC INVENTORY**

P.O. Box 176  
 Jefferson City, Missouri 65102

SL-AS-014-238

1 No 2 County St. Louis 3 Location of Negatives St. Louis County Parks 6 Specific Location Lot 27, Block 7 University Hills 7 City or Town If Rural, Township & Vicinity University City 8 Site Plan with North Arrow  9 Coordinates Lat _____ Long _____ 10 Site Building Structure Object Building <input checked="" type="checkbox"/> _____ Structure <input type="checkbox"/> _____ Object <input type="checkbox"/> _____ 11 On National Register? Yes <input type="checkbox"/> No <input checked="" type="checkbox"/> 12 Is it Eligible? Yes <input type="checkbox"/> No <input checked="" type="checkbox"/> 13 Part of Estab. Hist. Dist.? Yes <input type="checkbox"/> No <input checked="" type="checkbox"/> 14 District Potential? Yes <input checked="" type="checkbox"/> No <input type="checkbox"/> 15 Name of Established District _____	4. Present Name(s) Sherman J. LeMaster 5. Other Name(s) 7384 Stratford 16. Thematic Category _____ 17. Date(s) or Period constructed 1953 18. Style or Design modern 19. Architect or Engineer _____ 20. Contractor or Builder _____ 21. Original Use, if apparent residence 22. Present Use " 23. Ownership Public <input type="checkbox"/> Private <input checked="" type="checkbox"/> 24. Owner's Name & Address, if known Mabel Kennedy 63130 25. Open to Public? Yes <input type="checkbox"/> No <input checked="" type="checkbox"/> 26. Local Contact Person or Organization _____ 27. Other Surveys in Which Included _____	28. No. of Stories 2 29. Basement? Yes <input checked="" type="checkbox"/> No <input type="checkbox"/> 30. Foundation Material concrete 31. Wall Construction brick masonry 32. Roof Type & Material gable/slate 33. No. of Bays Front 3 Side 1 34. Wall Treatment common bond 35. Plan Shape rectangular 36. Changes (Explain in #42) Addition <input type="checkbox"/> Altered <input type="checkbox"/> Moved <input type="checkbox"/> 37. Condition Interior unknown Exterior good 38. Preservation Underway? Yes <input type="checkbox"/> No <input checked="" type="checkbox"/> 39. Endangered? By What? Yes <input type="checkbox"/> No <input checked="" type="checkbox"/> 40. Visible from Public Road? Yes <input checked="" type="checkbox"/> No <input type="checkbox"/> 41. Distance from and Frontage on Road 30'/50'	1 No.  2 County St. Louis  4 Present Name(s) Sherman J. LeMaster  5 Other Name(s) 7384 Stratford
42. Further Description of Important Features This house is decorated with a central entrance consisting of a single, multi paneled door with sidelights and a frame, squared surround. Two double-hung windows with eight-over-eight lights flank the entrance. The second floor contains three double-hung windows with eight-over-eight lights. The center bay forms a gable over the center window. All windows on the front facade are accented with louvered shutters.			Photo 
43. History and Significance The first owners were Sherman J. and Betty R. LeMaster. LeMaster, a dentist, worked at 8027 Clayton Road.			
44. Description of Environment and Outbuildings			
Sources of Information University City Building Permit #12506: 11/9/53 County Directories On site inspection			46. Prepared by V-J Bass 47. Organization St. Louis County Parks 48. Date 7/86 49. Revision Date(s)








SL-AG-014-239

Missouri Office Of Historic Preservation  
**HISTORIC INVENTORY**

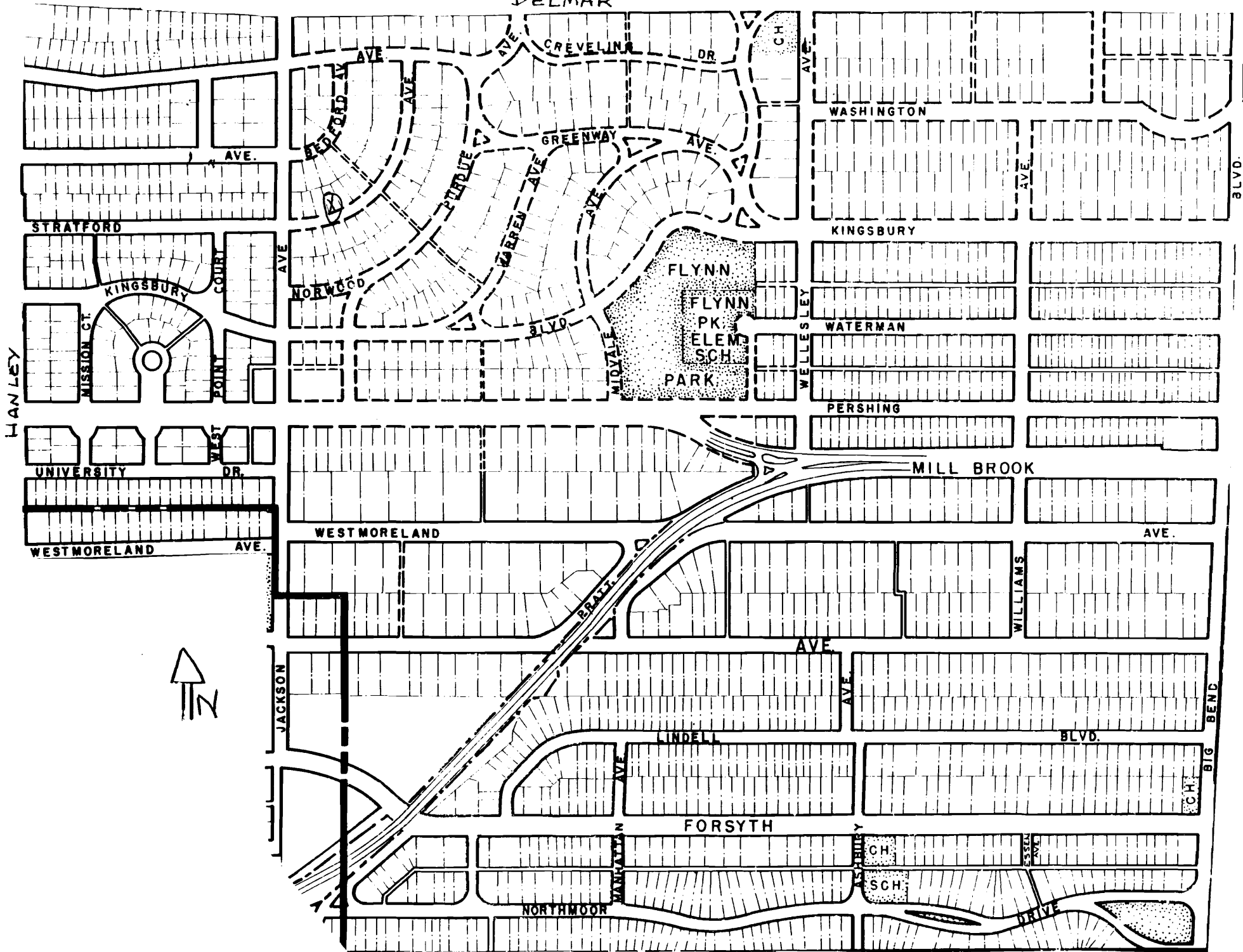
P.O. Box 176  
 Jefferson City, Missouri 65102

1 No		4. Present Name(s) Frank O. Bittner, Jr.		1. No.
2 County St. Louis		5. Other Name(s)		
3 Location of Negatives St. Louis County Parks		7387 Stratford		
6 Specific Location Lot 13, Block 6 University Hills		16. Thematic Category 030		2. County St. Louis
7 City or Town If Rural, Township & Vicinity University City		17. Date(s) or Period constructed 1926		
8 Site Plan with North Arrow 		18. Style or Design 51		4. Present Name(s) Frank O. Bittner, Jr.
9 Coordinates UTM Lat Long		19. Architect or Engineer Nolte & Nauman		
10 Site II Building <input checked="" type="checkbox"/> Structure II Object II		20. Contractor or Builder Frank O. Bittner, owner		5. Other Name(s) 7387 Stratford
11 On National Register? Yes <input type="checkbox"/> No <input checked="" type="checkbox"/>		21. Original Use, if apparent residence <input checked="" type="checkbox"/>		
12 Is II Eligible? Yes <input checked="" type="checkbox"/> No <input type="checkbox"/>		22. Present Use " porch DB		28. No. of Stories 1 1/2
13 Part of Estab Hist Dist? Yes <input type="checkbox"/> No <input checked="" type="checkbox"/>		23. Ownership Public <input type="checkbox"/> Private <input checked="" type="checkbox"/>		
14 District Potent'l? Yes <input checked="" type="checkbox"/> No <input type="checkbox"/>		24. Owner's Name & Address, if known Sherman Stinger Partnership 7639 Westmoreland 63105		29. Basement? Yes <input type="checkbox"/> No <input checked="" type="checkbox"/>
15 Name of Established District		25. Open to Public? Yes <input type="checkbox"/> No <input checked="" type="checkbox"/>		30. Foundation Material Squared coarse rubble
42 Further Description of Important Features		26. Local Contact Person or Organization		31. Wall Construction brick masonry
This house is decorated with a shed roof projection which forms the second floor. Two, three-sectional double-hung windows with 4/4, 6/6, 4/4 lights accent the second floor. These windows are decorated with louvered shutters. The first floor is decorated with three french doors on the first floor. The left bay contains a projecting gable roof entrance. The single door is decorated with an arched surround with sculptured fanlight.		27. Other Surveys in Which Included		32. Roof Type & Material gambrel/slate <input checked="" type="checkbox"/> 45
		43 History and Significance		33. No. of Bays Front 2/4 Side 2
This house was built for Frank O. and Erma S. Bittner, Jr. Bittner was listed as president of the Ermtry Shoe Company. Frank O. III was listed as a student in directories. By 1953 the second owners were Isidore and Ruth Reisfeld. Reisfeld was listed as working for the J. Aron and Company.		44 Description of Environment and Outbuildings		34. Wall Treatment stretcher bond 30
		Sources of Information		35. Plan Shape rectangular
Daily Record 4/29/26		46. Prepared by V-J Bass		36. Changes (Explain in #42) Addition <input type="checkbox"/> Altered <input type="checkbox"/> Moved <input type="checkbox"/>
University City Building Permit #3323: 4/17/26		47. Organization St. Louis County Parks		
County Directories		48. Date 7/86		37. Condition Interior unknown Exterior good
On site inspection		49. Revision Date(s)		38. Preservation Underway? Yes <input type="checkbox"/> No <input checked="" type="checkbox"/>
				39. Endangered? By What? Yes <input type="checkbox"/> No <input checked="" type="checkbox"/>
				40. Visible from Public Road? Yes <input checked="" type="checkbox"/> No <input type="checkbox"/>
				41. Distance from and Frontage on Road 30' / 58'

1. No.  
2. County  
St. Louis  
4. Present Name(s)  
Frank O. Bittner, Jr.  
5. Other Name(s)  
7387 Stratford

Photo

DELMAR





Frank O. Bittner, Jr.  
7387 Stratford

42. continued

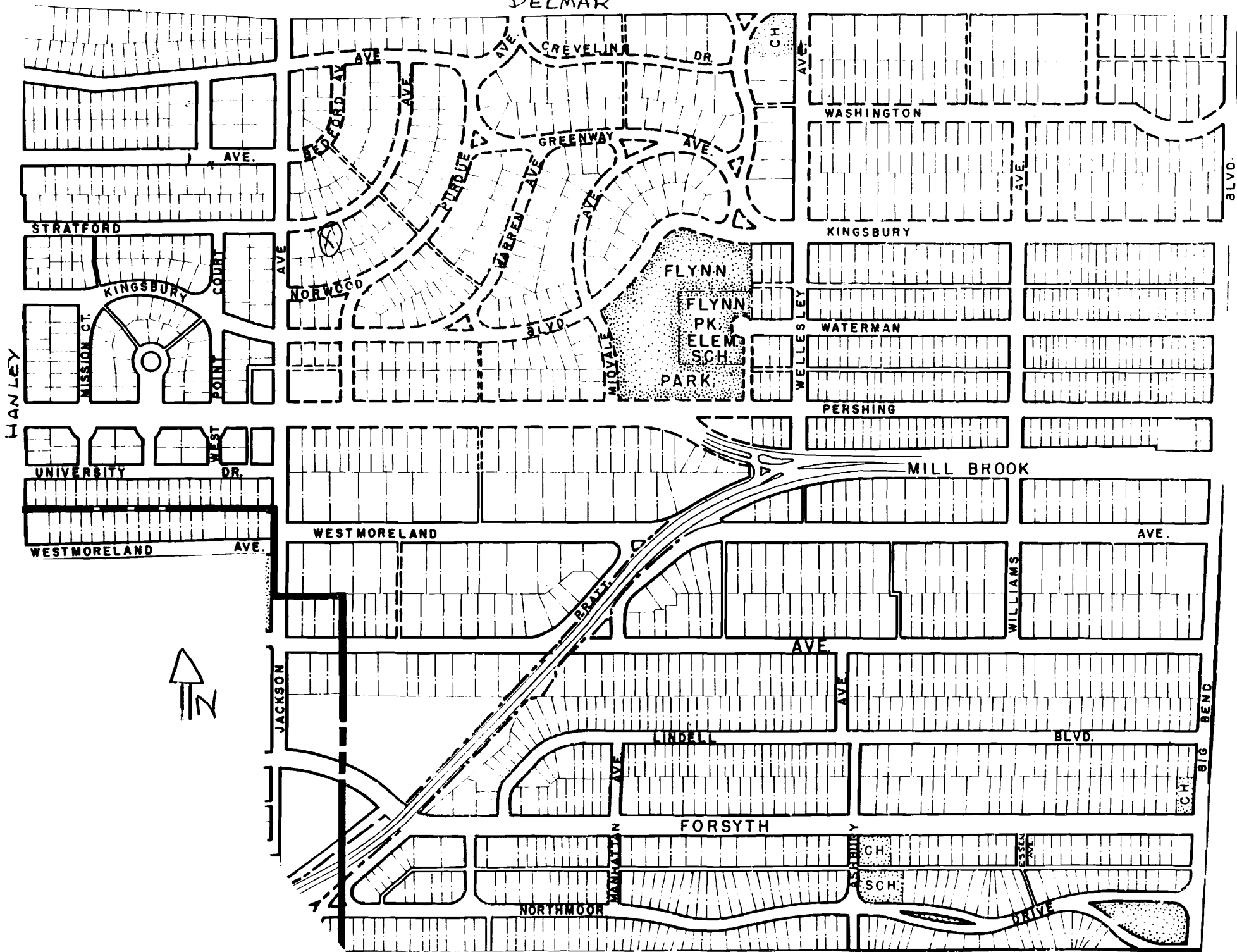
Nolte & Nauman was an architectural firm consisting of Edward F. Nolte (1870-1944) and Fred Nauman. This firm designed more houses in University Hills than any other. Nolte opened his own office in 1896. He designed medium-sized houses, flats, and apartments during his earlier years including five houses in Parkview in partnership with Preston Bradshaw. Fred Nauman, who had previously worked as Nolte's draftsman, joined the firm as a partner around 1913. They continued in this partnership for twenty years. Nolte continued to practice alone until 1941. In University Hills, this firm primarily designed medium-sized dwellings (with high concentrations on Midvale, Warren and Purdue) which were commissioned by various real estate and investment companies. The larger houses that this firm designed in partnership with the George Bergfeld Real Estate Company (who commissioned Nolte & Nauman quite often) are 7260 Creveling (1926), 7281 Greenway (1927), 7257 Greenway (1928), 7228 Greenway (1930), 7272 Greenway (1927). Examples of their partnership can be seen in many of the middle-to-upper-class neighborhoods in the St. Louis Area.



Missouri Office Of Historic Preservation P.O. Box 176  
**HISTORIC INVENTORY** Jefferson City, Missouri 65102

1 No 2 County St. Louis 3 Location of Negatives St. Louis County Parks 6 Specific Location Lot 26, Block 7 University Hills 7 City or Town If Rural, Township & Vicinity University City 8 Site Plan with North Arrow <div style="border: 1px solid black; padding: 5px; margin: 5px;"> </div> 9 Coordinates UTM Lat Long 10 Site II Building <input checked="" type="checkbox"/> Structure II Object II 11 On National Register? Yes <input type="checkbox"/> No <input checked="" type="checkbox"/> 12 Is II Eligible? Yes <input checked="" type="checkbox"/> No <input type="checkbox"/> 13 Part of Estab. Hist. Dist.? Yes <input type="checkbox"/> No <input checked="" type="checkbox"/> 14 District Potent'ly? Yes <input checked="" type="checkbox"/> No <input type="checkbox"/> 15 Name of Established District	4. Present Name(s) Henry W. Heilman 5. Other Name(s) 7388 Stratford 16. Thematic Category 030 17. Date(s) or Period constructed 1926 18. Style or Design bungalow 02 19. Architect or Engineer 20. Contractor or Builder 21. Original Use, if apparent residence OIA 20 22. Present Use prich St VE 23. Ownership Public <input type="checkbox"/> Private <input checked="" type="checkbox"/> 24. Owner's Name & Address, if known William & Barbara Snider 63130 25. Open to Public? Yes <input type="checkbox"/> No <input checked="" type="checkbox"/> 26. Local Contact Person or Organization 27. Other Surveys in Which Included	28. No. of Stories 1 1/2 29. Basement? Yes <input checked="" type="checkbox"/> No <input type="checkbox"/> 30. Foundation Material concrete 65 31. Wall Construction brick masonry 45 32. Roof Type & Material gable/tile 6B 70 33. No. of Bays Front 1/3 Side 3 34. Wall Treatment stretcher bond 30 35. Plan Shape square 36. Changes (Explain in #42) Addition <input type="checkbox"/> Altered <input type="checkbox"/> Moved <input type="checkbox"/> 37. Condition Interior unknown Exterior good 38. Preservation Underway? Yes <input type="checkbox"/> No <input checked="" type="checkbox"/> 39. Endangered? By What? Yes <input type="checkbox"/> No <input checked="" type="checkbox"/> 40. Visible from Public Road? Yes <input checked="" type="checkbox"/> No <input type="checkbox"/> 41. Distance from and Frontage on Road 30'/50'	1 No.  2 County St. Louis  4 Present Name(s) Henry W. Heilman  5 Other Name(s) 7388 Stratford
42. Further Description of Important Features This house is decorated with a central entrance consisting of a single arched door. A semi-circular console is supported by two brackets. The two windows that flank the entrance consist of a three-sectional double-hung windows with four-over-four lights. A central shed roof dormer contains a four sectional double-hung windows with four-over-two lights.		Photo 	
43. History and Significance The first owners were Henry N. and Frieda Heilman. County directories list Heilman as a railroad executive. By 1946, the second owners were Henry K. and Anna L. Patjens. Patjens was listed as president of the Economy Arch Company.		46. Prepared by V-J Bass 47. Organization St. Louis County Parks 48. Date 49. Revision Date(s) 7/86	
44. Description of Environment and Outbuildings			
Sources of Information County directories on site inspection			

DELMAR





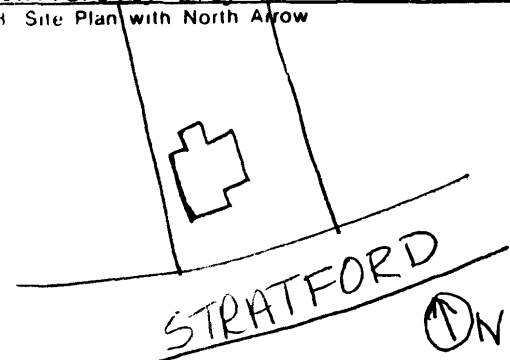




SL-AS-514-241

Missouri Office Of Historic Preservation  
**HISTORIC INVENTORY**

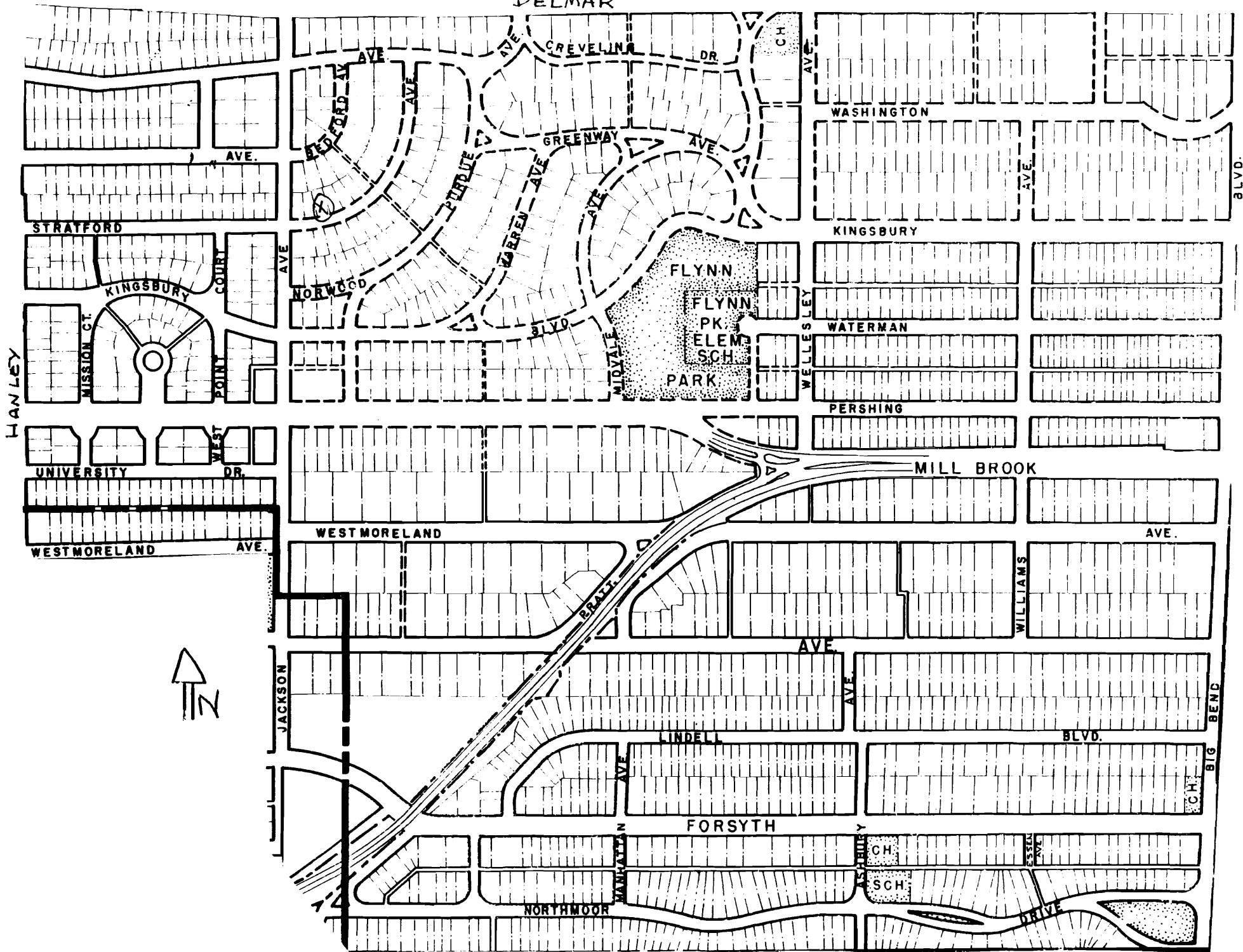
P.O. Box 176  
 Jefferson City, Missouri 65102

1 No 2 County St. Louis 3 Location of Negatives St. Louis County Parks 6 Specific Location Lot 14, Block 6 University Hills 7 City or Town If Rural, Township & Vicinity University City 8 Site Plan with North Arrow  9 Coordinates UTM Lat _____ Long _____	4. Present Name(s) George C. Otto 5. Other Name(s) 7391 Stratford 16. Thematic Category 030 17. Date(s) or Period constructed 1926 18. Style or Design bungalow 50 22 19. Architect or Engineer H. Guth 817 Chestnut 20. Contractor or Builder F.F. Meckfessel Const. Co. 21. Original Use, if apparent residence DIA 30 22. Present Use " 23. Ownership Public <input type="checkbox"/> Private <input checked="" type="checkbox"/> 24. Owner's Name & Address, if known Albert E. & Sheila Cawns 63130 25. Open to Public? Yes <input type="checkbox"/> No <input checked="" type="checkbox"/> 26. Local Contact Person or Organization  27. Other Surveys in Which Included  	28. No. of Stories 2 29. Basement? Yes <input checked="" type="checkbox"/> No <input type="checkbox"/> 30. Foundation Material brick 30 31. Wall Construction brick masonry 40 32. Roof Type & Material gable/slate 6B 9S 33. No. of Bays Front 3 Side 1/3 34. Wall Treatment stretcher bond 30 35. Plan Shape rectangular 36. Changes in #42 Addition <input type="checkbox"/> Altered <input type="checkbox"/> Moved <input type="checkbox"/> 37. Condition Interior unknown Exterior good 38. Preservation Underway? Yes <input type="checkbox"/> No <input checked="" type="checkbox"/> 39. Endangered? By What? Yes <input type="checkbox"/> No <input checked="" type="checkbox"/> 40. Visible from Public Road? Yes <input checked="" type="checkbox"/> No <input type="checkbox"/> 41. Distance from and Frontage on Road 30' / 58'
42 Further Description of Important Features This house is highlighted with two stepped street-facing gables. The right roof angles slope down to the first floor. The left bay contains a four-sectional double-hung window with four-over-one lights. This window is decorated with a brick soldier course flat arch. To the right of this bay is a small arched window highlighted with a brick arch. The gable end is decorated with a three-sectional oriel window (with conical base and roof). The right bay (gable) contains <div style="text-align: right; border: 1px solid black; width: 100px; height: 100px; margin-left: auto; margin-right: auto;">             Photo           </div>		
43 History and Significance The first owners, George C. and Irene M. Otto were still residing at this address in 1953. Otto was listed in directories as a dept. manager for the Lammert Furniture Co. in St. Louis.		
44 Description of Environment and Outbuildings		

1 No.  
 2. County  
   St. Louis  
 4 Present Name(s)  
   George C. Otto  
 5 Other Name(s)  
   7391 Stratford

Sources of Information University City Building Permit #3307: 3/29/26 Daily Record 4/6/26 County Directories On site inspection	46. Prepared by V-J Bass 47. Organization St. Louis County Parks 48. Date 7/86 49. Revision Date(s)
---	---

DELMAR



HANLEY



George C. Otto  
7391 Stratford

42. continued

three small slit-type windows that border the roof slope. The first floor contains a four-sectional double-hung window with four-over-four lights. This window is decorated with a brick soldier course flat arch. A tall chimney is positioned on the north facade near the dormer.

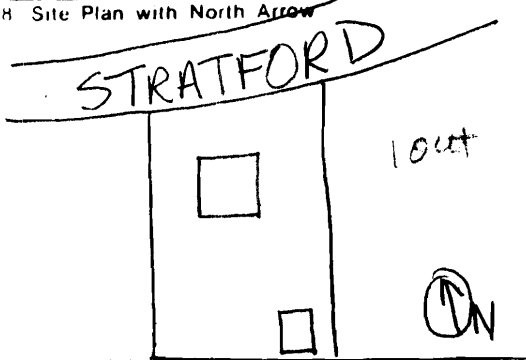
Frank F. Meckfessel began as a carpenter in St. Louis and returned from World War I and became a general contractor in 1922. In 1927, Meckfessel moved to St. Louis County where he maintained a contracting business through the mid-1930s.

21/1670G



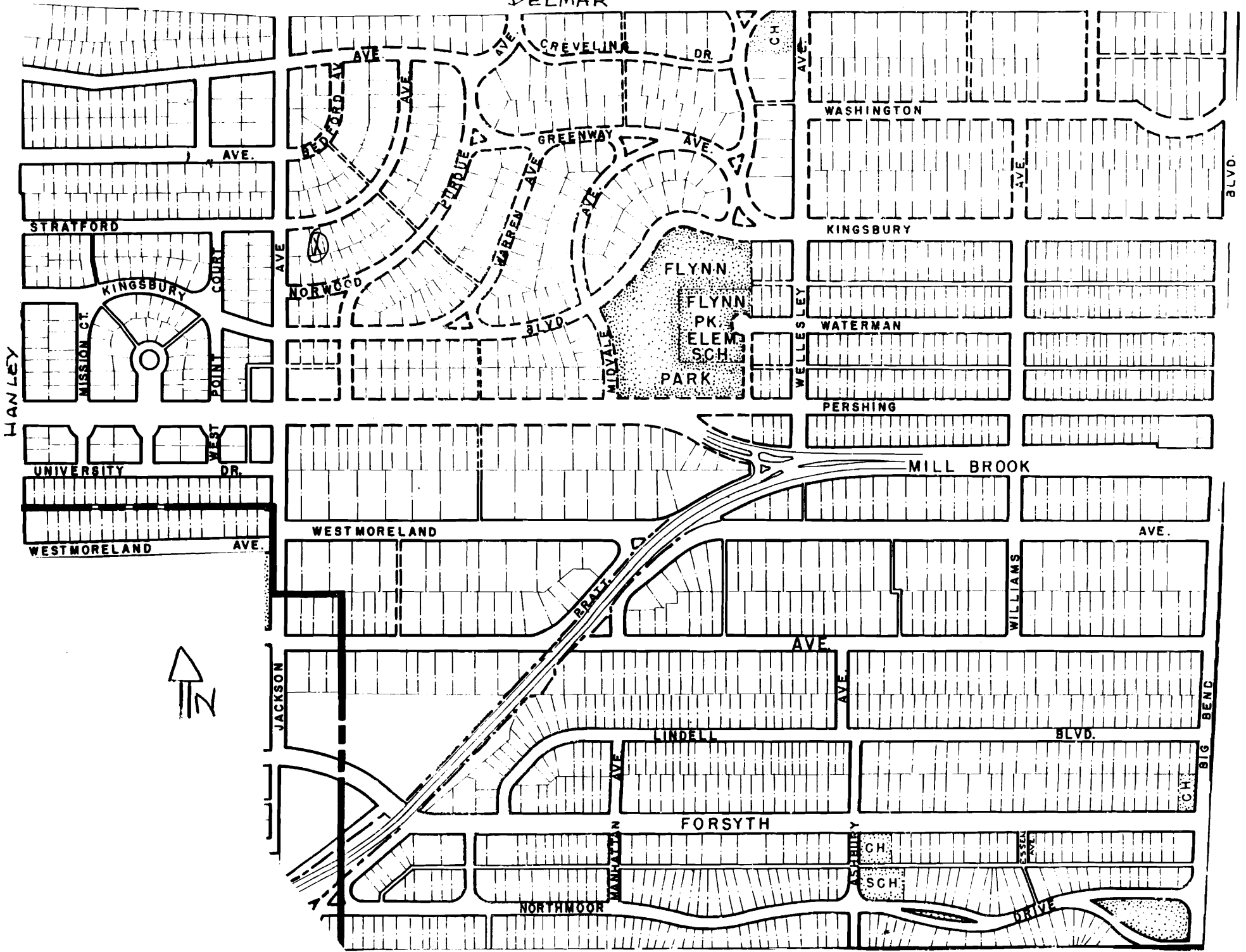
Missouri Office Of Historic Preservation  
**HISTORIC INVENTORY**

P.O. Box 176  
 Jefferson City, Missouri 65102

1 No 2 County St. Louis 3 Location of Negatives St. Louis County Parks 6 Specific Location Lot 25, Block 7 University Hills 7 City or Town If Rural, Township & Vicinity University City 8 Site Plan with North Arrow  9 Coordinates UTM Lat Long 10 Site Building <input checked="" type="checkbox"/> Structure Object <input type="checkbox"/> 11 On National Register? Yes <input type="checkbox"/> No <input checked="" type="checkbox"/> 12 Is It Eligible? Yes <input checked="" type="checkbox"/> No <input type="checkbox"/> 13 Part of Estab. Hist. Dist.? Yes <input type="checkbox"/> No <input checked="" type="checkbox"/> 14 District Potent'l? Yes <input checked="" type="checkbox"/> No <input type="checkbox"/> 15 Name of Established District	4. Present Name(s) Jean V. DeValpim 5. Other Name(s) 7392 Stratford 16. Thematic Category 17. Date(s) or Period constructed 1926 18. Style or Design bungalow 22 19. Architect or Engineer 20. Contractor or Builder Robert G. Darr Virginia 2012 21. Original Use, if apparent residence <sup>other</sup> DIA 20 30 22. Present Use " <sup>part</sup> AU 23. Ownership Public <input type="checkbox"/> Private <input checked="" type="checkbox"/> 24. Owner's Name & Address, if known Robert & Corinda Aiken 63130 25. Open to Public? Yes <input type="checkbox"/> No <input checked="" type="checkbox"/> 26. Local Contact Person or Organization 27. Other Surveys in Which Included	28. No. of Stories 1 1/2 29. Basement? Yes <input checked="" type="checkbox"/> No <input type="checkbox"/> 30. Foundation Material 40 Squared coarse rubble 31. Wall Construction brick masonry UD 32. Roof Type & Material 6B gable/tile 70 33. No. of Bays Front 1/4 Side 5 34. Wall Treatment stretcher bond 30 35. Plan Shape square 36. Changes Addition <input type="checkbox"/> Altered <input checked="" type="checkbox"/> Moved <input type="checkbox"/> (Explain in #42) 37. Condition Interior unknown Exterior good 38. Preservation Underway? Yes <input type="checkbox"/> No <input checked="" type="checkbox"/> 39. Endangered? By What? Yes <input type="checkbox"/> No <input checked="" type="checkbox"/> 40. Visible from Public Road? Yes <input checked="" type="checkbox"/> No <input type="checkbox"/> 41. Distance from and Frontage on Road 30' / 50'	1. No. 2. County St. Louis 4. Present Name(s) Jean V. DeValpim 5. Other Name(s) 7392 Stratford
42. Further Description of Important Features This house is decorated with a three-bay street-facing gable. The central entrance is sheltered by an aluminum awning. The entrance is flanked by two, paired double-hung windows with three-over-one lights. A lighter color brick belt course is positioned between gable ends. The gable end is decorated with a paired double-hung window with three-over-one lights. The roof eaves are supported by four large frame brackets. The east wing contains a paired casement window.			Photo
43. History and Significance The first owners, Jean V. and Lola DeValpim resided at this address until 1933-4. DeValpim was listed as a salesman in county directories. By 1934, Paul L. and Georgia L. Goodale resided at this address. Goodale was listed as a chemist. A Auverne M. Goodale also resided at this address. Goodale was listed as a commercial artist. By 1946, the third owners were Joseph and Sophie Nissenbaum. Nissenbaum was			
44. Description of Environment and Outbuildings  Detached garage at southeast corner of lot			
Sources of Information University City Building Permit #3382: 5/13/26 Daily Record 5/31/26 County Directories On site inspection		46. Prepared by V-J Bass 47. Organization St. Louis County Parks 48. Date 7/86 49. Revision Date(s)	



DELMAR



Jean V. DeValpim  
7392 Stratford

42. continued

with diamond-shaped panes.

43. continued

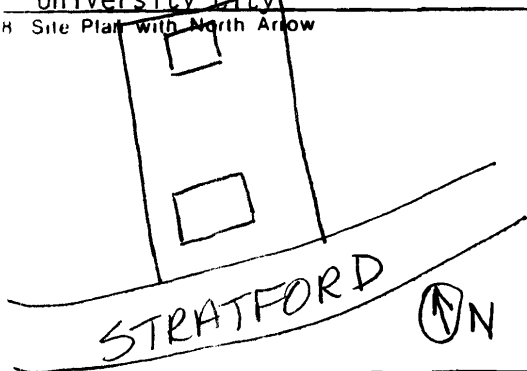
listed as an employee of an auto supply company. This family was still residing at this address in 1953.

23/1670G



# Missouri Office Of Historic Preservation HISTORIC INVENTORY

P.O. Box 176  
Jefferson City, Missouri 65102

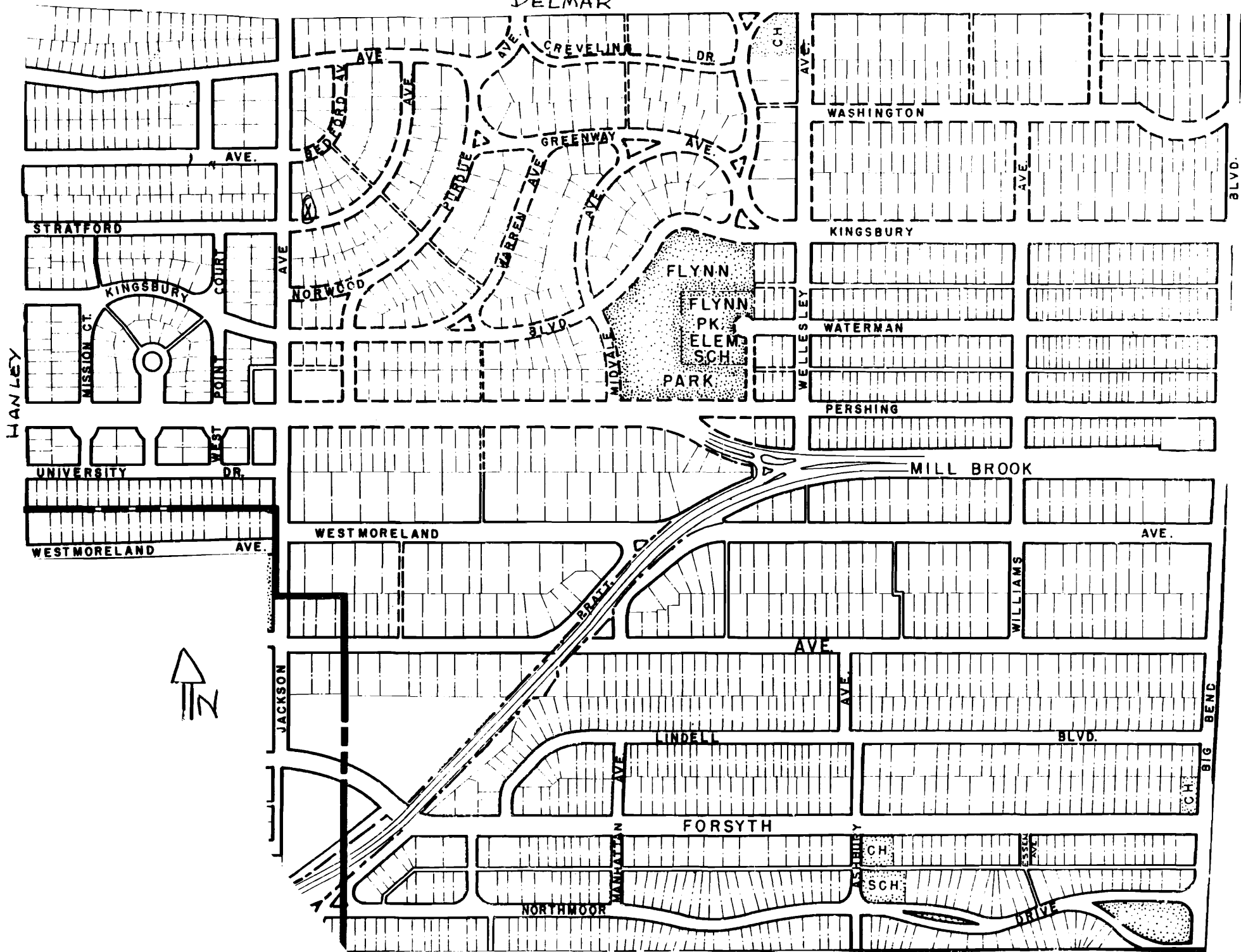
1 No.		4. Present Name(s) Jack M. Birke	
2 County St. Louis		5. Other Name(s) 7395 Stratford	
3 Location of Negatives St. Louis County Parks			
6 Specific Location Lot 15, Block 6 University Hills		16. Thematic Category	
7 City or Town If Rural, Township & Vicinity University City		17 Date(s) or Period constructed 1949	
8 Site Plan with North Arrow 		18 Style or Design	
9 Coordinates UTM Lat Long		19 Architect or Engineer	
10 Site Building <input checked="" type="checkbox"/> Structure <input type="checkbox"/> Object <input type="checkbox"/>		20 Contractor or Builder	
11 On National Register? Yes <input type="checkbox"/> No <input checked="" type="checkbox"/>		21 Original Use, if apparent residence	
12 Is It Eligible? Yes <input type="checkbox"/> No <input checked="" type="checkbox"/>		22 Present Use "	
13 Part of Estab. Hist. Dist.? Yes <input type="checkbox"/> No <input checked="" type="checkbox"/>		23 Ownership Public <input type="checkbox"/> Private <input checked="" type="checkbox"/>	
14 District Potent'l? Yes <input checked="" type="checkbox"/> No <input type="checkbox"/>		24 Owner's Name & Address, if known George & Virginia Walden 63130	
15 Name of Established District		25 Open to Public? Yes <input type="checkbox"/> No <input checked="" type="checkbox"/>	
42 Further Description of Important Features This house is decorated with a central entrance decorated with a metal semi-circular flat console that projects over the entry. The right bay contains a three sectional picture window. The small double-hung windows provide ventilation for this window unit. The left bay contains a two-bay street-facing gable. The left bay contains a large double-hung window with two-over-two lights (horizontal panes). The second floor contains a paired double-hung window with		26 Local Contact Person or Organization	
43 History and Significance The first owners were Jack M. and Sylvia Birke. Birke was listed as a salesman for the Forest City Manufacturing Company in St. Louis.		27 Other Surveys in Which Included	
44 Description of Environment and Outbuildings		28 No. of Stories 1 1/2	
Sources of Information University City Building Permit #9982: 4/18/49		29 Basement? Yes <input checked="" type="checkbox"/> No <input type="checkbox"/>	
		30 Foundation Material Squared coarse rubble	
		31 Wall Construction brick masonry	
		32 Roof Type & Material cross gable/slate	
		33 No. of Bays Front 1/3 Side 1/2	
		34 Wall Treatment common bond	
		35 Plan Shape rectangular	
		36 Changes (Explain in #42) Addition <input type="checkbox"/> Altered <input type="checkbox"/> Moved <input type="checkbox"/>	
		37 Condition Interior unknown Exterior good	
		38 Preservation Underway? Yes <input type="checkbox"/> No <input checked="" type="checkbox"/>	
		39 Endangered? By What? Yes <input type="checkbox"/> No <input checked="" type="checkbox"/>	
		40 Visible from Public Road? Yes <input checked="" type="checkbox"/> No <input type="checkbox"/>	
		41 Distance from and Frontage on Road 30' / 58'	
		46 Prepared by V-J Bass	
		47 Organization St. Louis County Parks	
		48 Date 7/86	
		49 Revision Date(s)	

2 County  
St. Louis

4 Present Name(s)  
Jack M. Birke

5 Other Name(s)  
7395 Stratford

DELMAR





Jack M. Birke  
7395 Stratford

42. continued

two-over-two lights. The windows on the front facade are decorated with louvered shutters and a brick soldier course flat arch. A chimney is located below the ridge on the north facade.


22/1670G



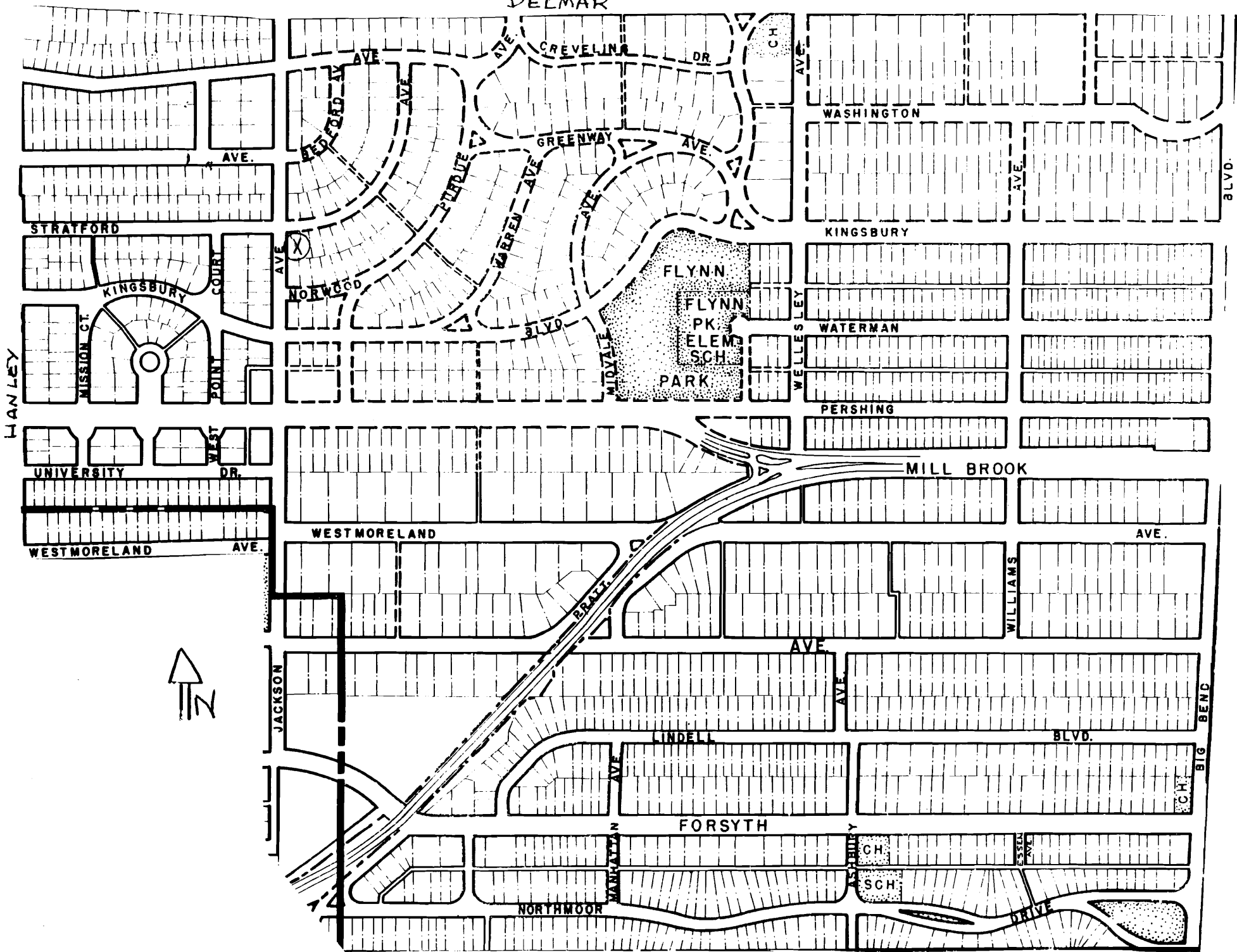
Missouri Office Of Historic Preservation  
**HISTORIC INVENTORY**

P.O. Box 176  
 Jefferson City, Missouri 65102

SL-AS-014-244

1 No		4. Present Name(s) Samuel Turken		1 No.
2 County St. Louis		5. Other Name(s)		
3 Location of Negatives St. Louis County Parks		7398 Stratford		
6 Specific Location Lot 23,24 Block 7 University Hills		16. Thematic Category		2 County St. Louis
7 City or Town If Rural, Township & Vicinity University City		17 Date(s) or Period constructed 1950		
8 Site Plan with North Arrow 		18. Style or Design		
9 Coordinates UTM Lat Long		19. Architect or Engineer		4 Present Name(s) Samuel Turken
10 Site <input type="checkbox"/> Building <input checked="" type="checkbox"/> Structure <input type="checkbox"/> Object <input type="checkbox"/>		20. Contractor or Builder		
11 On National Register? Yes <input type="checkbox"/> No <input checked="" type="checkbox"/>		21. Original Use, if apparent residence		
12 Is Eligible? Yes <input type="checkbox"/> No <input checked="" type="checkbox"/>		22. Present Use "		5 Other Name(s)
13 Part of Estab. Hist. Dist.? Yes <input type="checkbox"/> No <input checked="" type="checkbox"/>		23 Ownership Public <input type="checkbox"/> Private <input checked="" type="checkbox"/>		
14. District Potential? Yes <input checked="" type="checkbox"/> No <input type="checkbox"/>		24. Owner's Name & Address, if known David & Kathy James 63130		
15 Name of Established District		25. Open to Public? Yes <input type="checkbox"/> No <input checked="" type="checkbox"/>		Photo
42 Further Description of Important Features This house contains a two-bay street-facing gable in the left bay. The left bay, recessed from the right bay is protected by a two-bay shed roof porch. The single door is positioned in the right bay of the porch. A gable roof dormer is positioned on the front slope of the left bay. This dormer contains two, paired double-hung windows.		26. Local Contact Person or Organization		
43 History and Significance The first owners were Samuel and Mollie Turken. Turken owned his own plumbing supply store in Wellston.		27. Other Surveys in Which Included		
44 Description of Environment and Outbuildings		28. No. of Stories 1 1/2		28. No. of Stories 1 1/2
Sources of Information University City Building Permit #10688: 8/9/50 County Directories On site inspection		29. Basement? Yes <input checked="" type="checkbox"/> No <input type="checkbox"/>		
46. Prepared by V-J Bass		30. Foundation Material brick		
47 Organization St. Louis County Parks		31. Wall Construction brick masonry		31. Wall Construction brick masonry
48. Date 7/86		32. Roof Type & Material cross gable/slate		
49 Revision Date(s)		33. No. of Bays Front 4 Side 3		
		34. Wall Treatment common bond		34. Wall Treatment common bond
		35. Plan Shape L-shape		
		36. Changes (Explain in #42) Addition <input type="checkbox"/> Altered <input type="checkbox"/> Moved <input type="checkbox"/>		
		37. Condition Interior unknown Exterior good		37. Condition Interior unknown Exterior good
		38. Preservation Underway? Yes <input type="checkbox"/> No <input checked="" type="checkbox"/>		
		39. Endangered? By What? Yes <input type="checkbox"/> No <input checked="" type="checkbox"/>		
		40. Visible from Public Road? Yes <input checked="" type="checkbox"/> No <input type="checkbox"/>		40. Visible from Public Road? Yes <input checked="" type="checkbox"/> No <input type="checkbox"/>
		41. Distance from and Frontage on Road 30'/100'		

DELMAR





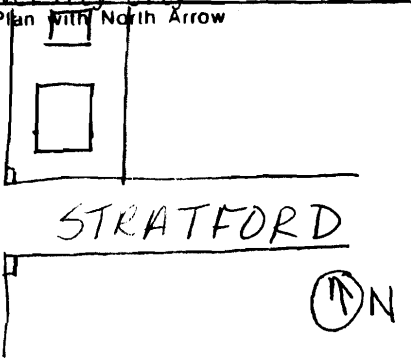




SL-AS-014-245

# Missouri Office Of Historic Preservation HISTORIC INVENTORY

P.O. Box 176  
Jefferson City, Missouri 65102

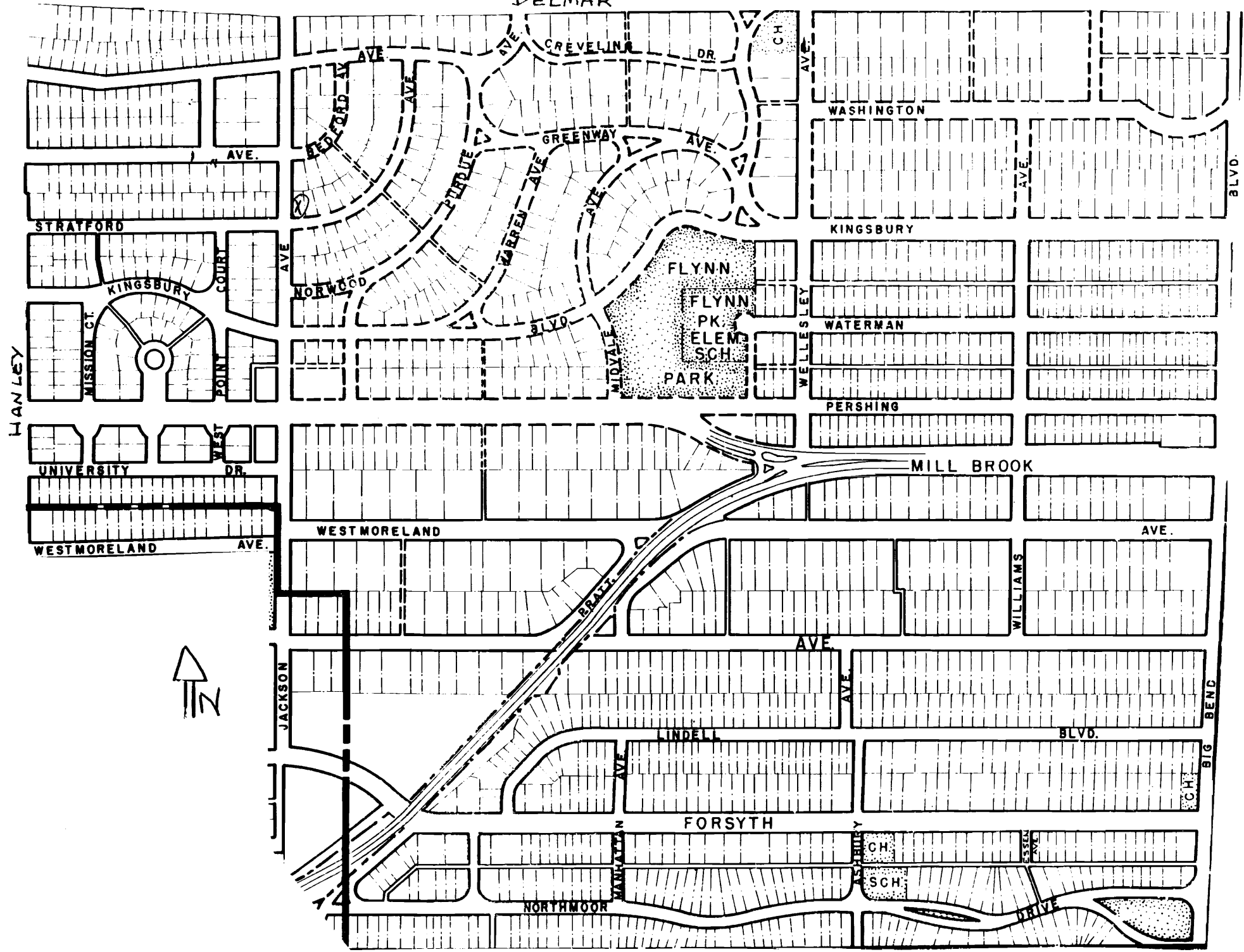
1 No.		4. Present Name(s) Albert L. Spiegel	
2 County St. Louis		5. Other Name(s) 7399 Stratford	
3 Location of Negatives			
6 Specific Location Lot 16, Block 6 University Hills		16. Thematic Category 030	
7 City or Town If Rural, Township & Vicinity University City		17. Date(s) or Period constructed 1935	
8 Site Plan with North Arrow 		18. Style or Design B1	
9 Coordinates UTM Lat Long		19. Architect or Engineer	
10 Site Building Structure Object Site <input type="checkbox"/> Building <input checked="" type="checkbox"/> Structure <input type="checkbox"/> Object <input type="checkbox"/>		20. Contractor or Builder	
11 On National Register? Yes <input type="checkbox"/> No <input checked="" type="checkbox"/>		21. Original Use, if apparent residence CIA	
12 Is Eligible? Yes <input checked="" type="checkbox"/> No <input type="checkbox"/>		22. Present Use pnrh " RI	
13 Part of Estab. Hist. Dist.? Yes <input type="checkbox"/> No <input checked="" type="checkbox"/>		23. Ownership Public <input type="checkbox"/> Private <input checked="" type="checkbox"/>	
14 District Potent'l? Yes <input checked="" type="checkbox"/> No <input type="checkbox"/>		24. Owner's Name & Address, if known Jacob & Betty Gross 63130	
15 Name of Established District		25. Open to Public? Yes <input type="checkbox"/> No <input checked="" type="checkbox"/>	
42 Further Description of Important Features This house is decorated with a central entrance consisting of a single six paneled door with sidelights. The two outer bays contain two large double-hung windows with twelve-over-twelve lights. The front porch roof (seamed metal) which extends across the front facade is supported by three small columns positioned in the central and left bays. The second floor contains a large three bay shed roof dormer. Three single double-hung windows with eight-over-eight lights extend across front facade.		26. Local Contact Person or Organization	
43 History and Significance The first owners were Albert L. and Dorothy Spiegel. Spiegel was listed as a service engineer with the Aluminum Company of America. By 1953, the second owners were W. Wilder and Georgiana S. Towle. Towle was listed as a state minister for the Congregational Church on Wydown in Clayton.		27. Other Surveys in Which Included	
44 Description of Environment and Outbuildings		28. No. of Stories 1 1/2	
		29. Basement? Yes <input checked="" type="checkbox"/> No <input type="checkbox"/>	
		30. Foundation Material brick 30	
		31. Wall Construction UD brick masonry	
		32. Roof Type & Material GB gable/slate 45	
		33. No. of Bays Front 3 Side 2	
		34. Wall Treatment common bond	
		35. Plan Shape rectangular	
		36. Changes (Explain in #42) Addition <input type="checkbox"/> Altered <input type="checkbox"/> Moved <input type="checkbox"/>	
		37. Condition Interior unknown Exterior good	
		38. Preservation Underway? Yes <input type="checkbox"/> No <input checked="" type="checkbox"/>	
		39. Endangered? By What? Yes <input type="checkbox"/> No <input checked="" type="checkbox"/>	
		40. Visible from Public Road? Yes <input checked="" type="checkbox"/> No <input type="checkbox"/>	
		41. Distance from and Frontage on Road 30' / 60'	
		46. Prepared by V-J Bass	
		47. Organization St. Louis County Parks	
		48. Date 7/86	
		49. Revision Date(s)	

1 No.  
2. County  
St. Louis  
4 Present Name(s)  
Albert L. Spiegel  
5 Other Name(s)  
7399 Stratford

Sources of Information  
University City Building Permit #6442: 5/14/35  
County directories  
On site inspection

46. Prepared by  
V-J Bass  
47. Organization  
St. Louis County Parks  
48. Date 7/86  
49. Revision Date(s)

DELMAR



HANLEY



BLVD.

BIG BEND

STRAYFORD

KINGSBURY

UNIVERSITY

WESTMORELAND

WESTMORELAND

JACKSON

NORTHMOOR

FORSYTH

LINDELL

MILL BROOK

AVE

BLVD.

WILLIAMS

AVE.

PERSHING

WATERMAN

KINGSBURY

WASHINGTON

FLYNN

FLYNN

PK.

ELEM.

SCH.

PARK

GREENWAY

CREVELING

BLVD.

WARREN

PURDUE

NORWOOD

AVE

AVE.

COURT

POINT

MISSION CT.

AVE

CH

AVE

WELLESLEY

AVE

CH

SCH.

CH

SCH.

DRIVE

ESSEN

AVE

DRIVE

BRANT

AVE

MARSHALL

DRIVE

CH

SCH.

DRIVE

