



### Thunder Alley Hawg Pen

2203 18 Ave #2, Vernon, BC V1T 6P6

#### Take Kalamalka Lake Rd to BC-6

- 
- 1 min (270 m)
- ↑ 1. Head west on 18 Ave toward Kalamalka Lake Rd  

---

63 m
  - ↷ 2. Turn right onto Kalamalka Lake Rd  

---

210 m

#### Follow Okanagan Hwy/BC-97 N and Vernon-Sicamous Hwy/BC-97A N to 2 Ave in Grindrod

- 
- 37 min (47.6 km)
- ↶ 3. Use any lane to turn left onto BC-6  

---

850 m
  - ↶ 4. Turn left onto 25 Ave/BC-6  

---

220 m
  - ↷ 5. Turn right onto 32 St/Okanagan Hwy/BC-97 N  

---

1.7 km
  - ↷ 6. Keep right to stay on 32 St/Okanagan Hwy/BC-97 N  

---

9 m
  - ↑ 7. Continue straight to stay on 32 St/Okanagan Hwy/BC-97 N  
**i** Continue to follow Okanagan Hwy/BC-97 N  

---

7.8 km
  - ↶ 8. Keep left to continue on Vernon-Sicamous Hwy/BC-97A N  

---

37.0 km

#### Continue on 2 Ave to your destination

- 
- 22 sec (65 m)
- ↷ 9. Turn right onto 2 Ave  

---

24 m
  - ↶ 10. Turn left  

---

12 m
  - ↷ 11. Slight left  

---

29 m
-

39 min (48.0 km)

### Riverfront Pub & Grill

6927 BC-97A, Grindrod, BC V0E 1Y0

### Follow Vernon-Sicamous Hwy/BC-97A N to Trans-Canada Hwy/BC-1 W in Sicamous

- 
- 23 min (28.6 km)
- ↑ 12. Head northwest toward 2 Ave  

---

40 m
  - ↪ 13. Turn right onto 2 Ave  

---

24 m
  - ↪ 14. Turn right onto Vernon-Sicamous Hwy/BC-97A N  

---

28.4 km
  - 🔄 15. At the roundabout, take the 2nd exit and stay on Vernon-Sicamous Hwy/BC-97A N  

---

160 m
  - ↑ 16. Merge onto Trans-Canada Hwy/BC-1 W  
[Continue to follow BC-1 W](#)  

---

25 min (31.8 km)

### Take Lakeshore Dr W to your destination

- 
- 1 min (210 m)
- ↪ 17. Turn right onto 10 St SW  

---

43 m
  - ↪ 18. Turn right onto Lakeshore Dr W  

---

120 m
  - ↶ 19. Turn left  

---

45 m

49 min (60.5 km)

### Crown 'N Anchor Public House & Grill

995 Lakeshore Dr W, Salmon Arm, BC V1E 1E4

### Take Lakeshore Dr W to Trans-Canada Hwy/BC-1 W

- 
- 46 sec (190 m)
- ↑ 20. Head southeast toward Lakeshore Dr W  

---

45 m
  - ↪ 21. Turn right onto Lakeshore Dr W  

---

96 m
  - ↶ 22. Turn left onto 10 St SW  


---

45 m


Follow Trans-Canada Hwy/BC-1 W to Nina Pl in Kamloops.  
Take the exit toward Kipp Road/Dallas Drive/Barnhartvale Road from Trans-Canada Hwy/BC-1 W

---

1 hr 4 min (96.7 km)

-  23. Turn right at the 1st cross street onto Trans-Canada Hwy/BC-1 W

---

-  24. Continue straight to stay on Trans-Canada Hwy/BC-1 W

---


-  25. Take the exit toward Kipp Road/Dallas Drive/Barnhartvale Road

---



Continue on Nina Pl. Drive to Dallas Dr

---

42 sec (250 m)

-  26. Turn left onto Nina Pl

---


-  27. Turn left onto Dallas Dr
-  Destination will be on the left

---


---

1 hr 5 min (97.1 km)


Tumbleweeds Neighbourhood Pub  
5220 Bogetti Rd, Kamloops, BC V2C 4Y7

-  28. Head west on Dallas Dr toward Nina Pl


---

-  29. At the roundabout, take the 2nd exit and stay on Dallas Dr



---

-  30. Merge onto Trans-Canada Hwy/BC-1 E/BC-97 S

---

-  31. Take exit 399 for BC-97 S toward Vernon

---

-  32. Continue onto Okanagan Hwy/BC-97 S
-  Destination will be on the right

---

---

43 min (62.4 km)

Falkland Pub