

DEPARTMENT OF HOMELAND SECURITY
Federal Emergency Management Agency
ELEVATION CERTIFICATE

IMPORTANT: FOLLOW THE INSTRUCTIONS ON PAGES 9-16

OMB Control Number: 1660-0008
Expiration: 11/30/2018

Copy all pages of this Elevation Certificate and all attachments for (1) community official, (2) insurance agent/company, and (3) building owner.						
SECTION A - PROPERTY INFORMATION					FORM INSURANCE COMPANY USE	
A1. Building Owner's Name Clay Dennis					Policy Number:	
A2. Building Street Address (including Apt., Unit, Suite, and/or Bldg. No.) or P.O. Route and Box No. 7185 Sweetgum Road					Company NAIC Number:	
City Beaumont			State TX		Zip Code 77713	
A3. Property Description (Lot and Block Numbers, Tax Parcel Number, Legal Description, etc.) South 1/2 of Tract No. 35, Bevil Acres						
A4. Building Use (e.g., Residential, Non-Residential, Addition, Accessory, etc.) Residential						
A5. Latitude/Longitude: Lat. <u>30.141117</u> Long. <u>-94.269678</u> Horizontal Datum: <input type="radio"/> NAD 1927 <input checked="" type="radio"/> NAD 1983						
A6. Attach at least 2 photographs of the building if the Certificate is being used to obtain flood insurance.						
A7. Building Diagram Number <u>1a</u>						
A8. For a building with a crawlspace or enclosure(s):			A9. For a building with an attached garage:			
a) Square footage of crawlspace or enclosure(s) <u>NA</u> sq ft			a) Square footage of attached garage <u>419</u> sq ft			
b) Number of permanent flood openings in the crawlspace or enclosure(s) within 1.0 foot above adjacent grade <u>NA</u>			b) Number of permanent flood openings in the attached garage within 1.0 foot above adjacent grade <u>NA</u>			
c) Total net area of flood openings in A8.b <u>NA</u> sq in			c) Total net area of flood openings in A9.b <u>NA</u> sq in			
d) Engineered flood openings? <input type="radio"/> Yes <input checked="" type="radio"/> No			d) Engineered flood openings? <input type="radio"/> Yes <input checked="" type="radio"/> No			
SECTION B - FLOOD INSURANCE RATE MAP (FIRM) INFORMATION						
B1. NFIP Community Name & Community Number Bevil Oaks & 480878				B2. County Name Jefferson		B3. State TX
B4. Map/Panel Number 4808780005	B5. Suffix C	B6. FIRM Index Date 5/13/1977	B7. FIRM Panel Effective/Revised Date 9/4/1987	B8. Flood Zone(s) AE	B9. Base Flood Elevation(s) (Zone AO, use base flood depth) 28.5	
B10. Indicate the source of the Base Flood Elevation (BFE) data or base flood depth entered in Item B9: <input type="radio"/> FIS Profile <input checked="" type="radio"/> FIRM <input type="radio"/> Community Determined <input type="radio"/> Other/Source:						
B11. Indicate elevation datum used for BFE in Item B9: <input checked="" type="radio"/> NGVD 1929 <input type="radio"/> NAVD 1988 <input type="radio"/> Other/Source:						
B12. Is the building located in a Coastal Barrier Resources System (CBRS) area or Otherwise Protected Area (OPA)? <input type="radio"/> Yes <input checked="" type="radio"/> No Designation Date: <input type="radio"/> CBRS <input type="radio"/> OPA						
SECTION C - BUILDING ELEVATION INFORMATION (SURVEY REQUIRED)						
C1. Building elevations are based on: <input type="radio"/> Construction Drawings* <input type="radio"/> Building Under Construction* <input checked="" type="radio"/> Finished Construction						
C2. Elevations - Zones A1 - A30, AE, AH, A (with BFE), VE, V1 - V30, V (with BFE), AR, AR/A, AR/AE, AR/A1 - A30, AR/AH, AR/AO. Complete Items C2.a - h below according to the building diagram specified in Item A7. In Puerto Rico only, enter meters. * A new Elevation Certificate will be required when construction of the building is complete.						
Benchmark Utilized: BM #5			Vertical Datum: NGVD 1929			
Indicate elevation datum used for the elevations in items a) through h) below. <input checked="" type="radio"/> NGVD 1929 <input type="radio"/> NAVD 1988 <input type="radio"/> Other/Source: _____						
Datum used for building elevations must be the same as that used for the BFE.					Check the measurement used.	
a) Top of bottom floor (including basement, crawlspace, or enclosure floor)	<u>29.2</u>	-	_____	<input checked="" type="radio"/> feet	<input type="radio"/> meters	
b) Top of the next higher floor	<u>NA</u>	-	_____	<input checked="" type="radio"/> feet	<input type="radio"/> meters	
c) Bottom of the lowest horizontal structural member (V Zones only)	<u>NA</u>	-	_____	<input checked="" type="radio"/> feet	<input type="radio"/> meters	
d) Attached garage (top of slab)	<u>29.0</u>	-	_____	<input checked="" type="radio"/> feet	<input type="radio"/> meters	
e) Lowest elevation of machinery or equipment servicing the building (Describe type of equipment and location in Comments)	<u>29.0</u>	-	_____	<input checked="" type="radio"/> feet	<input type="radio"/> meters	
f) Lowest adjacent (finished) grade next to building (LAG)	<u>28.5</u>	-	_____	<input checked="" type="radio"/> feet	<input type="radio"/> meters	
g) Highest adjacent (finished) grade next to building (HAG)	<u>28.8</u>	-	_____	<input checked="" type="radio"/> feet	<input type="radio"/> meters	
h) Lowest adjacent grade at lowest elevation of deck or stairs, including structural support	<u>NA</u>	-	_____	<input checked="" type="radio"/> feet	<input type="radio"/> meters	

ELEVATION CERTIFICATE

OMB Control Number: 1660-0008
Expiration: 11/30/2018

7185 Sweetgum Road

Beaumont


TX


77713

SECTION D - SURVEYOR, ENGINEER, OR ARCHITECT CERTIFICATION

This certification is to be signed and sealed by a land surveyor, engineer, or architect authorized by law to certify elevation information. I certify that the information on this Certificate represents my best efforts to interpret the data available. I understand that any false statement may be punishable by fine or imprisonment under 18 U.S. Code, Section 1001.

Check here if attachments. Were latitude and longitude in Section A provided by a licensed land surveyor?
 Yes No


Certifier's Name Thomas S. Rowe		License Number RPLS No. 5728	
Title Vice President	Company Name Mark W. Whiteley & Associates, Inc.		
Address 3250 Eastex Freeway	City Beaumont	State TX	Zip Code 77703
Signature 	Date 4/12/2018	Telephone +1 (409) 892-0421	



Copy both sides of this Elevation Certificate for (1) community official, (2) insurance agent/company, and (3) building owner.

Comments (including type of equipment and location, per C2(e), if applicable)*

- 1) Elevation noted for C2(e) is the top of the air conditioner concrete pad.
- 2) Utilized Bevil Oaks BM #5. Elev = 31.76. "ER" on Mueller fire hydrant, S.W. Corner of Black Gum and Sweet Gum.

Signature


Date 4/12/2018

SECTION E - BUILDING ELEVATION INFORMATION (SURVEY NOT REQUIRED) FOR ZONE AO AND ZONE A (WITHOUT BFE)

For Zones AO and A (without BFE), complete Items E1 -E5. If the Certificate is intended to support a LOMA or LOMR-F request, complete Sections A, B, and C. For Items E1 -E4, use natural grade, if available. Check the measurement used. In Puerto Rico only, enter meters.

- E1. Provide elevation information for the following and check the appropriate boxes to show whether the elevation is above or below the highest adjacent grade (HAG) and the lowest adjacent grade (LAG).
- a) Top of bottom floor (including basement, crawlspace, or enclosure) is _____ feet meters above or below the HAG.
- b) Top of bottom floor (including basement, crawlspace, or enclosure) is _____ feet meters above or below the LAG.
- E2. For Building Diagrams 6 -9 with permanent flood openings provided in Section A Items 8 and/or 9 (see pages 8 -9 of Instructions), the next higher floor (elevation C2.b in the diagrams) of the building is _____ feet meters above or below the HAG.
- E3. Attached garage (top of slab) is _____ feet meters above or below the HAG.
- E4. Top of platform of machinery and /or equipment servicing the building is _____ feet meters above or below the HAG.
- E5. Zone AO only: If no flood depth number is available, is the top of the bottom floor elevated in accordance with the community's floodplain management ordinance? Yes No Unknown. The local official must certify this information in Section G.

SECTION F - PROPERTY OWNER (OR OWNER'S REPRESENTATIVE) CERTIFICATION

The property owner or owner's authorized representative who completes Sections A, B, and E for Zone A (without a FEMA-issued or community-issued BFE) or Zone AO must sign here. The statements in Sections A, B, and E are correct to the best of my knowledge.

Property Owner or Owner's Authorized Representative's Name: _____

Address	City	State	ZIP Code
Signature	Date	Telephone	

Comments

Check here if attachments.

SECTION G - COMMUNITY INFORMATION (OPTIONAL)

The local official who is authorized by law or ordinance to administer the community's floodplain management ordinance can complete Sections A, B, C (or E), and G of this Elevation Certificate. Complete the applicable item(s) and sign below. Check the measurement used in Items G8 - G10. In Puerto Rico only, enter meters.

- G1. The information in Section C was taken from other documentation that has been signed and sealed by a licensed surveyor, engineer, or architect who is authorized by law to certify elevation information. (Indicate the source and date of the elevation data in the Comments area below.)
- G2. A community official completed Section E for a building located in Zone A (without a FEMA-issued or community-issued BFE) or Zone AO.
- G3. The following information (Items G4 -G10) is provided for community floodplain management purposes.

G4. Permit Number	G5. Date Permit Issued	G6. Date Certificate of Compliance/Occupancy Issued
-------------------	------------------------	---

G7. This permit has been issued for: New Construction Substantial Improvement

G8. Elevation of as-built lowest floor (including basement) of the building: _____ feet meters Datum _____

G9. BFE or (in Zone AO) depth of flooding at the building site: _____ feet meters Datum _____

G10. Community's design flood elevation: _____ feet meters Datum _____

Local Official's Name _____ Title _____

Community Name _____ Telephone _____

Signature _____ Date _____

Comments

Check here if attachments.

BUILDING PHOTOGRAPHS

Continuation Page

OMB Control Number: 1660-0008
Expiration: 11/30/2018

IMPORTANT: In these spaces, copy the corresponding information from Section A.

Building Street Address (including Apt., Unit, Suite, and/or Bldg. No.) or P.O. Route and Box No. 7185 Sweetgum Road			FORM INSURANCE COMPANY USE Policy Number:
City Beaumont	State TX	Zip Code 77713	Company NAIC Number:

If submitting more photographs than will fit on the preceding page, affix the additional photographs below. Identify all photographs with: date taken; "Front View" and "Rear View" and, if required, "Right Side View" and "Left Side View." When applicable, photographs must show the foundation with representative examples of the flood openings or vents, as indicated in Section A8.



Right Side View



Left Side View