

ARCHES NATIONAL PARK



Gallery Giclee Fine Art Prints With Digital Matting

ARCHES NATIONAL PARK



ARC-7



ARC-8



ARC-4



ARC-10

ARCHES NATIONAL PARK



ARC-6



ARC-65



ARC-76

ARCHES NATIONAL PARK



ARC-15



ARC-22



ARC-24



ARC-27

ARCHES NATIONAL PARK



ARC-29



ARC-30



ARC-33



ARC-36

ARCHES NATIONAL PARK



ARC-37



ARC-41



ARC-44



ARC-51

ARCHES NATIONAL PARK



ARC-53



ARC-57



ARC-59



ARC-62

ARCHES NATIONAL PARK



ARC-63



ARC-67



ARC-73



ARC-78



AMERICAN
PHOTOGRAPHICS

MAGNETS LUGGAGE TAGS POSTCARDS

PRODUCT:

MAGNETS

LUGGAGE TAGS

POSTCARDS

CODE:

MGT

LGT

PST



ARC-MGT-5



ARC-MGT-10



ARC-MGT-22



ARC-MGT-24

MAGNETS LUGGAGE TAGS POSTCARDS

PRODUCT:

MAGNETS

LUGGAGE TAGS

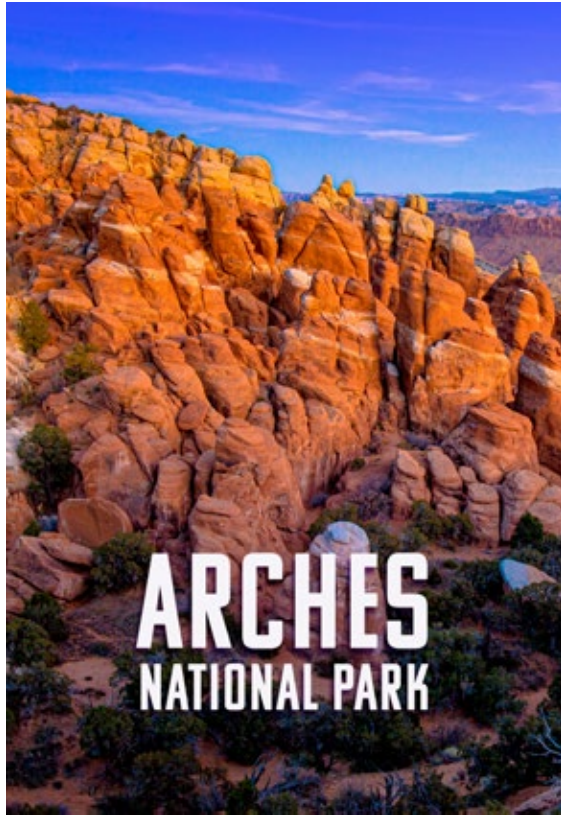
POSTCARDS

CODE:


MGT

LGT

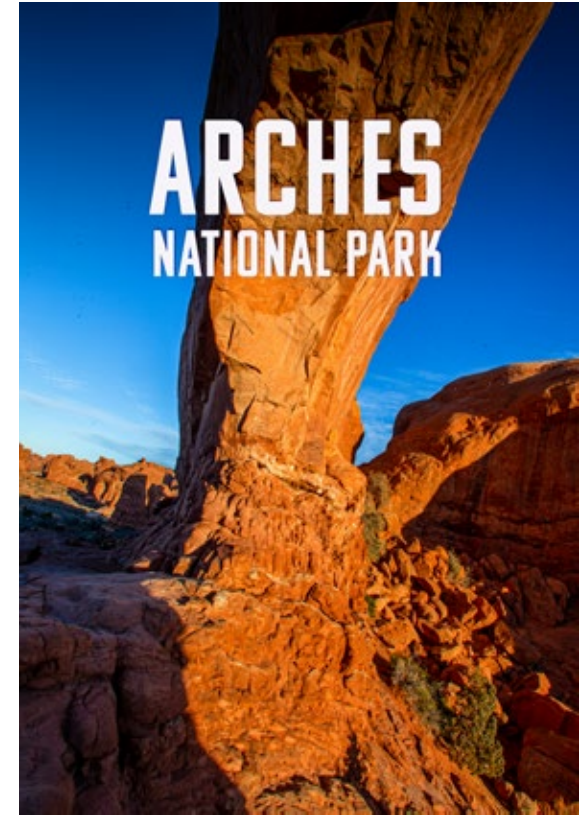
PST



ARC-MGT-22-T



ARC-MGT-66-T



ARC-MGT-77-T

MAGNETS LUGGAGE TAGS POSTCARDS

PRODUCT:

MAGNETS

LUGGAGE TAGS

POSTCARDS

CODE:

MGT

LGT

PST



ARC-MGT-27



ARC-MGT-29



ARC-MGT-30



ARC-MGT-33

MAGNETS LUGGAGE TAGS POSTCARDS

PRODUCT:	MAGNETS	LUGGAGE TAGS	POSTCARDS
CODE:	MGT	LGT	PST



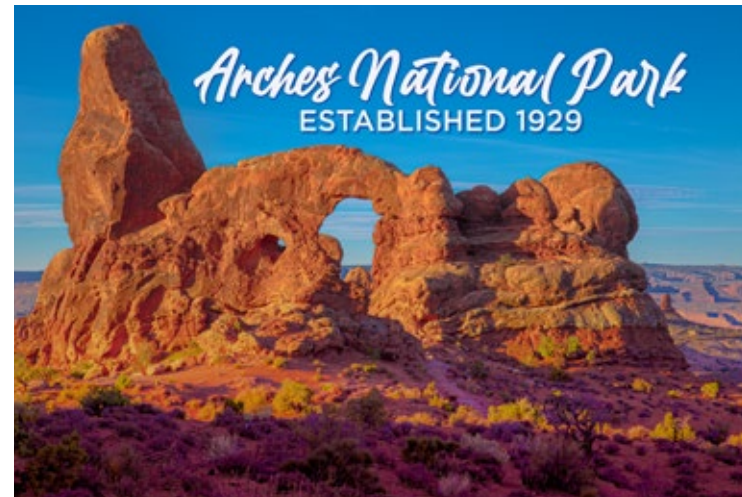
ARC-MGT-38



ARC-MGT-40



ARC-MGT-78

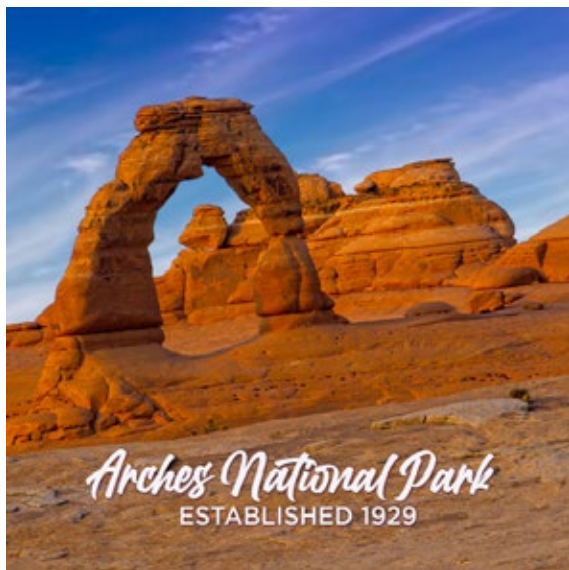


ARC-MGT-79

COASTERS

PRODUCT: COASTERS

CODE: CST



ARC-CST-10



ARC-CST-22



ACH-CST-27



ARC-CST-29



ARC-CST-38



ARC-CST-6

STICKERS

PRODUCT: STICKERS

CODE: STK




ARC-STK-10



ARC-STK-11




ARC-STK-37



ARC-STK-56



ARC-STK-59



ARC-STK-3

BOOKMARKS

PRODUCT: BOOKMARKS
CODE: BKM



ARC-BKM-66



ARC-BKM-36



ARC-STK-77

BOOKMARKS

PRODUCT: BOOKMARKS

CODE: BKM



ARC-BKM-10



ARC-BKM-11



ARC-BKM-25

KEYCHAINS

PRODUCT: KEYCHAIN

CODE: KYC



ARC-KCH-10



ARC-KCH-22



ARC-KCH-33



ARC-KCH-27



ARC-KCH-40

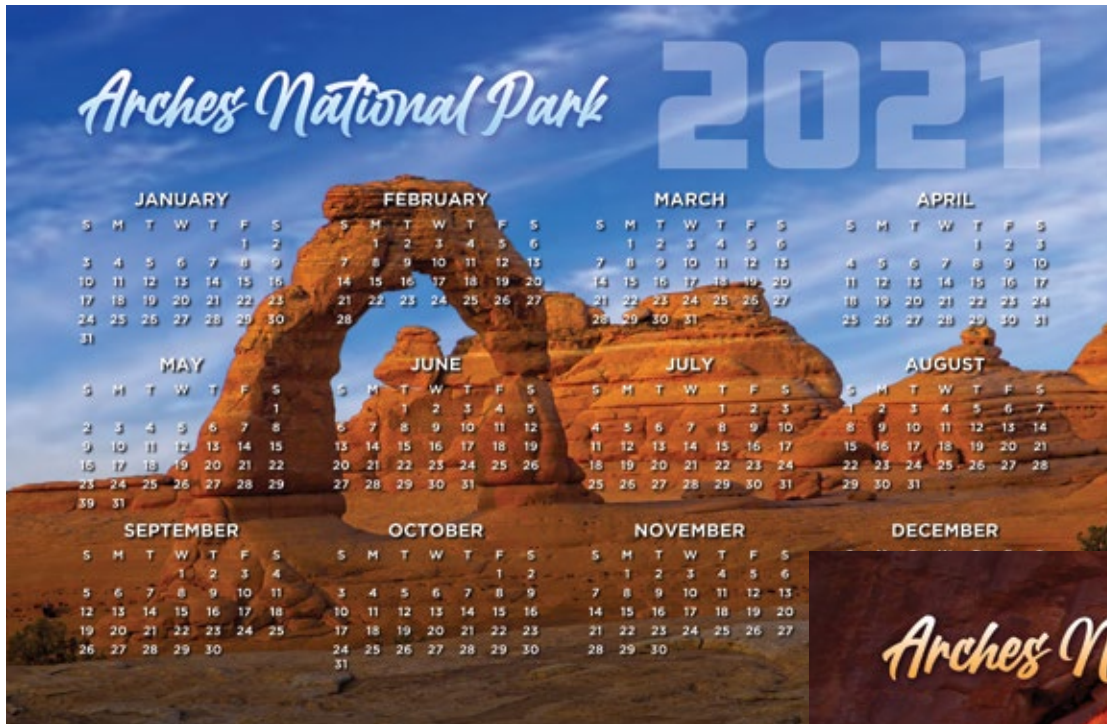


ARC-BKM-79

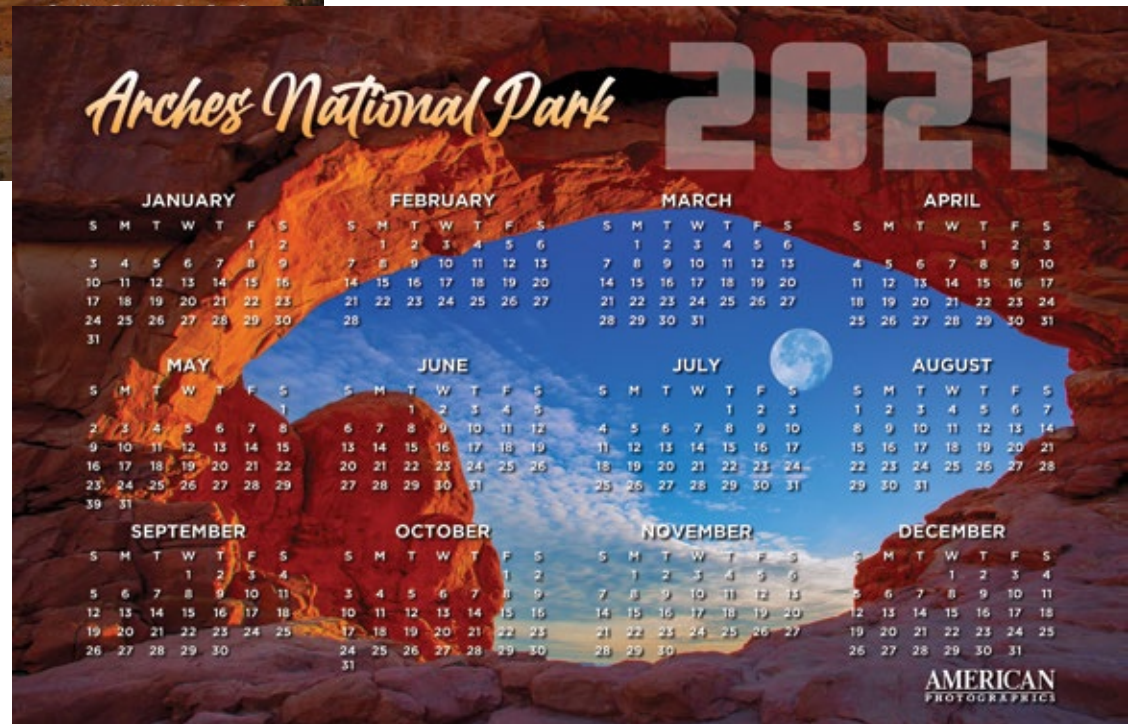
CALENADERS

PRODUCT: CALENDARS

CODE: CAL



ARC-CAL-67



ARC-CAL-1

PLACEMATS

PRODUCT: PLACEMATS

CODE: PMT

Arches National Park ESTABLISHED IN 1929

Found in the eastern central part of Utah, Arches National Park, (established in 1929) has the greatest number of rock arches in the world. Over 2000 arches were fashioned from an ancient sandstone seabed that was warped, folded and raised by geologic forces. Here are fascinating balanced rock formations produced by salt tectonics, dating back as far as 320 million years. Rain continues to carve away sediment down the cliff faces, streaking them with minerals, oxides and hydroxides of red, yellow, orange and black desert varnishes.

to have clear views of the rocks, arches and mountains during their rituals as befitting this powerful and sacred place. Moab is the only place to cross the Colorado River for hundreds of miles and it became a hub for widespread trade. This area is home to many tribes including the Pueblo of Zuni, the Hopi, the Southern Ute Indian Tribe, Ute Indian Tribe-Uintah and Ouray, the Paiute Indian Tribe of Utah and the Kaibab Band of Paiute Indians who continue to cherish this area.

INDIGENOUS PEOPLE OF THIS REGION

Tribes of Native Peoples describe the arches of Arches National Park as religious portals in space and time. The Rock Spires are acknowledged as sentient beings who are there to help and give wisdom about resources to the native people

EXCELLENT PLACES TO SEE

Balanced Rock, Delicate Arch, Landscape Arch, Devils Garden, The Windows Section, Park Avenue, The Great Wall, Klondike Bluffs, Moab Fault, Fiery Furnace, Cache Valley, Elephant Butte Folds, Petrified Dunes



ARC-PLM-1



BACK

PLACEMATS

PRODUCT: PLACEMATS

CODE: PMT

Arches National Park ESTABLISHED IN 1929

Found in the eastern central part of Utah, Arches National Park, (established in 1929) has the greatest number of rock arches in the world. Over 2000 arches were fashioned from an ancient sandstone seabed that was warped, folded and raised by geologic forces. Here are fascinating balanced rock formations produced by salt tectonics, dating back as far as 320 million years. Rain continues to carve away sediment down the cliff faces, streaking them with minerals, oxides and hydroxides of red, yellow, orange and black desert varnishes.

to have clear views of the rocks, arches and mountains during their rituals as befitting this powerful and sacred place. Moab is the only place to cross the Colorado River for hundreds of miles and it became a hub for widespread trade. This area is home to many tribes including the Pueblo of Zuni, the Hopi, the Southern Ute Indian Tribe, Ute Indian Tribe-Uintah and Ouray, the Paiute Indian Tribe of Utah and the Kaibab Band of Paiute Indians who continue to cherish this area.

INDIGENOUS PEOPLE OF THIS REGION

Tribes of Native Peoples describe the arches of Arches National Park as religious portals in space and time. The Rock Spires are acknowledged as sentient beings who are there to help and give wisdom about resources to the native people.

EXCELLENT PLACES TO SEE

Balanced Rock, Delicate Arch, Landscape Arch, Devils Garden, The Windows Section, Park Avenue, The Great Wall, Klondike Bluffs, Moab Fault, Fiery Furnace, Cache Valley, Elephant Butte Folds, Petrified Dunes



BACK



ARC-PLM-2