

DEATH VALLEY



Gallery Giclee Fine Art Prints With Digital Matting

DEATH VALLEY



DVA-38



DVA-22



DVA-1



DVA-39



DVA-25



DVA-10

DEATH VALLEY



DVA-4



DVA-24




DVA-11



DVA-25



DVA-40



DVA-12

DEATH VALLEY



DVA-41



DVA-26



DVA-13



DVA-14



DVA-42



DVA-27

DEATH VALLEY



DVA-15



DVA-28



DVA-43



DVA-16



DVA-29



DVA-44

DEATH VALLEY



DVA-17



DVA-3



DVA-45



DVA-18



DVA-30



DVA-31

DEATH VALLEY



DVA-19



DVA-5



DVA-6



DVA-32



DVA-2



DVA-7

DEATH VALLEY



DVA-33



DVA-8



DVA-34



DVA-20



DVA-35



DVA-9

DEATH VALLEY



DVA-36



DVA-37



DVA-21



AMERICAN
PHOTOGRAPHICS

DEATH VALLEY

PRODUCT :
CODE :

MAGNETS
MGT

LUGGAGE TAGS
LGT

POSTCARDS
PST



DVA-MGT-1



DVA-MGT-1



DVA-MGT-1



DVA-MGT-1

DEATH VALLEY

PRODUCT :
CODE :

MAGNETS
MGT

LUGGAGE TAGS
LGT

POSTCARDS
PST



DVA-MGT-1



DVA-MGT-1



DVA-MGT-1

DEATH VALLEY

PRODUCT : MAGNETS
CODE : MGT

LUGGAGE TAGS
LGT

POSTCARDS
PST



DVA-MGT-1



DVA-MGT-1



DVA-MGT-1

DEATH VALLEY

PRODUCT : BOOKMARKS

CODE : PST



DVA-BKM-3



DVA-BKM-4



DVA-BKM-5




DVA-BKM-6


DEATH VALLEY

PRODUCT : BOOKMARKS

CODE : PST



DVA-BKM-1




DVA-BKM-2

DEATH VALLEY

PRODUCT : COASTERS

CODE : CST




DVA-CST-1



DVA-CST-2




DVA-CST-3



DVA-CST-4



DVA-CST-5




DVA-CST-6


DEATH VALLEY

PRODUCT : STICKERS


CODE : STK




DVA-STK-1




DVA-STK-2




DVA-STK-3



DVA-STK-4



DVA-STK-5



DVA-STK-6

DEATH VALLEY

PRODUCT : KEYCHAIN

CODE : KCH



DVA-KCH-1



DVA-KCH-2



DVA-KCH-3



DVA-KCH-4



DVA-KCH-5

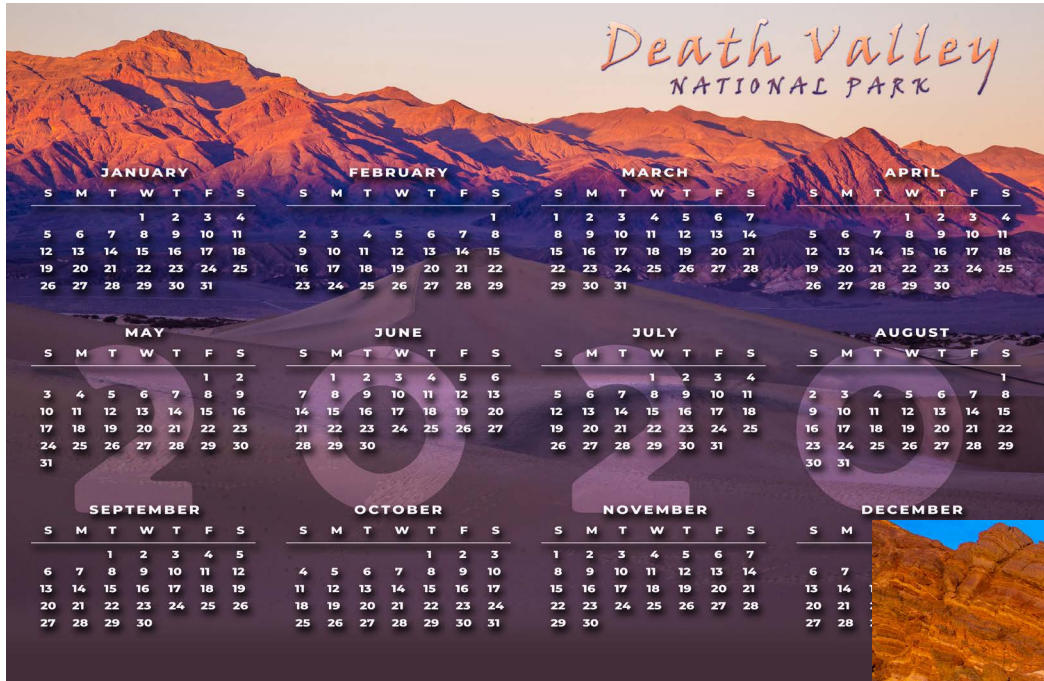


DVA-KCH-6

DEATH VALLEY

PRODUCT : CALENDAR

CODE : CAL



DVA-CAL-1



DVA-CAL-2

DEATH VALLEY

PRODUCT : PLACEMAT

CODE : PLM



DVA-PLM-1



Points of Interest

Furnace Creek, Scotty's Castle, Badwater Basin, Zabriskie Point, Ubehebe Crater, Mesquite Flat Sand Dunes, Kamp Spring, Dantes View, Keane Wonder Mine, Stovepipe Wells Village, Panamint Springs, Father Crowley Vista Point, Rainbow Canyon, Emigrant Canyon, Eureka Mine, Charcoal Kiln, Mahogany Flat, Panamint Dunes and Springs, Agnewsberry Point, Artists Palette, Racetrack Road

About Death Valley

Death Valley National Park (DVP) is the largest (3,4m acres), the driest (less than 2.33" of rainfall/yr) and lowest national park in the contiguous United States. DVP is also the hottest place on earth with a record hi 134 F. It sits astride the California-Nevada border east of the Sierra Nevada Mountain Range, occupying the area between the arid Great Basin and the Mojave Desert. It also claims the lowest point in North America 282 feet below sea level. Salt flats, sand dunes, badlands (too hot and dry for soil to form), valleys, canyons, and mountains over 7000' high describe this fascinating park. The geology of the region is a graben with the oldest rocks being at least 1.7 billion years old where subduction forces uplifted this region out of the sea while leaving a depression below sea level surrounded by land. Perhaps the greatest miracle of all is the diversity of life this region holds. DVP is also designated as an International Dark Sky Park. Established as a National Monument in 1933 by President Herbert Hoover, Death Valley officially became a National Park in 1994.

Native American Inhabitants

Beginning 10,000 years ago, a series of Native American groups wintered in the valleys and summered in the mountains here. The Nevares Spring People were hunter-gatherers who inhabited this area when the lakes still existed in the area. More recently, about 1000 years ago, the nomadic Timbisha (aka Shoshone, Panamint and Koso) moved into the area subsisting on game and piñon nuts and mesquite beans. The Timbisha Shoshone Tribe, now in California, is a federally recognized tribe.

AMERICAN
PHOTOGRAPHICS

BACK

AMERICAN
PHOTOGRAPHICS

AmericanPhotographics.com