












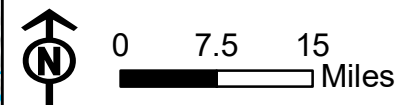


# Shiprock Agency Dirt Route Priority Needs

-  Washout
-  Chapter House
-  River/Stream
-  State Highway
-  US Highway
-  Interstate
-  Shiprock Agency
-  Chapter Boundary

## ADT

-  0-100 (2653.0 miles)
-  101-250 (132.5 miles)
-  251-500 (47.1 miles)
-  501-750 (24.3 miles)
-  >750 (27.6 miles)



Source: 2021 Official Inventory and NDOT GIS

