

# What Do You See Photo Challenge 2018



A photo challenge for Niagara photographers who are interested in the opportunity to see through the lens of fellow photographers as a source of inspiration.

- This year we have 6 locations spread across Niagara !
- Visit each of the 6 locations below and take photos.
- You can do them all in one day or different days, time etc. Please stay as close to the designated spot or area as possible when taking your shots or it will defeat the purpose. Don't be afraid to get creative with your photos. Remember this is the "what do you see" photo challenge, so make us "see what you see".
- When you have shot all the locations pick your one best photo from each location and process the 6 images to your liking, anything goes.
- Resize your 6 images to maximum 1400 pixels wide x 1050 pixels high in JPG format.
- Rename each jpg image file starting with the number of the location and then your name. As an example an image from location 3 will be called "3 Joe Smith".
- After resizing and renaming your 6 jpg images, email them to me **dropdcreighton@gmail.com** to complete your submission.
- Deadline for submissions is October 10th 2018.

Here's the best part;

Your images will be assembled into a slide show with the other participants and shown in the order of locations. That way all of us can draw on the inspiration in seeing what other photographers see with different interpretations of the same locations. It is a great way to expand what you see and photograph, as well as a great excuse to go out and shoot!

The slideshow will premier at a Welland Camera Club meeting on October 24th 2018. After that evening it will be uploaded to YouTube for all of us to enjoy. See <http://www.wellandcameraclub.com/> for location & time.

Check out these past challenges:

The 2014 challenge can be viewed here ! <https://www.youtube.com/watch?v=I5bCzKiL7w>

The 2015 challenge can be viewed here ! <https://www.youtube.com/watch?v=stmMf7vIJAs&t=2s>

The 2017 challenge can be viewed here ! <https://www.youtube.com/watch?v=YbcFlhRWsHU&t=30s>

## FAQ's

Is there a cost to participate?

*There is no cost. The challenge is free.*

Do I have to be a member of a Camera Club?

*No, you don't need to be a member of any club. All are welcome to participate. You are also welcome to come see the premier on 24 October 2018.*

Is this a competition?

*It's not a competition, just a creative exercise for us all.*

Will my Photos be used for anything else?

*Absolutely not, your photos will be in a slideshow posted on YouTube for the purposes of this challenge only.*

Have Fun !

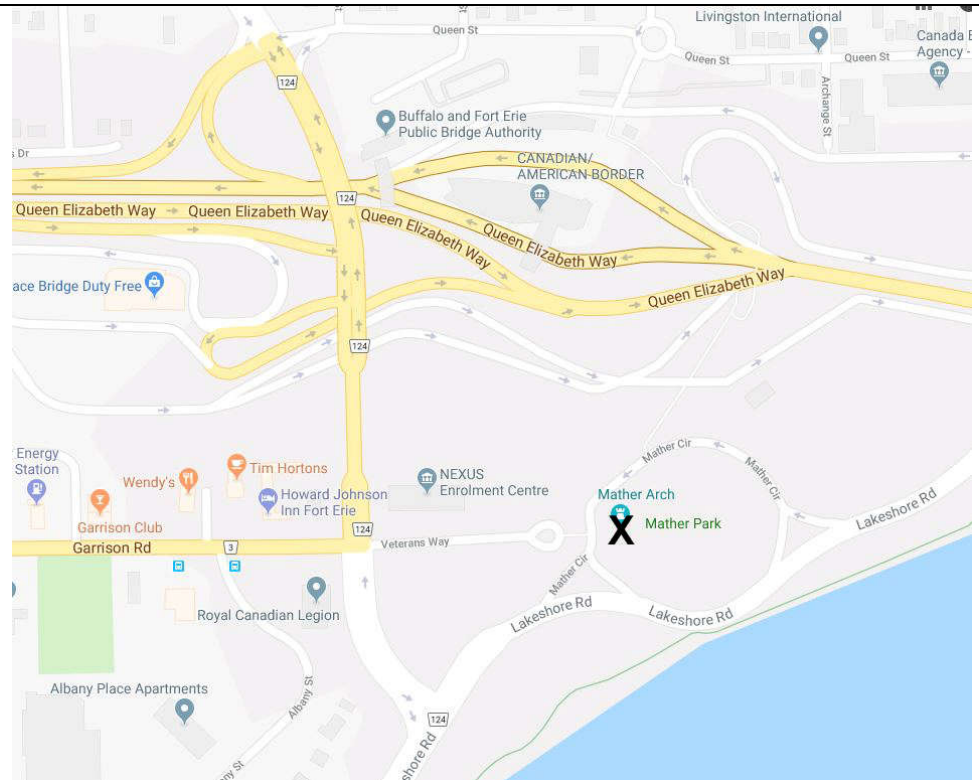
Darren Creighton

## #1 Mather Arch

An interesting structure in Mather Park  
Fort Erie. Great architecture to shoot !

GPS 42.905743, -78.914253

X marks the spot ! ----->

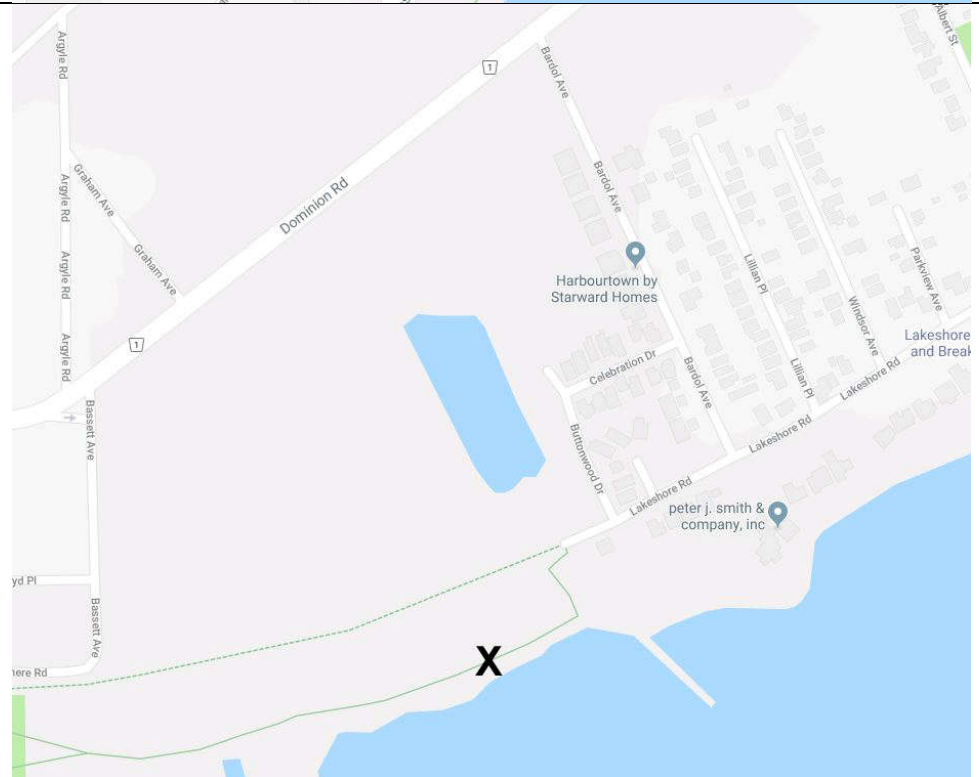


## #2 Waverly Beach Path

Park at the end of Lakeshore Rd. Fort  
Erie. Walk down towards the water and  
to the left is a great shoreline path. Lots  
of potential here.

GPS 42.885372, -78.933519

X marks the spot ! ----->

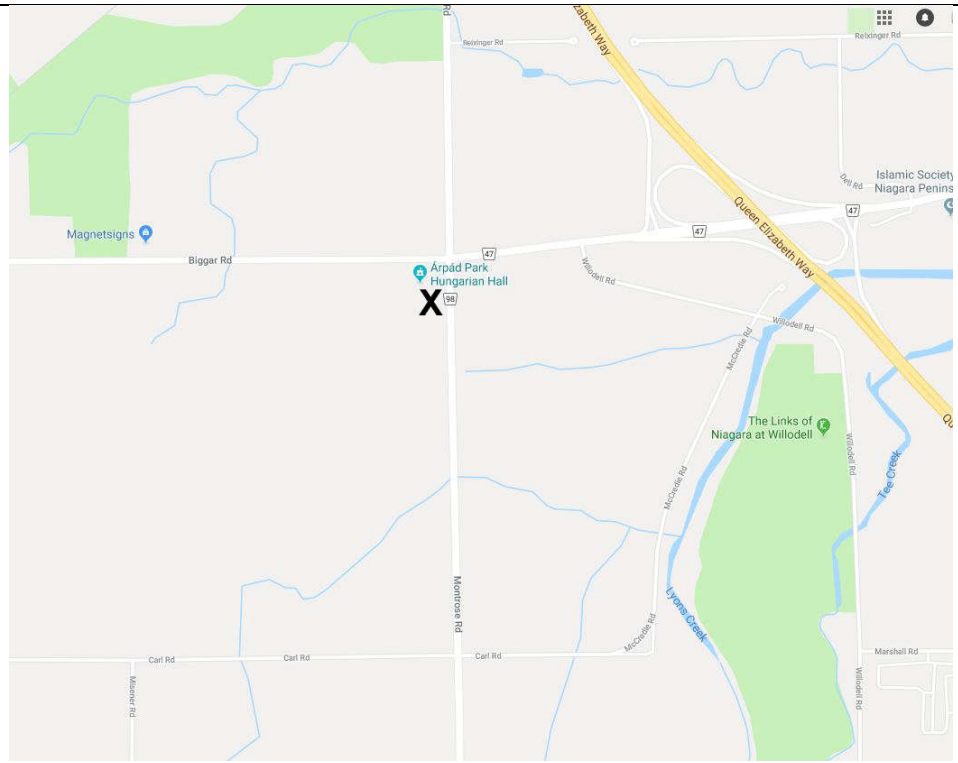


### #3 Tunnel Through Time Sculpture

Located at the Arpad Hall on the corner of Montrose & Bigger Rd. in Niagara Falls you will spot a maple leaf shaped tunnel. This structure was built to commemorate the 60th anniversary of the 1956 Hungarian Revolution. It's also lit up at night !

GPS 43.031685, -79.124004

X marks the spot ! ----->

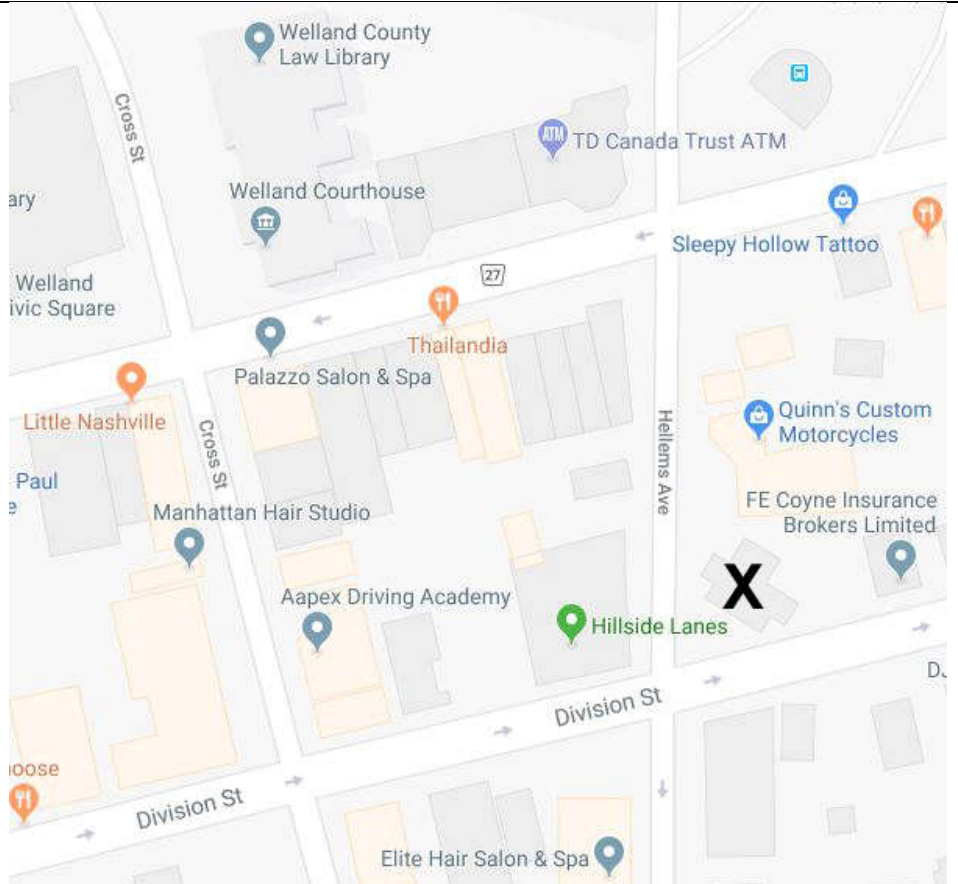


### #4 Central Fire Hall

A retired fire hall on the corner of Division & Hellems Ave in downtown Welland. A very historic building with loads of character.

GPS 42.991459, -79.246605

X marks the spot ! ----->

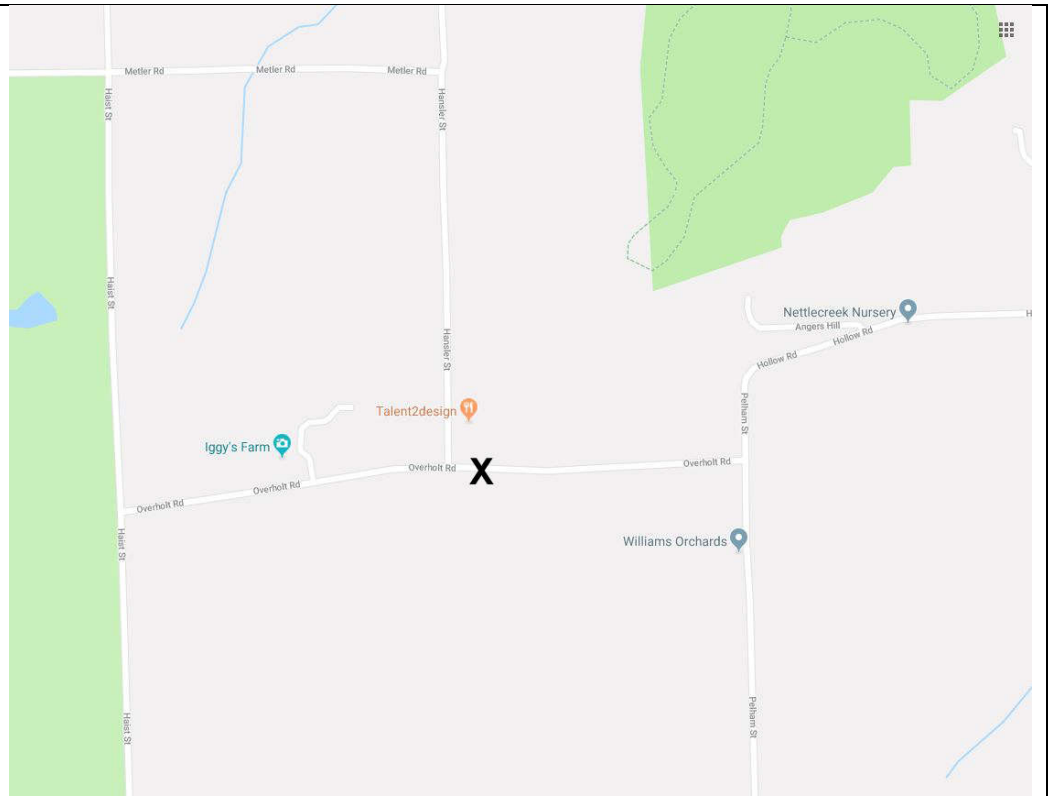


## #5 Orchard from Above

At the top of the hill on Overholt Rd. in Fonthill there is a unique view from above looking south of an orchard. For Safety park around the corner on Hansler Rd and walk over. Be careful as the hill created blind spots for traffic.

GPS 43.057719, -79.289987

X marks the spot ! ----->



## #6 Town & County Park Path

Park at the end of Sovereign Drive where it meets Marsdale Dr. in St Catharines. Walking the path into the park takes you through a wooded area with a stream and bridge.

GPS 43.129780, -79.243333

X marks the spot ! ----->

