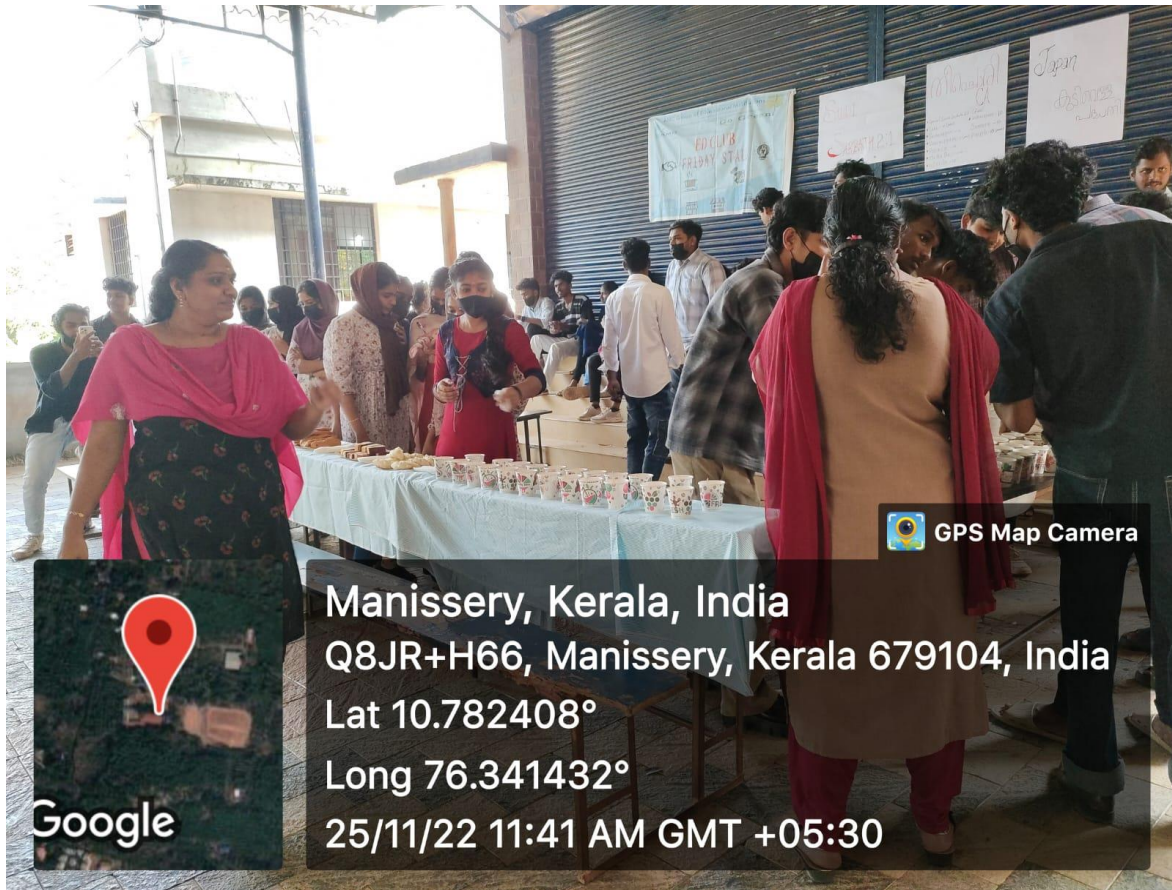




CRITERION	7. INSTITUTIONAL VALUES AND BEST PRACTICES
KEY INDICATOR	7. 2. BEST PRACTICES
METRIC NO.	7.2.1. DESCRIBE TWO BEST PRACTICES SUCCESSFULLY IMPLEMENTED BY THE INSTITUTION AS PER NAAC FORMAT PROVIDED IN THE MANUAL.
FILE DESCRIPTION	PHOTOGRAPHS

BEST PRACTICE 1-NUTRI NOURISH





Manissery, Kerala, India

Q8JR+35H, Allied College Road, Manissery, Kerala, India

Lat 10.782501°

Long 76.341439°

17/02/23 11:52 AM GMT +05:30

GPS Map Camera



Manissery, Kerala, India

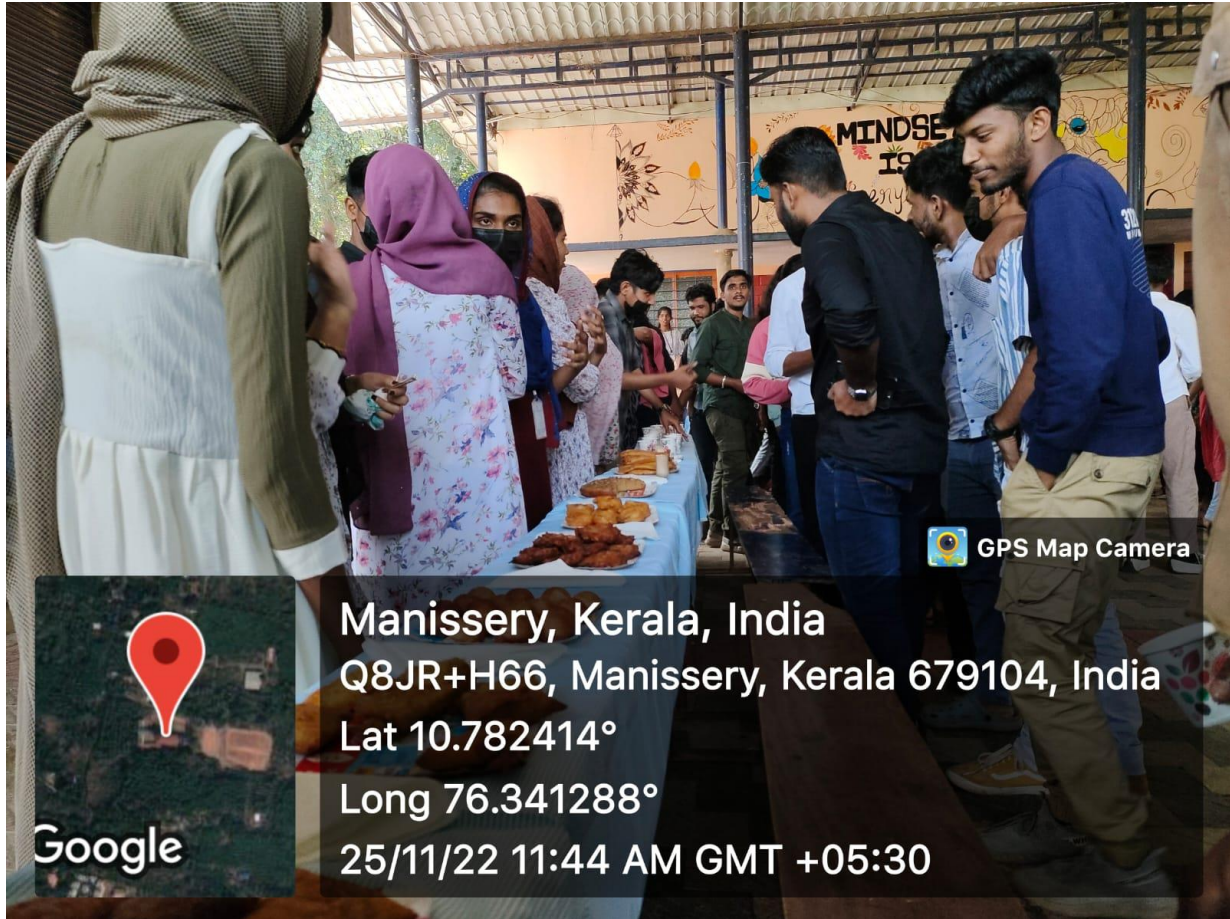
Q8JR+H66, Manissery, Kerala 679104, India

Lat 10.782485°

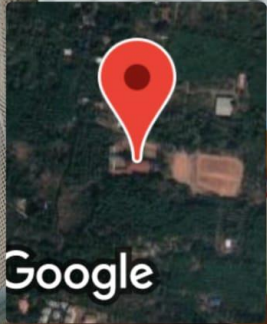
Long 76.341598°

17/10/22 11:46 AM

GPS Map Camera



GPS Map Camera



Google

Manissery, Kerala, India
Q8JR+H66, Manissery, Kerala 679104, India
Lat 10.782414°
Long 76.341288°
25/11/22 11:44 AM GMT +05:30




GPS Map Camera



Google

Manissery, Kerala, India
Q8JR+H66, Manissery, Kerala 679104, India
Lat 10.78248°
Long 76.341454°
17/10/22 11:33 AM



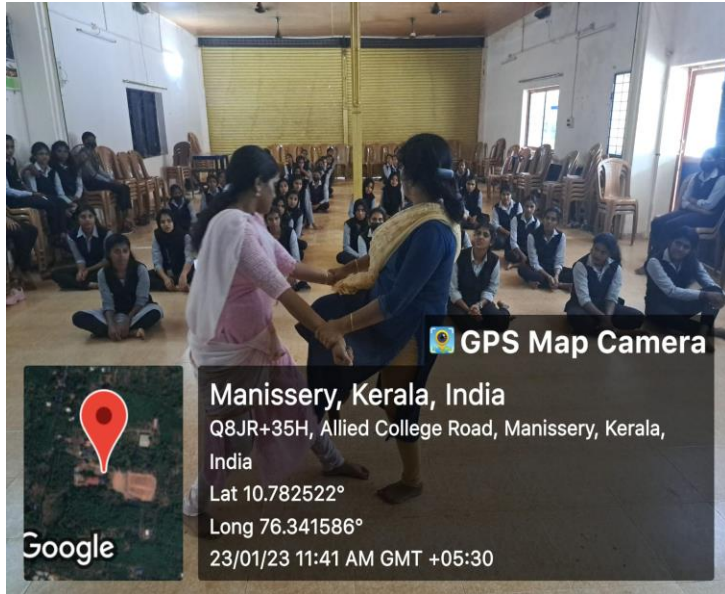


Manissery, Kerala, India
Q8JR+H66, Manissery, Kerala 679104, India
Lat 10.782323°
Long 76.341447°
17/10/22 11:46 AM



Vaniyamkulam, KL, India
Ottappalam, Vaniyamkulam, 679522,
Lat 10.782443, Long 76.341292
06/07/2022 11:45 AM


BEST PRACTICE 2-EmpowHER




AMC Group of Educational Institutions
(Affiliated to Calicut University)
Manissery, Ottappalam - 679521 (amcgroupofeducationalinstitutions@gmail.com, amc.college.com)
Go Green

NATIONAL GIRL CHILD DAY CELEBRATION


"SELF DEFENCE TRAINING"

CHIEF GUEST

SAJINI GURUKKAL
KALARI
AAMUDHANAKALA
SPECIALIST

Inauguration
Dr. BYJU.K
(PRINCIPAL)


DATE: 24/01/2023
TIME: 10.00 AM
VENUE: AUDIO VISUAL HALL

STAFF COORDINATOR
MANU.S.NAIR

ORGANISED BY

GENDER + EQUITY CLUB

IN ASSOCIATION WITH
DEPARTMENT OF MALAYALAM

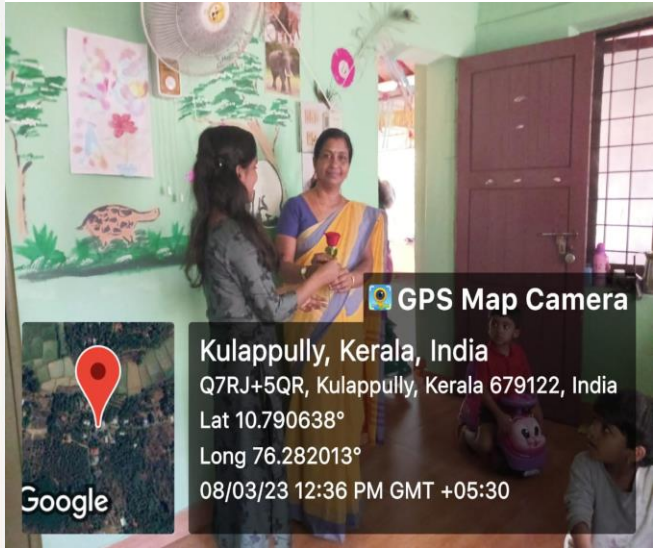


AMC- WDC wishes you all

May You Continue to Blossom and Spread
 Your Fragrance Among the People
 Around You.



Happy Women's Day!

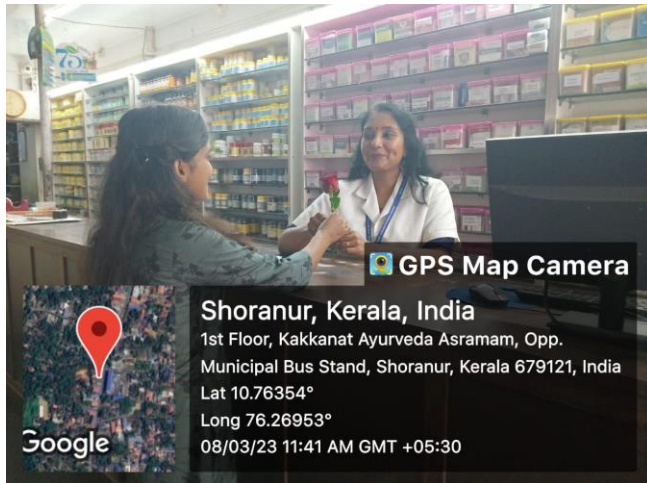


GPS Map Camera



Google

Kulappully, Kerala, India
 Q7RJ+5QR, Kulappully, Kerala 679122, India
 Lat 10.790638°
 Long 76.282013°
 08/03/23 12:36 PM GMT +05:30



GPS Map Camera




Google

Shoranur, Kerala, India
 1st Floor, Kakkanat Ayurveda Asramam, Opp.
 Municipal Bus Stand, Shoranur, Kerala 679121, India
 Lat 10.76354°
 Long 76.26953°
 08/03/23 11:41 AM GMT +05:30



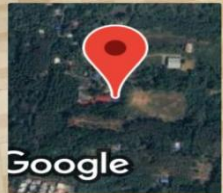
Shoranur, Kerala, India
 Upper Ground Floor, Near Lift, City Square Building,
 opp. D/SP Office, Shoranur, Kerala 679121, India
 Lat 10.7628893°
 Long 76.269795°
 08/03/23 12:04 PM GMT +05:30

GPS Map Camera



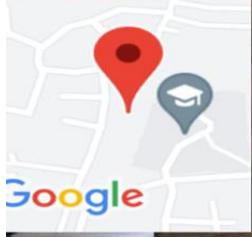
Manissery, Kerala, India
Q8JR+35H, Allied College Road, Manissery, Kerala, India
Lat 10.782367°
Long 76.341571°
28/04/23 11:00 AM GMT +05:30

GPS Map Camera

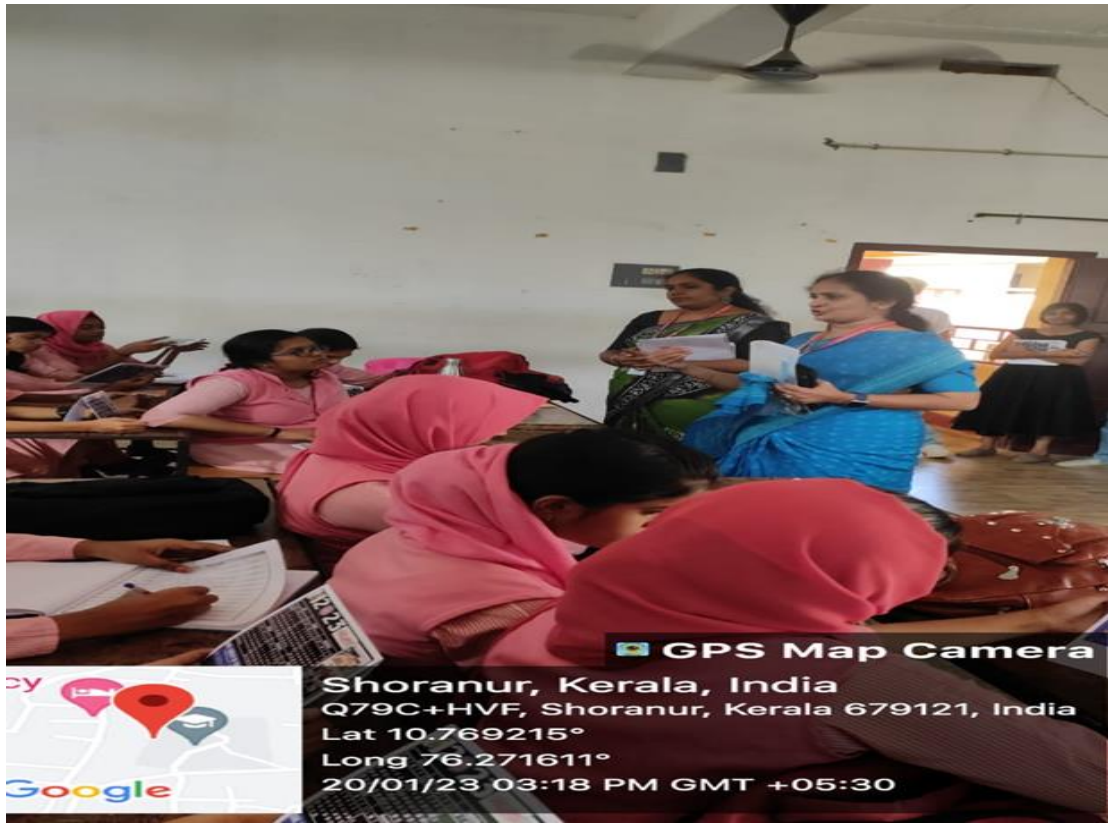


Manissery, Kerala, India
Q8JR+35H, Allied College Road, Manissery, Kerala, India
Lat 10.782376°
Long 76.341587°
28/04/23 10:27 AM GMT +05:30

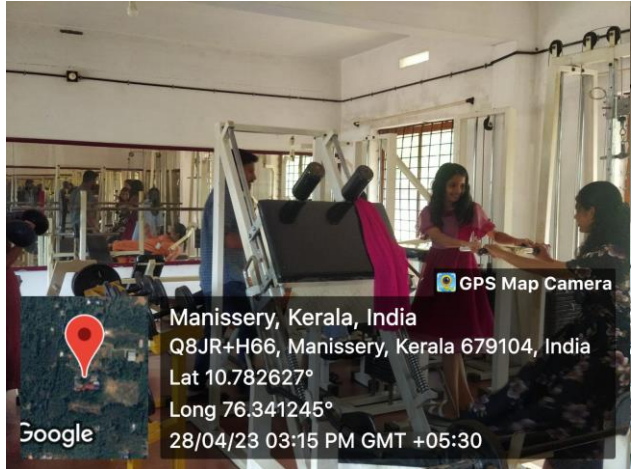
GPS Map Camera



GPS Map Camera
Shoranur, Kerala, India
Q79C+HVF, Shoranur, Kerala 679121, India
Lat 10.769423°
Long 76.271294°
20/01/23 03:20 PM GMT +05:30



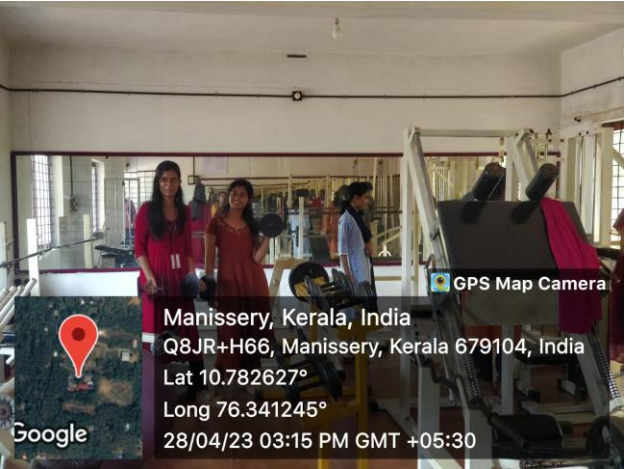
GPS Map Camera
Shoranur, Kerala, India
Q79C+HVF, Shoranur, Kerala 679121, India
Lat 10.769215°
Long 76.271611°
20/01/23 03:18 PM GMT +05:30



GPS Map Camera

Manissery, Kerala, India
Q8JR+H66, Manissery, Kerala 679104, India
Lat 10.782627°
Long 76.341245°
28/04/23 03:15 PM GMT +05:30

Google



GPS Map Camera

Manissery, Kerala, India
Q8JR+H66, Manissery, Kerala 679104, India
Lat 10.782627°
Long 76.341245°
28/04/23 03:15 PM GMT +05:30

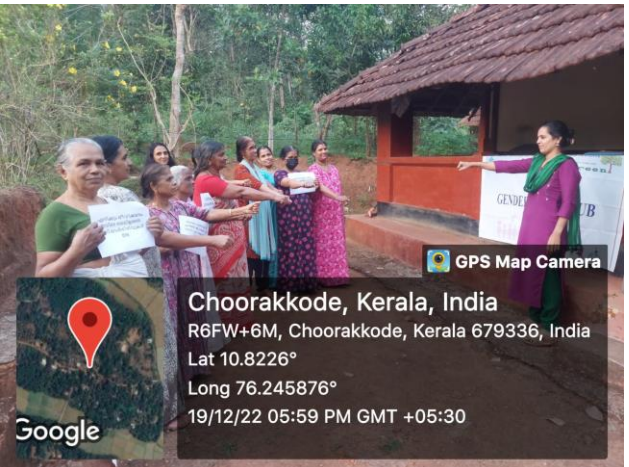
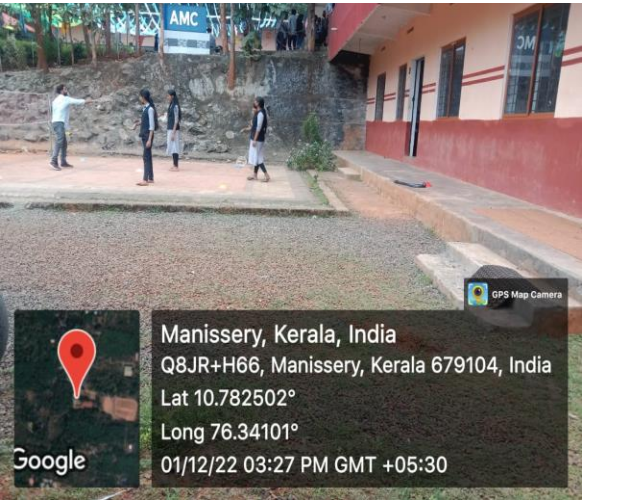
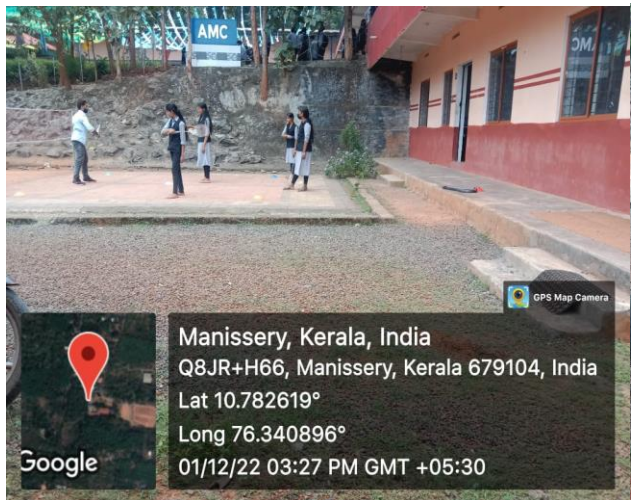
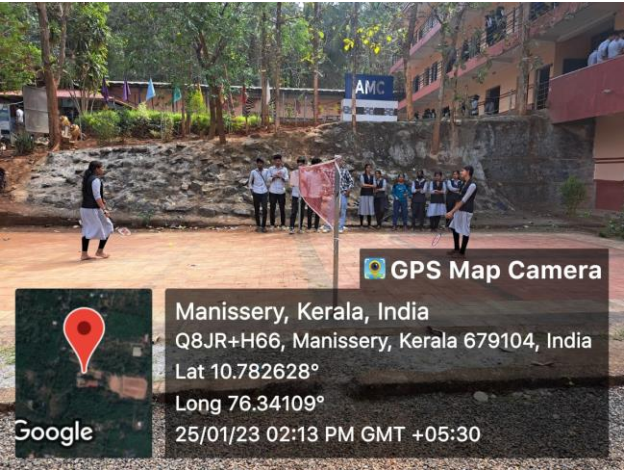
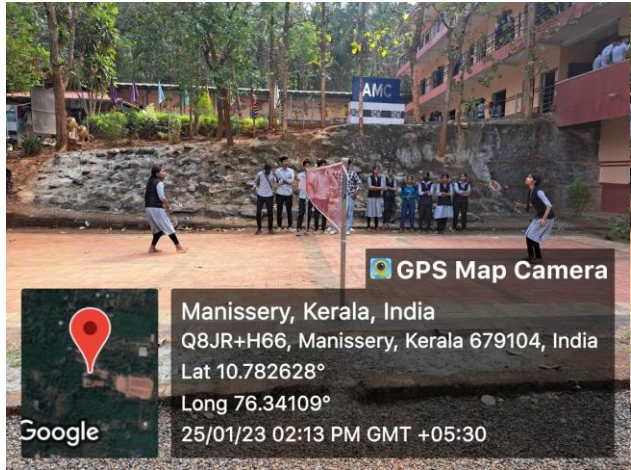
Google



GPS Map Camera

Manissery, Kerala, India
Q8JR+H66, Manissery, Kerala 679104, India
Lat 10.782457°
Long 76.341186°
28/04/23 03:14 PM GMT +05:30

Google





Vaniyamkulam, KL, India
Ottappalam, Vaniyamkulam, 679521, KL,
India
Lat 10.782453, Long 76.341548
03/05/2023 12:02 PM GMT+05:30
Note : Captured by GPS Map Camera



Vaniyamkulam, KL, India
Ottappalam, Vaniyamkulam, 679521, KL,
India
Lat 10.782465, Long 76.341496
03/05/2023 11:05 AM GMT+05:30
Note : Captured by GPS Map Camera