



HELIPORT SAFETY  
ORGANIZATION

---

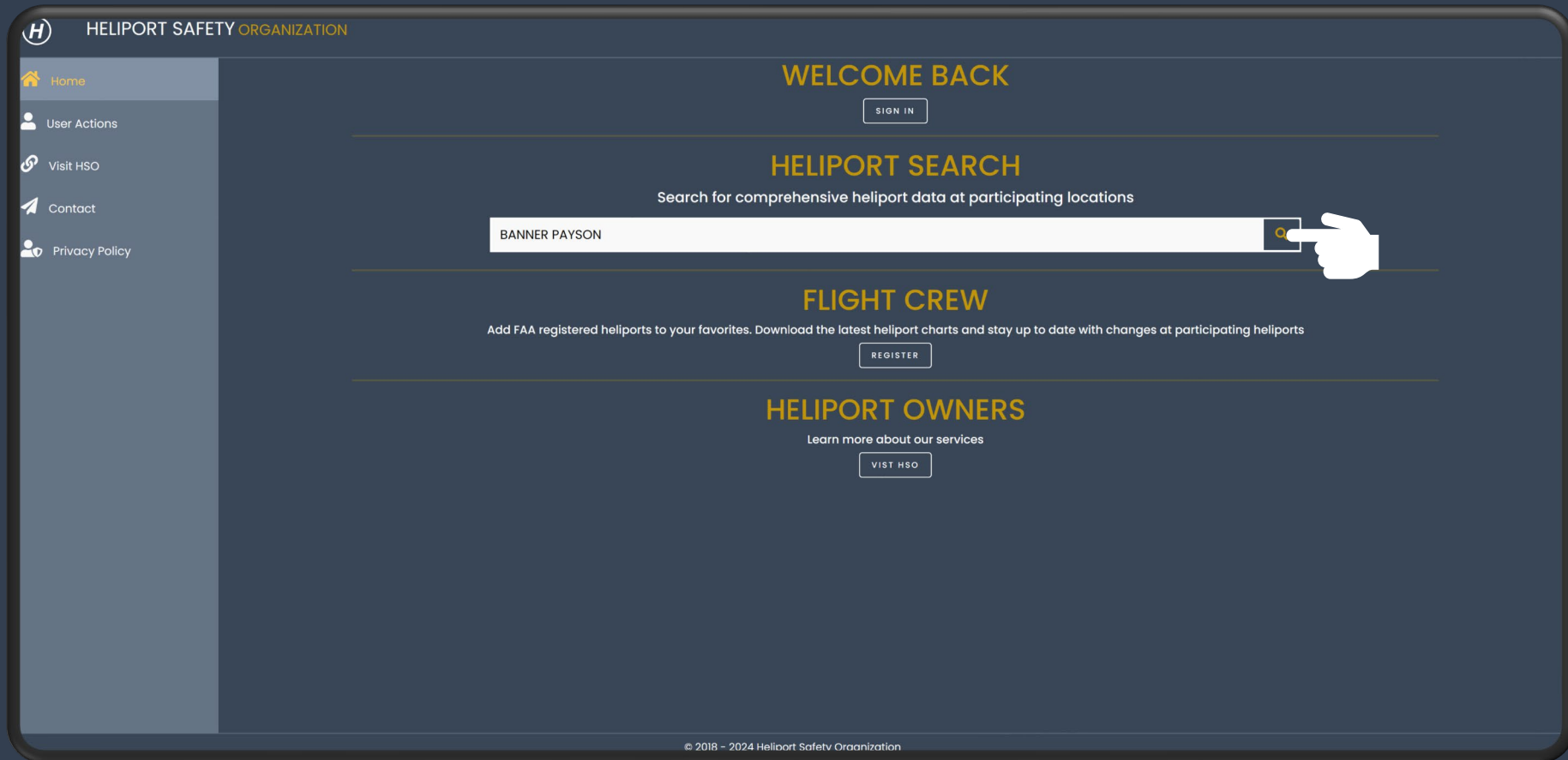
# HELIPORT SAFETY ORGANIZATION

DOCUMENTING UNREGISTERED HELIPORTS


ORIGINAL: 03/03/2024































1. Navigate to the HSO portal at: <https://portal.heliportsafety.org>
2. Search for the heliport by name.



3. If the location is not in our system, select the “document an unregistered heliport” button.



The screenshot displays the Heliport Safety Organization interface. At the top, there is a search bar with the text "search by city, state, facility name, faa loc-id, faa site #, or owner". Below the search bar, the title "RESULTS FOR BANNER PAYSON" is centered. A table lists 15 heliport entries with columns for Facility Name, Type, ID, City, and State. Each entry includes a set of action icons (document, heart, and user). At the bottom of the table, there is a button labeled "DOCUMENT AN UNREGISTERED HELIPORT" which is highlighted by a white hand icon. The page also shows pagination controls with "Previous", "1", "2", and "Next" buttons.

FACILITY NAME	TYPE	ID	CITY	STATE	
BANNER BAYWOOD MEDICAL CENTER	HELIPORT	AZ92	MESA	AZ	  
BANNER CHURCHILL COMMUNITY HOSPITAL	HELIPORT	NV26	FALLON	NV	  
BANNER DESERT MEDICAL CENTER	HELIPORT	66AZ	MESA	AZ	  
BANNER ESTRELLA MEDICA CENTER	HELIPORT	BE1	PHOENIX	AZ	  
BANNER FORT COLLINS MEDICAL CENTER	HELIPORT	57CO	FORT COLLINS	CO	  
BANNER LASSEN MEDICAL CENTER	HELIPORT	99CN	SUSANVILLE	CA	  
BANNER OCOTILLO MEDICAL CENTER	HELIPORT	AZ77	CHANDLER	AZ	  
BANNER THUNDERBIRD MEDICAL CENTER	HELIPORT	77AZ	GLENDALE	AZ	  
COMMUNITY HOSPITAL	HELIPORT	WY26	TORRINGTON	WY	  
DIAMOND CREEK #2	HELIPORT	7NC8	BANNER ELK	NC	  



Note: Selecting the “Launch Google Maps” button will make it easy to pinpoint the exact location.

HELIPORT SAFETY ORGANIZATION

search by city, state, facility name, faa loc-id, faa site #, or owner

### UNREGISTERED HELIPORT

We use this information to identify unregistered heliports and assist owner with FAA registration.

[LAUNCH GOOGLE MAPS](#)

**NAME / LOCATION (Coordinates or address)**

Heliport Name	Coordinates (DMS)
Address	City
State	Zip Code

**OWNER / ORGANIZATION INFO (If known)**

First Name / Organization	Last Name (If applicable)
Email	Phone Number

**HELIPORT MANAGER INFORMATION (If known)**

First Name	Last Name
Email	Phone Number

**REQUEST FEEDBACK (Optional)**

First Name	Last Name
Company	Title / Position
Email	Phone Number

© 2018 - 2024 Heliport Safety Organization

4. Select the center of the TLOF and the system will automatically load the coordinates and street address.

The screenshot displays the Helicopter Safety Organization's web interface. At the top, there is a search bar with the text "search by city, state, facility name, faa loc-id, faa site #, or owner". The main heading is "UNREGISTERED HELIPORT" with a subtext: "We use this information to identify unregistered heliports and assist owner with FAA registration." Below this is a "HIDE GOOGLE MAPS" button. A section titled "NAME / LOCATION (Coordinates or address)" features a satellite map. A hand cursor is pointing to a specific location on the map. Below the map, there are form fields for "Heliport Name", "807 South Ponderosa Street", "AZ", "Payson", and "85541". The "Lat: 34.23049657666808 | Long: -111.32083292207021" is also displayed. Further down, there are sections for "OWNER / ORGANIZATION INFO (if known)" and "HELIPORT MANAGER INFORMATION (if known)", each with input fields for "First Name / Organization", "Last Name (if applicable)", "Email", and "Phone Number".



5. Fill out the owner and manager information if known.

6. Select “submit” and we will do the rest.

HELIPORT SAFETY ORGANIZATION

### UNREGISTERED HELIPORT

**Banner Payon** Lat: 34.23049657666808 | Long: -111.32083292207021

807 South Ponderosa Street Payson

AZ 85541

**OWNER / ORGANIZATION INFO (if known)**

Banner Health Last Name (if applicable)

Email 928-471-3222

**HELIPORT MANAGER INFORMATION (if known)**

Joe Harrington

joeseph.harrington@bannerhealth.com Phone Number

**REQUEST FEEDBACK (Optional)**

Robert Delay

Heliport Safety Organization President

rob@heliportsafety.org 886-412-7692

**SUBMIT**

© 2018 - 2024 Heliport Safety Organization

# HELIPORT SAFETY ORGANIZATION

MAKING AVIATION SAFER ONE HELIPORT AT A TIME

Email: [Info@HeliportSafety.org](mailto:Info@HeliportSafety.org)

Phone: 1-866-412-7692

Website: <https://heliportsafety.org>

Portal: <https://portal.heliportsafety.org>