

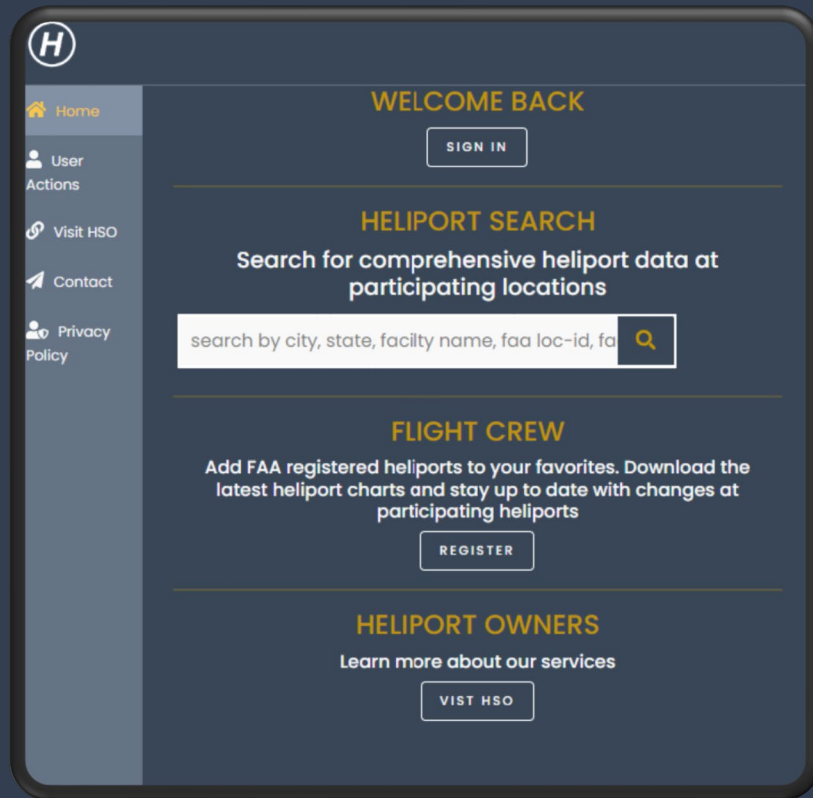
HELIPORT SAFETY ORGANIZATION

HELIPORT PORTAL

GENERAL INFORMATION - PORTAL

<https://portal.heliportsafety.org>

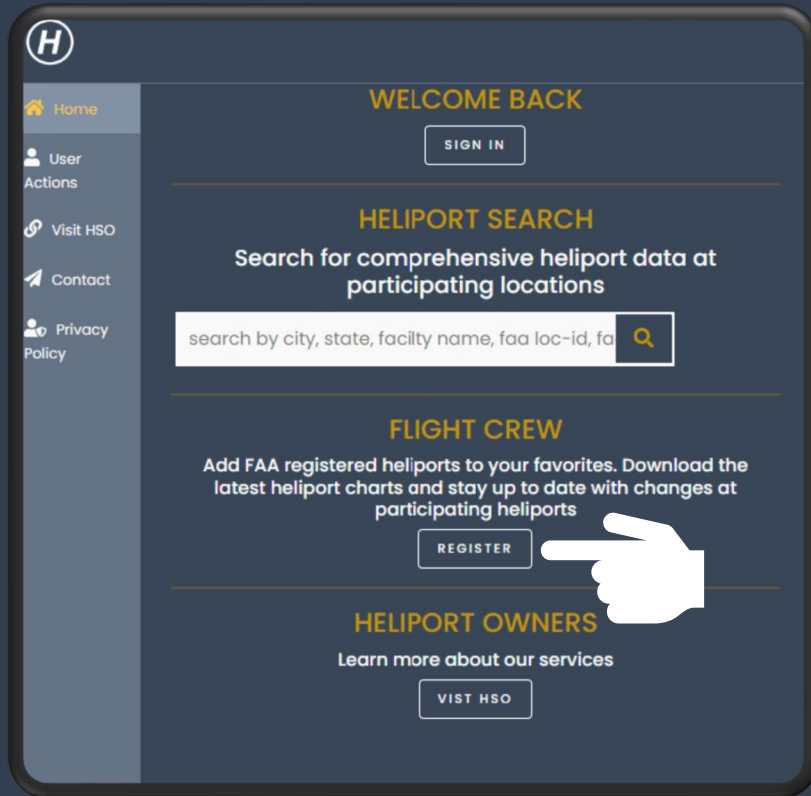
- We understand the importance of getting comprehensive heliport information in the hands of those who need it.
- Our portal provides aircrew unprecedented access to heliport information at participating heliports.
- FAA data is provided at heliports without our services.



REGISTRATION

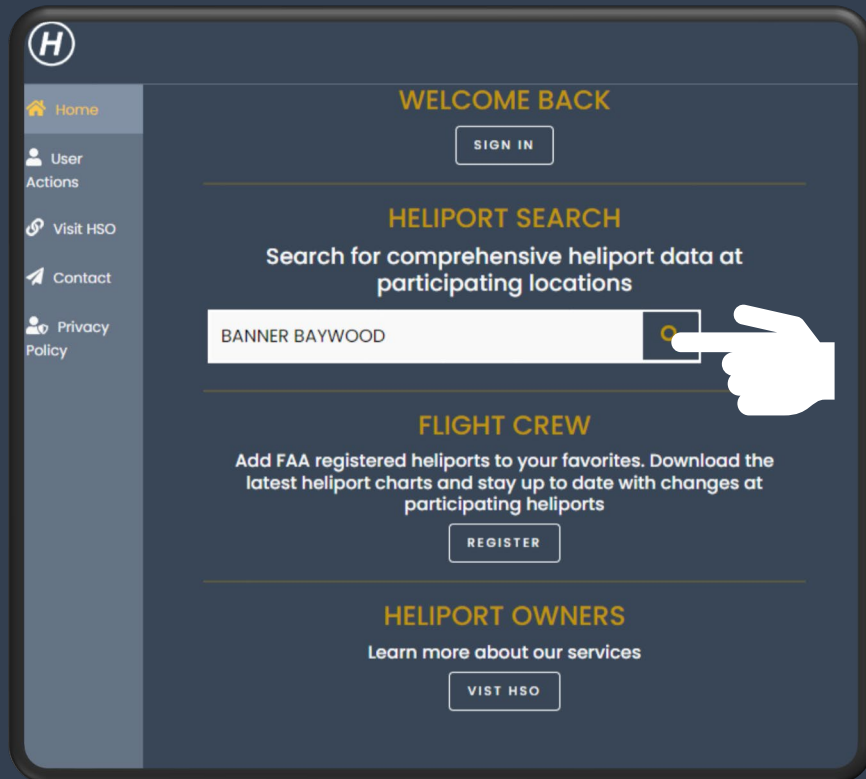
<https://portal.heliportsafety.org/Account/Registration>

We recommend users create an account to take full advantage of our complimentary products and services.



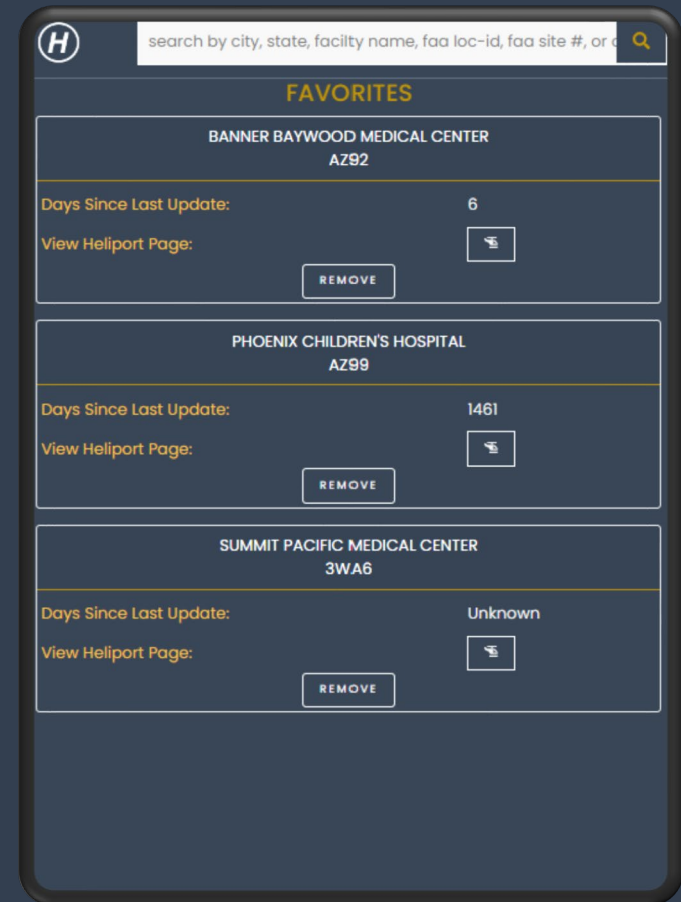
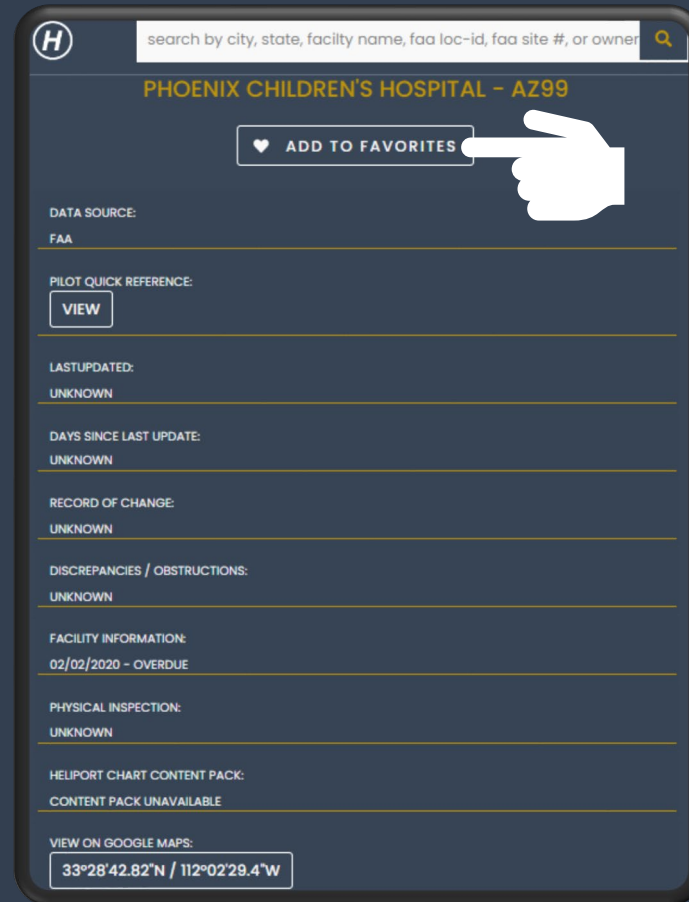
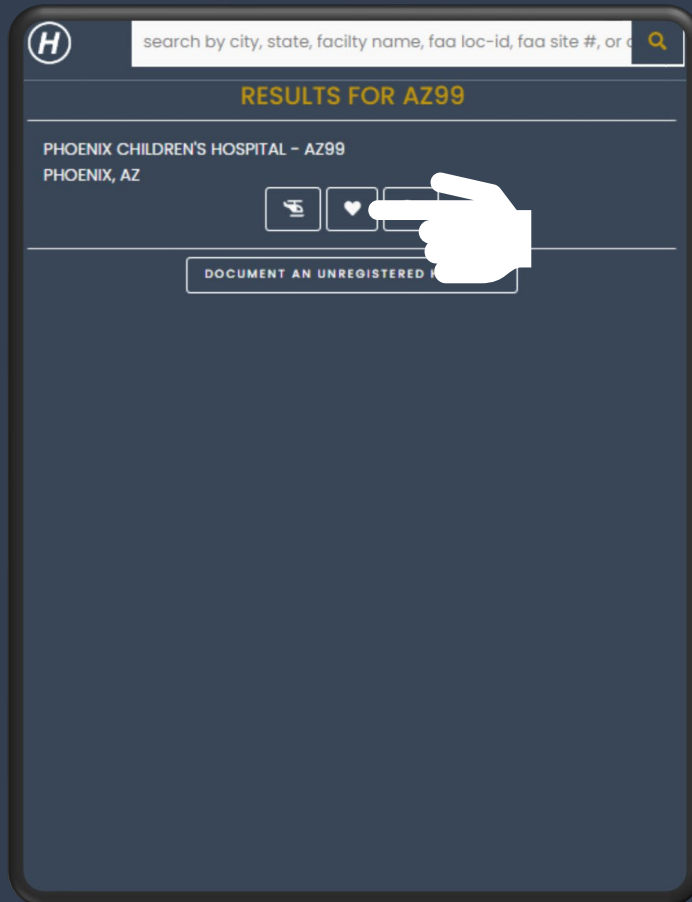
HELIPORT SEARCH

Search for heliports by name or location identifier (Loc-ID).



ADDING FAVORITES

Registered users can add heliports to their favorites by selecting the icon in the search table or by selecting the favorites button within the heliport page.



SEARCH RESULTS

The information provided varies based on the heliport enrollment status and whether the site visitor is registered.

H search by city, state, facility name, faa loc-id, faa site #, or owner

PHOENIX CHILDREN'S HOSPITAL - AZ99

DATA SOURCE:
FAA

PILOT QUICK REFERENCE:
[VIEW](#)

LAST UPDATED:
UNKNOWN

DAYS SINCE LAST UPDATE:
UNKNOWN

RECORD OF CHANGE:
UNKNOWN

DISCREPANCIES / OBSTRUCTIONS:
UNKNOWN

FACILITY INFORMATION:
02/02/2020 - OVERDUE

PHYSICAL INSPECTION:
UNKNOWN

HELIPORT CHART CONTENT PACK:
CONTENT PACK UNAVAILABLE

VIEW ON GOOGLE MAPS:
33°28'42.82"N / 112°02'29.4"W

REPORT HELIPORT HAZARD:
NOT AVAILABLE

FAA REGISTERED HELIPORT

H search by city, state, facility name, faa loc-id, faa site #, or owner

BANNER BAYWOOD MEDICAL CENTER - AZ92

DATA SOURCE:
HSO

PILOT QUICK REFERENCE:
[VIEW](#)

LAST UPDATED:
01/27/2024

DAYS SINCE LAST UPDATE:
3

RECORD OF CHANGE:
[LOGIN TO VIEW](#)

DISCREPANCIES / OBSTRUCTIONS:
[LOGIN TO VIEW](#)

FACILITY INFORMATION:
12/11/2023 - CURRENT

PHYSICAL INSPECTION:
10/13/2022

HELIPORT CHART CONTENT PACK:
[LOGIN TO DOWNLOAD](#)

VIEW ON GOOGLE MAPS:
33° 24' 40".035 N / 111° 41' 13".311 W

REPORT HELIPORT HAZARD:
[LOGIN TO REPORT](#)

HSO ENROLLED HELIPORT SITE VISITOR

H search by city, state, facility name, faa loc-id, faa site #, or owner

BANNER BAYWOOD MEDICAL CENTER - AZ92

DATA SOURCE:
HSO

PILOT QUICK REFERENCE:
[VIEW](#)

LAST UPDATED:
01/27/2024

DAYS SINCE LAST UPDATE:
3

RECORD OF CHANGE:
[VIEW](#)

DISCREPANCIES / OBSTRUCTIONS:
[VIEW](#)

FACILITY INFORMATION:
12/11/2023 - CURRENT

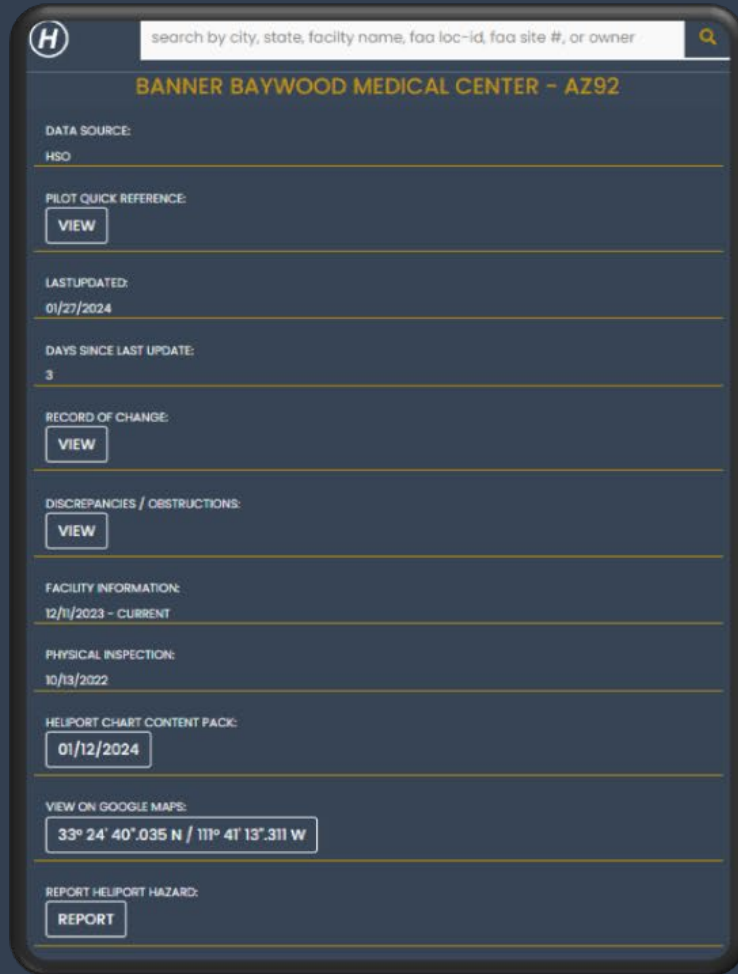
PHYSICAL INSPECTION:
10/13/2022

HELIPORT CHART CONTENT PACK:
[01/12/2024](#)

VIEW ON GOOGLE MAPS:
33° 24' 40".035 N / 111° 41' 13".311 W

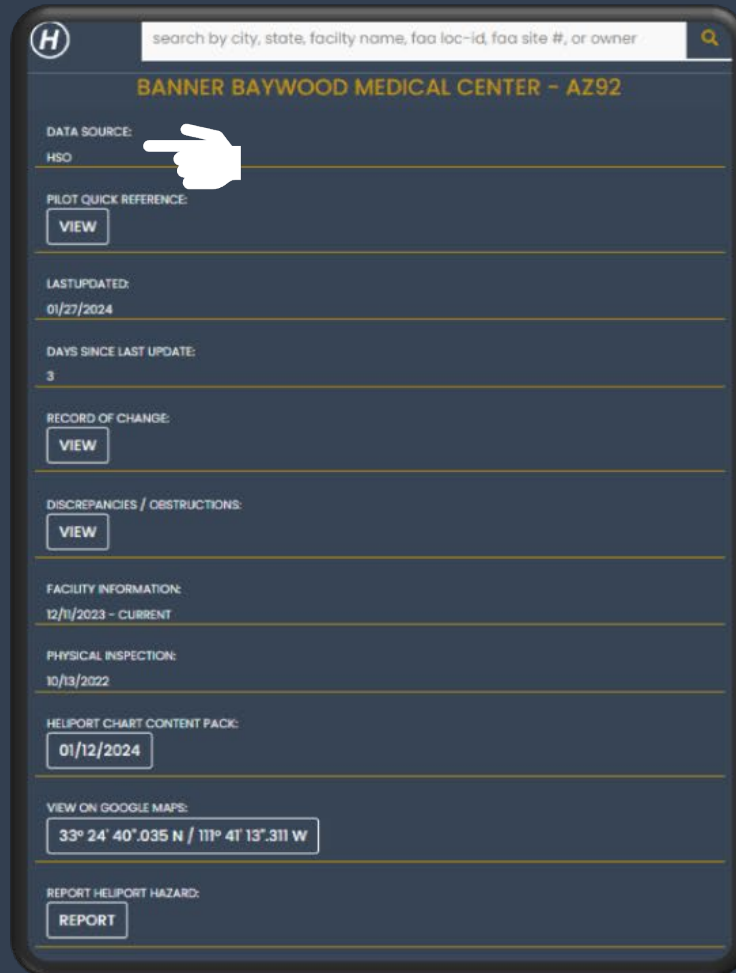
REPORT HELIPORT HAZARD:
[REPORT](#)

HSO ENROLLED HELIPORT REGISTERED USER



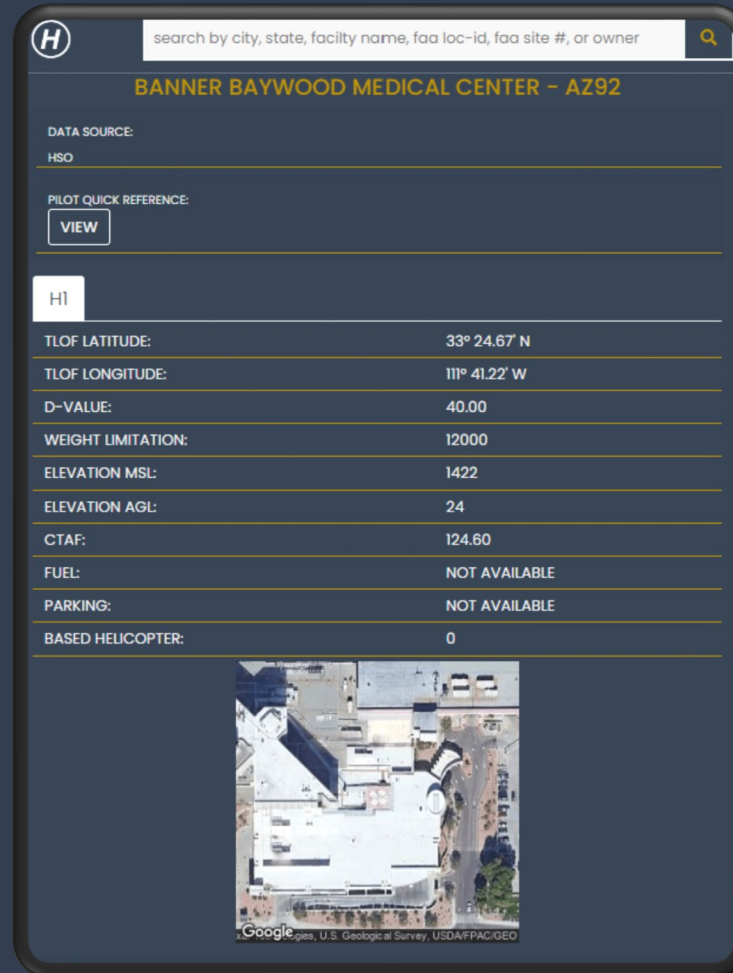
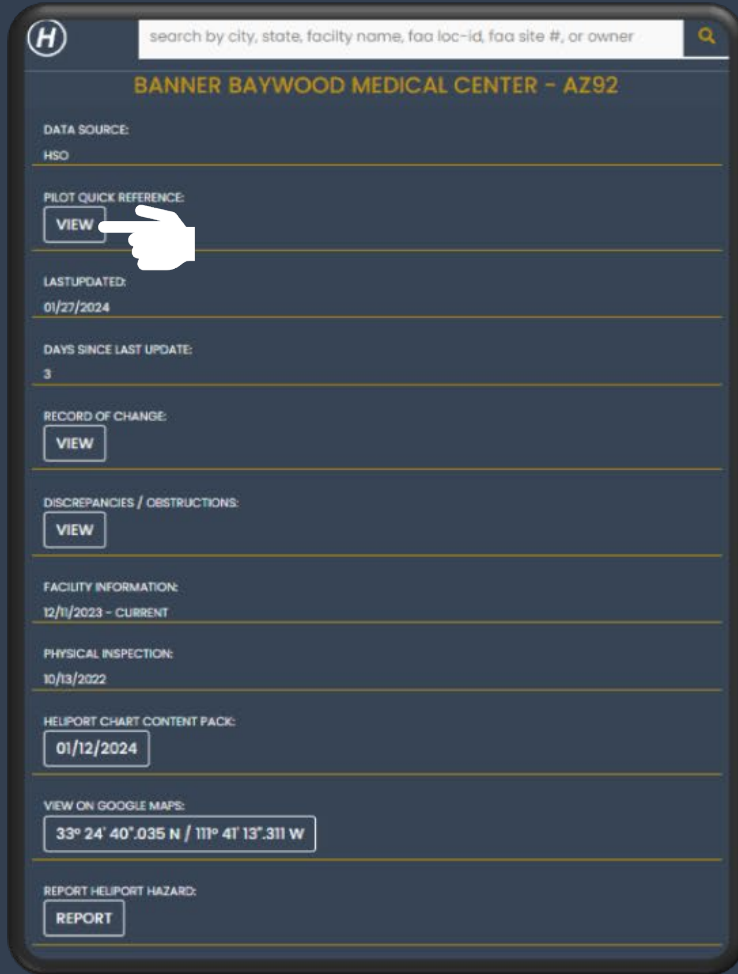
PILOT USER INTERFACE

- We designed our heliport portal with pilots in mind.
- The heliport page centralizes essential heliport information used for preflight planning, enroute operations, and post flight reporting.



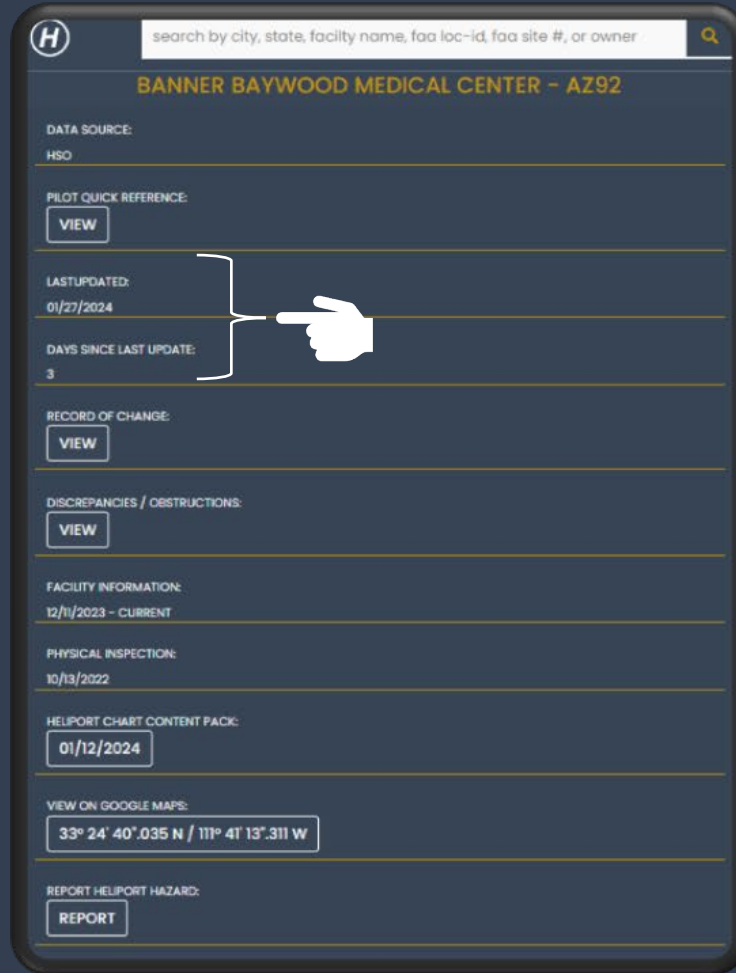
DATA SOURCE

- Indicates whether the data is from our comprehensive heliport database or from the FAA 5010 master record.
- Note: FAA heliport data is limited and may contain errors.



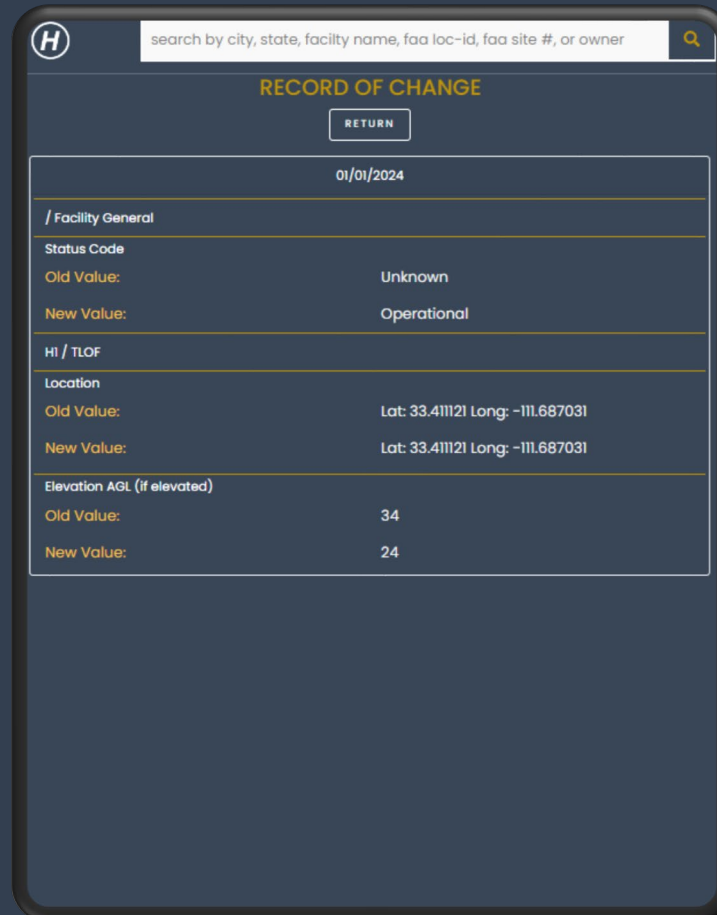
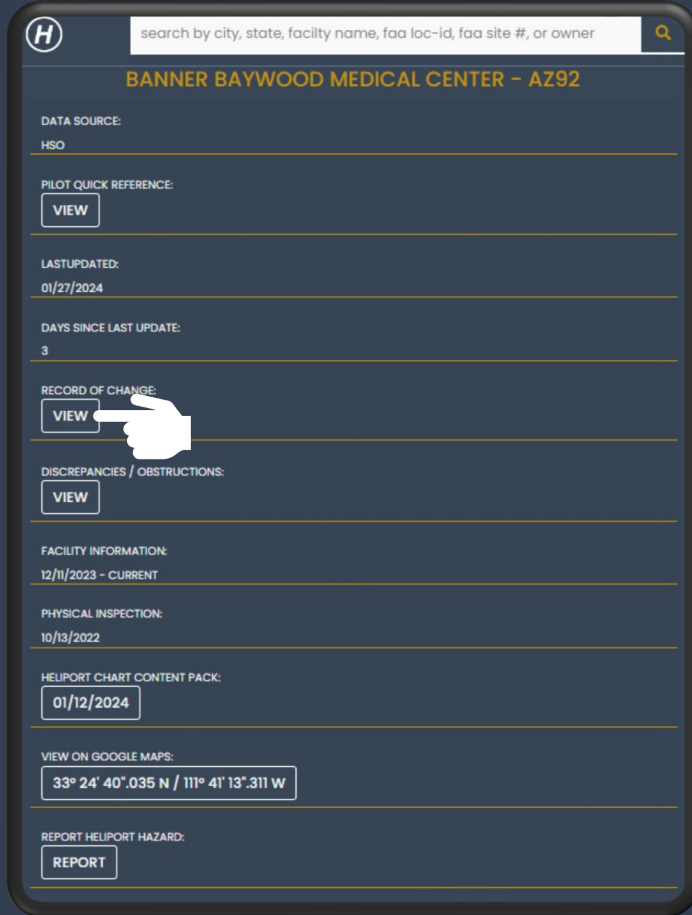
PILOT QUICK REFERENCE

- Our database has over 300 data fields per heliport.
- The pilot quick reference page extracts information most used by pilots.
- Note: Heliports with FAA data have limited information and may contain errors.



UPDATES

- Our database operates in real time.
- Our system automatically displays the date and days since last updated when a change occurs.
- Note: The FAA database updates on a 28-day cycle and does not track change dates.



RECORD OF CHANGE

- Registered users can view the record of change information at participating heliports prior to departing.
- This process is similar to the way pilots check for NOTAMs at airports.
- Note: The FAA does not track individual data changes.
- Note: The US NOTAM system is not available at private heliports.

search by city, state, facility name, faa loc-id, faa site #, or owner

BANNER BAYWOOD MEDICAL CENTER - AZ92

DATA SOURCE:
HSD

PILOT QUICK REFERENCE:
[VIEW](#)

LAST UPDATED:
01/27/2024

DAYS SINCE LAST UPDATE:
3

RECORD OF CHANGE:
[VIEW](#)

DISCREPANCIES / OBSTRUCTIONS:
[VIEW](#)

FACILITY INFORMATION:
12/11/2023 - CURRENT

PHYSICAL INSPECTION:
10/13/2022

HELIPORT CHART CONTENT PACK:
01/12/2024

VIEW ON GOOGLE MAPS:
33° 24' 40".035 N / 111° 41' 13".311 W

REPORT HELIPORT HAZARD:
[REPORT](#)

search by city, state, facility name, faa loc-id, faa site #, or owner

[RETURN](#)

Helipad	Section	Discrepancy
H1	Lighting	Amber TLOF lights installed
H1	Marking	Touchdown/Position Circle (TDPC) not marked.
H1	Marking	Limitation box dimensions and D-value marking are non-standard.
H1	Marking	TLOF markings are worn.
H1	Tlof	Southeast corner of the TLOF perimeter not damaged.
H1	WindIndicator	Primary wind indicator: Non-standard windsock installed.
H1	WindIndicator	Secondary wind indicator: Non-standard windsock installed.
H1	WindIndicator	Secondary wind indicator: windsock in poor condition.

DISCREPANCIES / OBSTRUCTIONS

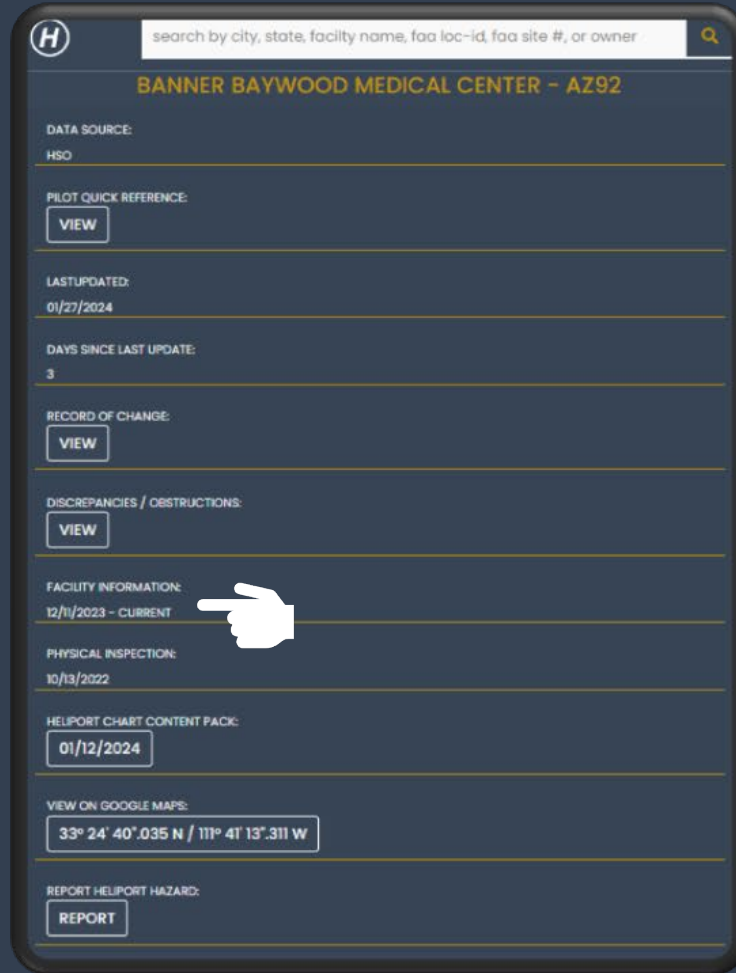
- A discrepancy is a heliport design element that does not align with the design criteria. Many heliports have discrepancies and continue to operate safely.
- It is important that aircrew are made aware of discrepancies and obstructions prior to arrival.
- Note: The FAA does not track this information.

WEBOS 1

REGIONAL NETWORK INFOSYS

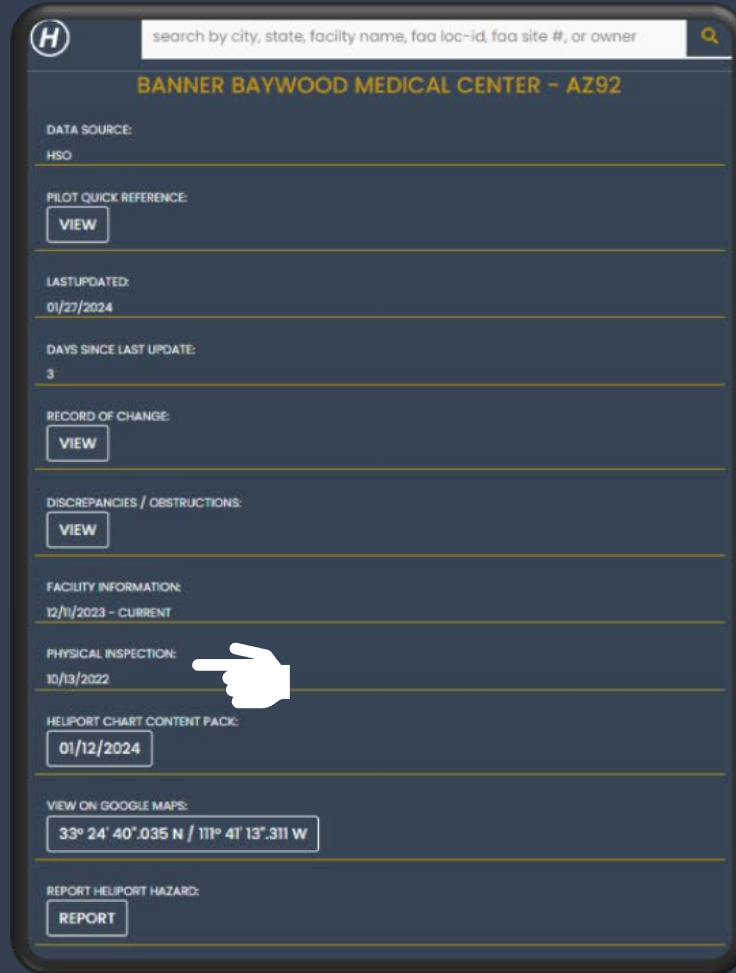
33° 24' 40".035 N / 111° 41' 13".311 W

VIEW ON GOOGLE MAPS



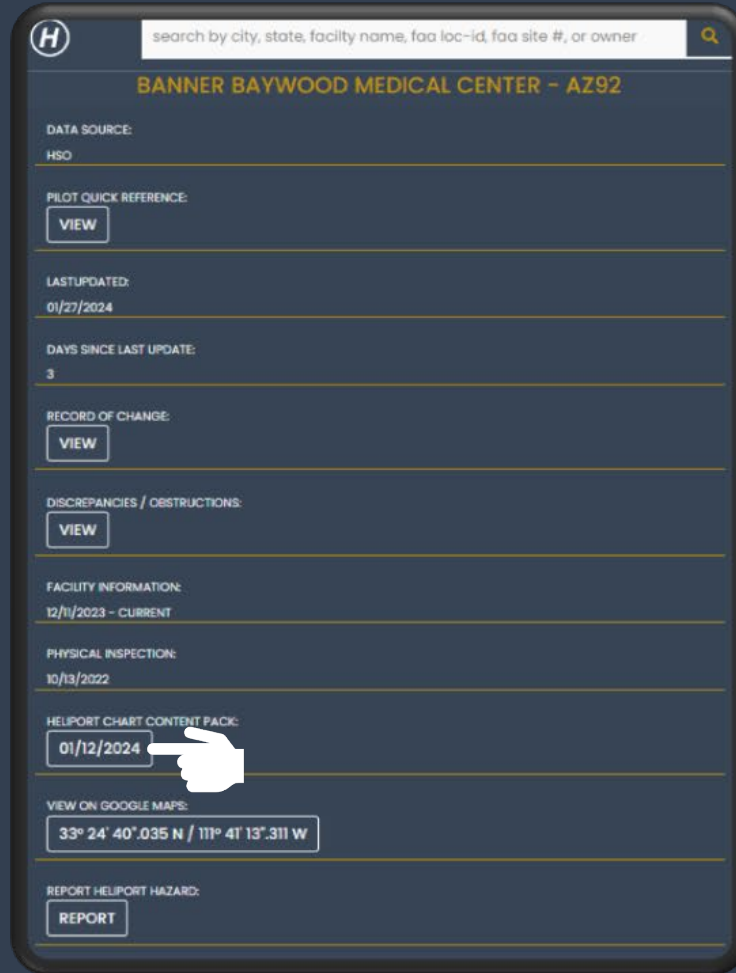
FACILITY INFORMATION

- Facility information is validated annually at participating heliports.
- The date of the last validation and the status are displayed.
- Note: The FAA tracks when they send a request for information to the heliport manager. The date displayed at heliports with FAA data does not indicate the information has been validated.



PHYSICAL INSPECTION

- Indicates the date of the last HSO inspection.
- Periodic inspection are performed on a cycle determined by the heliport owner and when an amendment is performed.
- Note: The FAA does not perform inspections at private heliports and does not track heliport evaluations when completed.



HELIPORT CHART CONTENT PACK

- We manage individual heliport charts, so pilots don't have to.
- Charts are available in Foreflight content packs.
- The date of the latest content pack is displayed and should be compared against the date within Foreflight.
- Select the content pack button to download.
- Note: HSO charting standards available at: <https://heliportsafety.org/pilots>

H search by city, state, facility name, faa loc-id, faa site #, or owner

BANNER BAYWOOD MEDICAL CENTER - AZ92

DATA SOURCE:
HSO

PILOT QUICK REFERENCE:
[VIEW](#)

LAST UPDATED:
01/27/2024

DAYS SINCE LAST UPDATE:
3

RECORD OF CHANGE:
[VIEW](#)

DISCREPANCIES / OBSTRUCTIONS:
[VIEW](#)

FACILITY INFORMATION:
12/11/2023 - CURRENT

PHYSICAL INSPECTION:
10/13/2022

HELIPORT CHART CONTENT PACK:
01/12/2024

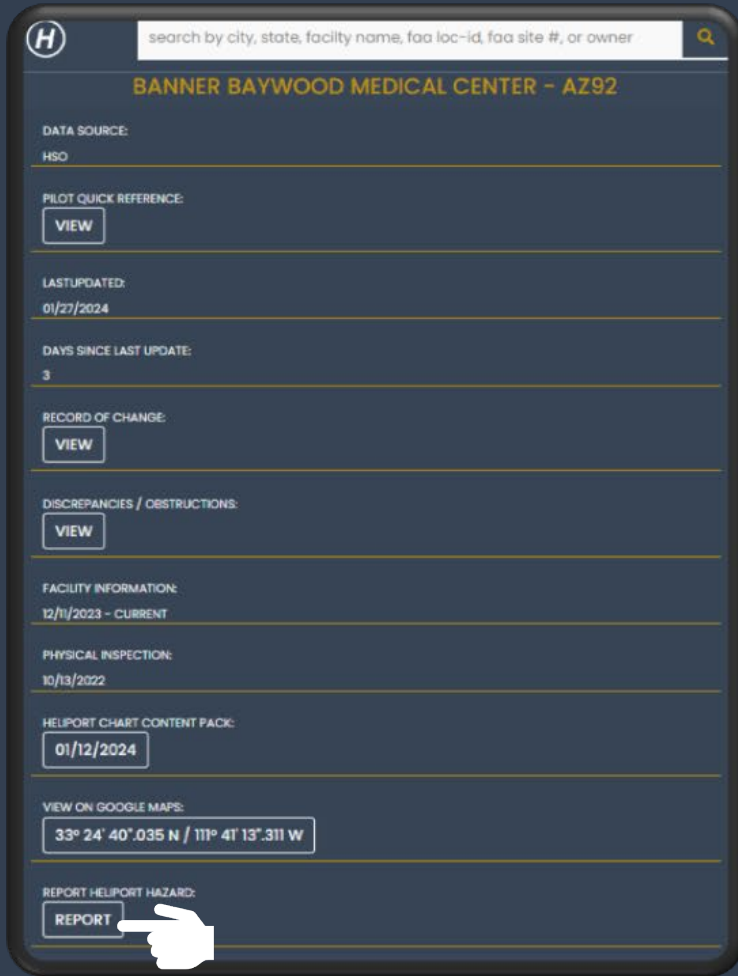
VIEW ON GOOGLE MAPS:
[33° 24' 40".035 N / 111° 41' 13".311 W](#)

REPORT HELIPORT HAZARD:
[REPORT](#)

VIEW IN GOOGLE MAPS

Launches Google maps.





search by city, state, facility name, faa loc-id, faa site #, or owner

BANNER BAYWOOD MEDICAL CENTER - AZ92

DATA SOURCE:
HSO

PILOT QUICK REFERENCE:
[VIEW](#)

LAST UPDATED:
01/27/2024

DAYS SINCE LAST UPDATE:
3

RECORD OF CHANGE:
[VIEW](#)

DISCREPANCIES / OBSTRUCTIONS:
[VIEW](#)

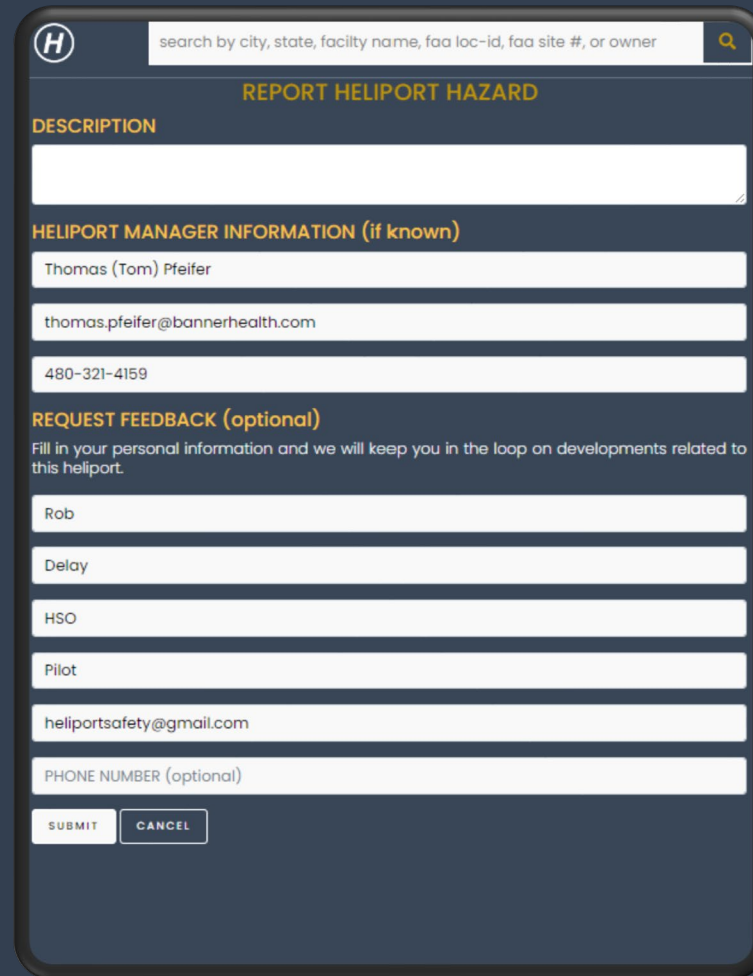
FACILITY INFORMATION:
12/11/2023 - CURRENT

PHYSICAL INSPECTION:
10/13/2022

HELIPORT CHART CONTENT PACK:
01/12/2024

VIEW ON GOOGLE MAPS:
33° 24' 40".035 N / 111° 41' 13".311 W

REPORT HELIPORT HAZARD:
[REPORT](#)



search by city, state, facility name, faa loc-id, faa site #, or owner

REPORT HELIPORT HAZARD

DESCRIPTION

HELIPORT MANAGER INFORMATION (if known)

Thomas (Tom) Pfeifer

thomas.pfeifer@bannerhealth.com

480-321-4159

REQUEST FEEDBACK (optional)

Fill in your personal information and we will keep you in the loop on developments related to this heliport.

Rob

Delay

HSO

Pilot

heliportsafety@gmail.com

PHONE NUMBER (optional)

[SUBMIT](#) [CANCEL](#)

REPORT HELIPORT HAZARDS

- This feature provides a direct line of communication to the heliport manager.
- You can also provide your contact details if you feel that more information may be needed.
- Note: FAA heliport manager information is not up to date and does not include email addresses. For those reason we only provide this service at participating heliports.

HELIPORT SAFETY ORGANIZATION

MAKING AVIATION SAFER ONE HELIPORT AT A TIME

Email: Info@HeliportSafety.org

Phone: 1-866-412-7692

Website: <https://heliportsafety.org>

Portal: <https://portal.heliportsafety.org>