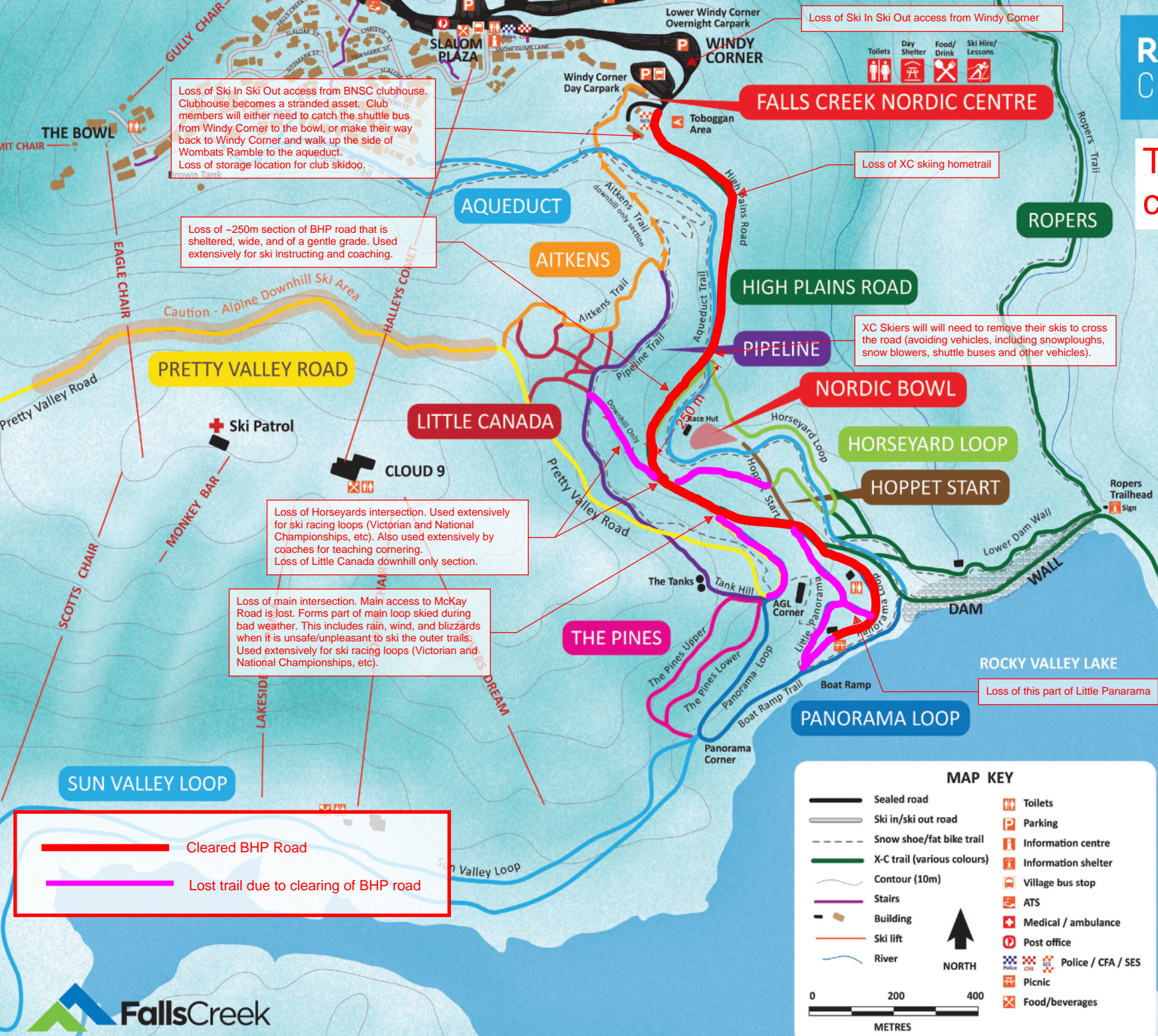


# RESORT CROSS COUNTRY TRAILS

## Trails Impacted by clearing of BHP Road



### TRAIL DETAILS

Trail Name	Length	Difficulty
Aqueduct	2.3km trail length	More Difficult
Aitkens	800m trail length	Most Difficult
Pipeline	1km trail length	Most Difficult
Little Canada Trails System	-	Most Difficult
Hoppet Start	300m trail length	More Difficult
The Pines upper	550m trail length	Most Difficult
The Pines lower	450m trail length	More Difficult
Ropers	2.7km out and back length	Easiest
Horselyard Loop	1.3 km loop	Easiest
Panorama Loop	1.5km loop	More Difficult
Sun Valley Loop	4.4 km loop	More Difficult

### TRAIL ACCESS

Road	Trail	Distance
PRETTY VALLEY RD	To AGL Corner	200m
	To Panorama Corner	500m
	To Little Canada Trail System	900m
	To Aitkens Top	1km
	To Ropers Trail	2km
HIGH PLAINS RD	To Nordic Bowl	600m
	To Pretty Valley Rd	1km
	To Dam Wall	1.5km
	To Ropers Trail	2km
	To Ropers Trail	2km

### MAP KEY

	Sealed road		Toilets
	Ski in/ski out road		Parking
	Snow shoe/fat bike trail		Information centre
	X-C trail (various colours)		Information shelter
	Contour (10m)		Village bus stop
	Stairs		ATS
	Building		Medical / ambulance
	Ski lift		Post office
	River		Police / CFA / SES
			Picnic
			Food/beverages

**Scale:** 0 200 400 METRES

**North Arrow:** NORTH

# RESORT CROSS COUNTRY TRAILS

## Bad Weather Loops

### TRAIL DETAILS

Trail Name	Length	Difficulty
Aqueduct	2.3km trail length	More Difficult
Aitkens	800m trail length	Most Difficult
Pipeline	1km trail length	Most Difficult
Little Canada Trails System		Most Difficult
Hoppet Start	300m trail length	More Difficult
The Pines upper	550m trail length	Most Difficult
The Pines lower	450m trail length	More Difficult
Ropers	2.7km out and back length	Easiest
Horseyard Loop	1.3 km loop	Easiest
Panorama Loop	1.5km loop	More Difficult
Sun Valley Loop	4.4 km loop	More Difficult

### TRAIL ACCESS

Road	Trail Name	Distance
PRETTY VALLEY RD	To AGL Corner	200m
	To Panorama Corner	500m
	To Little Canada Trail System	900m
	To Aitkens Top	1km
HIGH PLAINS RD	To Nordic Bowl	600m
	To Pretty Valley Rd	1km
	To Dam Wall	1.5km
	To Ropers Trail	2km

### MAP KEY

	Sealed road		Toilets
	Ski in/ski out road		Parking
	Snow shoe/fat bike trail		Information centre
	X-C trail (various colours)		Information shelter
	Contour (10m)		Village bus stop
	Stairs		ATS
	Building		Medical / ambulance
	Ski lift		Post office
	River		Police / CFA / SES
			Picnic
			Food/beverages

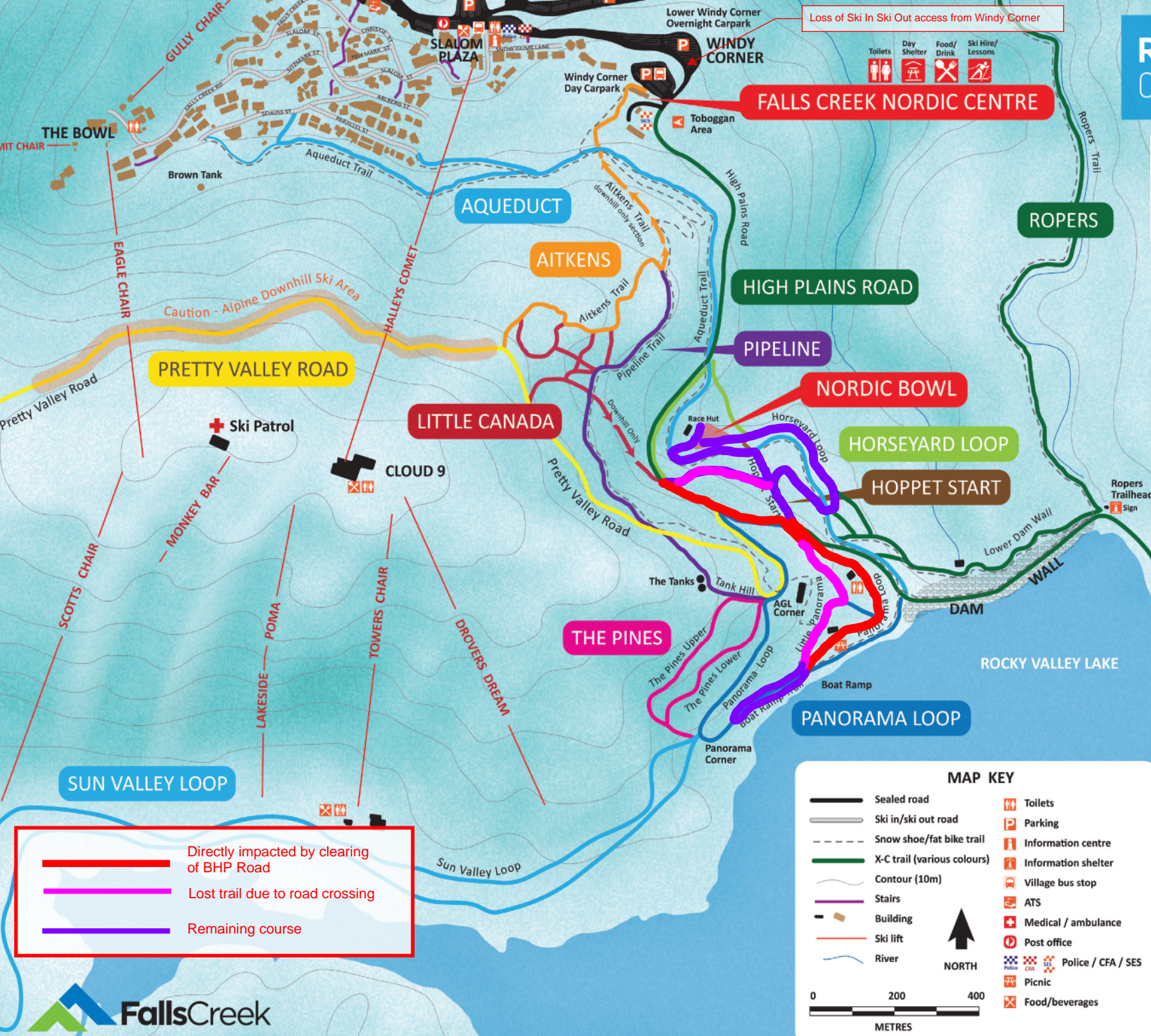
0 200 400 METRES

— Bad weather loops impacted by clearing of BHP Road  
— Bad weather loops  
— Lost trail due to road crossing



# RESORT CROSS COUNTRY TRAILS

## 2.5km Junior Nationals course



Loss of Ski In Ski Out access from Windy Corner

█ Directly impacted by clearing of BHP Road  
█ Lost trail due to road crossing  
█ Remaining course

### TRAIL DETAILS

Trail	Length	Difficulty
Aqueduct	2.3km trail length	More Difficult
Aitkens	800m trail length	Most Difficult
Pipeline	1km trail length	Most Difficult
Little Canada Trails System		Most Difficult
Hoppet Start	300m trail length	More Difficult
The Pines upper	550m trail length	Most Difficult
The Pines lower	450m trail length	Most Difficult
Ropers	2.7km out and back length	Easiest
Horseyard Loop	1.3 km loop	Easiest
Panorama Loop	1.5km loop	More Difficult
Sun Valley Loop	4.4 km loop	More Difficult

### TRAIL ACCESS

Road	Trail	Distance
PRETTY VALLEY RD	To AGL Corner	200m
	To Panorama Corner	500m
	To Little Canada Trail System	900m
	To Aitkens Top	1km
HIGH PLAINS RD	To Nordic Bowl	600m
	To Pretty Valley Rd	1km
	To Dam Wall	1.5km
	To Ropers Trail	2km

### MAP KEY

	Sealed road		Toilets
	Ski in/ski out road		Parking
	Snow shoe/fat bike trail		Information centre
	X-C trail (various colours)		Information shelter
	Contour (10m)		Village bus stop
	Stairs		ATS
	Building		Medical / ambulance
	Ski lift		Post office
	River		Police / CFA / SES
			Picnic
			Food/beverages

0 200 400 METRES

# RESORT CROSS COUNTRY TRAILS

## 5km Senior Nationals course

— Directly impacted by clearing of BHP Road  
— Remaining course  
— Potentially impacted

Loss of Ski In Ski Out access from Windy Corner

### TRAIL DETAILS

Icon	Trail Name	Length	Difficulty
	Aqueduct	2.3km trail length	Easiest
	Aitkens	800m trail length	Most Difficult
	Pipeline	1km trail length	Most Difficult
	Little Canada Trails System		Most Difficult
	Hoppet Start	300m trail length	More Difficult
	The Pines upper	550m trail length	Most Difficult
	The Pines lower	450m trail length	More Difficult
	Ropers	2.7km out and back length	Easiest
	Horseyard Loop	1.3 km loop	Easiest
	Panorama Loop	1.5km loop	More Difficult
	Sun Valley Loop	4.4 km loop	More Difficult

### TRAIL ACCESS

	PRETTY VALLEY RD	To AGL Corner – 200m
		To Panorama Corner – 500m
		To Little Canada Trail System – 900m
		To Aitkens Top – 1km
	HIGH PLAINS RD	To Nordic Bowl – 600m
		To Pretty Valley Rd – 1km
		To Dam Wall – 1.5km
		To Ropers Trail – 2km

### MAP KEY

	Sealed road		Toilets
	Ski in/ski out road		Parking
	Snow shoe/fat bike trail		Information centre
	X-C trail (various colours)		Information shelter
	Contour (10m)		Village bus stop
	Stairs		ATM
	Building		Medical / ambulance
	Ski lift		Post office
	River		Police / CFA / SES
			Picnic
			Food/beverages

0 200 400 METRES



# HIGH PLAINS CROSS COUNTRY TRAILS

## TRAIL ACCESS

### PRETTY VALLEY RD

- ▲ To McKay Loop start - 2.4km
- ▲ To "The Cattle Grid" - 4.2km
- ▲ To Stockyard Loop start - 5km
- ▲ To Pretty Valley Pondage - 7km

### HIGH PLAINS RD

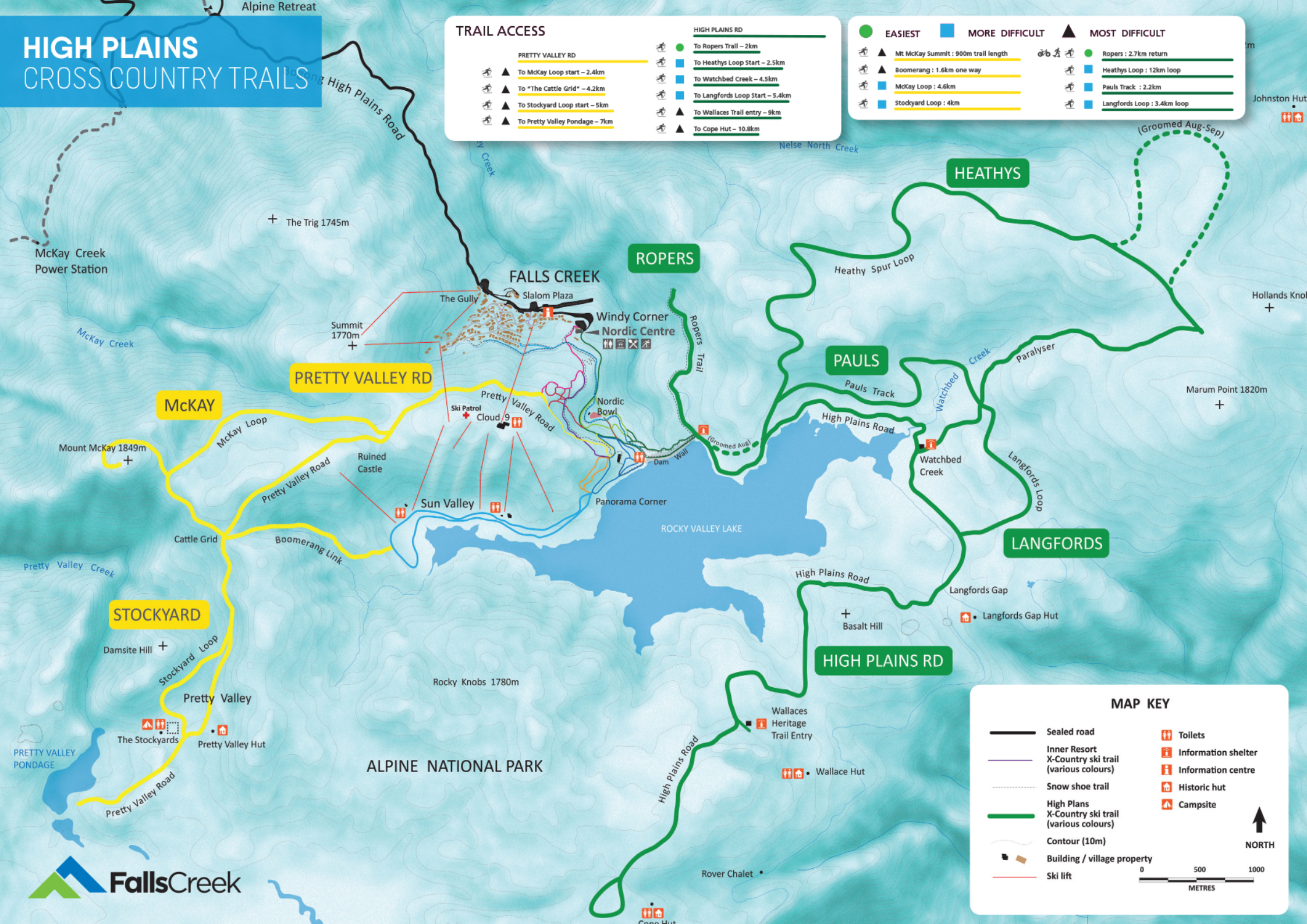
- To Ropers Trail - 2km
- To Heathys Loop Start - 2.5km
- To Watchbed Creek - 4.5km
- To Langfords Loop Start - 5.4km
- ▲ To Wallaces Trail entry - 9km
- ▲ To Cope Hut - 10.8km

### EASIEST

### MORE DIFFICULT

### MOST DIFFICULT

- ▲ Mt McKay Summit : 900m trail length
- ▲ Boomerang : 1.6km one way
- ▲ McKay Loop : 4.6km
- ▲ Stockyard Loop : 4km
- Ropers : 2.7km return
- Heathys Loop : 12km loop
- Pauls Track : 2.2km
- Langfords Loop : 3.4km loop



PRETTY VALLEY RD

ROPERS

HEATHYS

PAULS

LANGFORDS

HIGH PLAINS RD

## MAP KEY

- Sealed road
- Inner Resort
- X-Country ski trail (various colours)
- Snow shoe trail
- High Plains X-Country ski trail (various colours)
- Contour (10m)
- Building / village property
- Ski lift
- Toilets
- Information shelter
- Information centre
- Historic hut
- Campsite

