



AGENDA




➤ BRVA Awareness

- Who we are & what we represent
- BRVA Accomplishments
- Upcoming BRVA Activities
- How to Become A BRVA Member

➤ Selectmen/Town's Help

- BRVA & Town Communications
- BRVA & Town Support
- BRVA & Town Action
- DPW Oversight & Partnership



WHO WE ARE

Established in the 80's
Mix of Residents, Homeowners,
Businesses, and Visitors

150+ paid members/emails
1.8K Facebook followers
Maintained Esplanade 20+ yrs

Raised \$15k+ in 2021
Planted 100+ beach roses
Replacing benches this spring



MARY MURPHY

President



LYNDA CONNOLLY

Vice President



JUDITH PETRIPAS

Treasurer



SANDY HAYES

Secretary

ELECTED BOARD

OUR MISSION

The Brant Rock Village Association is a member-based, not-for-profit organization that relies on community volunteers to help enhance and beautify the Brant Rock village esplanade, beaches and town pier.



© Valsey Irrigation, Inc.



FOCUS & ACCOMPLISHMENTS

BEAUTIFICATION	SAFETY	COMMUNICATIONS
<p>We love Brant Rock and proudly maintain the Brant Rock esplanade.</p> <p>We've planted 100+ beach roses, maintained the pergola donated by Mary Robinson and the memorial brick pathway, the flag, the benches. This spring we'll be replacing the three benches in the esplanade that were originally installed by the BRVA.</p> <p>And, while our focus has been to enhance the esplanade, we hope to do more with beach cleanups and help to help with flood mitigation and ideas for sand replenishment.</p>	<p>We love Brant Rock and want to ensure neighbors & visitors are safe.</p> <p>We are working with the DPW to finish the esplanade design that includes sidewalks on both sides of the street and a new, bullnose design to help with traffic flow.</p> <p>We want to continue to work with town on regular maintenance items: line-painting, more signage, regular trash pick up, beach stair installation, etc. Partner to develop a plan to minimize flooding or create a reverse 911 call for Brant Rock for folks to escape during floods.</p>	<p>Members are informed on Brant Rock neighborhood happenings through emails.</p> <p>We meet a few times a year, and currently working to put together a member newsletter.</p> <p>We're also active on Facebook but are non-political organization. Our discussions are focused on beautification and safety.</p>

Harbor Park & Peter Igo Park

Sea Wall



Brant Rock
Village Association (BRVA)

BECOME A MEMBER

EMAIL: brant.rock.village@gmail.com

US MAIL: PO BOX 1, Brant Rock, MA 02020

VENMO: BrantRock-VillageAssociation

Facebook: @brantrockvillageassociation · Community Organization

Annual Membership Dues

\$10 Individual

\$20 Family

\$100 Business



UPCOMING EVENTS

Marshfield Planning – Greg & Karen – January 19

Board of Selectmen – January 24

DPW Board – January - tbd

DPW/EPG – February - tbd

BRVA Member Meeting – February 15

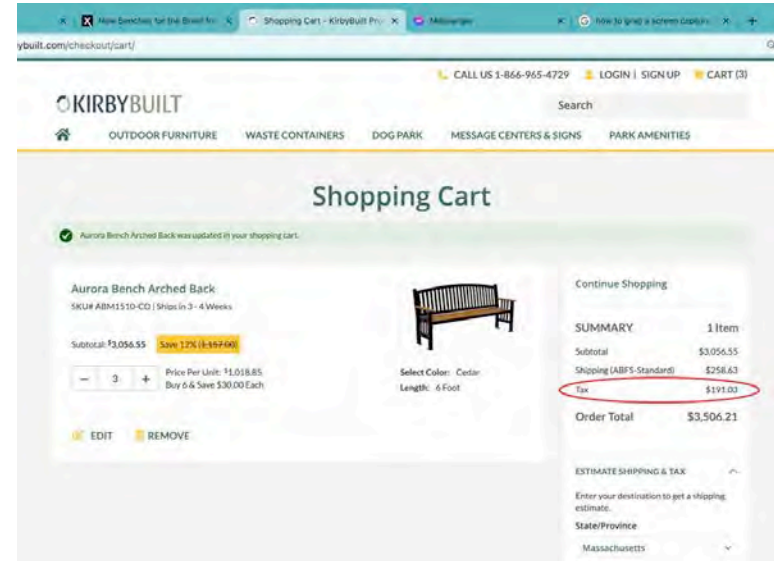
Brant Rock Development & Planning Summit – March 31

Town Meeting – Monday, April 25, 7PM at MHS

Esplanade Weeding – Saturdays, 8-10AM beginning April 23rd

Bench Assembly – beginning April 29

Bench Ceremony – May 21



**“THE GREATNESS OF A
COMMUNITY IS MOST
ACCURATELY MEASURED BY
THE COMPASSIONATE
ACTIONS OF ITS MEMBERS.”**

Coretta Scott King




Brant Rock
Village Association (BRVA)

BRVA VISION BOARD



BLOCKER

BEAUTIFICATION IDEA: HANG FLAGS THROUGH OUT ESPLANADE



Terrence Toland
Principal Engineer –
Network Eng & OPS

Joint Use Agreements
NY/RI/MA/CT

978-372-4018 Work
978-994-2602 Mobile

Terrence.Toland@Verizon.com

HELP US. PARTNER & ALIGN IN PLANNING

Brant Rock Development & Planning Committee will consist of many different interested parties from Brant Rock. Residences, businesses, fisherman, local government, Chamber, Harbor Master, Kiwanis and police we hope to have good representation of Brant Rock.

Develop 5, 10 and 20 year roadmaps. All public projects and priorities will be reviewed by level of effort, funding and available resources.



Phase 1 of esplanade completed. 2004



BRVA Citizen Petition 2015



Downtown Initiative's Rapid Recovery Plan Program.



Brant Rock Village Association (BRVA)

Established. 198?

Phase 2 & 3 of esplanade completed. 2015




Boston University Study 2020

1. Public Space, Mobility & Resilience
2. Economic Development
3. Climate Change & Preparedness
4. Promoting Wanderability in Brant Rock



Grant Submission

Follow-Ups



THANK YOU!

Your time is valuable and we appreciate your support.

How can we improve communications between town and Brant Rock community?

- BRVA Newsletter
- Other ideas?

How can we (as a Brant Rock community) be more united?

- Form Brant Rock Development & Planning Committee to finalize the BRVA vision board.
([Similar to Webster Square.](#))
- Can we help identify grants/timelines now while we wait for EPG?
- What else can the BRVA do to help the town organize/huddle around Brant Rock improvements?

APPENDIX

- ❖ 2015 Citizen Petition Town Meeting
- ❖ 2020 discussions with town officials – BOS, Town Administrator, Police, DPW, Marshfield Chamber of Commerce, etc.

KEY TAKEAWAY: Brant Rock needs have not changed. Story is consistent from 2004-2022.

2015 PLANS. Last Page reviewed
with town officials on 12/2020

Let's work together to
make a difference.

CITIZEN'S PETITION: MARCH 2015

BRANT ROCK VILLAGE ASSOCIATION

Stay informed.
 Like us on
Facebook.



BACKGROUND

2015 PLANS

With the help of the DPW, the Brant Rock Village Association (BRVA) has submitted a citizen's petition for April's town meeting.

The BRVA is proposing the town raise money to improve the infrastructure in Brant Rock so that it helps with *safety*:

- Signs – flow of traffic
- Sidewalks (both sides of the road) – this is a high pedestrian trafficked area
- Finish center island. Open project for almost 15 years, that will help with traffic flow and flood mitigation/splash over.



AGENDA


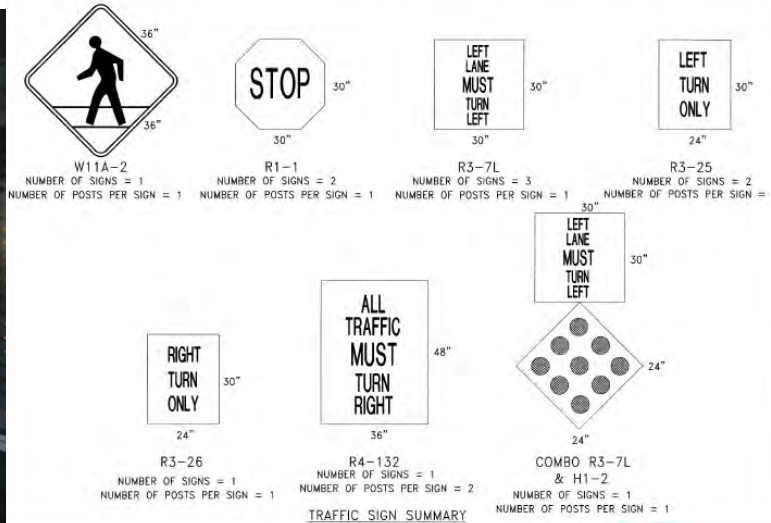
1. Esplanade Background
2. Why Updates Are Important
3. Benefits
 - ✓ To Town
 - ✓ To Local Community
 - ✓ To Out-of-Town Visitors
4. Funding
5. Next Steps


BRVA 2015 GOALS

- Work with Marshfield town officials to finish Brant Rock esplanade
- Partner with town regarding ongoing Brant Rock activities (beach clean ups, street sweeping, local events, trash barrels, line painting, etc.)



People are speeding, driving the wrong way and driving over the island curb





LOCUS MAP
1" = 250'

**BRANT ROCK ESPLANADE
TRAFFIC IMPROVEMENTS
PHASE 1**
CONTRACT 2005-02
IN
MARSHFIELD, MA

PREPARED FOR
DEPARTMENT OF PUBLIC WORKS

MARSHFIELD TOWN HALL
870 MORaine STREET
MARSHFIELD, MA 02050

PREPARED BY
AZIMUTH SURVEY SERV
136 CARESWELL STREET
MARSHFIELD, MA
AUGUST 9, 2004

BOARD OF PUBLIC WORKS:
ROBERT CALDWELL, CHAIRMAN
JUSTIN LAMBERT
KATHYNE WELLS

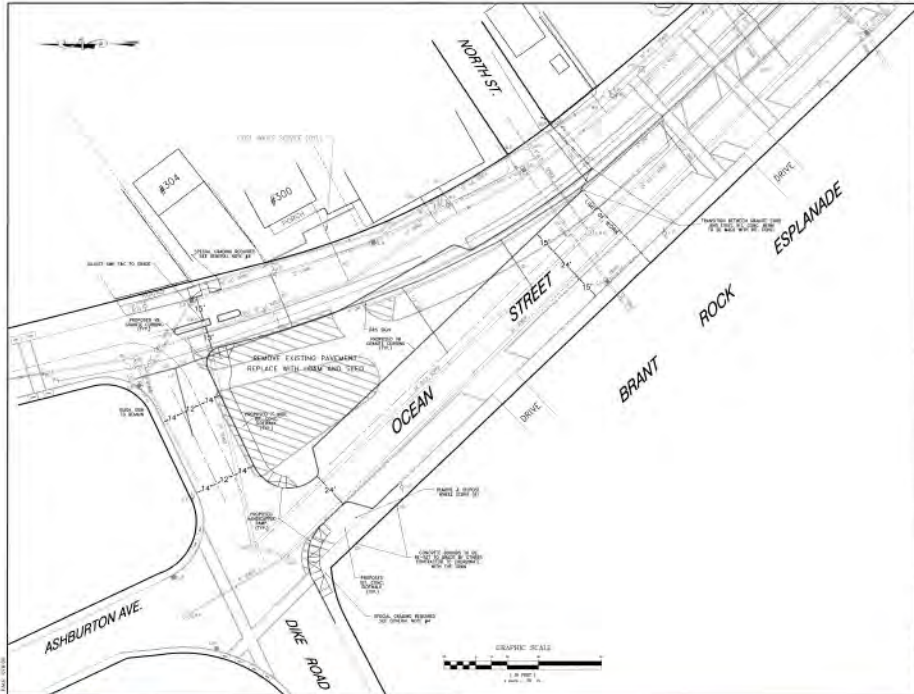
ACTING SUPERINTENDENT OF PUBLIC WORKS:
K. JOE DEGAN

ACTING TOWN ENGINEER:
WES PROCAZCO

PROJECT MANAGER:
CHARLES SWANSON

DRAWING INDEX

COVER SHEET	SHEET 1
SITE PLAN	SHEET 2
CONSTRUCTION LAYOUT PLAN	SHEET 3
SIGN & PAVEMENT MARKING PLAN	SHEET 4
CONSTRUCTION DETAILS & GENERAL NOTES	SHEET 5



REVISIONS

PROJECT NO. 05-02
PROJECT NAME BRANT ROCK ESPLANADE IMPROVEMENTS
PROJECT LOCATION MARSHFIELD, MASSACHUSETTS
PROJECT DATE AUGUST 2004

DESIGNED BY
AZIMUTH SURVEY SERVICE
136 CARESWELL STREET
MARSHFIELD, MA 02050
(781) 837-5154

PREPARED BY
AZIMUTH SURVEY SERVICE
136 CARESWELL STREET
MARSHFIELD, MA 02050
(781) 837-5154

PROJECT NO. 05-02
PROJECT NAME BRANT ROCK ESPLANADE IMPROVEMENTS
PROJECT LOCATION MARSHFIELD, MASSACHUSETTS
PROJECT DATE AUGUST 2004

DESIGNED BY
AZIMUTH SURVEY SERVICE
136 CARESWELL STREET
MARSHFIELD, MA 02050
(781) 837-5154

PREPARED BY
AZIMUTH SURVEY SERVICE
136 CARESWELL STREET
MARSHFIELD, MA 02050
(781) 837-5154

BRANT ROCK ESPLANADE
TRAFFIC IMPROVEMENTS
DEPARTMENT OF PUBLIC WORKS
MARSHFIELD, MASSACHUSETTS
AUGUST 9, 2004

SITE PLAN

SCALE: 1"=50'
DATE: AUGUST 9, 2004
SHEET 2 OF 5
TOTAL SHEETS: 5

People are speeding, driving the wrong way and driving over the island curb

THEN

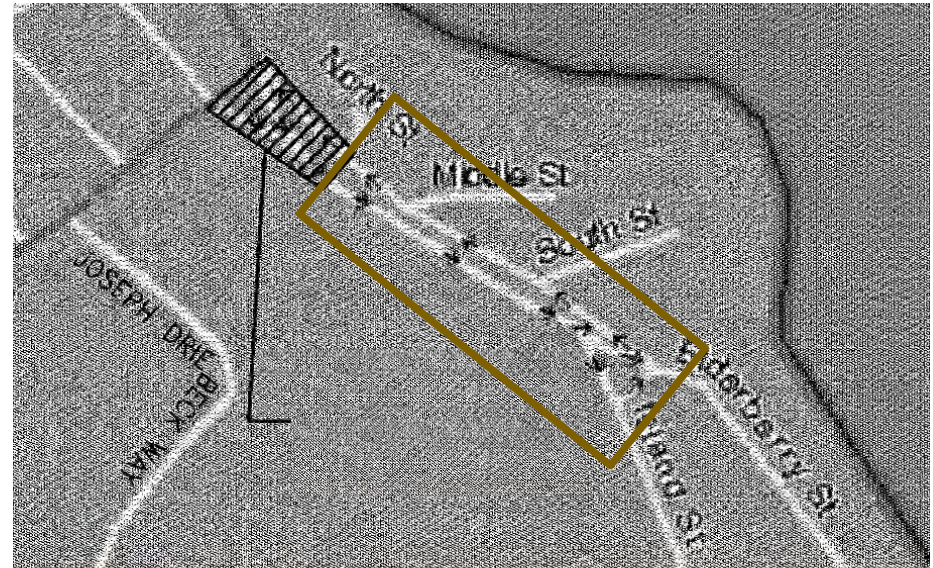


NOW



2015 PLANS

THE SQUARE, BRANT ROCK, MASS.



NO ROAD IMPROVEMENTS IN OVER 50 YEARS

A

Structure* to help with traffic flow, signage and sea water splash over

B

Sidewalks on both sides of the street

C

Center island needs curbing to help with traffic flow and beautify the neighborhood



* Idea to leverage old retired buoy. BRVA will purchase and de-lead buoy, coordinate painting and buoy placement by BRVA.

BRVA Short-, Mid- and Long-Term Plans Being Requested

Beautification	Safety	Community
Reinstate Brant Rock Beach/Esplanade Cleanup Days	Scheduled painting: line/walking cross-path – 4Xs a year	Jetty – Christmas Tree Lightening
Scheduled, Street Sweeping – 4X a year	Usage of reflective paint on sidewalks	Fund Raising: Lobster Fest – BRVA band + local, Lobsterman boil
Beach opening is Memorial Day. This means all stairs and trash containers are available to public at that time.	Additional signage on esplanade flow	Fund Raising: BRVA bond fire - jetty beach
Island Green – Flag Light & 4-5 replacement flags per year \$1,250	Safety & traffic flow analysis	Increase District 1 Voting Presence at Town Meeting/ Town Hall
Island Green – Cut grass, trim, fertilize	Sidewalks on both sides of the street	Boston University Study
Island Green – Organization of planting/weeding.	Phase 2 – Retired Buoy for roundabout – help with flow + involve local community (MHS Art program)	
Continuation of rose-bush planting – focus on south-end of esplanade		
Esplanade – Flags for telephone poles		
Ask town/BU to work with business owners on middle esplanade – businesses don't recognize value in maintenance – prefer to drive over esplanade/thru rose buses		
Esplanade – center island curbing or some other structure to help with traffic flow		





Volunteers Needed
Planting 20 New Rose Bushes
Brant Rock Esplanade
8 a.m. -10 a.m.

