



POINT OF COMMENCEMENT
N.W. CORNER OF SECTION 10, T-8-S,
R-4-E

RECORD THE HOT RUN
S 89°22'38" E 1322.56'
BALDWIN COUNTY ROAD 20
(a.k.a. MIFLIN ROAD)
120' RW
ASPHALT PAVEMENT

-  - Owner Financing Available
-  - Cash / New Mortgage - No owner financing

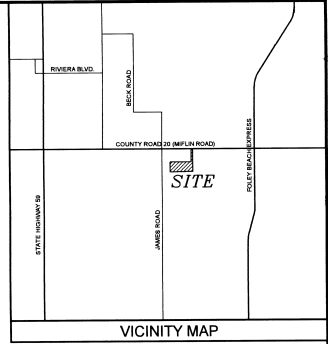
LEGEND

- PP POWER POLE
- FENCE LINE
- OVERHEAD POWER LINE
- TELEPHONE TELEPHONE LINE
- TELEPHONE TELEPHONE LINE
- FORESHORTENED LINE
- SANITARY SEWER LINE
- WATER LINE
- WATER METER
- EXISTING CONTOURS
- LIGHT POLE

M.B. MAP BOOK
PAGE PAGE
RW RIGHT OF WAY
ACTUAL RECORD
POINT OF INTERSECTION
FIRE HYDRANT
SET ROD & CAP DENOTES SET SW REAR AND CAP (NONE FOR S&S)

△ PAD MOUNTED TRANSFORMER

SCALE: 1" = 50'



FLOSSIE Y. CALLAWAY TRUSTEE
8703 JAMES ROAD
FOLEY, AL 36535

FLOSSIE Y. CALLAWAY TRUSTEE
8703 JAMES ROAD
FOLEY, AL 36535

BYRD SONS RESIDUAL TRUST
14648 WIDE ROAD
SUMMERDALE, AL 36580

LINE	BEARING	LENGTH	ANGLE	BEARING	LENGTH
C1	S 89°22'38" E	1322.56'	90°	S 89°22'38" E	1322.56'
C2	S 89°22'38" E	1322.56'	90°	S 89°22'38" E	1322.56'
C3	S 89°22'38" E	1322.56'	90°	S 89°22'38" E	1322.56'
C4	S 89°22'38" E	1322.56'	90°	S 89°22'38" E	1322.56'

REVISIONS:

CREEKSIDE RV SUBDIVISION

PREPARED FOR
COMPASS CONSTRUCTION & DEVELOPMENT, LLC

ROWE ENGINEERING & SURVEYING, INC.
A HIGHLAND TECHNICAL SERVICES COMPANY

CONSULTING ENGINEERS
ALABAMA CE-10645-LS FLORENCE LA-8101-PS MISSISSIPPI CE-16106-LS
3006 LAUSHEIM DRIVE, SUITE 200 MOBILE, AL 36688
PHONE: 251-964-0766 FAX: 251-964-0766

ACAD: design-then-draw JOB: 35887 KEY NO.: DATE: January 17, 2018 SHEET NO: C-1