



**Lower Paxton Township  
Construction Traffic Update for Weeks of June 13 and June 20**

**1. 2020 Drainage Improvement Project**

- **Project Owner:** Lower Paxton Township Authority
- **Project Location:** Springford Manor (Whitehaven Road, Taunton Road, Harrogate Drive) and Colonial Park (Byron Avenue and Trent Drive).
- **Impacted Streets (this period):** See Figure 1. Work will begin in Area 1 this period.
- **Contractor(s):** MacMor Construction LLC.
- **LPT Field Contact:** Tim Nolt (717-278-5423) or John Shear (717-585-1655).
- **Nature of Work:** Storm sewer replacement.
- **Additional Notes:** Work will begin in Area 1 on or after June 13. Typical working hours will be Monday through Friday from 7:00 am to 4:00 pm. The Contractor is required to maintain access to properties and allow refuse trucks through the work zone.



  *Dates are approximate and subject to change*

**Figure 1: 2022 Drainage Improvement- Work Areas 1-3**

**Lower Paxton Township**  
**Construction Traffic Update for Weeks of June 13 and June 20**

**2. 2022 Paving Project**

- **Project Owner:** Lower Paxton Township
- **Project Location:** St. Thomas Blvd., Ridge Drive, Twin Lakes Area (Twin Lakes Drive, Hawthorn Road, Cardinal Drive, Tanager Drive, Oriole Drive) and Ridge View Drive.
- **Impacted Streets (this period):** No work anticipated this period.
- **Contractor(s):** JVI Group Inc.
- **LPT Field Contact:** Tim Nolt (717-278-5423).
- **Nature of Work:** Asphalt base repair, scratch, paving fabric and wearing course.
- **Additional Notes:** Paving is completed on St. Thomas Blvd., Ridge Drive and the Twin Lakes area. Paving on Ridge View will be delayed until Veolia Water completes its mainline replacement work (See Project 6).

**3. Eastern Linglestown Area- Mini Basins BC-2A,2B,2C,5B**

- **Project Owner:** Lower Paxton Township Authority
- **Project Location:** [See map](#)
- **Impacted Streets (this period):** Warren Avenue, Harding Avenue, Sherman Street, Crosby Street, Pine Street, Catherine Street, Chapel Street and Balthaser Street.
- **Contractor(s):** DOLI Construction Corporation.
- **LPT Field Contact:** Eric Morgan (717-554-9052) or Jim Wetzel (717-554-9051).
- **Nature of Work:** Large scale sanitary and storm sewer replacement project.
- **Additional Notes:** Asphalt paving restoration work will continue this period.

**4. Devonshire Area- Mini Basins BC-7A,7B,7C,7D,8C,8D**

- **Project Owner:** Lower Paxton Township Authority
- **Project Location:** [See map](#)
- **Impacted Streets (this period):** Burgundy Road from Devonshire Heights to Mayfair Drive.
- **Contractor:** Lower Paxton Township I/I Crew.
- **LPT Field Contact:** Jim Wetzel (717-554-9051)
- **Nature of Work:** Large scale sanitary and storm sewer replacement project.
- **Additional Notes:** Storm sewer replacement will continue in this area during the next period. Typical working hours will be Monday through Friday 7:00 am to 2:30 pm. Burgundy Road will be closed to thru traffic and a detour will be established. The crew will maintain access to properties and allow refuse trucks through work zones.

**5. Twin Lakes-Union Deposit Road- Mini Basin SC-2B**

- **Project Owner:** Lower Paxton Township Authority
- **Project Location:** [See map](#)
- **Impacted Streets (this period):** Unknown. Contractor does not adequately communicate its schedule.
- **Contractor(s):** Granite Inliner LLC, Musson Bros. Inc., and Marra Services.
- **LPT Field Contact:** Eric Morgan (717-554-9052) or Jim Wetzel (717-554-9051).
- **Nature of Work:** Trenchless rehabilitation of sanitary and storm sewer.

**Lower Paxton Township**  
**Construction Traffic Update for Weeks of June 13 and June 20**

**6. Ridge View Road Watermain Project**

- **Project Owner:** Veolia Water
- **Project Location:** Ridge View Road (Colonial Road to dead end) and Colonial Road near its intersection with Ridge View Road.
- **Contractor:** JLB Construction
- **Nature of Work:** Watermain replacement and water service reconnection.
- **Additional Notes:** Watermain replacement work is completed in this area. Veolia Water is awaiting bacteria testing prior to connecting the new mainline to existing service connections and abandoning the existing mainline. Service connections will be replaced during this period, and should take approximately two weeks. All work will take place Monday through Friday from 8:00 am to 4:00 pm. The Contractor is required to maintain access to properties and allow refuse trucks through the work zone.

**7. Shoops Garden Watermain Replacement Project**

- **Project Owner:** Veolia Water
- **Project Location:** Plymouth Street, Maple Road, Lafayette Street, Cambridge Street, Locust Grove Court.
- **Contractors:** Ebersole Excavating
- **Contact:** 888-299-8972 (Veolia Customer Service)
- **Nature of Work:** Watermain replacement and water service reconnection.
- **Additional Notes:** Final pavement restoration work will begin this period or next.

**8. Red Top Road Bridge**

- **Project Owner:** Lower Paxton Township
- **Project Location:** See Figure 2 below.
- **Impacted Streets:** Red Top Road
- **Contractor:** CriLon Corp
- **Nature of Work:** Bridge replacement
- **Additional Notes:** The Red Top Road Bridge will be removed and replaced. A detour was established on March 14 and will remain in place until approximately July 13. Traffic will use a long-term detour from Red Top Road to Copperstone Road, then Union Deposit Road to Nyes Road.

Lower Paxton Township  
Construction Traffic Update for Weeks of June 13 and June 20

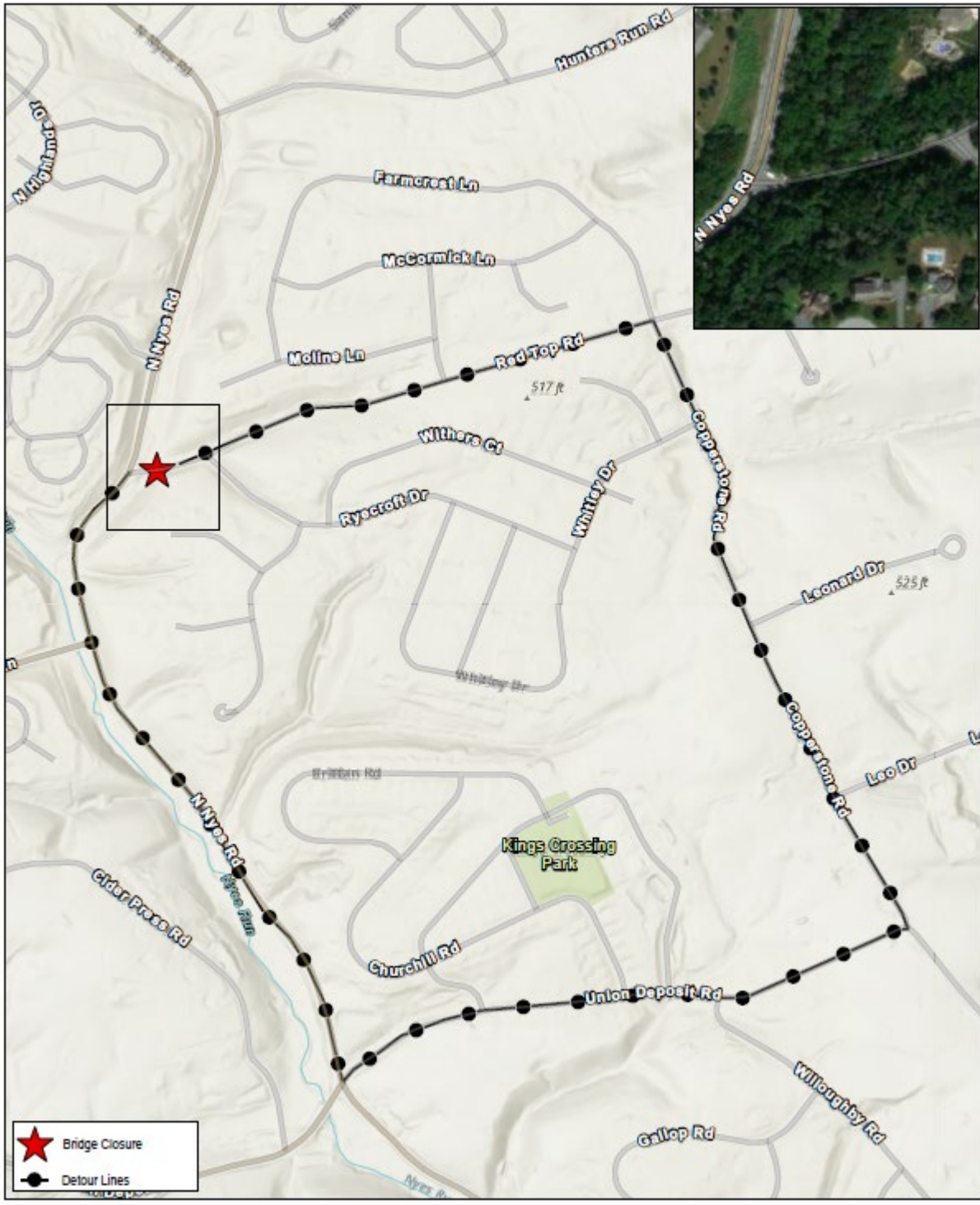


Figure 2: Red Top Road Bridge Closure and Detour