

**Lower Paxton Township Authority**  
**Construction Traffic Update for Weeks of August 3 and August 10**

**1. Nyes Road at Devonshire Heights Road (PennDOT Project)**

- **Project Location:** Nyes Road at Devonshire Heights Road
- **Impacted Streets:** Nyes Road and Devonshire Heights Road
- **Contractor(s):** Pennsy Supply and Trinity Excavating
- **LPT Field Contact:** None. This is a PennDOT Project.
- **Nature of Work:** Intersection reconstruction, utility relocation.
- **Additional Notes:** The closure and detour of Nyes Road and Devonshire Heights Road will remain in place during this period. See the attached detour plans. Contact PennDOT for additional details.

**2. Eastern Linglestown Area- Mini Basins BC-2A,2B,2C,5B**

- **Project Location:** [See map](#)
- **Impacted Streets (this period):** Judy Lane.
- **Contractor(s):** DOLI Construction Corporation
- **LPT Field Contact:** Eric Morgan (717-554-9052) or Tim Nolt (717-278-5423).
- **Nature of Work:** Sanitary sewer mainline and lateral replacement
- **Additional Notes:** Portions of Judy Lane will be closed during this period. Work will take place during the hours of 6:30 am and 5:00 pm Monday through Thursday. Detours will be in place and all roads will be reopened at the end of each working day. Contractor will be required to maintain access to properties and allow refuse trucks through the work zone. Some coordination could be required at times.

**3. Devonshire Area- Mini Basins BC-7A,7B,7C,7D,8C,8D**

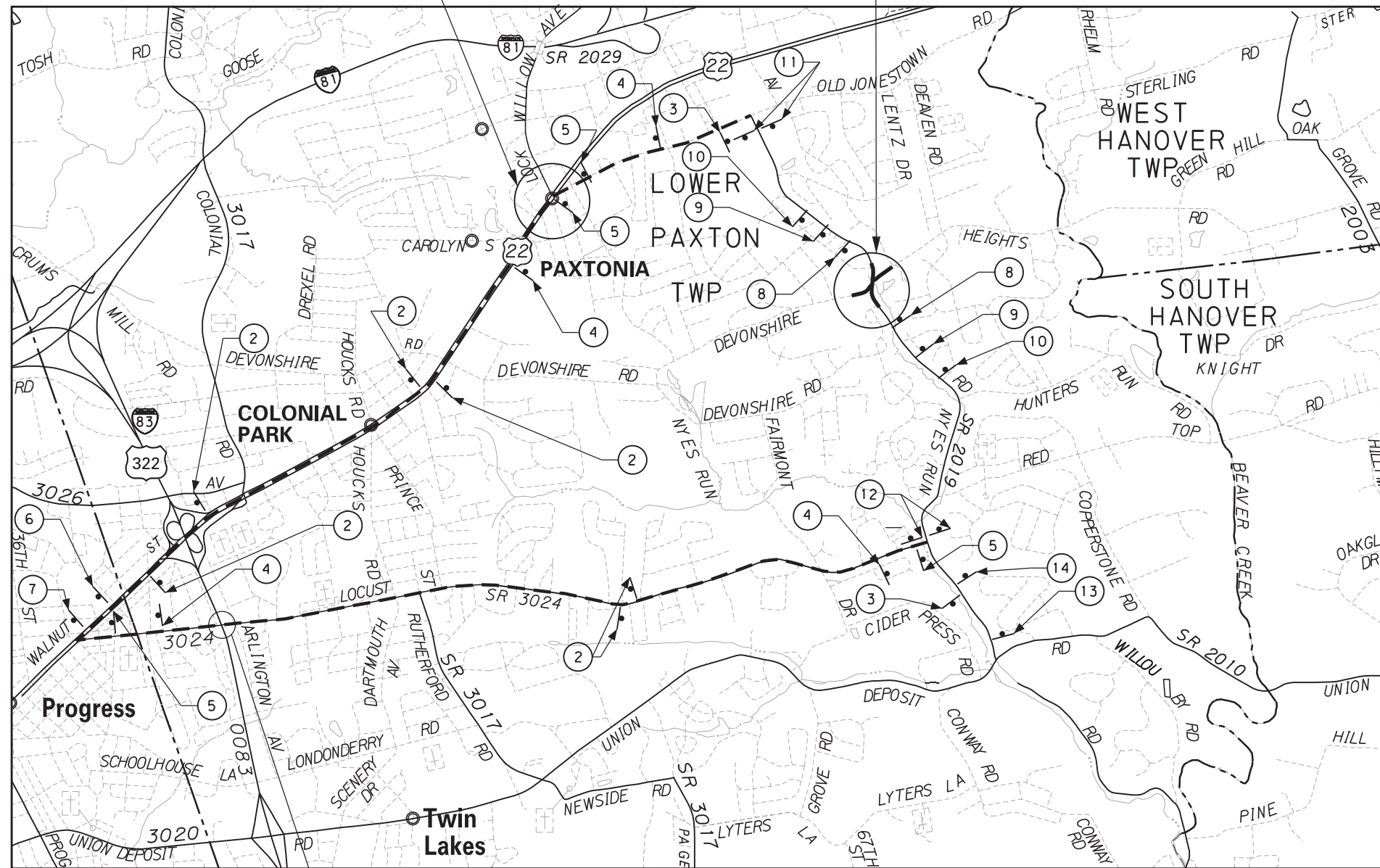
- **Project Location:** [See map](#)
- **Impacted Streets (this period):** Merivale Court
- **Contractor(s):** Lower Paxton Township I/I Crew
- **LPT Field Contact:** Glenn McCoy (717-554-9045) or Jim Wetzal (717-554-9051).
- **Nature of Work:** Sanitary sewer lateral replacement
- **Additional Notes:** During this period, Merivale Court will be closed from Devon Drive to the Cul-de-sac. Work will take place during the hours of 6:30 am and 2:30 pm. All roads will be reopened at the end of each working day. Crew will maintain access to properties on Merivale Court and allow refuse trucks through the work zone.

# TRAFFIC CONTROL PLAN DETOUR MAP

| DISTRICT              | COUNTY    | ROUTE | SECTION | SHEET    |
|-----------------------|-----------|-------|---------|----------|
| 8-0                   | DAUPHIN   | 2019  | 017     | 10 OF 13 |
| LOWER PAXTON TOWNSHIP |           |       |         |          |
| REVISION NUMBER       | REVISIONS | DATE  | BY      |          |
|                       |           |       |         |          |

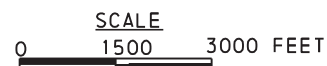
SEE DETAIL "B"

SEE DETAIL "A"



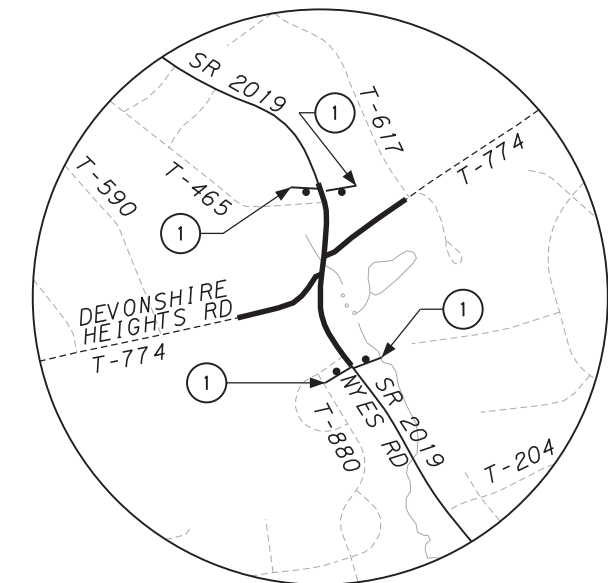
COORDINATE CLOSURE  
WITH SR 0083-043 PROJECT

**S.R. 2019 DETOUR MAP**

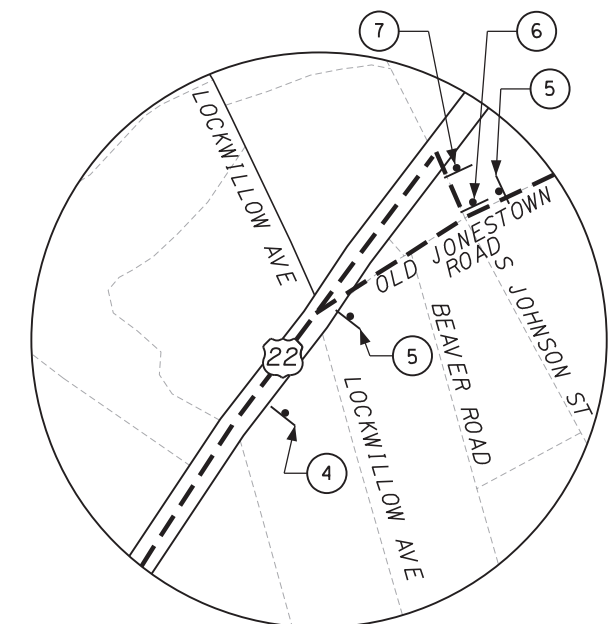


**LEGEND**

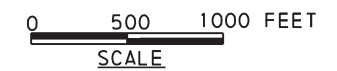
- STATE ROUTE
- - - - - TOWNSHIP ROAD
- SIGN
- ① SIGN NO.
- PROJECT LOCATION
- - - - - DETOUR ROUTE



**DETAIL "A"**



**DETAIL "B"**



FILE NAME: G:\5035012\Hwy\MPT\5035-01\_Detour Plan Nyes.dgn

|                |             |
|----------------|-------------|
| DES: J.R.F.    | CHK: R.B.S. |
| DWN: W.G.R.    | CHK: T.S.M. |
| DATE: 5/2/2019 |             |

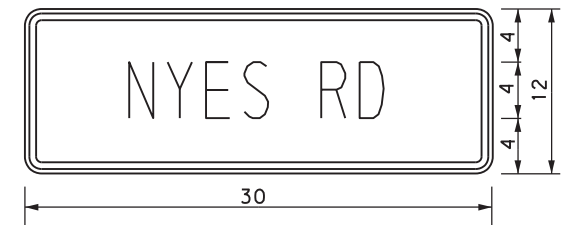


TRAFFIC CONTROL PLAN  
DETOUR MAP

|                       |           |       |         |          |
|-----------------------|-----------|-------|---------|----------|
| DISTRICT              | COUNTY    | ROUTE | SECTION | SHEET    |
| 8-0                   | DAUPHIN   | 2019  | 017     | 11 OF 13 |
| LOWER PAXTON TOWNSHIP |           |       |         |          |
| REVISION NUMBER       | REVISIONS | DATE  | BY      |          |
|                       |           |       |         |          |

| TABULATION OF TRAFFIC CONTROL DEVICES<br>MAINTENANCE AND PROTECTION OF TRAFFIC<br>DURING CONSTRUCTION (DETOUR)<br>ITEM NO. 0901-0001 (FOR INFORMATION ONLY) |        |                  |                    |   | QUANTITY | REMARKS   |
|---|--------|------------------|--------------------|---|----------|---|
| NO.   | LEGEND | STANDARD NO.     | SIZE               | MOUNTING  |          |   |
| ①   |        | R11-2            | 48"x30"            | TYPE III BARRICADE WITH 2 TYPE B LIGHTS (AMBER) | 4        | PLACE TYPE III BARRICADES ACROSS ENTIRE ROADWAY |
| ②   |        | SS-1<br>M4-9S    | 36"x12"<br>30"x24" | TYPE B  | 6        |   |
| ③   |        | SS-1<br>M4-8A    | 36"x12"<br>24"x18" | TYPE B  | 2        |   |
| ④   |        | SS-1<br>M4-9SR   | 36"x18"<br>30"x24" | TYPE B  | 4        |   |
| ⑤   |        | SS-1<br>M4-9R    | 36"x18"<br>30"x24" | TYPE B  | 4        |   |
| ⑥   |        | SS-1<br>M4-9SL   | 36"x12"<br>30"x24" | TYPE B  | 2        |   |
| ⑦   |        | SS-1<br>M4-9L    | 36"x12"<br>30"x24" | TYPE B  | 2        |   |
| ⑧   |        | W20-3<br>W30-1-1 | 36"x36"            | TYPE B  | 2        |   |
| ⑨   |        | W20-3<br>W30-1-2 | 36"x36"            | TYPE B  | 2        |   |


| TABULATION OF TRAFFIC CONTROL DEVICES<br>MAINTENANCE AND PROTECTION OF TRAFFIC<br>DURING CONSTRUCTION (DETOUR)<br>ITEM NO. 0901-0001 (FOR INFORMATION ONLY) |        |                  |                    |   | QUANTITY | REMARKS  |
|---|--------|------------------|--------------------|---|----------|--|
| NO.   | LEGEND | STANDARD NO.     | SIZE               | MOUNTING  |          |  |
| ⑩   |        | W20-3<br>W30-1-4 | 36"x36"            | TYPE B  | 2        |  |
| ⑪   |        | R11-3A<br>M4-10R | 60"x30"<br>48"x18" | TYPE III BARRICADE WITH 2 TYPE B LIGHTS (AMBER) | 2        | INSTALL SIGNS ON BOTH LEFT AND RIGHT SIDES OF ROADWAY                    |
| ⑫   |        | R11-3A<br>M4-10L | 60"x30"<br>48"x18" | TYPE III BARRICADE WITH 2 TYPE B LIGHTS (AMBER) | 2        | INSTALL SIGNS ON BOTH LEFT AND RIGHT SIDES OF ROADWAY                    |
| ⑬   |        | W20-2<br>W30-1-3 | 36"x36"            | TYPE B  | 1        |  |
| ⑭   |        | W20-2<br>W30-1-2 | 36"x36"            | TYPE B  | 1        |  |
| ADVANCE NOTICE SIGN   |        | W23-101          | 96"x48"            | TYPE III BARRICADE                              | 2        | SEE SPECIAL PROVISION FOR ITEM 0901-0001. PLACE AT BRIDGE ON BOTH SIDES. |



30"x12"  
SS-1  
BLACK LEGEND ON  
ORANGE BACKGROUND  
(TYPE III REFLECTIVE MATERIAL)  
NOT TO SCALE

FILE NAME: G:\5035012\Hwy\MP\TSR 2019 Signing Tab Sheet Nyes.dgn

|                |               |
|----------------|---------------|
| DES: J. R. F.  | CHK: T. S. M. |
| DWN: W. G. R.  | CHK: R. B. S. |
| DATE: 5/2/2019 |               |



## Project Report

May 08, 2020

**Project Status:** Under Construction

**County:** Dauphin

**Project ID:** 47521

**Route:** 2019

**Title:** Nyes/Dvnshre Hts Safety

**Improvement Type:** Intersection Safety Improvements

**Open For Bid:** 07/25/2019

### Contractor

**Name:** Pennsy Supply, Inc.

**Address:** 2400 Thea Drive, Suite 3A, Harrisburg, PA 17110

### District Contact - Asst. Construction Engineer

**Name:** Mike Deiter

**Email:** mdeiter@state.pa.us

**Phone:** (717) 772-2388

### Project Contact - Inspector in Charge

**Name:** Gregory Moore

**Email:** gregmoor@state.pa.us

**Phone:** (717) 787-5192

### Community Relations Coordinator

**Title:** Highway Admin. CRC

**Phone:** 717.787.1446

**Work Can Begin:** 09/05/2019 (Actual)

**Completion Date:** 05/10/2021 (Estimated)

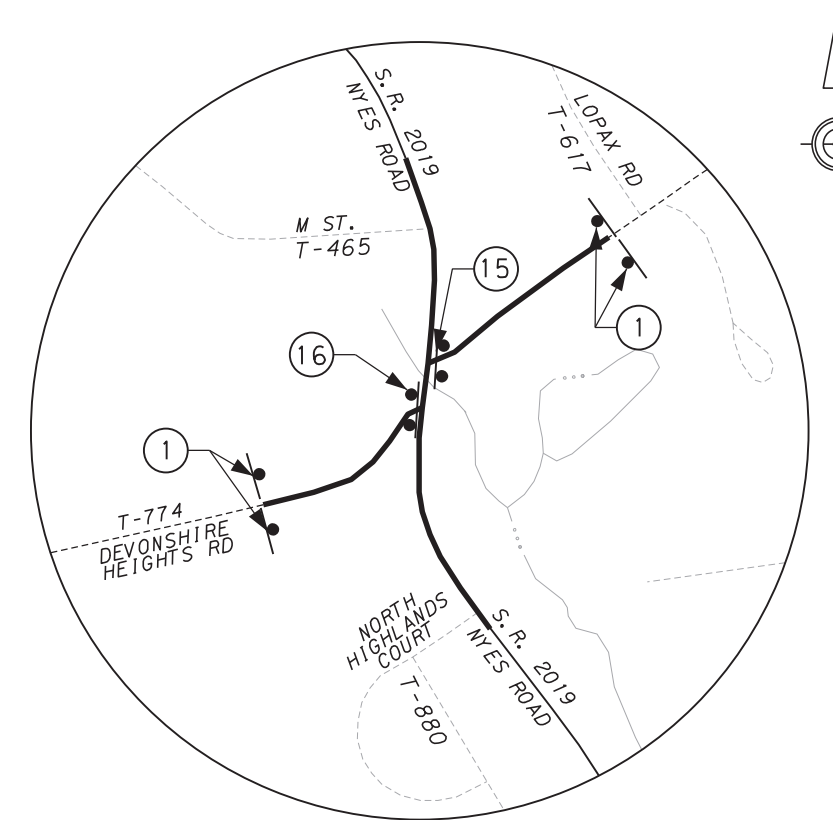
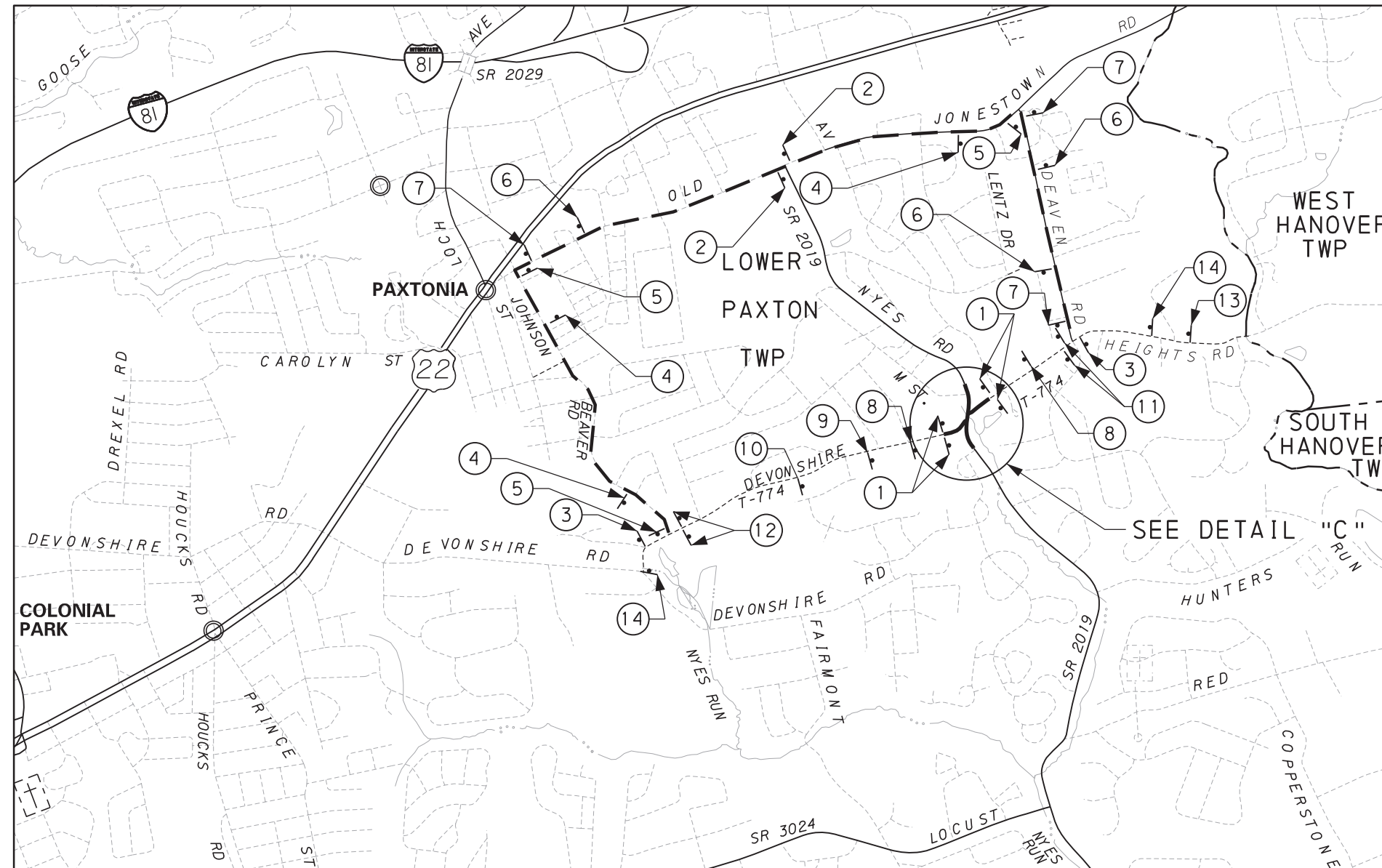
**Project Limits:** Intersection of Nyes Road and Devonshire Heights Road  
Lower Paxton Township

**Narrative:** Traffic Signal Installation along with roadway realignment  
Intersection of Nyes Road and Devonshire Heights Road  
Lower Paxton Township

**Current Construction Cost:** \$3,972,608.28

# TRAFFIC CONTROL PLAN DETOUR MAP

| DISTRICT              | COUNTY    | ROUTE | SECTION | SHEET    |    |
|-----------------------|-----------|-------|---------|----------|----|
| 8-0                   | DAUPHIN   | 2019  | 017     | 12 OF 13 |    |
| LOWER PAXTON TOWNSHIP |           |       |         |          |    |
| REVISION NUMBER       | REVISIONS |       |         | DATE     | BY |
|                       |           |       |         |          |    |




**T-774 DETOUR MAP**



**LEGEND**

- STATE ROUTE
- TOWNSHIP ROAD
- SIGN
- ① SIGN NO.
- PROJECT LOCATION
- - - - - DETOUR ROUTE



FILE NAME: G:\5035012\Hwy\MPT\5035-01\_Detour Plan\_Devonshire.dgn

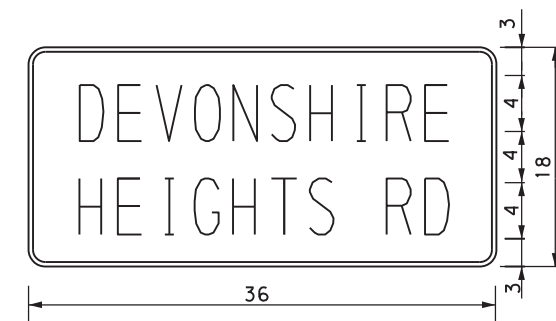
|                |             |
|----------------|-------------|
| DES: J.R.F.    | CHK: T.S.M. |
| DWN: J.R.F.    | CHK: R.B.S. |
| DATE: 5/2/2019 |             |

TRAFFIC CONTROL PLAN  
DETOUR MAP

|                       |           |       |         |          |
|-----------------------|-----------|-------|---------|----------|
| DISTRICT              | COUNTY    | ROUTE | SECTION | SHEET    |
| 8-0                   | DAUPHIN   | 2019  | 017     | 13 OF 13 |
| LOWER PAXTON TOWNSHIP |           |       |         |          |
| REVISION NUMBER       | REVISIONS | DATE  | BY      |          |
|                       |           |       |         |          |

| TABULATION OF TRAFFIC CONTROL DEVICES<br>MAINTENANCE AND PROTECTION OF TRAFFIC<br>DURING CONSTRUCTION (DETOUR)<br>ITEM NO. 0901-0001 (FOR INFORMATION ONLY) |        |                  |                        |   | QUANTITY | REMARKS   |
|---|--------|------------------|------------------------|---|----------|---|
| NO.   | LEGEND | STANDARD NO.     | SIZE                   | MOUNTING  |          |   |
| ①   |        | R11-2            | 48 "x30 "              | TYPE III BARRICADE WITH 2 TYPE B LIGHTS (AMBER) | 4        | PLACE TYPE III BARRICADES ACROSS ENTIRE ROADWAY |
| ②   |        | SS-2<br>M4-9S    | 36 "x18 "<br>30 "x24 " | TYPE B  | 2        |   |
| ③   |        | SS-2<br>M4-8A    | 36 "x18 "<br>24 "x18 " | TYPE B  | 2        |   |
| ④   |        | SS-2<br>M4-9SR   | 36 "x18 "<br>30 "x24 " | TYPE B  | 3        |   |
| ⑤   |        | SS-2<br>M4-9R    | 36 "x18 "<br>30 "x24 " | TYPE B  | 3        |   |
| ⑥   |        | SS-2<br>M4-9SL   | 36 "x18 "<br>30 "x24 " | TYPE B  | 3        |   |
| ⑦   |        | SS-2<br>M4-9L    | 36 "x18 "<br>30 "x24 " | TYPE B  | 3        |   |
| ⑧   |        | W20-3<br>W30-1-1 | 36 "x36 "              | TYPE B  | 2        |   |
| ⑨   |        | W20-3<br>W30-1-2 | 36 "x36 "              | TYPE B  | 1        |   |

| TABULATION OF TRAFFIC CONTROL DEVICES<br>MAINTENANCE AND PROTECTION OF TRAFFIC<br>DURING CONSTRUCTION (DETOUR)<br>ITEM NO. 0901-0001 (FOR INFORMATION ONLY) |        |                  |                        |   | QUANTITY | REMARKS  |
|---|--------|------------------|------------------------|---|----------|--|
| NO.   | LEGEND | STANDARD NO.     | SIZE                   | MOUNTING  |          |  |
| ⑩   |        | W20-3<br>W30-1-3 | 36 "x36 "              | TYPE B  | 1        |  |
| ⑪   |        | R11-3A<br>M4-10R | 60 "x30 "<br>48 "x18 " | TYPE III BARRICADE WITH 2 TYPE B LIGHTS (AMBER) | 2        | INSTALL SIGNS ON BOTH LEFT AND RIGHT SIDES OF ROADWAY                    |
| ⑫   |        | R11-3A<br>M4-10L | 60 "x30 "<br>48 "x18 " | TYPE III BARRICADE WITH 2 TYPE B LIGHTS (AMBER) | 2        | INSTALL SIGNS ON BOTH LEFT AND RIGHT SIDES OF ROADWAY                    |
| ⑬   |        | W20-2<br>W30-1-3 | 36 "x36 "              | TYPE B  | 2        |  |
| ⑭   |        | W20-2<br>W30-1-2 | 36 "x36 "              | TYPE B  | 2        |  |
| ⑮   |        | R11-2<br>M4-10L  | 48 "x30 "<br>48 "x18 " | TYPE III BARRICADE WITH 2 TYPE B LIGHTS (AMBER) | 1        |  |
| ⑯   |        | R11-2<br>M4-10R  | 48 "x30 "<br>48 "x18 " | TYPE III BARRICADE WITH 2 TYPE B LIGHTS (AMBER) | 1        |  |
| ADVANCE NOTICE SIGN   |        | W23-101          | 96 "x48 "              | TYPE III BARRICADE                              | 2        | SEE SPECIAL PROVISION FOR ITEM 0901-0001. PLACE AT BRIDGE ON BOTH SIDES. |



36 "x18 "  
SS-2  
BLACK LEGEND ON  
ORANGE BACKGROUND  
(TYPE III REFLECTIVE MATERIAL)  
NOT TO SCALE

FILE NAME: G:\5035012\Hwy\MP\TSR 2019 Signing Tab Sheet Devonshire.dgn

|                |               |
|----------------|---------------|
| DES: J. R. F.  | CHK: R. B. S. |
| DWN: J. R. F.  | CHK: T. S. M. |
| DATE: 5/2/2019 |               |

