

Lower Paxton Township Authority
Construction Traffic Update for Weeks of August 31 and September 7

1. Nyes Road at Devonshire Heights Road (PennDOT Project)

- **Project Location:** Nyes Road at Devonshire Heights Road
- **Impacted Streets:** Nyes Road and Devonshire Heights Road
- **Contractor(s):** Pennsy Supply and Trinity Excavating
- **LPT Field Contact:** None. This is a PennDOT Project.
- **Nature of Work:** Intersection reconstruction, utility relocation.
- **Additional Notes:** The closure and detour of Nyes Road and Devonshire Heights Road will remain in place during this period. See the attached detour plans. Contact PennDOT for additional details.

2. Eastern Linglestown Area- Mini Basins BC-2A,2B,2C,5B

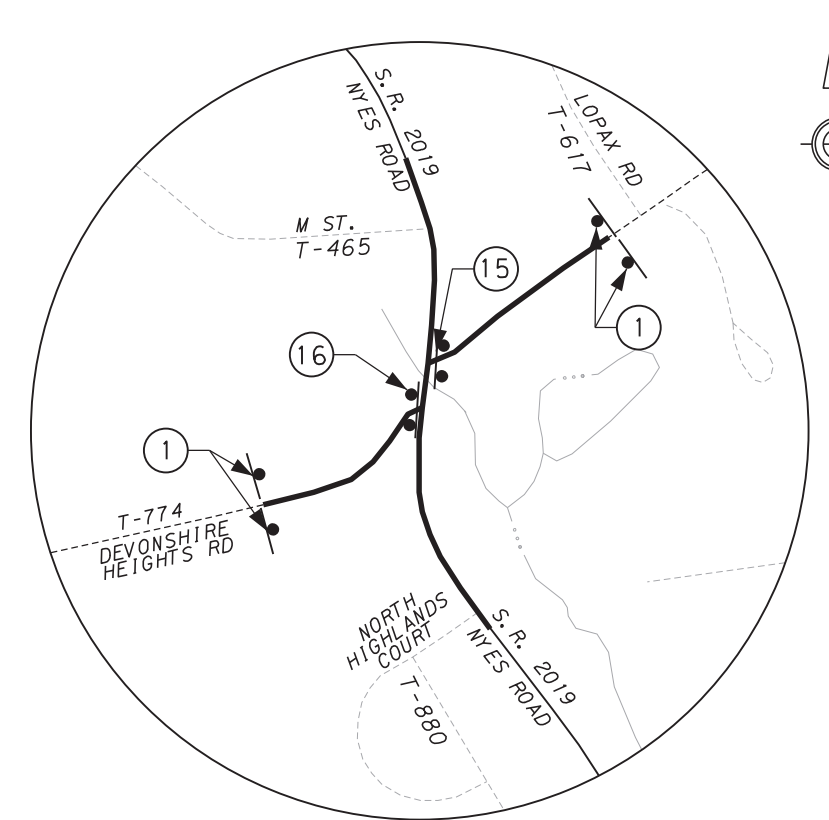
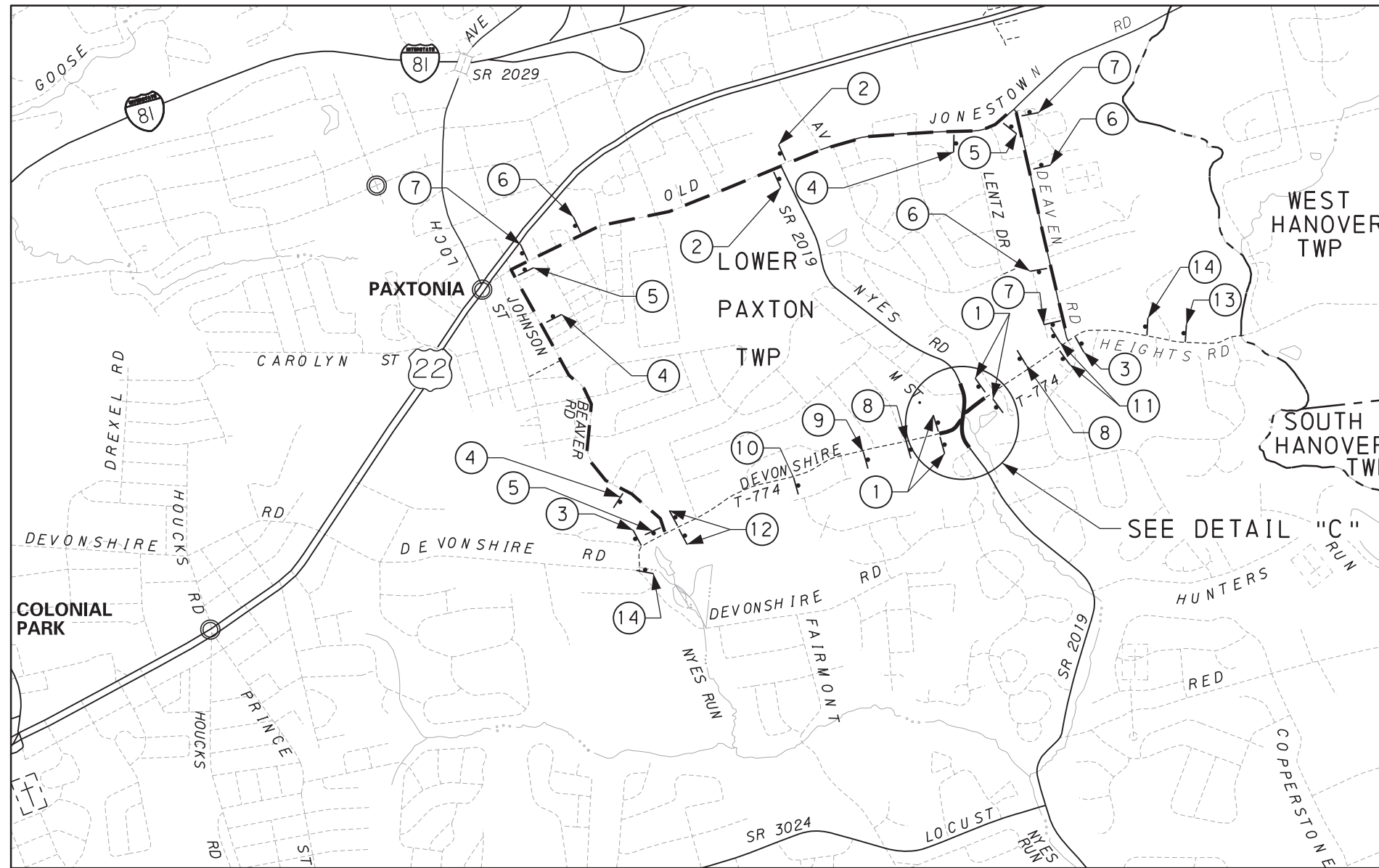
- **Project Location:** [See map](#)
- **Impacted Streets (this period):** Judy Lane, Jerome Blvd., Jerome Circle, Nassau Road, Florence Drive, Harrise Drive, and Amy Drive.
- **Contractor(s):** DOLI Construction Corporation
- **LPT Field Contact:** Eric Morgan (717-554-9052) or Tim Nolt (717-278-5423).
- **Nature of Work:** Sanitary sewer lateral replacement. Asphalt paving restoration.
- **Additional Notes:** Lateral replacement work will continue on Judy Lane and Jerome Blvd. during this period. **Asphalt paving restoration work will begin on or after Wednesday September 9 on Nassau, Florence, Harrise, and Amy. Access to these areas will be very limited during asphalt paving restoration work.** Work will take place during the hours of 6:30 am and 5:00 pm Monday through Thursday. Detours will be in place and all roads will be reopened at the end of each working day. Contractor will be required to maintain access to properties and allow refuse trucks through the work zone. Some coordination could be required at times, **especially streets being paved.**

3. Devonshire Area- Mini Basins BC-7A,7B,7C,7D,8C,8D

- **Project Location:** [See map](#)
- **Impacted Streets (this period):** Merivale Court and Kenwood Avenue
- **Contractor(s):** Lower Paxton Township I/I Crew
- **LPT Field Contact:** Glenn McCoy (717-554-9045) or Jim Wetzal (717-554-9051).
- **Nature of Work:** Sanitary sewer lateral replacement
- **Additional Notes:** During the week of August 31, Merivale Court will be closed from Devon Drive to the Cul-de-sac. During the weeks of August 31 and September 7, Kenwood Avenue will be closed from Gannett Street to the Cul-de-sac. Work will take place during the hours of 6:30 am and 2:30 pm. All roads will be reopened at the end of each working day. Crew will maintain access to properties on Merivale Court and Kenwood Avenue and allow refuse trucks through the work zone.

TRAFFIC CONTROL PLAN DETOUR MAP

DISTRICT	COUNTY	ROUTE	SECTION	SHEET
8-0	DAUPHIN	2019	017	12 OF 13
LOWER PAXTON TOWNSHIP				
REVISION NUMBER	REVISIONS	DATE	BY	




T-774 DETOUR MAP



LEGEND

- STATE ROUTE
- - - - TOWNSHIP ROAD
- SIGN
- ① SIGN NO.
- PROJECT LOCATION
- - - - DETOUR ROUTE



DES: J.R.F.	CHK: T.S.M.
DWN: J.R.F.	CHK: R.B.S.
DATE: 5/2/2019	

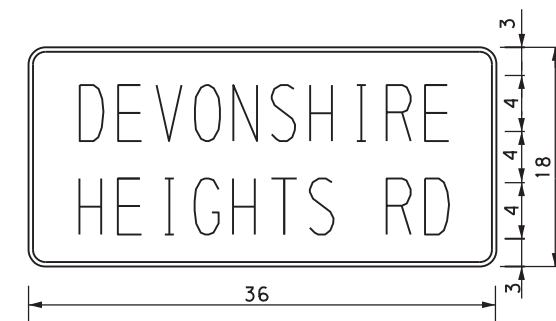
FILE NAME: G:\5035012\Hwy\MPT\5035-01_Detour Plan_Devonshire.dgn

TRAFFIC CONTROL PLAN
DETOUR MAP

DISTRICT	COUNTY	ROUTE	SECTION	SHEET
8-0	DAUPHIN	2019	017	13 OF 13
LOWER PAXTON TOWNSHIP				
REVISION NUMBER	REVISIONS	DATE	BY	

TABULATION OF TRAFFIC CONTROL DEVICES MAINTENANCE AND PROTECTION OF TRAFFIC DURING CONSTRUCTION (DETOUR) ITEM NO. 0901-0001 (FOR INFORMATION ONLY)					QUANTITY	REMARKS
NO.	LEGEND	STANDARD NO.	SIZE	MOUNTING		
①		R11-2	48 "x30"	TYPE III BARRICADE WITH 2 TYPE B LIGHTS (AMBER)	4	PLACE TYPE III BARRICADES ACROSS ENTIRE ROADWAY
②		SS-2 M4-9S	36 "x18" 30 "x24"	TYPE B	2	
③		SS-2 M4-8A	36 "x18" 24 "x18"	TYPE B	2	
④		SS-2 M4-9SR	36 "x18" 30 "x24"	TYPE B	3	
⑤		SS-2 M4-9R	36 "x18" 30 "x24"	TYPE B	3	
⑥		SS-2 M4-9SL	36 "x18" 30 "x24"	TYPE B	3	
⑦		SS-2 M4-9L	36 "x18" 30 "x24"	TYPE B	3	
⑧		W20-3 W30-1-1	36 "x36"	TYPE B	2	
⑨		W20-3 W30-1-2	36 "x36"	TYPE B	1	


TABULATION OF TRAFFIC CONTROL DEVICES MAINTENANCE AND PROTECTION OF TRAFFIC DURING CONSTRUCTION (DETOUR) ITEM NO. 0901-0001 (FOR INFORMATION ONLY)					QUANTITY	REMARKS
NO.	LEGEND	STANDARD NO.	SIZE	MOUNTING		
⑩		W20-3 W30-1-3	36 "x36"	TYPE B	1	
⑪		R11-3A M4-10R	60 "x30" 48 "x18"	TYPE III BARRICADE WITH 2 TYPE B LIGHTS (AMBER)	2	INSTALL SIGNS ON BOTH LEFT AND RIGHT SIDES OF ROADWAY
⑫		R11-3A M4-10L	60 "x30" 48 "x18"	TYPE III BARRICADE WITH 2 TYPE B LIGHTS (AMBER)	2	INSTALL SIGNS ON BOTH LEFT AND RIGHT SIDES OF ROADWAY
⑬		W20-2 W30-1-3	36 "x36"	TYPE B	2	
⑭		W20-2 W30-1-2	36 "x36"	TYPE B	2	
⑮		R11-2 M4-10L	48 "x30" 48 "x18"	TYPE III BARRICADE WITH 2 TYPE B LIGHTS (AMBER)	1	
⑯		R11-2 M4-10R	48 "x30" 48 "x18"	TYPE III BARRICADE WITH 2 TYPE B LIGHTS (AMBER)	1	
ADVANCE NOTICE SIGN		W23-101	96 "x48"	TYPE III BARRICADE	2	SEE SPECIAL PROVISION FOR ITEM 0901-0001. PLACE AT BRIDGE ON BOTH SIDES.



36 "x18 "
SS-2
BLACK LEGEND ON
ORANGE BACKGROUND
(TYPE III REFLECTIVE MATERIAL)
NOT TO SCALE

FILE NAME: G:\5035012\Hwy\MP\TSR 2019 Signing Tab Sheet Devonshire.dgn

DES: J. R. F.	CHK: R. B. S.
DWN: J. R. F.	CHK: T. S. M.
DATE: 5/2/2019	

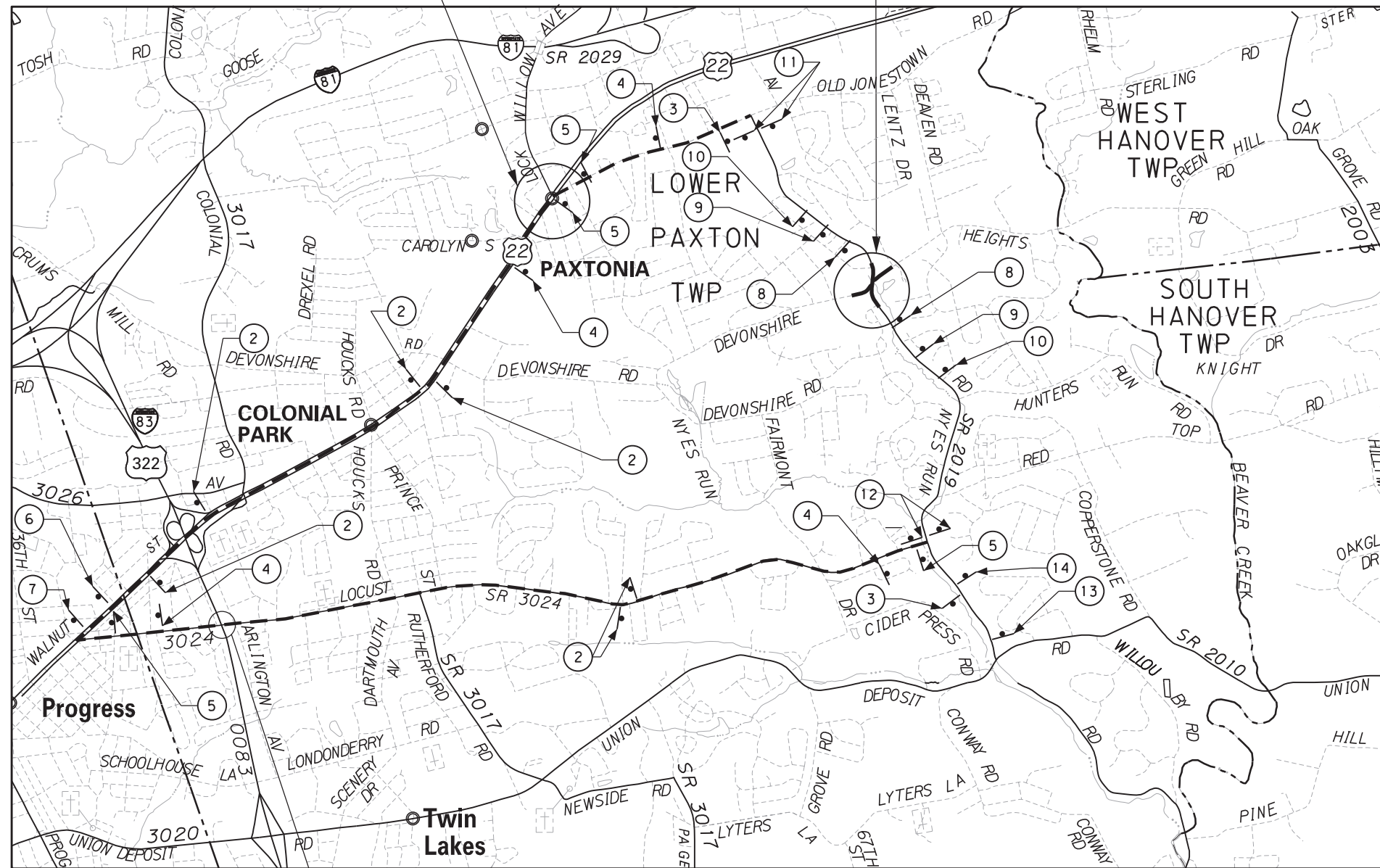


TRAFFIC CONTROL PLAN DETOUR MAP

DISTRICT	COUNTY	ROUTE	SECTION	SHEET
8-0	DAUPHIN	2019	017	10 OF 13
LOWER PAXTON TOWNSHIP				
REVISION NUMBER	REVISIONS	DATE	BY	

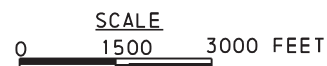
SEE DETAIL "B"

SEE DETAIL "A"



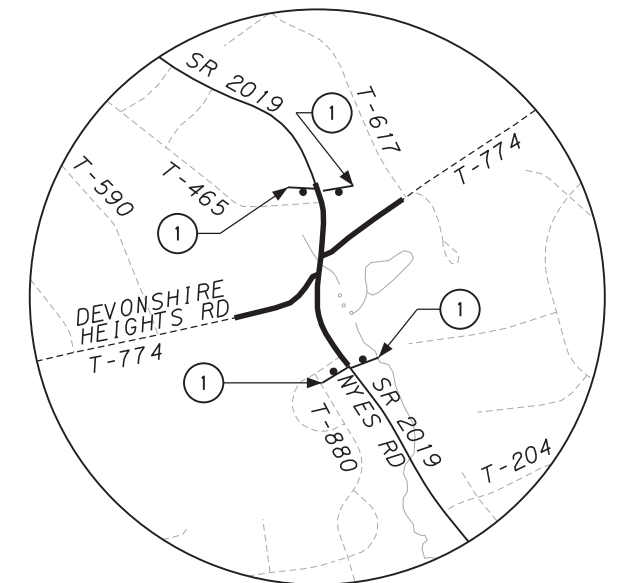
COORDINATE CLOSURE
WITH SR 0083-043 PROJECT

S.R. 2019 DETOUR MAP

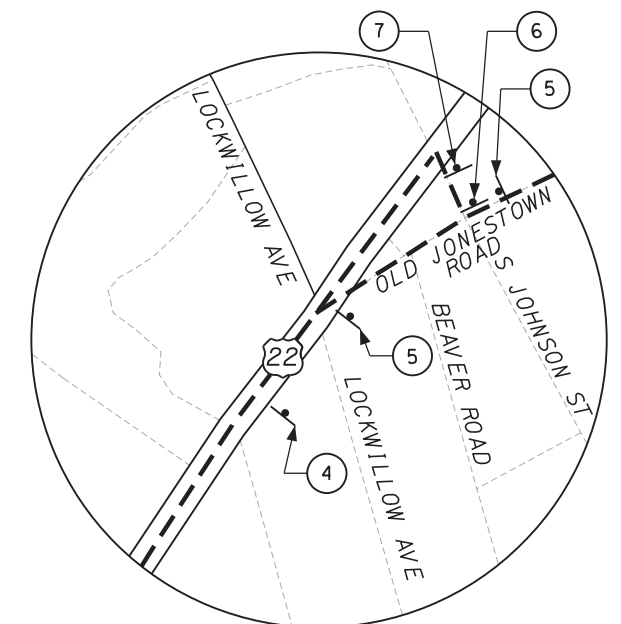


LEGEND

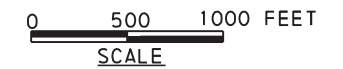
- STATE ROUTE
- TOWNSHIP ROAD
- SIGN
- SIGN NO.
- PROJECT LOCATION
- DETOUR ROUTE



DETAIL "A"




DETAIL "B"



FILE NAME: G:\5035012\Hwy\MPT\5035-01_Detour Plan Nyes.dgn

DES:	J.R.F.	CHK:	R.B.S.
DWN:	W.G.R.	CHK:	T.S.M.
DATE:	5/2/2019		

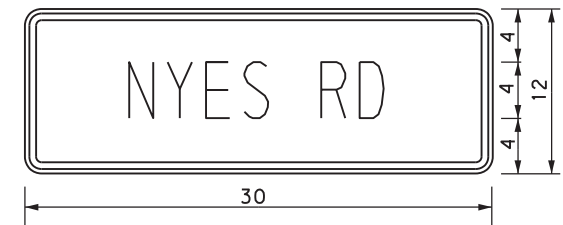


TRAFFIC CONTROL PLAN
DETOUR MAP

DISTRICT	COUNTY	ROUTE	SECTION	SHEET
8-0	DAUPHIN	2019	017	11 OF 13
LOWER PAXTON TOWNSHIP				
REVISION NUMBER	REVISIONS	DATE	BY	

TABULATION OF TRAFFIC CONTROL DEVICES MAINTENANCE AND PROTECTION OF TRAFFIC DURING CONSTRUCTION (DETOUR) ITEM NO. 0901-0001 (FOR INFORMATION ONLY)					QUANTITY	REMARKS
NO.	LEGEND	STANDARD NO.	SIZE	MOUNTING		
①		R11-2	48"x30"	TYPE III BARRICADE WITH 2 TYPE B LIGHTS (AMBER)	4	PLACE TYPE III BARRICADES ACROSS ENTIRE ROADWAY
②		SS-1 M4-9S	36"x12" 30"x24"	TYPE B	6	
③		SS-1 M4-8A	36"x12" 24"x18"	TYPE B	2	
④		SS-1 M4-9SR	36"x18" 30"x24"	TYPE B	4	
⑤		SS-1 M4-9R	36"x18" 30"x24"	TYPE B	4	
⑥		SS-1 M4-9SL	36"x12" 30"x24"	TYPE B	2	
⑦		SS-1 M4-9L	36"x12" 30"x24"	TYPE B	2	
⑧		W20-3 W30-1-1	36"x36"	TYPE B	2	
⑨		W20-3 W30-1-2	36"x36"	TYPE B	2	


TABULATION OF TRAFFIC CONTROL DEVICES MAINTENANCE AND PROTECTION OF TRAFFIC DURING CONSTRUCTION (DETOUR) ITEM NO. 0901-0001 (FOR INFORMATION ONLY)					QUANTITY	REMARKS
NO.	LEGEND	STANDARD NO.	SIZE	MOUNTING		
⑩		W20-3 W30-1-4	36"x36"	TYPE B	2	
⑪		R11-3A M4-10R	60"x30" 48"x18"	TYPE III BARRICADE WITH 2 TYPE B LIGHTS (AMBER)	2	INSTALL SIGNS ON BOTH LEFT AND RIGHT SIDES OF ROADWAY
⑫		R11-3A M4-10L	60"x30" 48"x18"	TYPE III BARRICADE WITH 2 TYPE B LIGHTS (AMBER)	2	INSTALL SIGNS ON BOTH LEFT AND RIGHT SIDES OF ROADWAY
⑬		W20-2 W30-1-3	36"x36"	TYPE B	1	
⑭		W20-2 W30-1-2	36"x36"	TYPE B	1	
ADVANCE NOTICE SIGN		W23-101	96"x48"	TYPE III BARRICADE	2	SEE SPECIAL PROVISION FOR ITEM 0901-0001. PLACE AT BRIDGE ON BOTH SIDES.



30"x12"
SS-1
BLACK LEGEND ON
ORANGE BACKGROUND
(TYPE III REFLECTIVE MATERIAL)
NOT TO SCALE

FILE NAME: G:\5035012\Hwy\MP\TSR 2019 Signing Tab Sheet Nyes.dgn

DES: J. R. F. CHK: T. S. M.
DWN: W. G. R. CHK: R. B. S.
DATE: 5/2/2019



Project Report

May 08, 2020

Project Status: Under Construction

County: Dauphin

Project ID: 47521

Route: 2019

Title: Nyes/Dvnshre Hts Safety

Improvement Type: Intersection Safety Improvements

Open For Bid: 07/25/2019

Contractor

Name: Pennsy Supply, Inc.

Address: 2400 Thea Drive, Suite 3A, Harrisburg, PA 17110

District Contact - Asst. Construction Engineer

Name: Mike Deiter

Email: mdeiter@state.pa.us

Phone: (717) 772-2388

Project Contact - Inspector in Charge

Name: Gregory Moore

Email: gregmoor@state.pa.us

Phone: (717) 787-5192

Community Relations Coordinator

Title: Highway Admin. CRC

Phone: 717.787.1446

Work Can Begin: 09/05/2019 (Actual)

Completion Date: 05/10/2021 (Estimated)

Project Limits: Intersection of Nyes Road and Devonshire Heights Road
Lower Paxton Township

Narrative: Traffic Signal Installation along with roadway realignment
Intersection of Nyes Road and Devonshire Heights Road
Lower Paxton Township

Current Construction Cost: \$3,972,608.28