


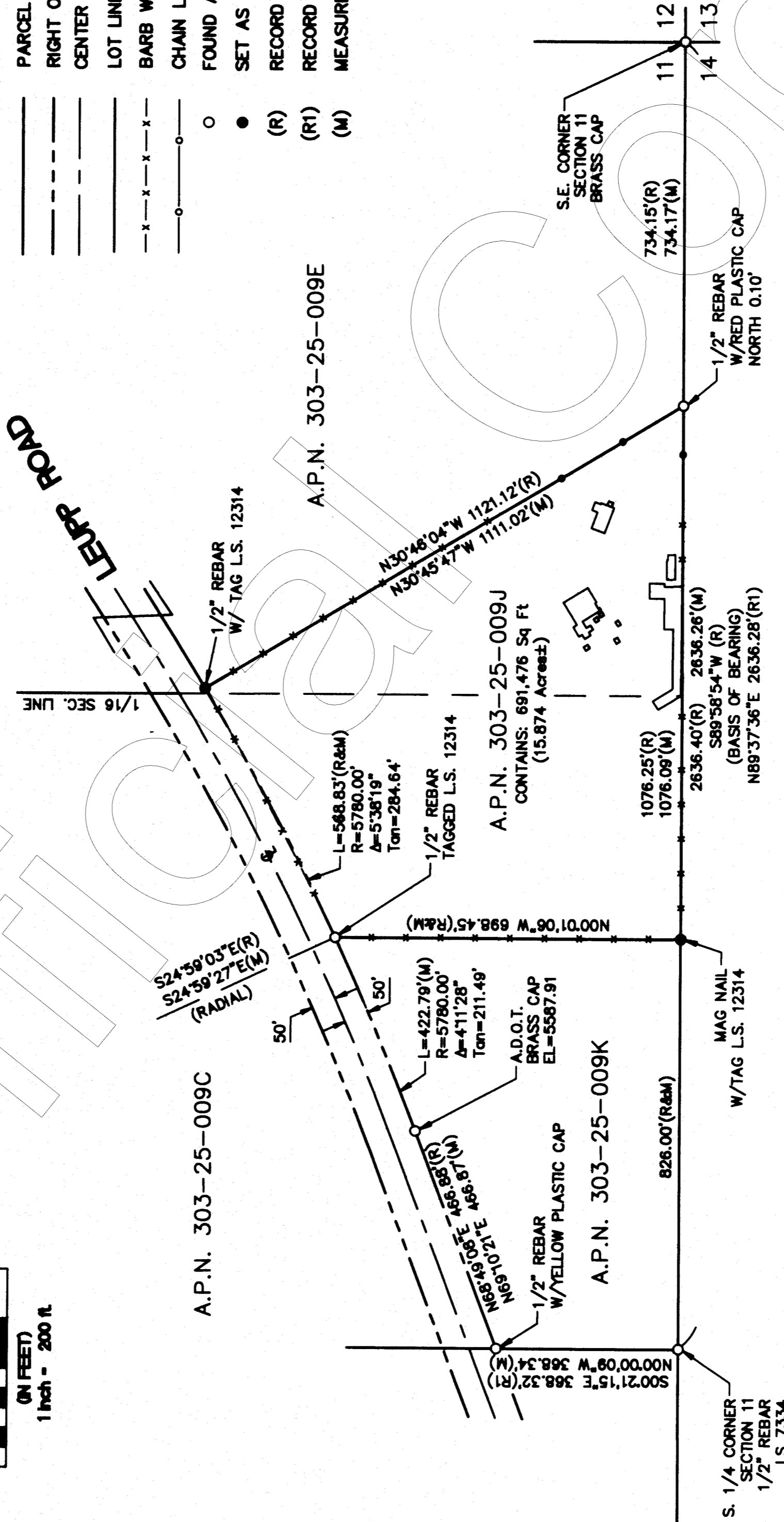
3820285

# RECORD OF SURVEY

PARCEL A.P.N. 303-25-009J  
DESCRIBED IN INSTRUMENT No. 3692403  
LOCATED IN SOUTHEAST 1/4 SECTION 11, T22N, R10E,  
GILA AND SALT RIVER MERIDIAN,  
COCONINO COUNTY, ARIZONA




LEGEND	
	PARCEL BOUNDARY
	RIGHT OF WAY LINE
	CENTER LINE
	LOT LINE
	BARB WIRE FENCE
	CHAIN LINK FENCE
	FOUND AS INDICATED
	SET AS INDICATED
(R)	RECORD INFORMATION PER INSTRUMENT #3692403
(R1)	RECORD INFORMATION PER R.O.S. #3588178
(M)	MEASURED INFORMATION



## CERTIFICATION

THIS IS TO CERTIFY THAT THIS MAP, CONSISTING OF ONE (1) SHEET CORRECTLY REPRESENTS A RECORD OF SURVEY MADE UNDER MY SUPERVISION DURING THE MONTH OF JUNE, 2018.



1109 North McLane Road  
Payson, Arizona 85541  
Ralph Bossert P.E. R.L.S.  
(928) 978-4345  
Dan Fitzpatrick P.E.  
(928) 595-2816  
JOB No. 18-11



Official Records of Coconino County  
Recorder  
07/17/2018 03:14 PM Pg. 1  
VERDE ENGINEERING GROUP PLLC  
\$24.00

Instrument #3820285  
Official Records of Coconino County  
Patty Hansen, County Recorder  
07/17/2018 03:14:36 PM  
Recorded at the Request of:  
COCONINO VERDE ENGINEERING GROUP PLLC  
COCONINO COUNTY, ARIZONA