RESERVOIR-WIDE PLANT SURVEY FOR CABINET GORGE AND NOXON RESERVOIRS, SANDERS COUNTY, MT - 2025

Appendix III – Map series of comparison of Eurasian watermilfoil bed surveys among 4 years (2017, 2021, 2024, & 2025) on Noxon Rapids Reservoir

By: Craig McLane
MT Fish, Wildlife, & Parks
1420 E 6th Ave
Helena, MT 59601
12/2/2025

Eurasian watermilfoil bed surveys among years

MONTANA**FWP**

Delineation and density estimates of beds of Eurasian watermilfoil (Myriophyllum spicatum)

Plot ID: NOX_01/45.1

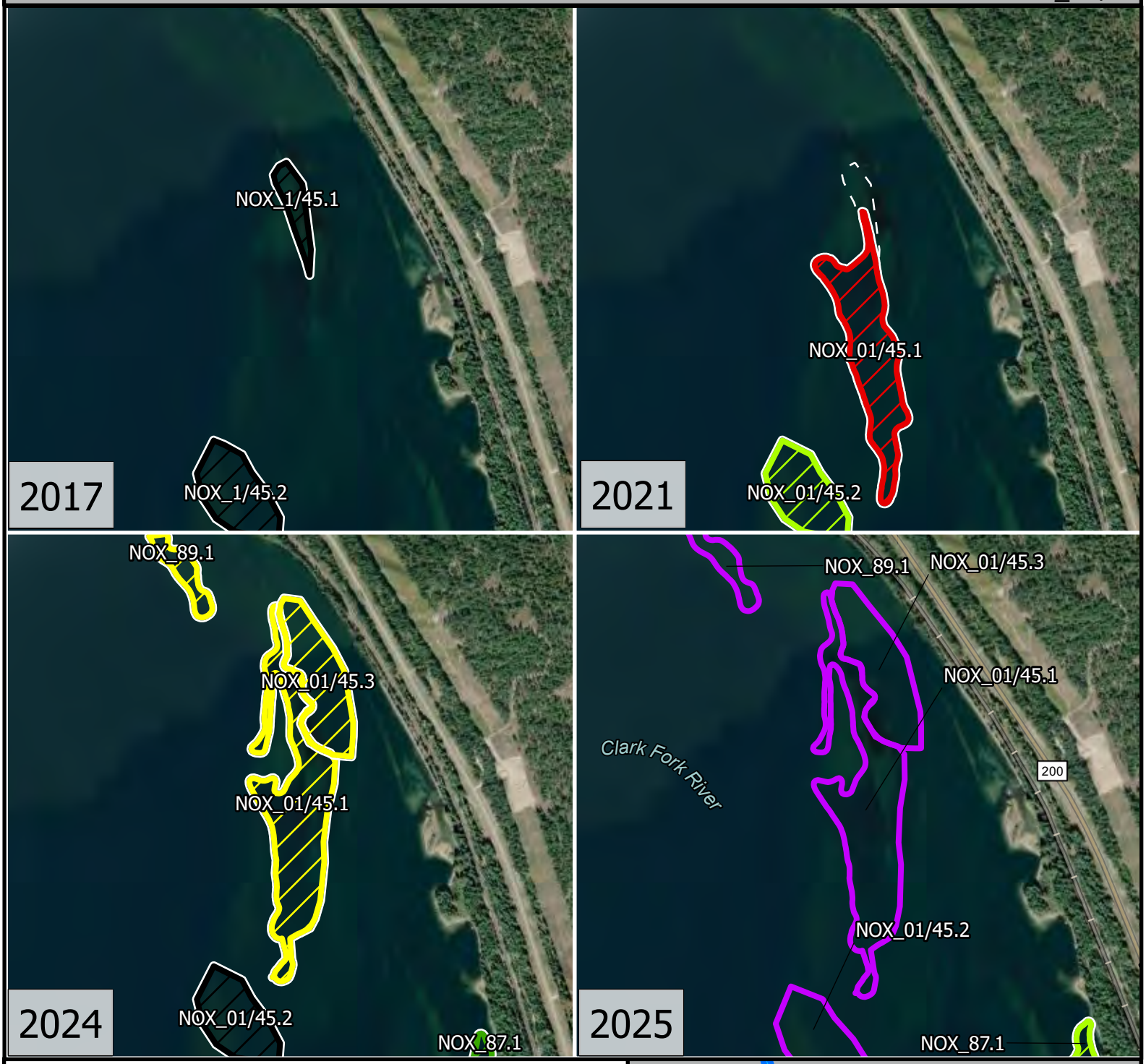

Eurasian Watermilfoil Density

- 0 - 0% - No EWM
- 1 - 1%-20%
- 2 - 21-40%
- 3 - 41-60%
- 4 - 61-80%
- 5 - 81-100%

N

Map Produced by: AIS Bureau
2025ReservoirWideNoxonCabinetGorge_2.0.aprx

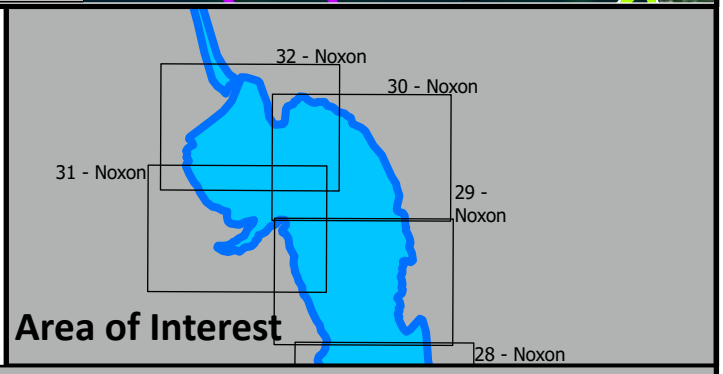

Administrative boundaries and FWP sampling data from Montana Fish, Wildlife & Parks, Helena, MT. Background Imagery from ESRI

0 265 530
Yards

Eurasian watermilfoil bed surveys among years

MONTANA**FWP**

Delineation and density estimates of beds of Eurasian watermilfoil (Myriophyllum spicatum)

Plot ID: NOX_01/45.2

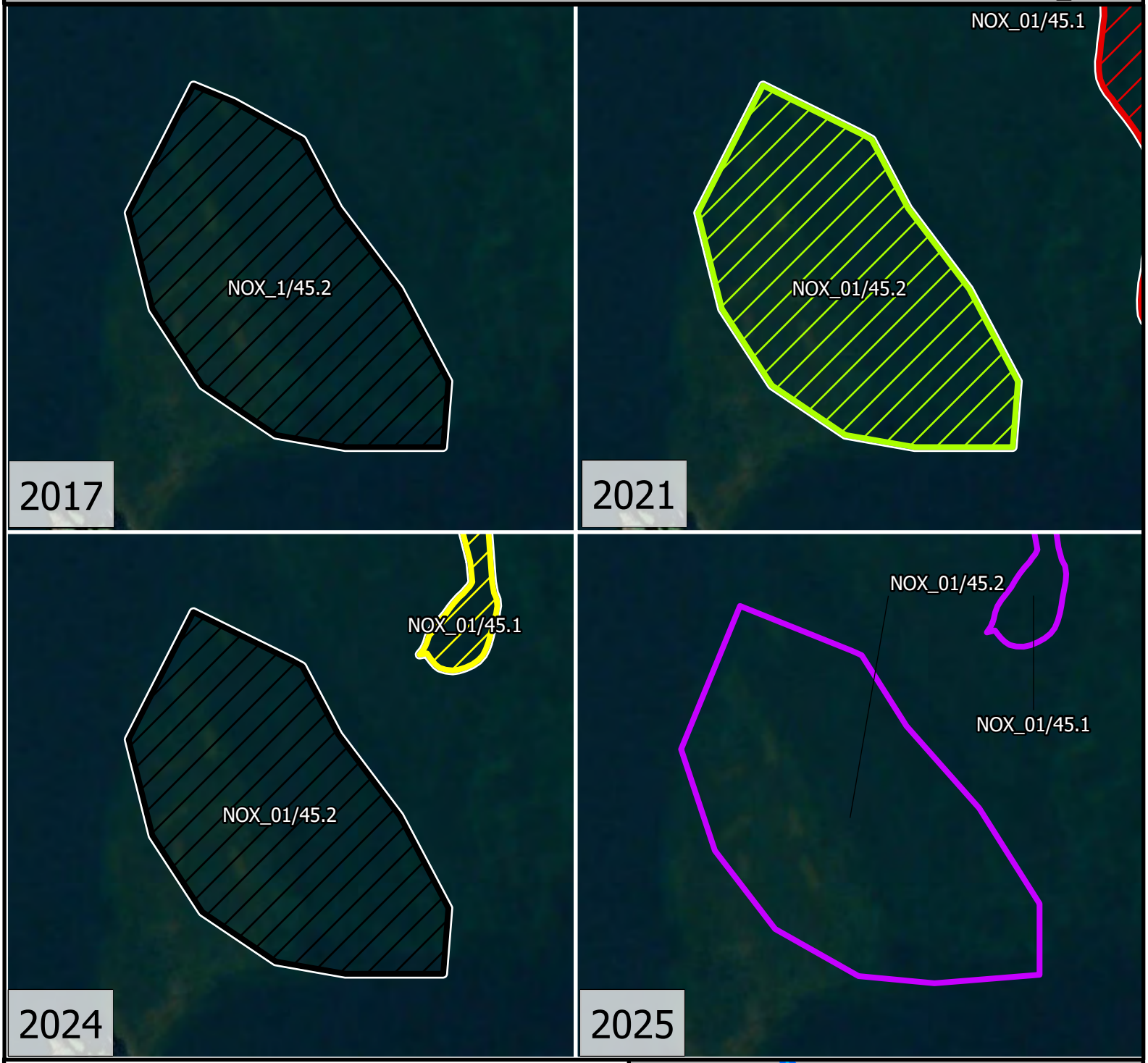

Eurasian Watermilfoil Density

- 0 - 0% - No EWM
- 1 - 1%-20%
- 2 - 21-40%
- 3 - 41-60%
- 4 - 61-80%
- 5 - 81-100%

N

Map Produced by: AIS Bureau
2025ReservoirWideNoxonCabinetGorge_2.0.aprx

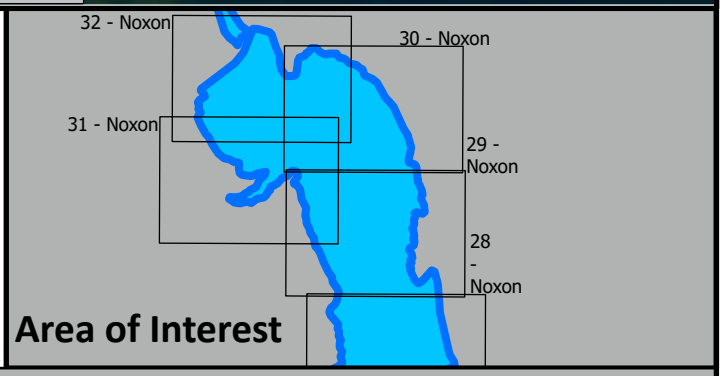

Administrative boundaries and FWP sampling data from Montana Fish, Wildlife & Parks, Helena, MT. Background Imagery from ESRI

Yards 0 70 140

Eurasian watermilfoil bed surveys among years

MONTANA**FWP**

Delineation and density estimates of beds of Eurasian watermilfoil (Myriophyllum spicatum)

Plot ID: NOX_01/45.3

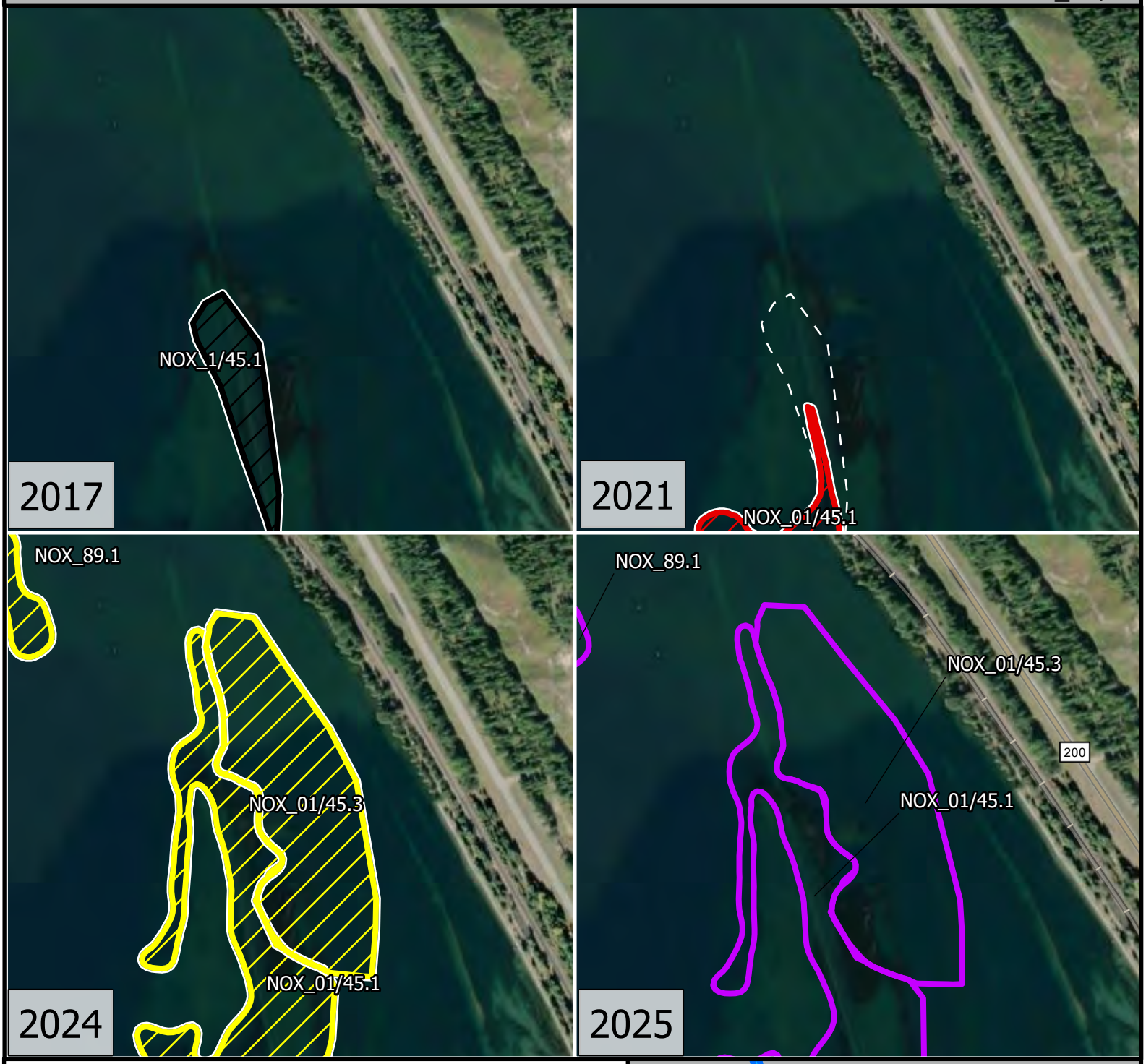

Eurasian Watermilfoil Density

- 0 - 0% - No EWM
- 1 - 1%-20%
- 2 - 21-40%
- 3 - 41-60%
- 4 - 61-80%
- 5 - 81-100%

N

Map Produced by: AIS Bureau
2025ReservoirWideNoxonCabinetGorge_2.0.aprx

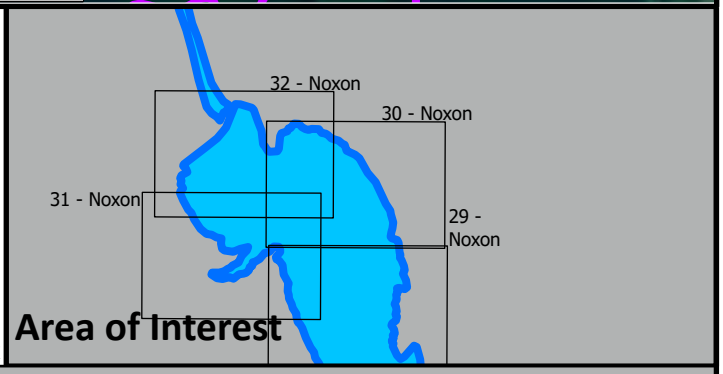

Administrative boundaries and FWP sampling data from Montana Fish, Wildlife & Parks, Helena, MT. Background Imagery from ESRI

0 115 230
Yards

Eurasian watermilfoil bed surveys among years

MONTANA**FWP**

Delineation and density estimates of beds of Eurasian watermilfoil (Myriophyllum spicatum)

Plot ID: Nox_02.1

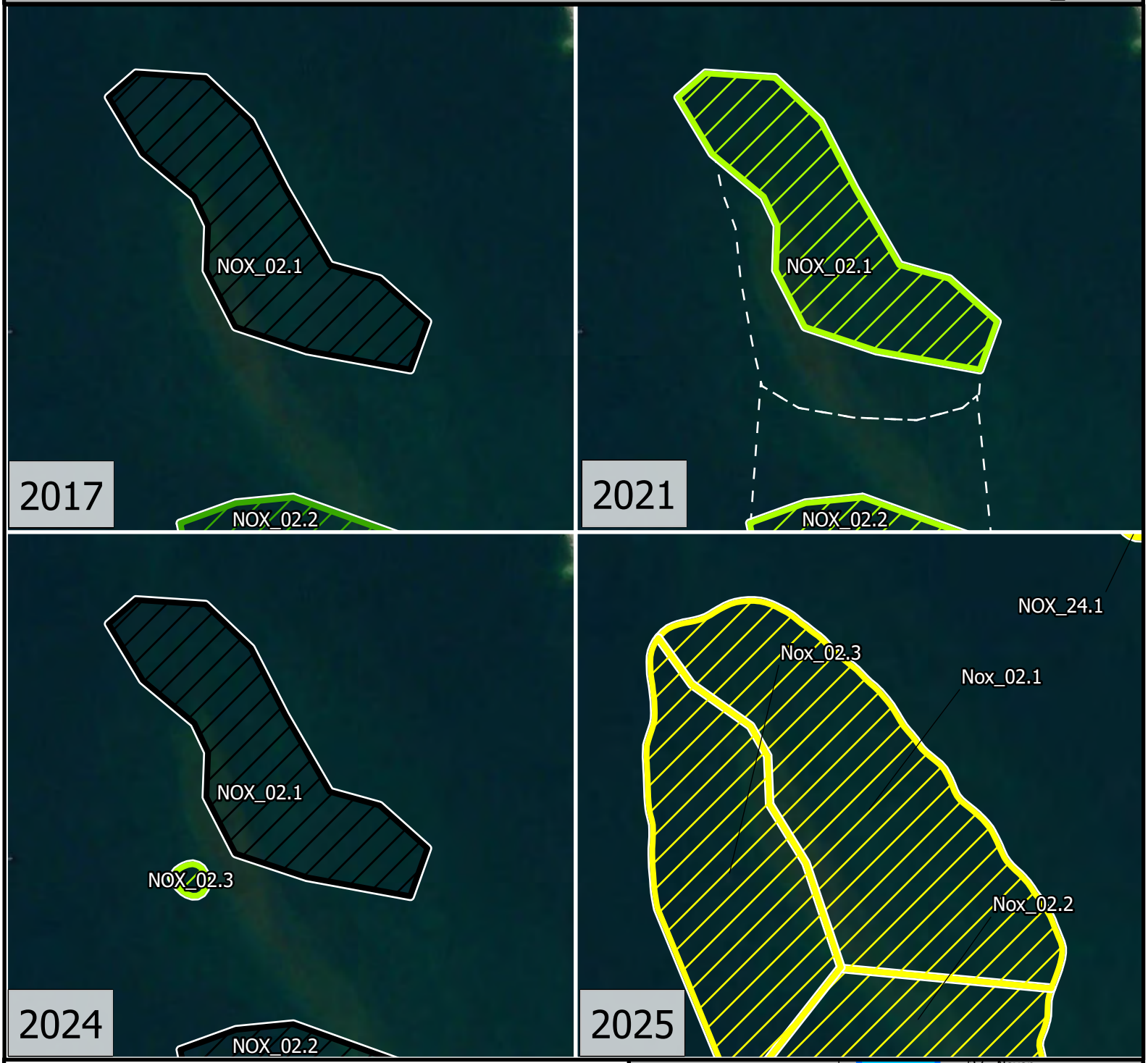

Eurasian Watermilfoil Density

- 0 - 0% - No EWM
- 1 - 1%-20%
- 2 - 21-40%
- 3 - 41-60%
- 4 - 61-80%
- 5 - 81-100%

N

Map Produced by: AIS Bureau
2025ReservoirWideNoxonCabinetGorge_2.0.aprx

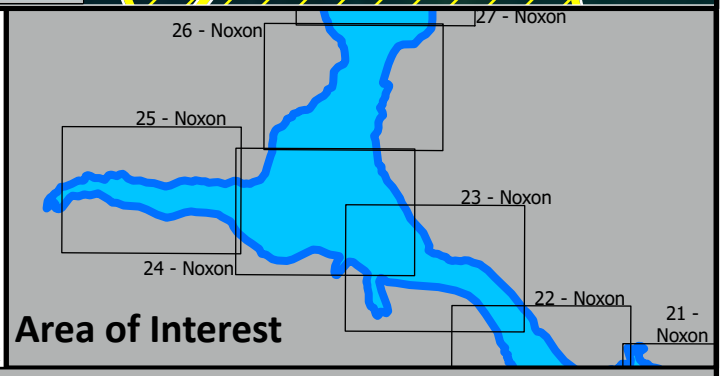

Administrative boundaries and FWP sampling data from Montana Fish, Wildlife & Parks, Helena, MT. Background Imagery from ESRI

0 80 160
Yards

Eurasian watermilfoil bed surveys among years

MONTANA**FWP**

Delineation and density estimates of beds of Eurasian watermilfoil (Myriophyllum spicatum) Plot ID: Nox_02.2

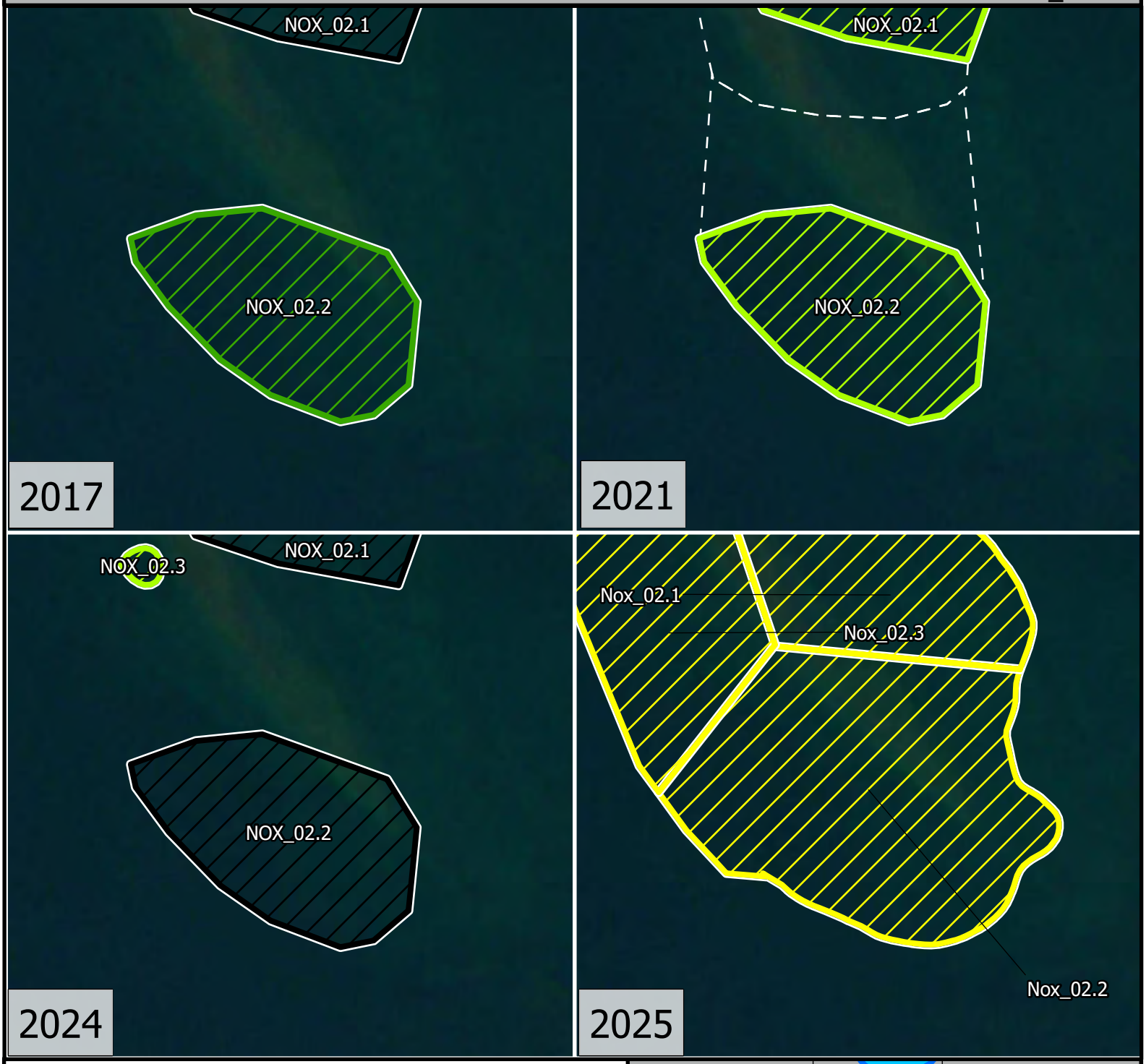

Eurasian Watermilfoil Density

- 0 - 0% - No EWM
- 1 - 1%-20%
- 2 - 21-40%
- 3 - 41-60%
- 4 - 61-80%
- 5 - 81-100%

N

Map Produced by: AIS Bureau
2025ReservoirWideNoxonCabinetGorge_2.0.aprx

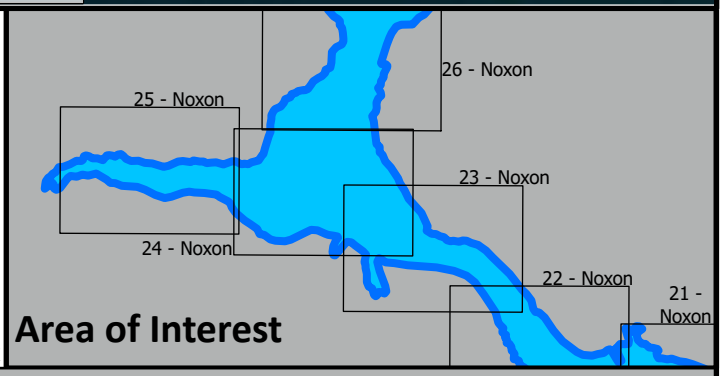

Administrative boundaries and FWP sampling data from Montana Fish, Wildlife & Parks, Helena, MT. Background Imagery from ESRI

0 70 140
Yards

Eurasian watermilfoil bed surveys among years

MONTANA**FWP**

Delineation and density estimates of beds of Eurasian watermilfoil (Myriophyllum spicatum)

Plot ID: Nox_02.3

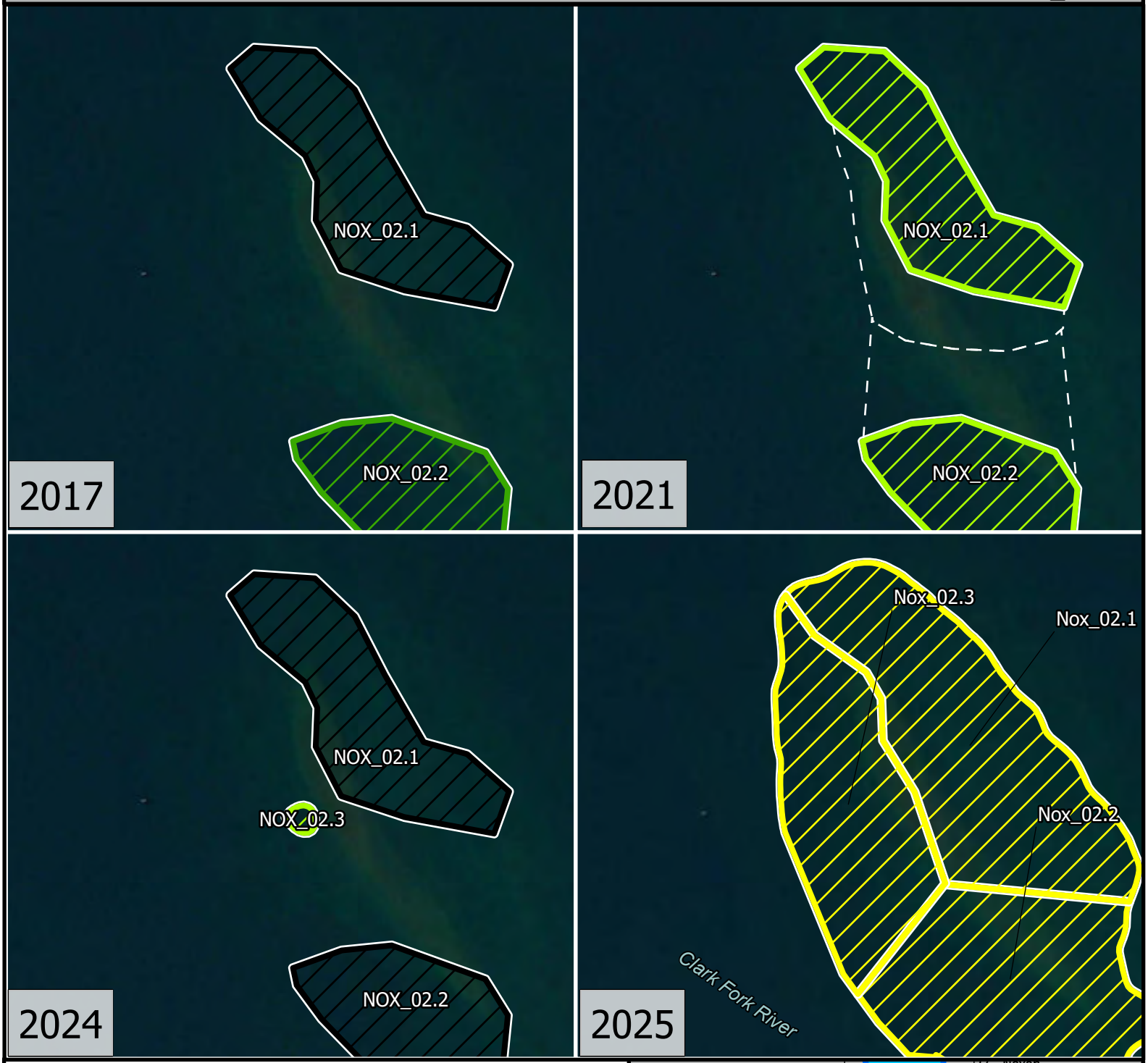

Eurasian Watermilfoil Density

- 0 - 0% - No EWM
- 1 - 1%-20%
- 2 - 21-40%
- 3 - 41-60%
- 4 - 61-80%
- 5 - 81-100%

N

Map Produced by: AIS Bureau
2025ReservoirWideNoxonCabinetGorge_2.0.aprx

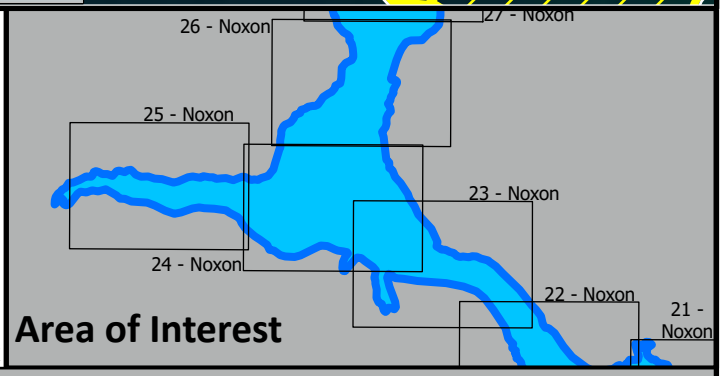

Administrative boundaries and FWP sampling data from Montana Fish, Wildlife & Parks, Helena, MT. Background Imagery from ESRI

0 90 180
Yards

Eurasian watermilfoil bed surveys among years

MONTANA**FWP**

Delineation and density estimates of beds of Eurasian watermilfoil (Myriophyllum spicatum)

Plot ID: NOX_03/37/5

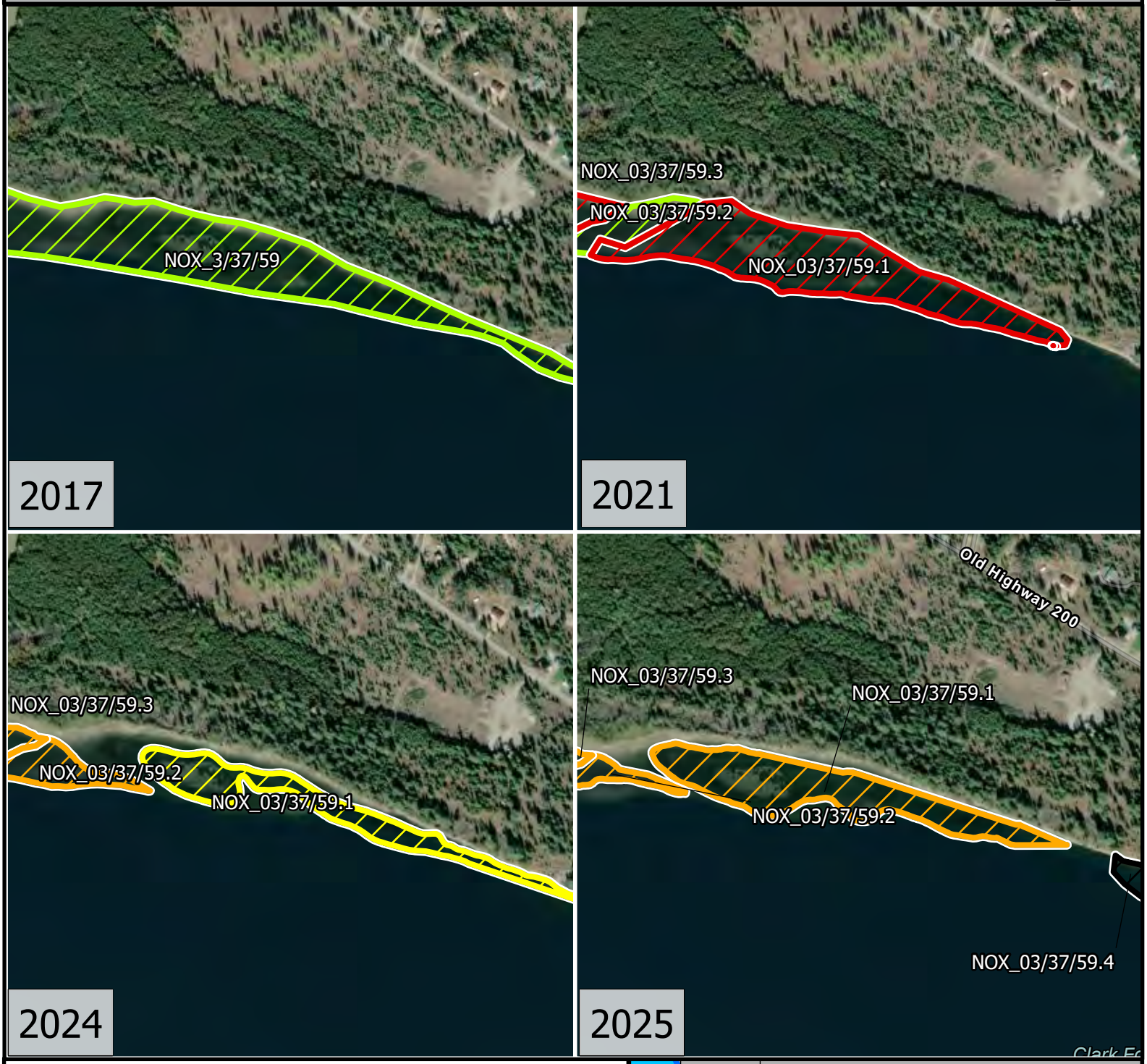

Eurasian Watermilfoil Density

- 0 - 0% - No EWM
- 1 - 1%-20%
- 2 - 21-40%
- 3 - 41-60%
- 4 - 61-80%
- 5 - 81-100%

N

Map Produced by: AIS Bureau
2025ReservoirWideNoxonCabinetGorge_2.0.aprx

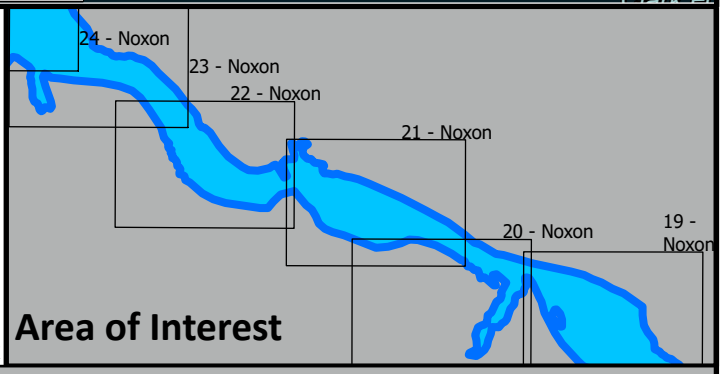

Administrative boundaries and FWP sampling data from Montana Fish, Wildlife & Parks, Helena, MT. Background Imagery from ESRI

0 150 300
Yards

Eurasian watermilfoil bed surveys among years

MONTANA**FWP**

Delineation and density estimates of beds of Eurasian watermilfoil (Myriophyllum spicatum) Plot ID: NOX_03/37/5

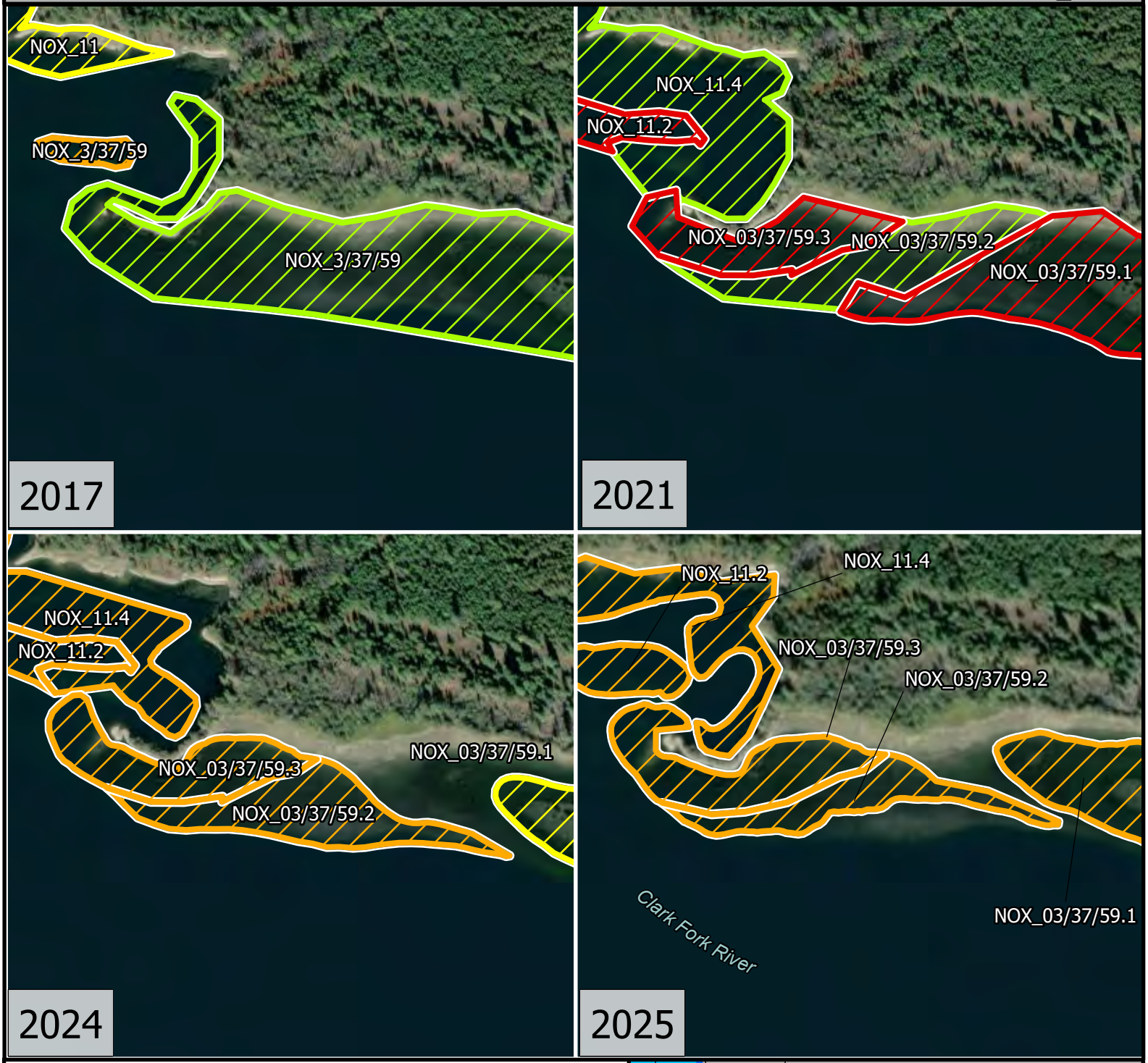

Eurasian Watermilfoil Density

- 0 - 0% - No EWM
- 1 - 1%-20%
- 2 - 21-40%
- 3 - 41-60%
- 4 - 61-80%
- 5 - 81-100%

N

Map Produced by: AIS Bureau
2025ReservoirWideNoxonCabinetGorge_2.0.aprx

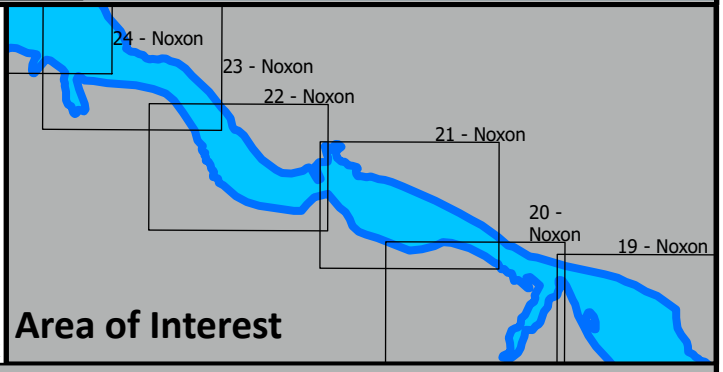

Administrative boundaries and FWP sampling data from Montana Fish, Wildlife & Parks, Helena, MT. Background Imagery from ESRI

0 80 160
Yards

Eurasian watermilfoil bed surveys among years

MONTANA**FWP**

Delineation and density estimates of beds of Eurasian watermilfoil (Myriophyllum spicatum) Plot ID: NOX_03/37/5

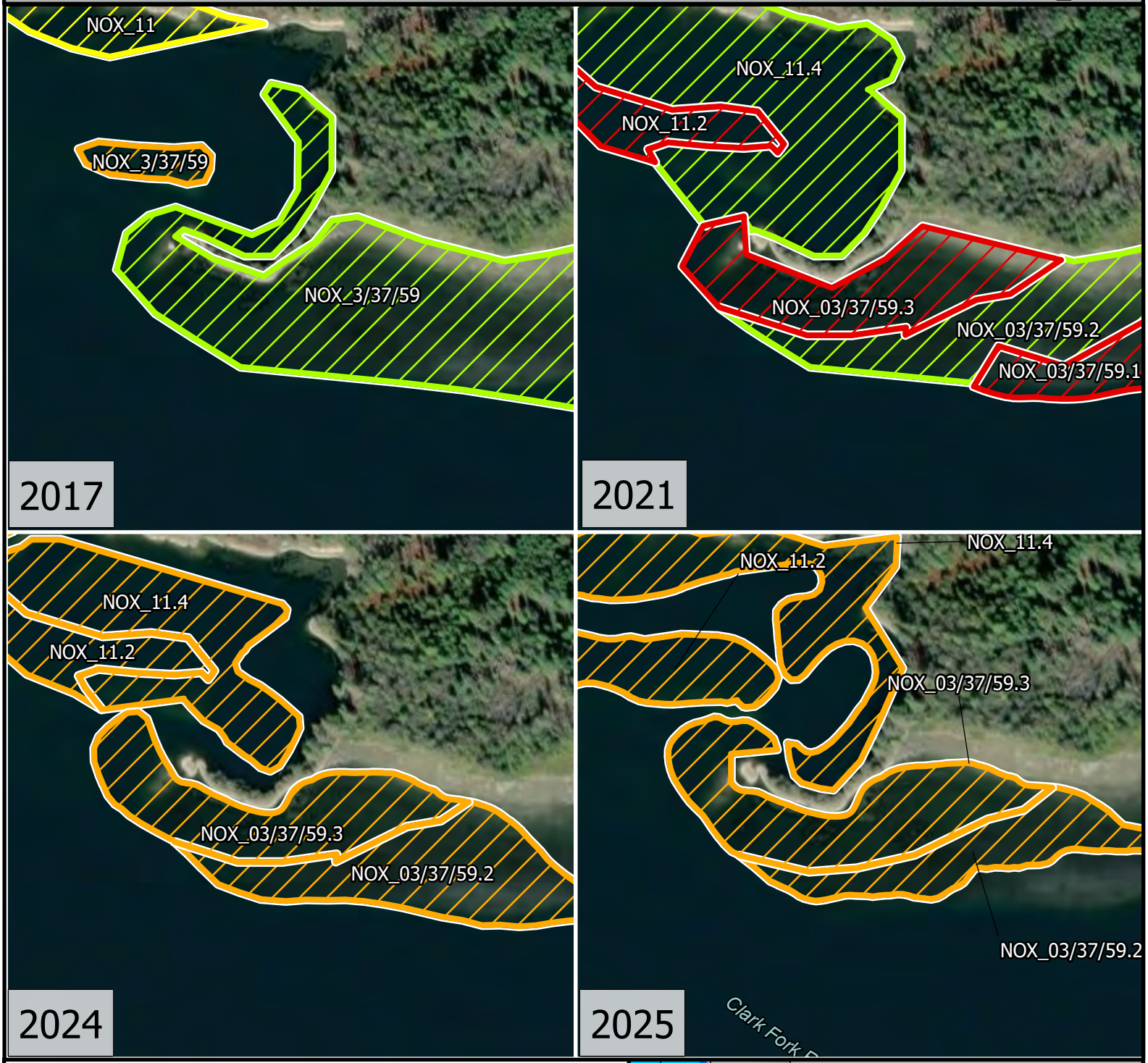

Eurasian Watermilfoil Density

- 0 - 0% - No EWM
- 1 - 1%-20%
- 2 - 21-40%
- 3 - 41-60%
- 4 - 61-80%
- 5 - 81-100%

N

Map Produced by: AIS Bureau
2025ReservoirWideNoxonCabinetGorge_2.0.aprx

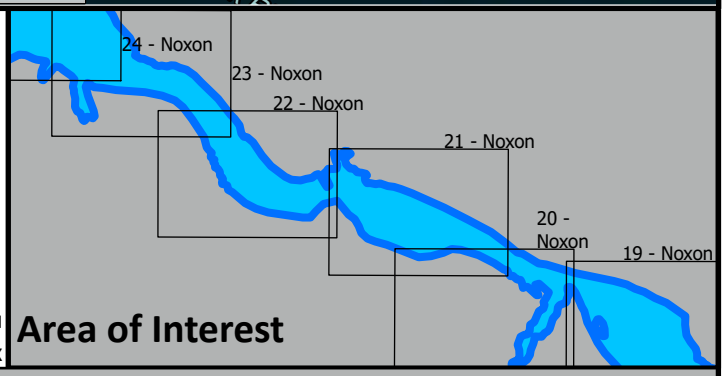

Administrative boundaries and FWP sampling data from Montana Fish, Wildlife & Parks, Helena, MT. Background Imagery from ESRI

0 55 110
Yards

Eurasian watermilfoil bed surveys among years

MONTANA**FWP**

Delineation and density estimates of beds of Eurasian watermilfoil (Myriophyllum spicatum) Plot ID: NOX_03/37/5

Eurasian Watermilfoil Density

- 0 - 0% - No EWM
- 1 - 1%-20%
- 2 - 21-40%
- 3 - 41-60%
- 4 - 61-80%
- 5 - 81-100%

N

Map Produced by: AIS Bureau
2025ReservoirWideNoxonCabinetGorge_2.0.aprx

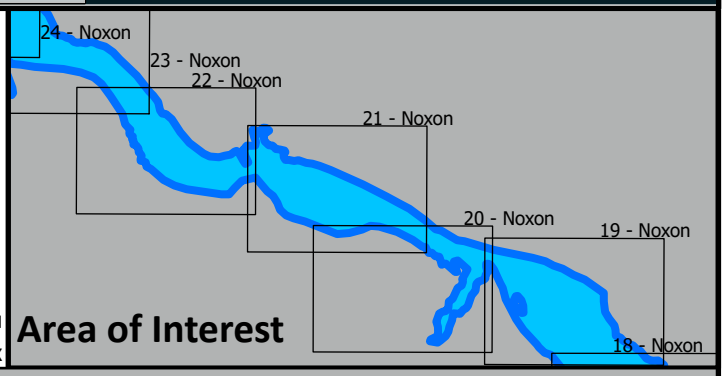

Administrative boundaries and FWP sampling data from Montana Fish, Wildlife & Parks, Helena, MT. Background Imagery from ESRI

0 70 140
Yards

Eurasian watermilfoil bed surveys among years

MONTANA**FWP**

Delineation and density estimates of beds of Eurasian watermilfoil (Myriophyllum spicatum)

Plot ID: Nox_04.1

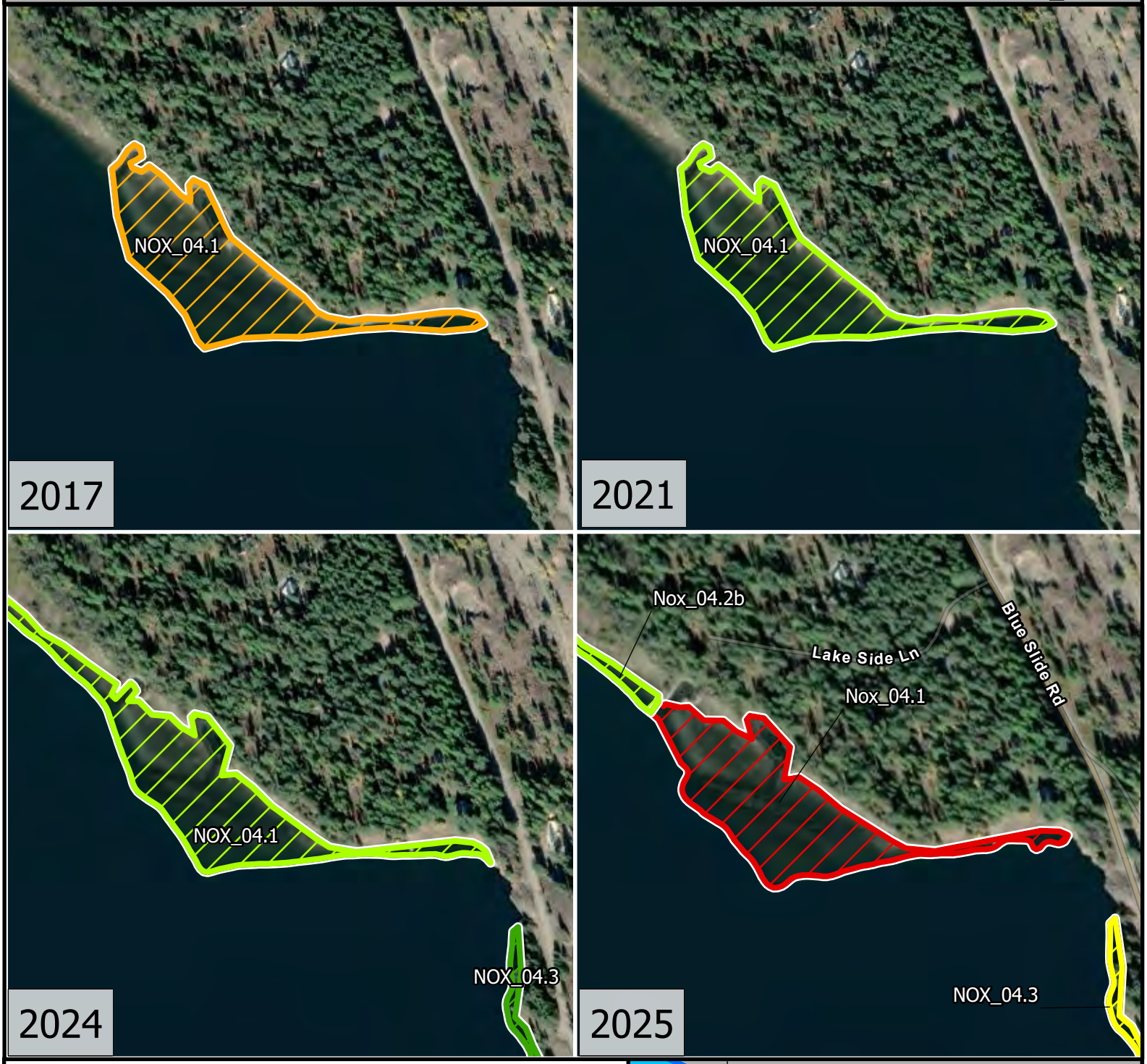

Eurasian Watermilfoil Density

- 0 - 0% - No EWM
- 1 - 1%-20%
- 2 - 21-40%
- 3 - 41-60%
- 4 - 61-80%
- 5 - 81-100%

N

Map Produced by: AIS Bureau
2025ReservoirWideNoxonCabinetGorge_2.0.aprx

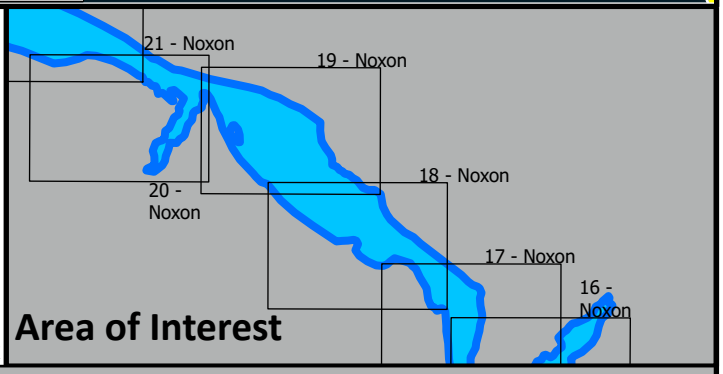

Administrative boundaries and FWP sampling data from Montana Fish, Wildlife & Parks, Helena, MT. Background Imagery from ESRI

0 105 210
Yards

Eurasian watermilfoil bed surveys among years

MONTANA**FWP**

Delineation and density estimates of beds of Eurasian watermilfoil (Myriophyllum spicatum)

Plot ID: Nox_04.2a

Eurasian Watermilfoil Density

- 0 - 0% - No EWM
- 1 - 1%-20%
- 2 - 21-40%
- 3 - 41-60%
- 4 - 61-80%
- 5 - 81-100%

N

Map Produced by: AIS Bureau

2025ReservoirWideNoxonCabinetGorge_2.0.aprx

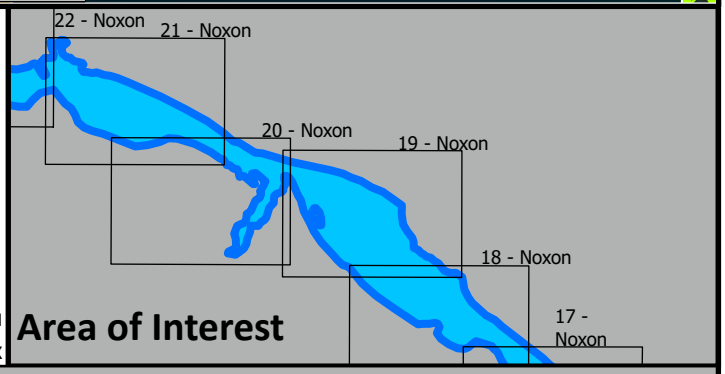

Administrative boundaries and FWP sampling data from Montana Fish, Wildlife & Parks, Helena, MT. Background Imagery from ESRI

0 195 390

Yards

Eurasian watermilfoil bed surveys among years

MONTANA**FWP**

Delineation and density estimates of beds of Eurasian watermilfoil (Myriophyllum spicatum)

Plot ID: Nox_04.2b

Eurasian Watermilfoil Density

- 0 - 0% - No EWM
- 1 - 1%-20%
- 2 - 21-40%
- 3 - 41-60%
- 4 - 61-80%
- 5 - 81-100%

N

Map Produced by: AIS Bureau
2025ReservoirWideNoxonCabinetGorge_2.0.aprx

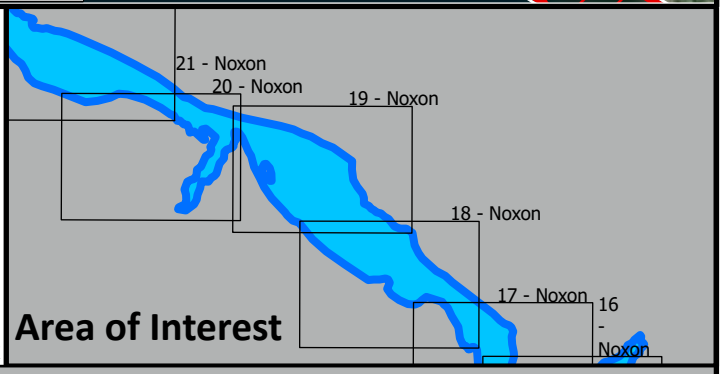

Administrative boundaries and FWP sampling data from Montana Fish, Wildlife & Parks, Helena, MT. Background Imagery from ESRI

0 185 370
Yards

Eurasian watermilfoil bed surveys among years

MONTANA**FWP**

Delineation and density estimates of beds of Eurasian watermilfoil (Myriophyllum spicatum)

Plot ID: NOX_04.3

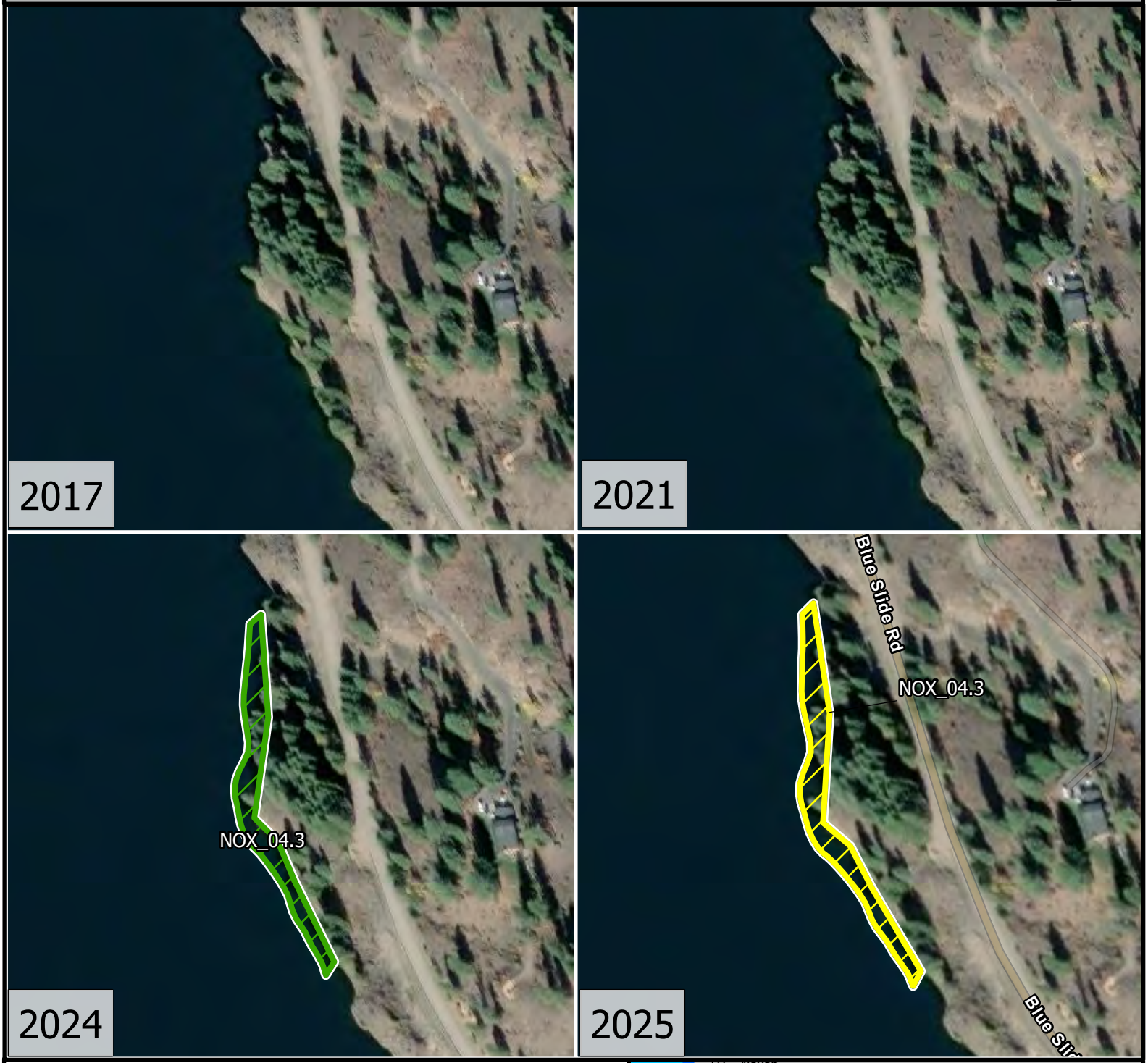

Eurasian Watermilfoil Density

- 0 - 0% - No EWM
- 1 - 1%-20%
- 2 - 21-40%
- 3 - 41-60%
- 4 - 61-80%
- 5 - 81-100%

N

Map Produced by: AIS Bureau
2025ReservoirWideNoxonCabinetGorge_2.0.aprx

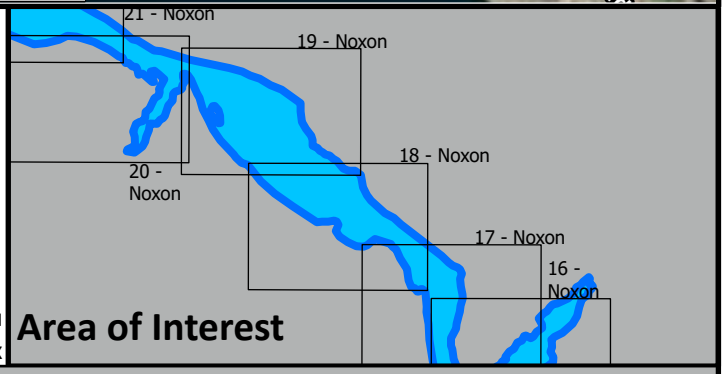

Administrative boundaries and FWP sampling data from Montana Fish, Wildlife & Parks, Helena, MT. Background Imagery from ESRI

0 45 90
Yards

Eurasian watermilfoil bed surveys among years

MONTANA**FWP**

Delineation and density estimates of beds of Eurasian watermilfoil (Myriophyllum spicatum)

Plot ID: Nox_04.4

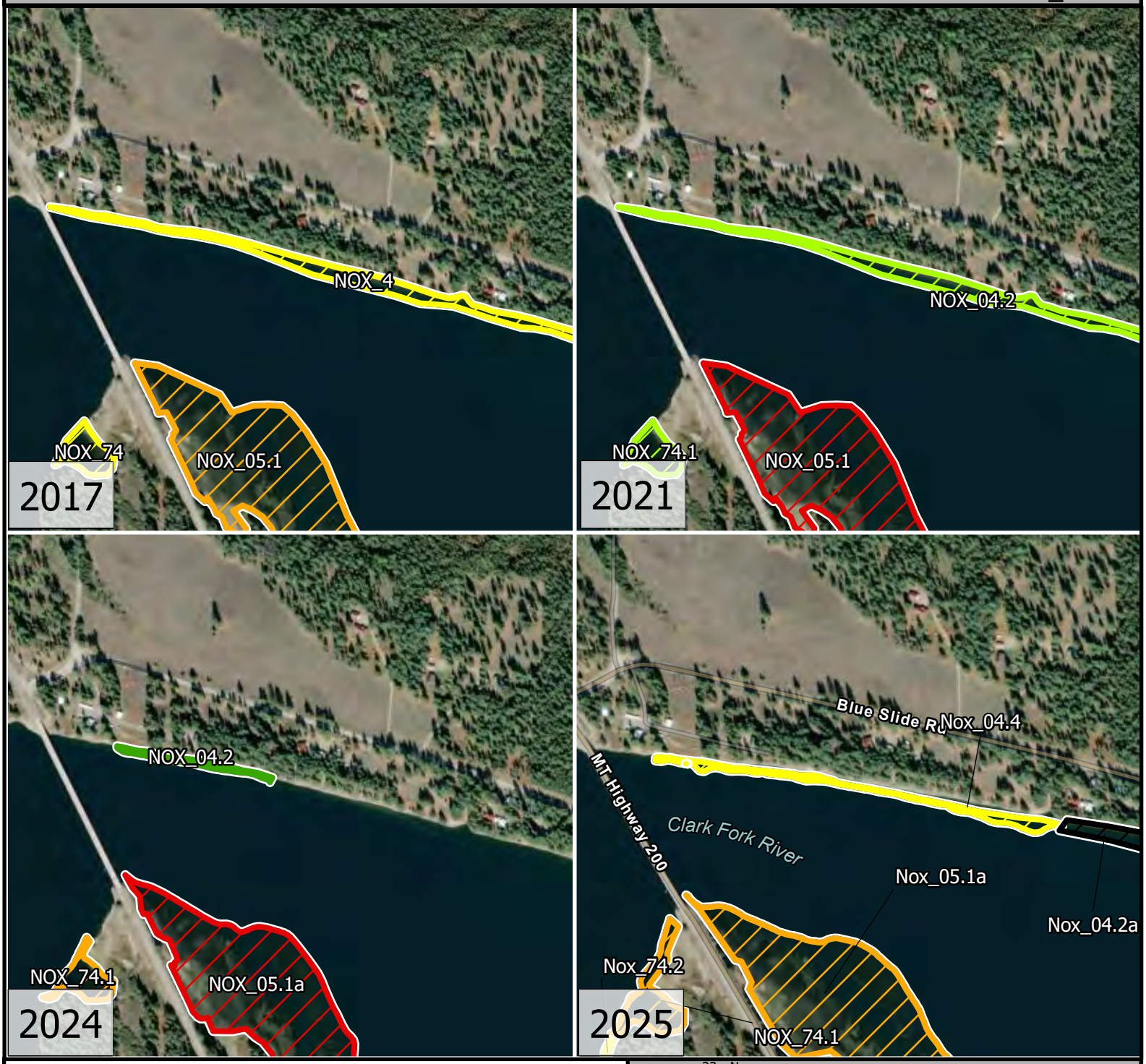

Eurasian Watermilfoil Density

- 0 - 0% - No EWM
- 1 - 1%-20%
- 2 - 21-40%
- 3 - 41-60%
- 4 - 61-80%
- 5 - 81-100%

N

Map Produced by: AIS Bureau
2025ReservoirWideNoxonCabinetGorge_2.0.aprx

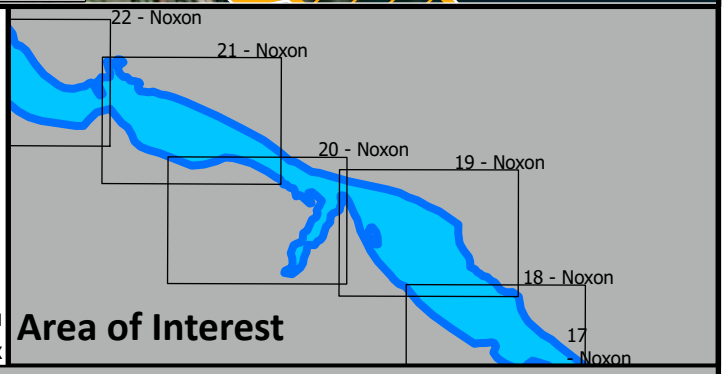

Administrative boundaries and FWP sampling data from Montana Fish, Wildlife & Parks, Helena, MT. Background Imagery from ESRI

0 150 300
Yards

Eurasian watermilfoil bed surveys among years

MONTANA**FWP**

Delineation and density estimates of beds of Eurasian watermilfoil (Myriophyllum spicatum)

Plot ID: Nox_05.1a

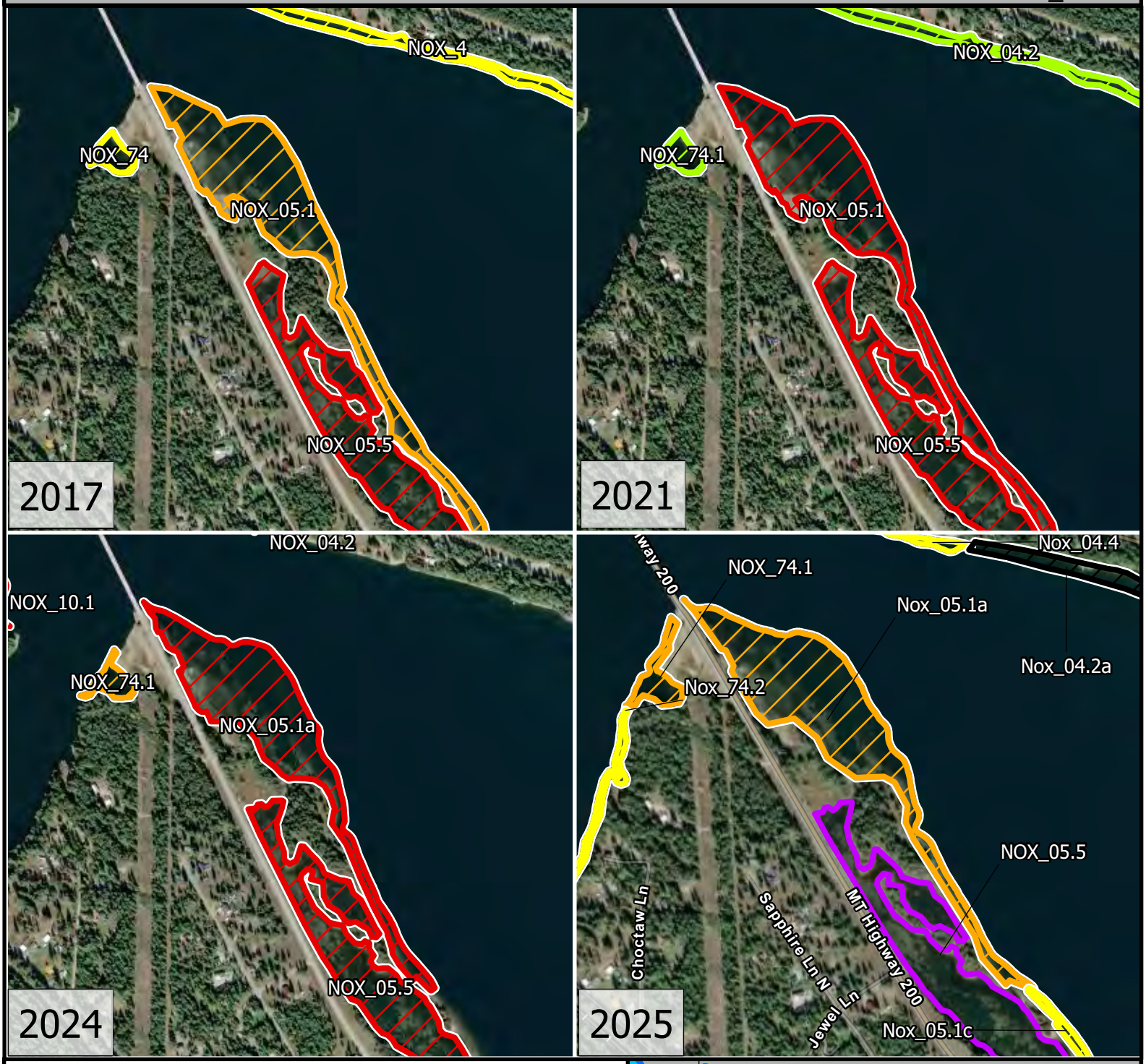

Eurasian Watermilfoil Density

- 0 - 0% - No EWM
- 1 - 1%-20%
- 2 - 21-40%
- 3 - 41-60%
- 4 - 61-80%
- 5 - 81-100%

N

Map Produced by: AIS Bureau
2025ReservoirWideNoxonCabinetGorge_2.0.aprx

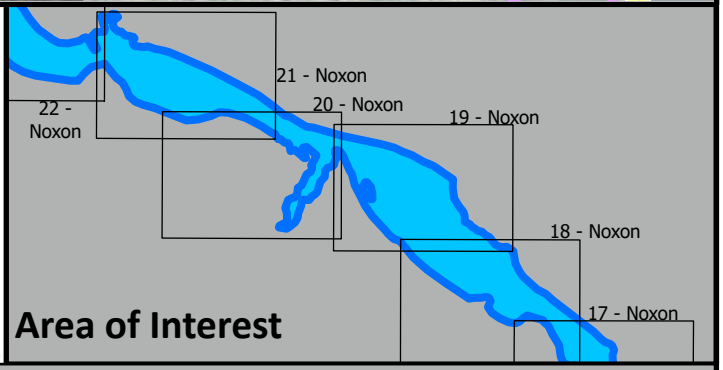

Administrative boundaries and FWP sampling data from Montana Fish, Wildlife & Parks, Helena, MT. Background Imagery from ESRI

0 195 390
Yards

Eurasian watermilfoil bed surveys among years

MONTANA**FWP**

Delineation and density estimates of beds of Eurasian watermilfoil (Myriophyllum spicatum)

Plot ID: Nox_05.1b

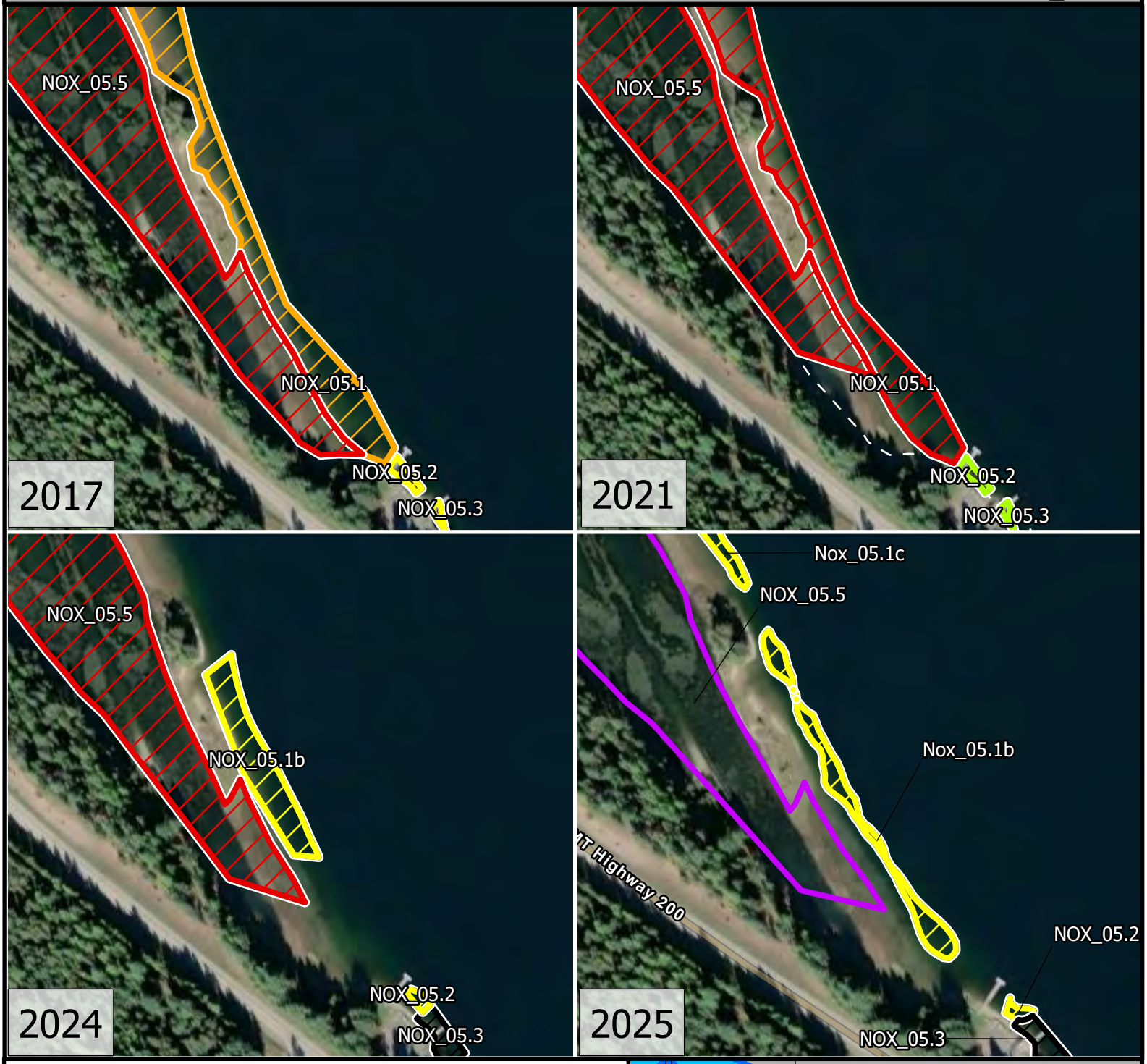

Eurasian Watermilfoil Density

- 0 - 0% - No EWM
- 1 - 1%-20%
- 2 - 21-40%
- 3 - 41-60%
- 4 - 61-80%
- 5 - 81-100%

N

Map Produced by: AIS Bureau
2025ReservoirWideNoxonCabinetGorge_2.0.aprx

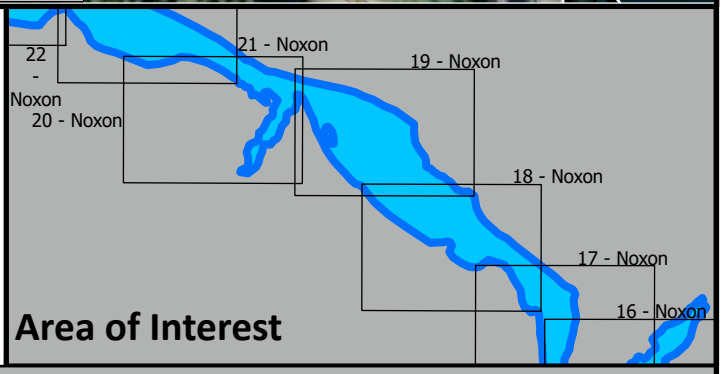

Administrative boundaries and FWP sampling data from Montana Fish, Wildlife & Parks, Helena, MT. Background Imagery from ESRI

0 55 110
Yards

Eurasian watermilfoil bed surveys among years

MONTANA**FWP**

Delineation and density estimates of beds of Eurasian watermilfoil (Myriophyllum spicatum)

Plot ID: Nox_05.1c

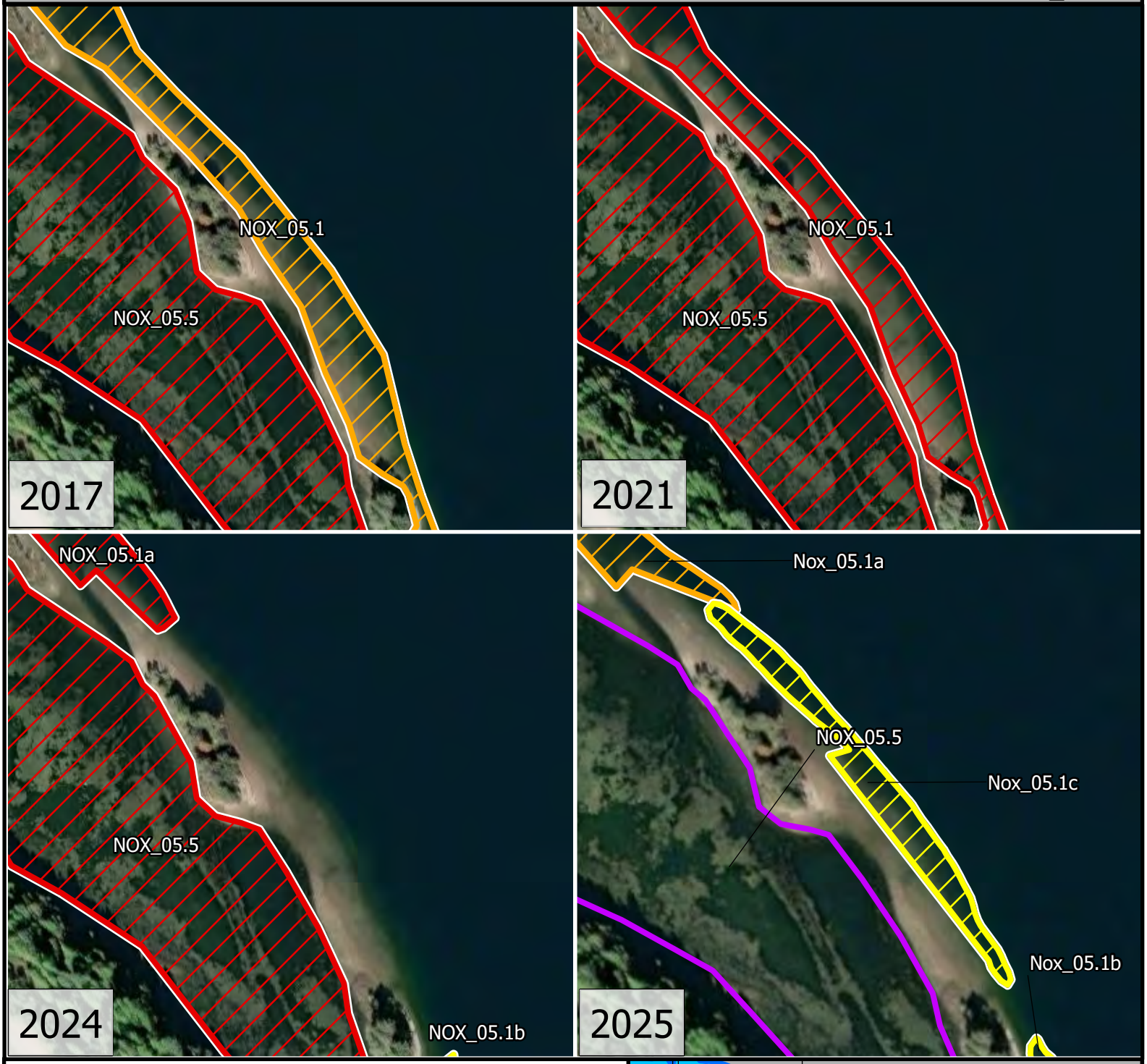

Eurasian Watermilfoil Density

- 0 - 0% - No EWM
- 1 - 1%-20%
- 2 - 21-40%
- 3 - 41-60%
- 4 - 61-80%
- 5 - 81-100%

N

Map Produced by: AIS Bureau
2025ReservoirWideNoxonCabinetGorge_2.0.aprx

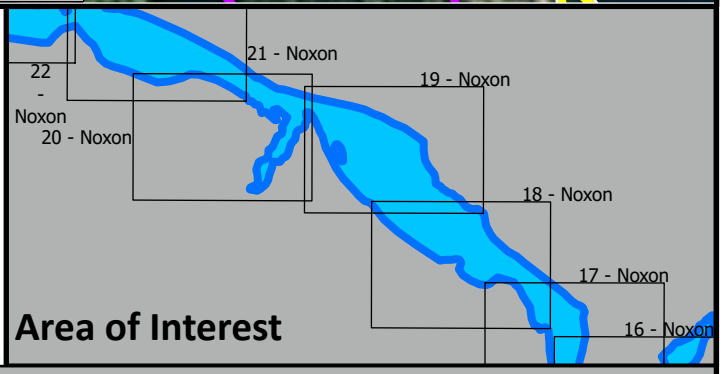

Administrative boundaries and FWP sampling data from Montana Fish, Wildlife & Parks, Helena, MT. Background Imagery from ESRI

0 45 90
Yards

Eurasian watermilfoil bed surveys among years

MONTANA**FWP**

Delineation and density estimates of beds of Eurasian watermilfoil (Myriophyllum spicatum)

Plot ID: NOX_05.2

Eurasian Watermilfoil Density

- 0 - 0% - No EWM
- 1 - 1%-20%
- 2 - 21-40%
- 3 - 41-60%
- 4 - 61-80%
- 5 - 81-100%

N

Map Produced by: AIS Bureau
2025ReservoirWideNoxonCabinetGorge_2.0.aprx

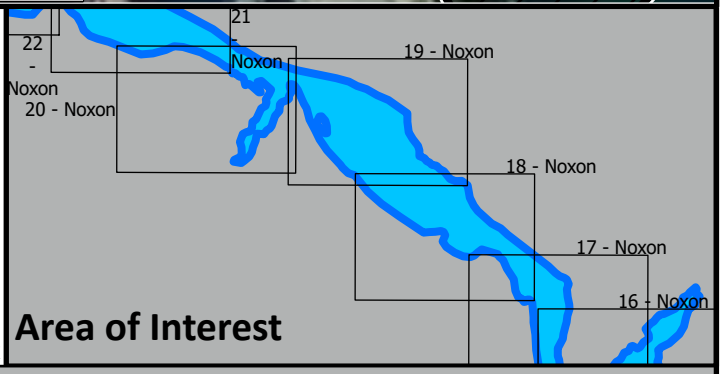

Administrative boundaries and FWP sampling data from Montana Fish, Wildlife & Parks, Helena, MT. Background Imagery from ESRI

0 10 20
Yards

Eurasian watermilfoil bed surveys among years

MONTANA**FWP**

Delineation and density estimates of beds of Eurasian watermilfoil (Myriophyllum spicatum)

Plot ID: NOX_05.3

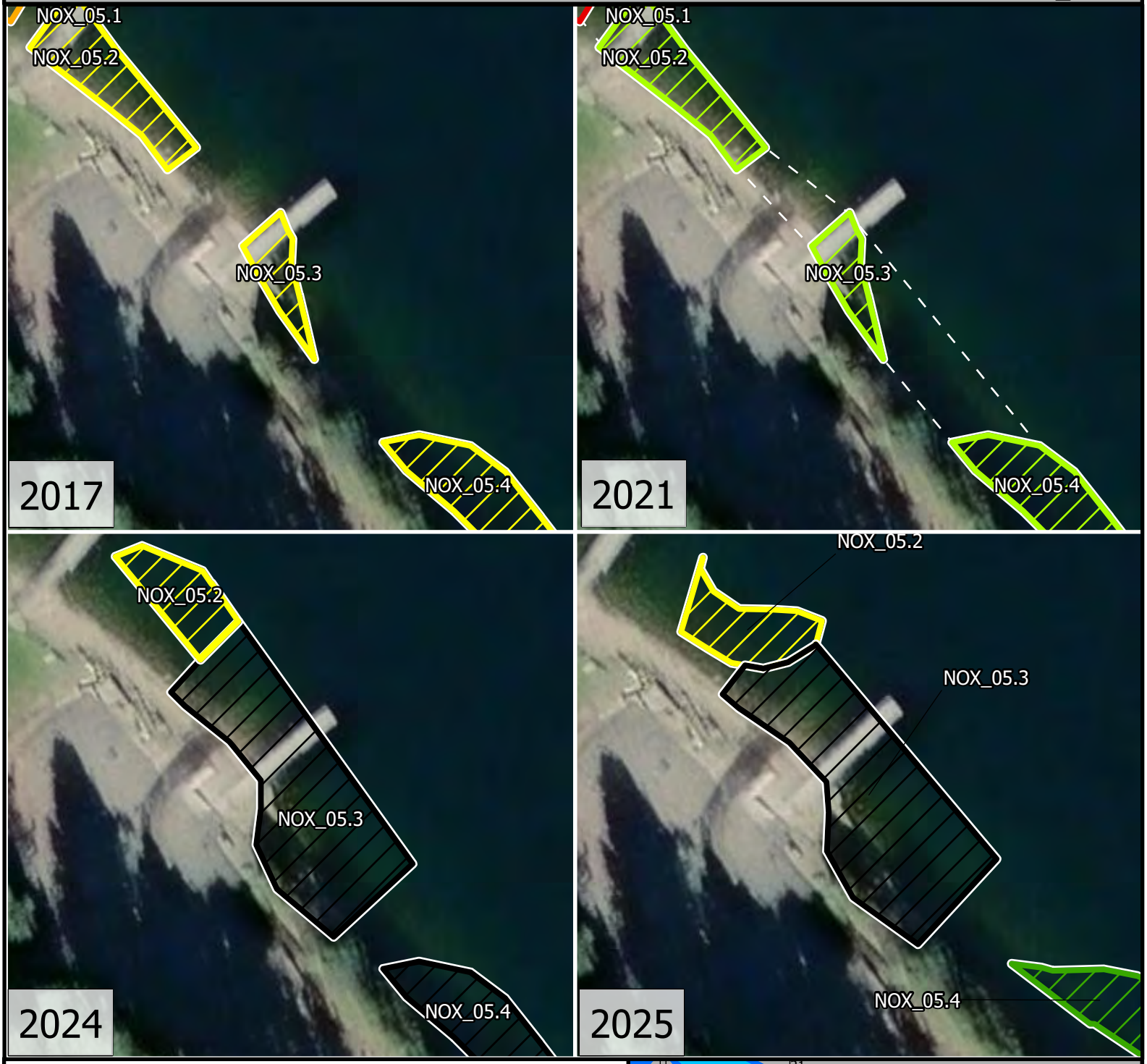

Eurasian Watermilfoil Density

- 0 - 0% - No EWM
- 1 - 1%-20%
- 2 - 21-40%
- 3 - 41-60%
- 4 - 61-80%
- 5 - 81-100%

N

Map Produced by: AIS Bureau
2025ReservoirWideNoxonCabinetGorge_2.0.aprx

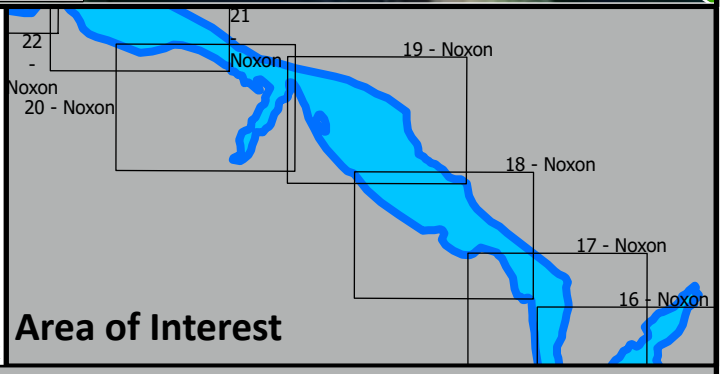

Administrative boundaries and FWP sampling data from Montana Fish, Wildlife & Parks, Helena, MT. Background Imagery from ESRI

0 10 20
Yards

Eurasian watermilfoil bed surveys among years

MONTANA**FWP**

Delineation and density estimates of beds of Eurasian watermilfoil (Myriophyllum spicatum)

Plot ID: NOX_05.4

Eurasian Watermilfoil Density

- 0 - 0% - No EWM
- 1 - 1%-20%
- 2 - 21-40%
- 3 - 41-60%
- 4 - 61-80%
- 5 - 81-100%

N

Map Produced by: AIS Bureau
2025ReservoirWideNoxonCabinetGorge_2.0.aprx

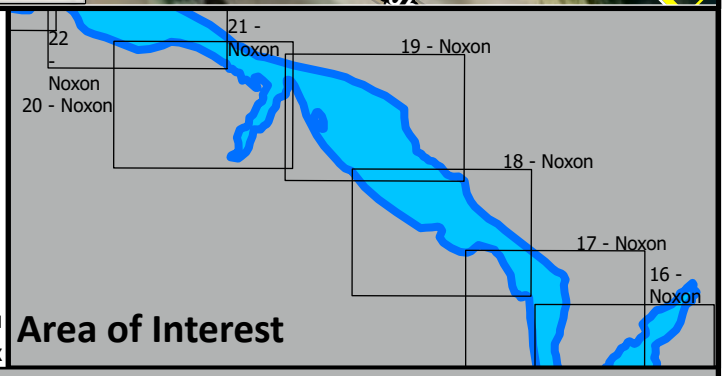

Administrative boundaries and FWP sampling data from Montana Fish, Wildlife & Parks, Helena, MT. Background Imagery from ESRI

0 20 40
Yards

Eurasian watermilfoil bed surveys among years

MONTANA**FWP**

Delineation and density estimates of beds of Eurasian watermilfoil (Myriophyllum spicatum)

Plot ID: NOX_05.5

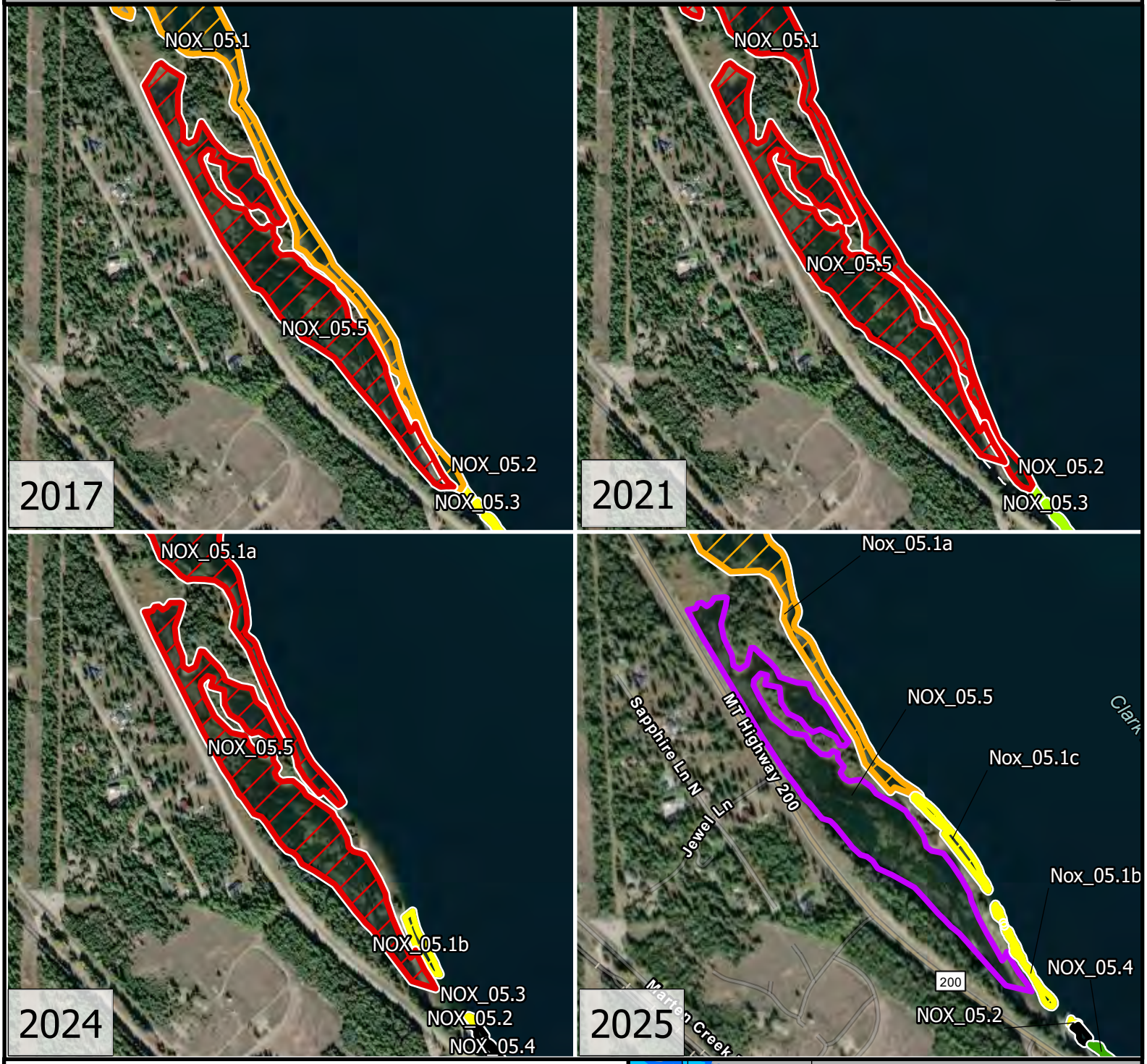

Eurasian Watermilfoil Density

- 0 - 0% - No EWM
- 1 - 1%-20%
- 2 - 21-40%
- 3 - 41-60%
- 4 - 61-80%
- 5 - 81-100%

N

Map Produced by: AIS Bureau
2025ReservoirWideNoxonCabinetGorge_2.0.aprx

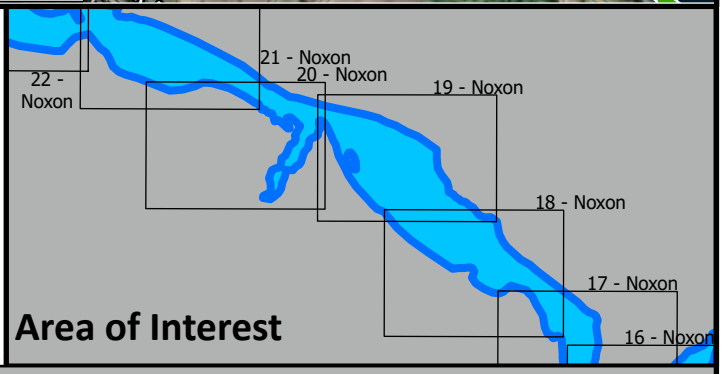

Administrative boundaries and FWP sampling data from Montana Fish, Wildlife & Parks, Helena, MT. Background Imagery from ESRI

0 185 370
Yards

Eurasian watermilfoil bed surveys among years

MONTANA**FWP**

Delineation and density estimates of beds of Eurasian watermilfoil (Myriophyllum spicatum)

Plot ID: Nox_05.6

Eurasian Watermilfoil Density

- 0 - 0% - No EWM
- 1 - 1%-20%
- 2 - 21-40%
- 3 - 41-60%
- 4 - 61-80%
- 5 - 81-100%

N

Map Produced by: AIS Bureau
2025ReservoirWideNoxonCabinetGorge_2.0.aprx

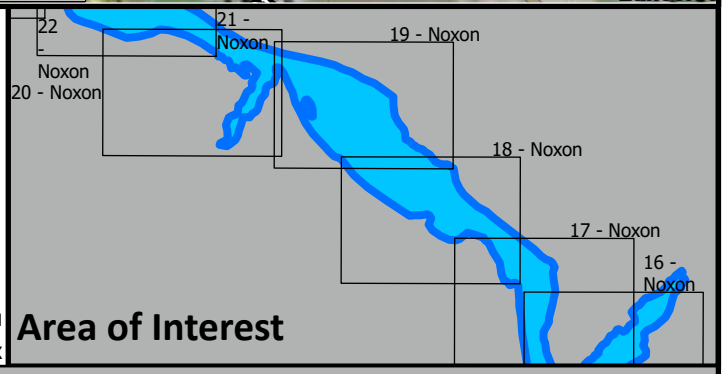

Administrative boundaries and FWP sampling data from Montana Fish, Wildlife & Parks, Helena, MT. Background Imagery from ESRI

0 55 110
Yards

Eurasian watermilfoil bed surveys among years

MONTANA**FWP**

Delineation and density estimates of beds of Eurasian watermilfoil (Myriophyllum spicatum)

Plot ID: Nox_06.1

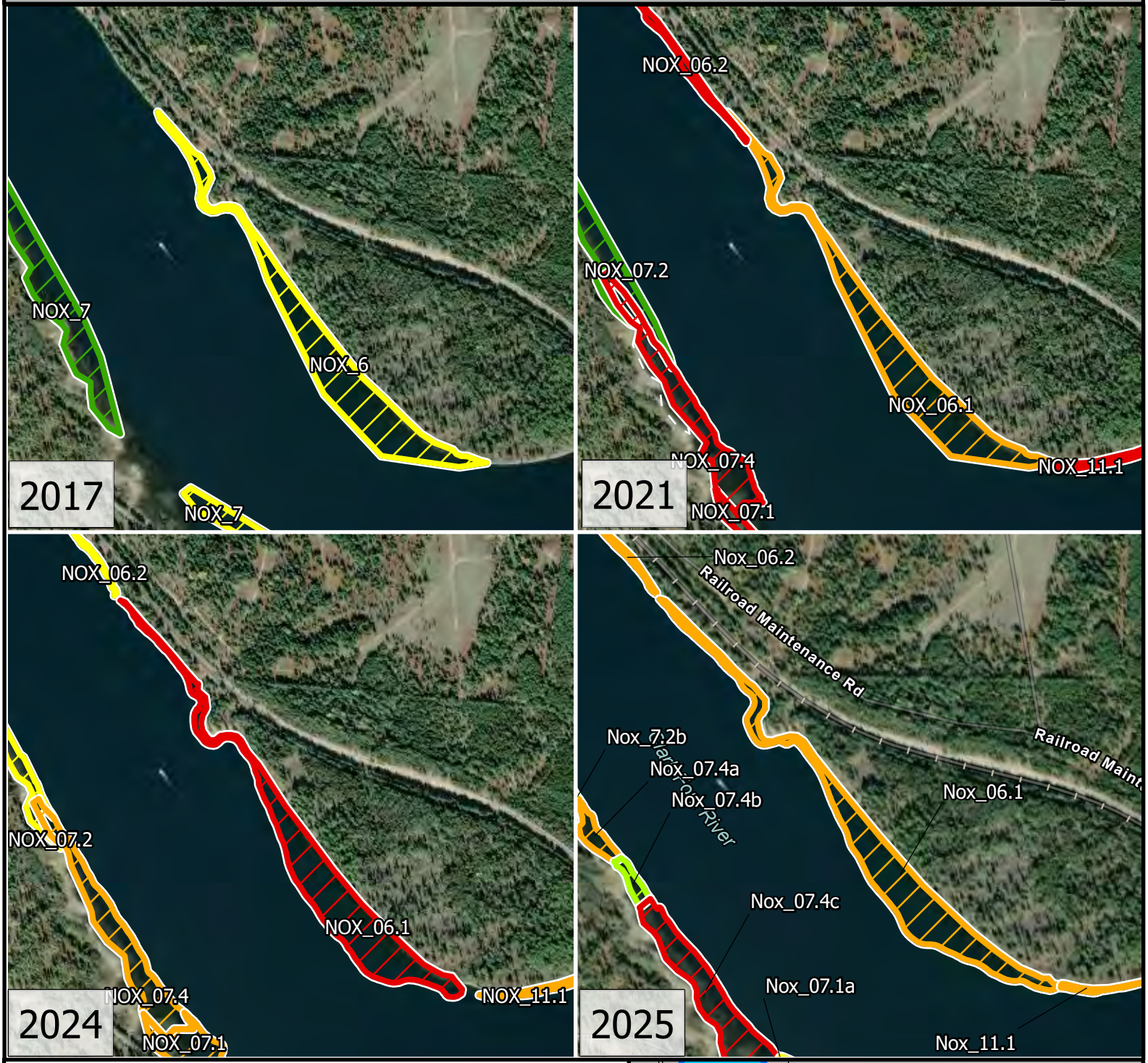

Eurasian Watermilfoil Density

- 0 - 0% - No EWM
- 1 - 1%-20%
- 2 - 21-40%
- 3 - 41-60%
- 4 - 61-80%
- 5 - 81-100%

N

Map Produced by: AIS Bureau
2025ReservoirWideNoxonCabinetGorge_2.0.aprx

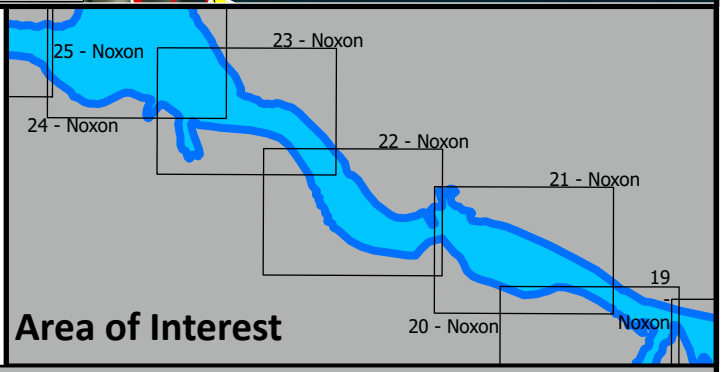

Administrative boundaries and FWP sampling data from Montana Fish, Wildlife & Parks, Helena, MT. Background Imagery from ESRI

0 210 420
Yards

Eurasian watermilfoil bed surveys among years

MONTANA**FWP**

Delineation and density estimates of beds of Eurasian watermilfoil (Myriophyllum spicatum)

Plot ID: Nox_06.2

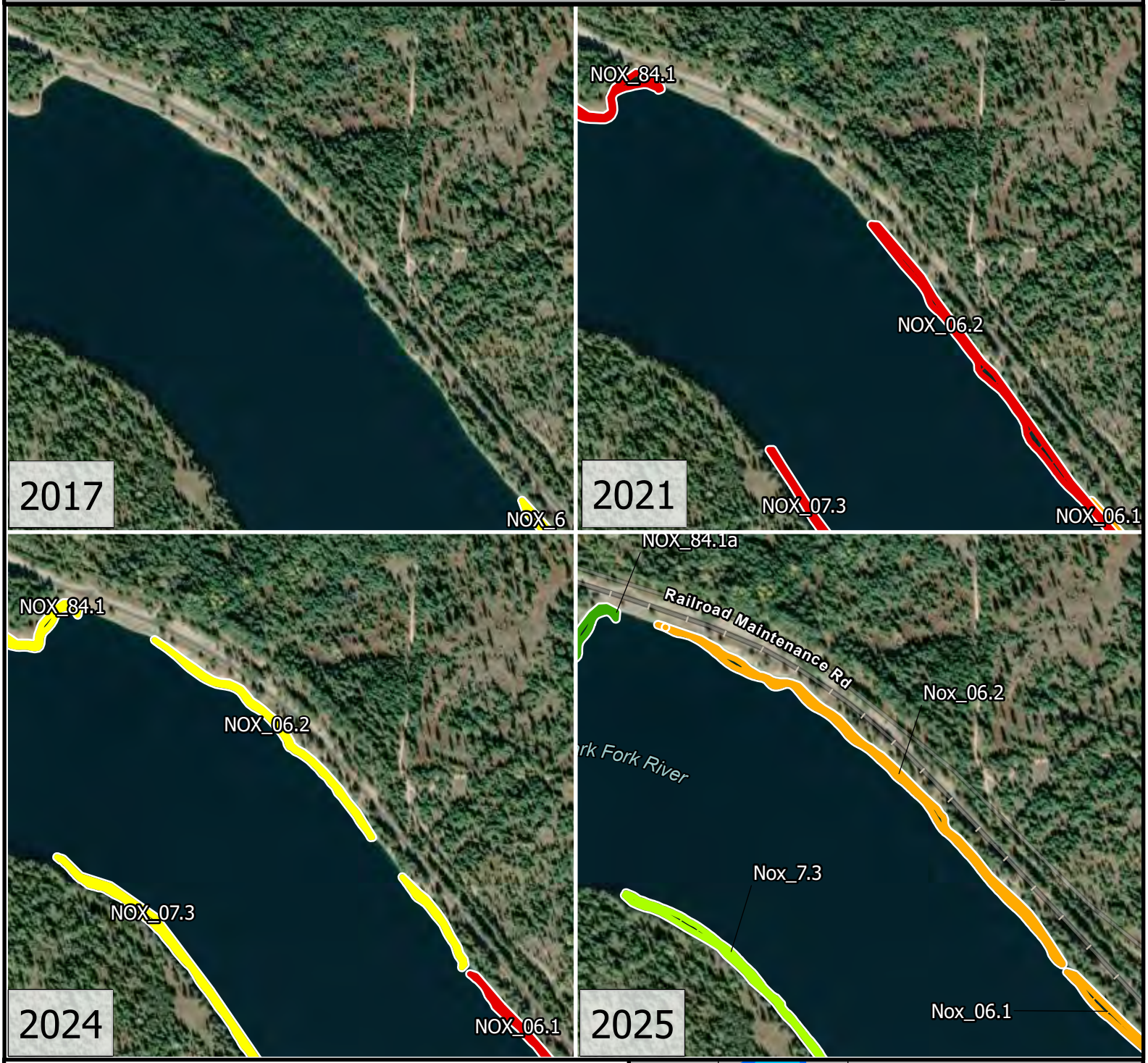

Eurasian Watermilfoil Density

- 0 - 0% - No EWM
- 1 - 1%-20%
- 2 - 21-40%
- 3 - 41-60%
- 4 - 61-80%
- 5 - 81-100%

N

Map Produced by: AIS Bureau
2025ReservoirWideNoxonCabinetGorge_2.0.aprx

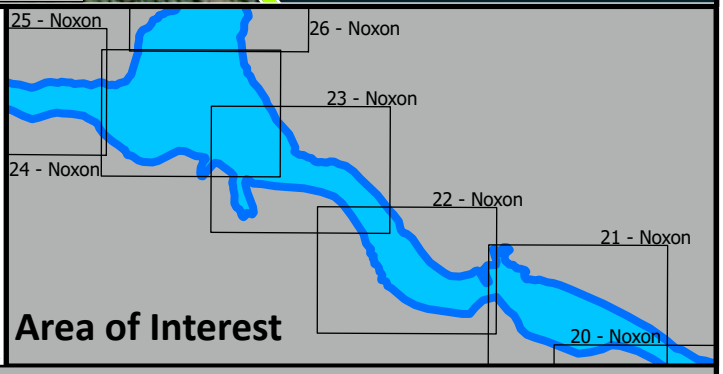

Administrative boundaries and FWP sampling data from Montana Fish, Wildlife & Parks, Helena, MT. Background Imagery from ESRI

0 150 300
Yards

Eurasian watermilfoil bed surveys among years

MONTANA**FWP**

Delineation and density estimates of beds of Eurasian watermilfoil (Myriophyllum spicatum)

Plot ID: Nox_07.1a

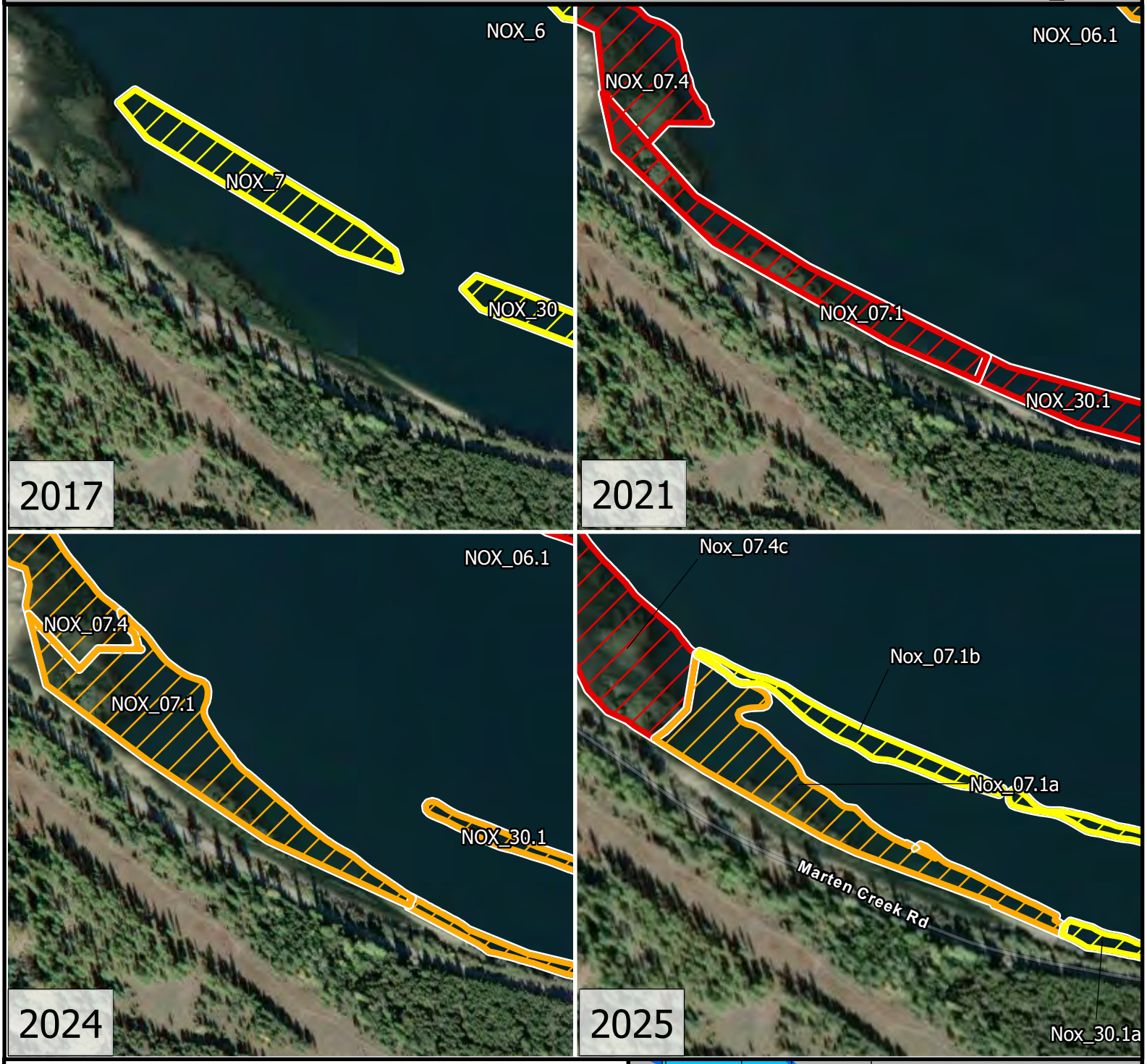

Eurasian Watermilfoil Density

- 0 - 0% - No EWM
- 1 - 1%-20%
- 2 - 21-40%
- 3 - 41-60%
- 4 - 61-80%
- 5 - 81-100%

N

Map Produced by: AIS Bureau
2025ReservoirWideNoxonCabinetGorge_2.0.aprx

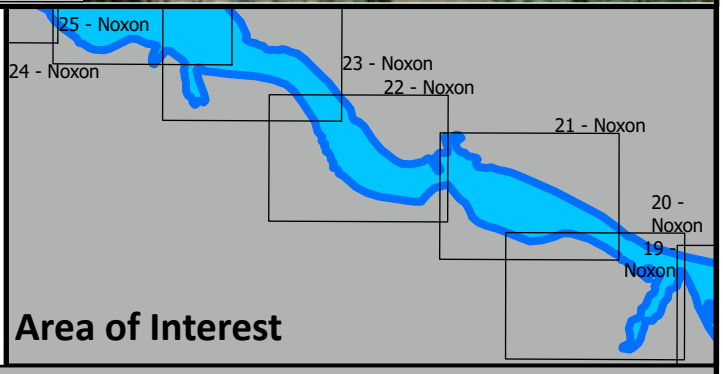

Administrative boundaries and FWP sampling data from Montana Fish, Wildlife & Parks, Helena, MT. Background Imagery from ESRI

0 90 180
Yards

Eurasian watermilfoil bed surveys among years

MONTANA**FWP**

Delineation and density estimates of beds of Eurasian watermilfoil (Myriophyllum spicatum)

Plot ID: Nox_07.1b

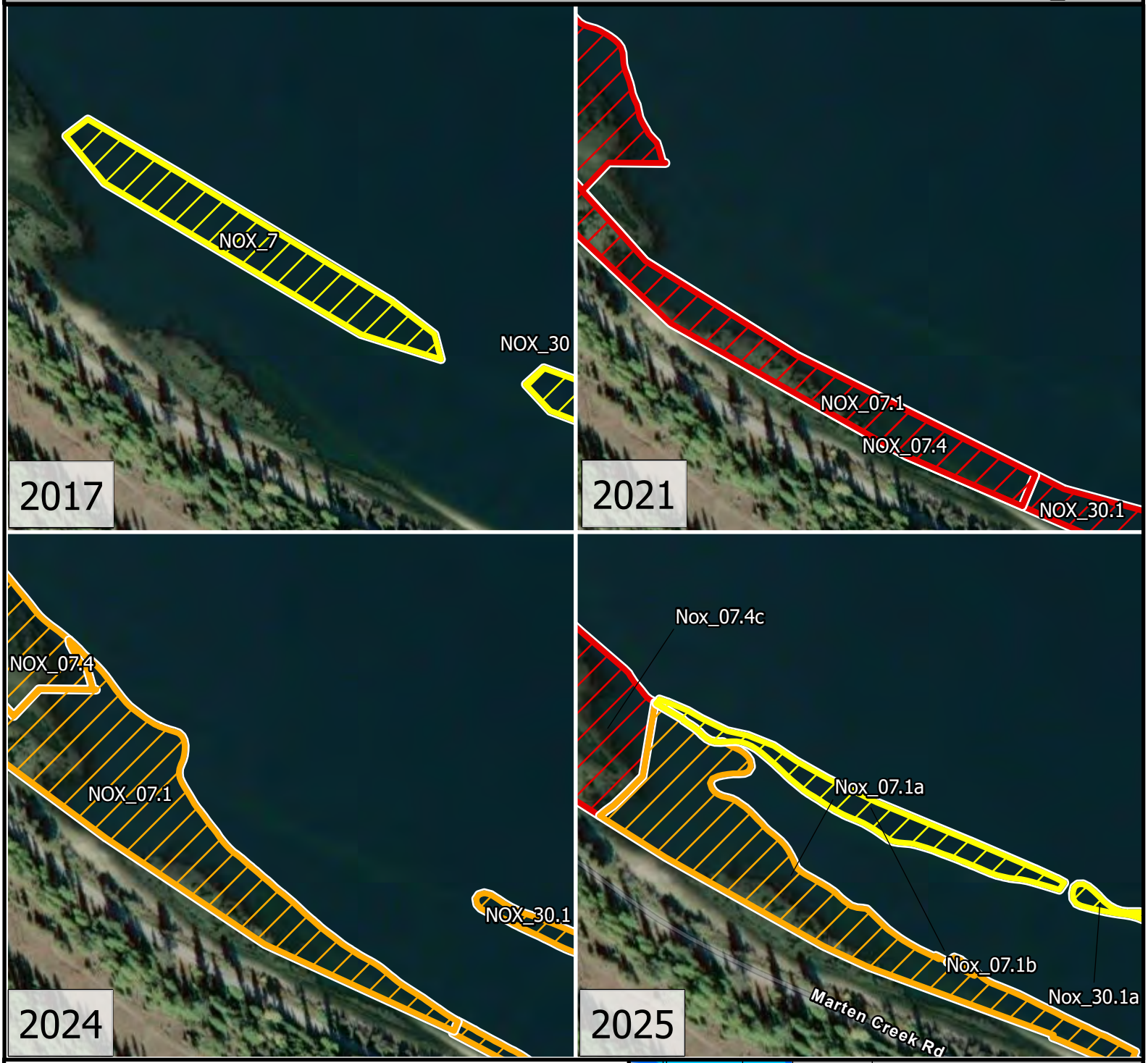

Eurasian Watermilfoil Density

- 0 - 0% - No EWM
- 1 - 1%-20%
- 2 - 21-40%
- 3 - 41-60%
- 4 - 61-80%
- 5 - 81-100%

N

Map Produced by: AIS Bureau
2025ReservoirWideNoxonCabinetGorge_2.0.aprx

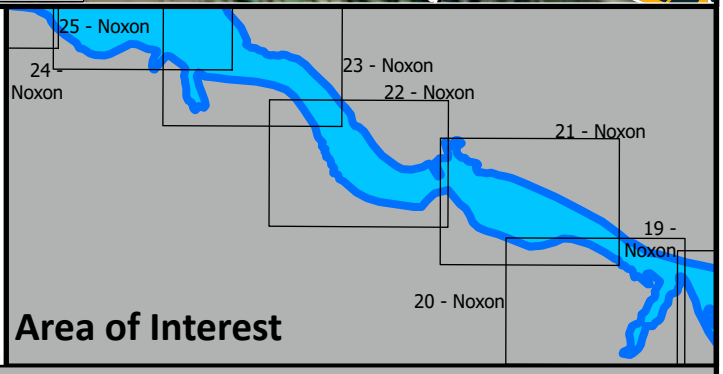

Administrative boundaries and FWP sampling data from Montana Fish, Wildlife & Parks, Helena, MT. Background Imagery from ESRI

0 70 140
Yards

Eurasian watermilfoil bed surveys among years

MONTANA**FWP**

Delineation and density estimates of beds of Eurasian watermilfoil (Myriophyllum spicatum)

Plot ID: Nox_07.4a

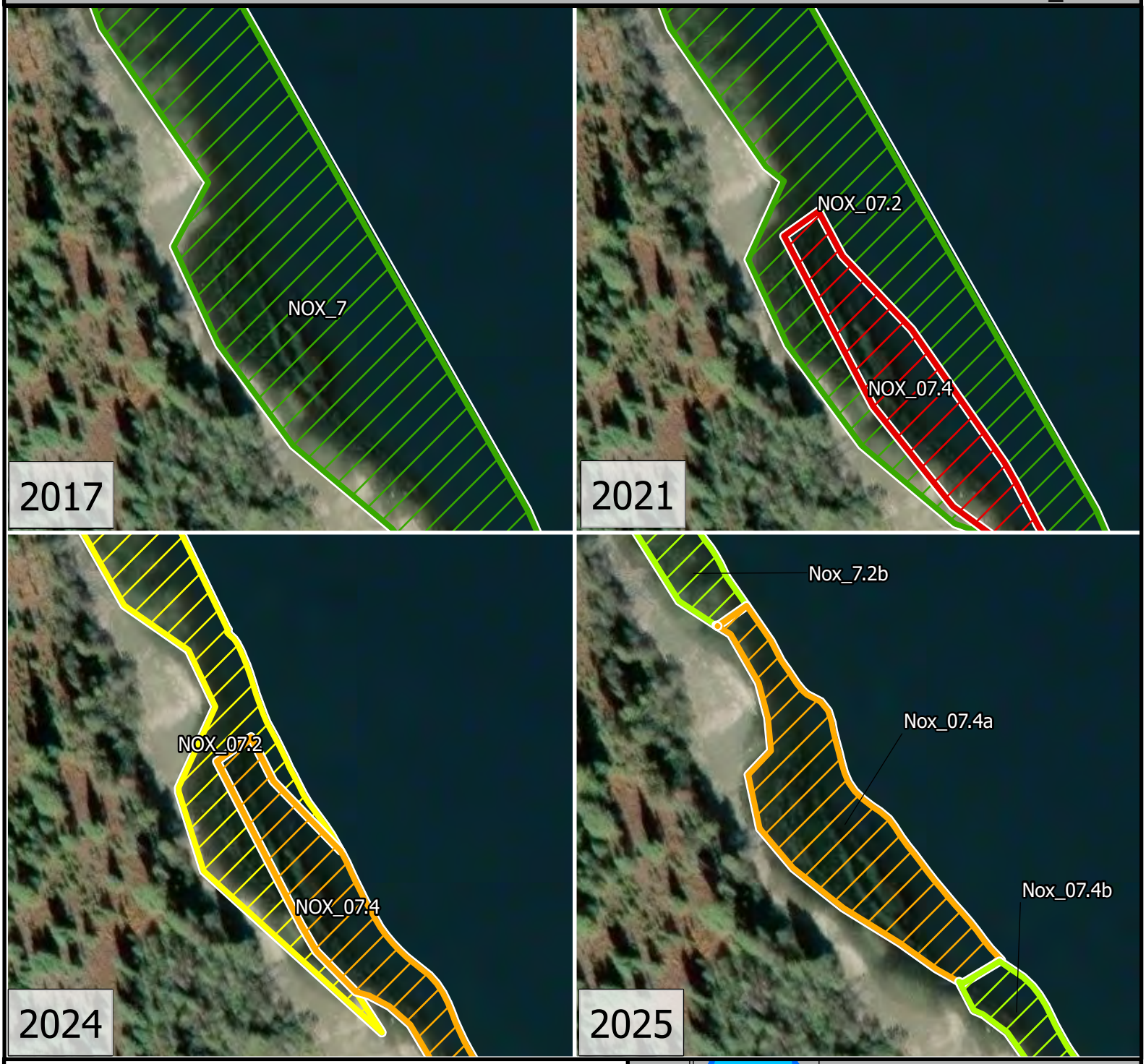

Eurasian Watermilfoil Density

- 0 - 0% - No EWM
- 1 - 1%-20%
- 2 - 21-40%
- 3 - 41-60%
- 4 - 61-80%
- 5 - 81-100%

N

Map Produced by: AIS Bureau
2025ReservoirWideNoxonCabinetGorge_2.0.aprx

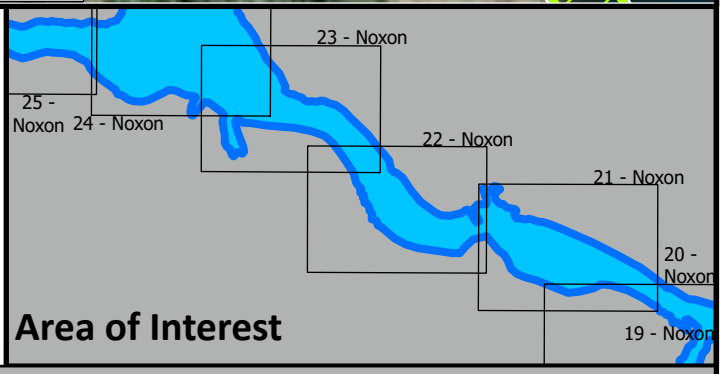

Administrative boundaries and FWP sampling data from Montana Fish, Wildlife & Parks, Helena, MT. Background Imagery from ESRI

0 35 70
Yards

Eurasian watermilfoil bed surveys among years

MONTANA**FWP**

Delineation and density estimates of beds of Eurasian watermilfoil (Myriophyllum spicatum)

Plot ID: Nox_07.4b

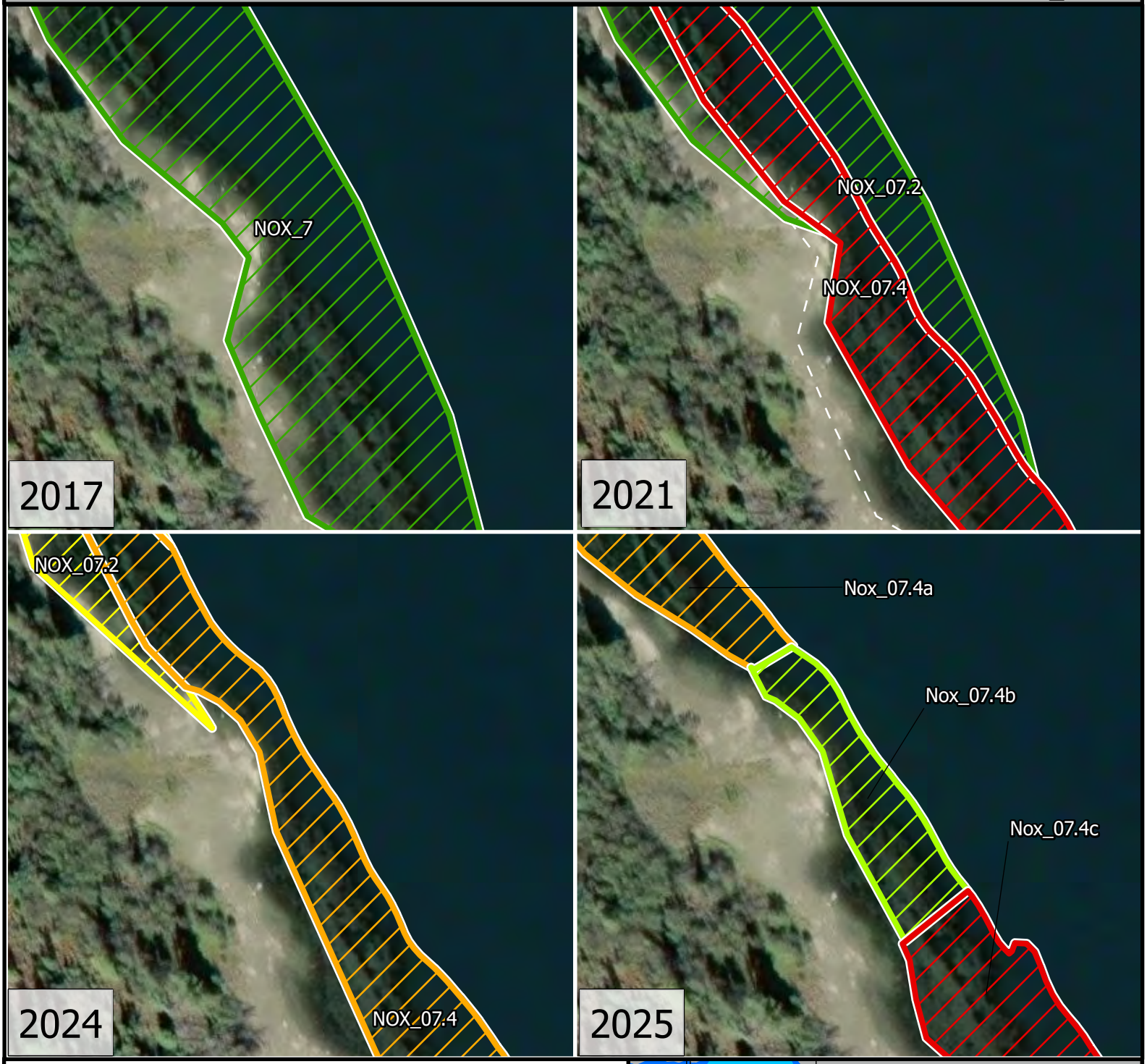

Eurasian Watermilfoil Density

- 0 - 0% - No EWM
- 1 - 1%-20%
- 2 - 21-40%
- 3 - 41-60%
- 4 - 61-80%
- 5 - 81-100%

N

Map Produced by: AIS Bureau
2025ReservoirWideNoxonCabinetGorge_2.0.aprx

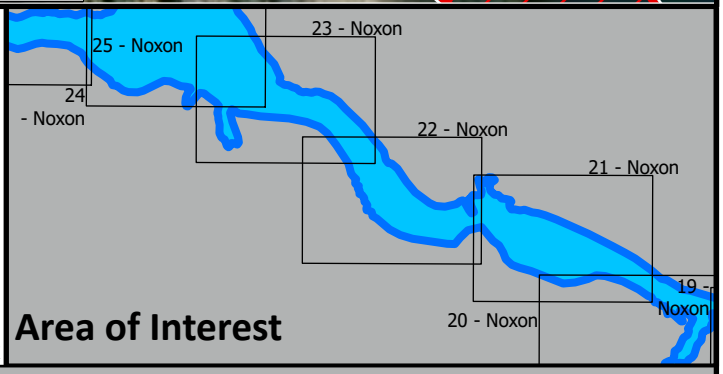

Administrative boundaries and FWP sampling data from Montana Fish, Wildlife & Parks, Helena, MT. Background Imagery from ESRI

0 35 70
Yards

Eurasian watermilfoil bed surveys among years

MONTANA**FWP**

Delineation and density estimates of beds of Eurasian watermilfoil (Myriophyllum spicatum)

Plot ID: Nox_07.4c

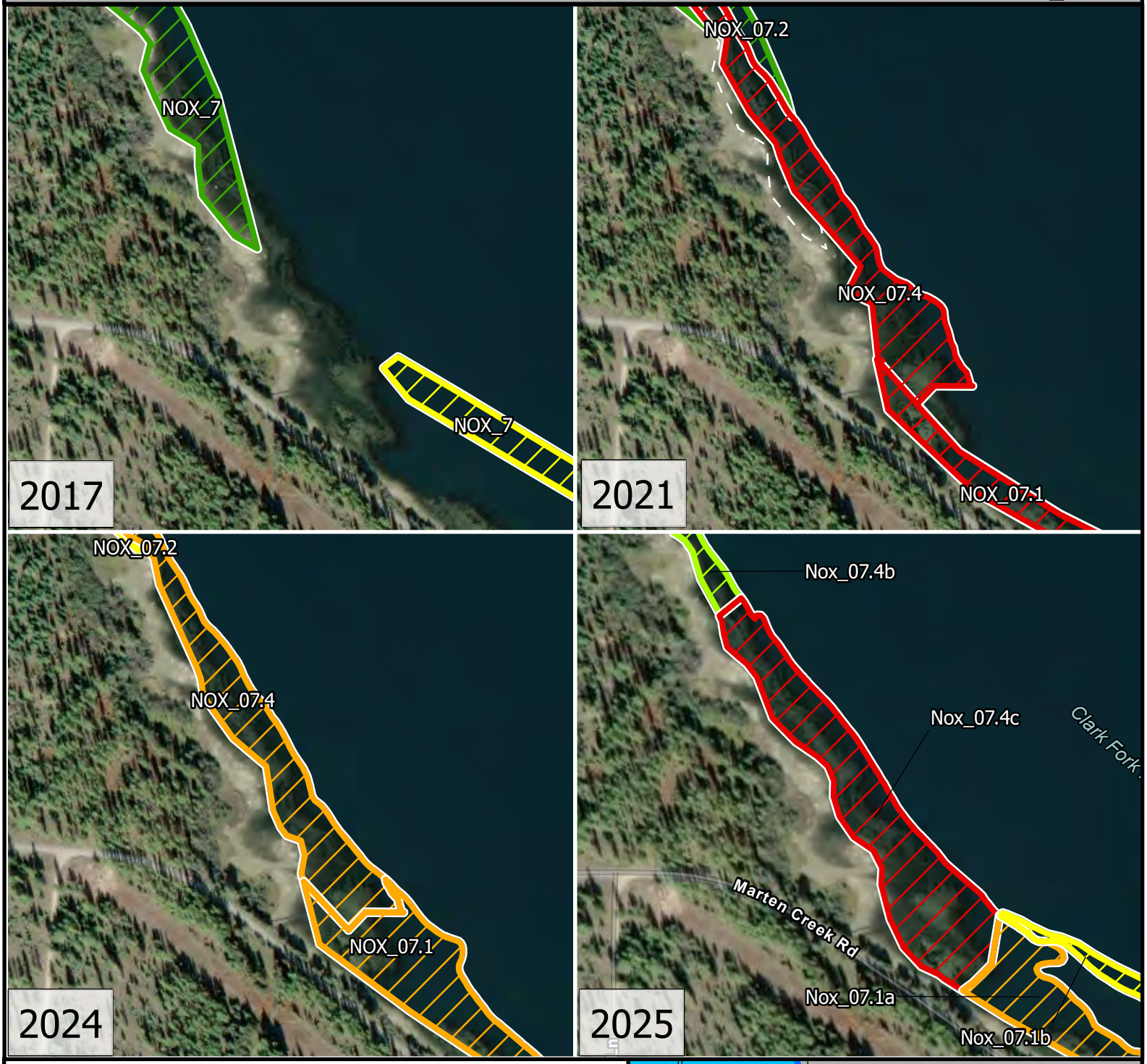

Eurasian Watermilfoil Density

- 0 - 0% - No EWM
- 1 - 1%-20%
- 2 - 21-40%
- 3 - 41-60%
- 4 - 61-80%
- 5 - 81-100%

N

Map Produced by: AIS Bureau
2025ReservoirWideNoxonCabinetGorge_2.0.aprx

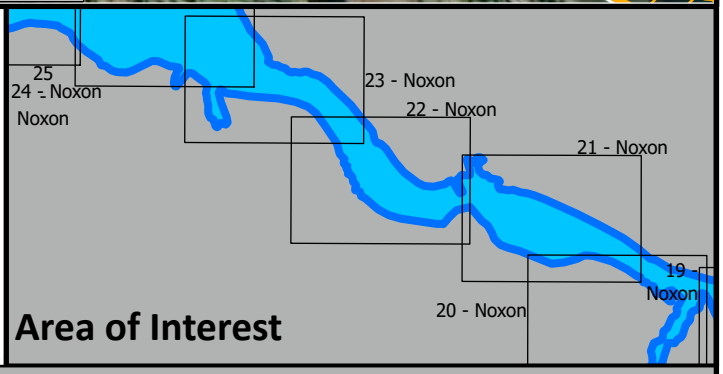

Administrative boundaries and FWP sampling data from Montana Fish, Wildlife & Parks, Helena, MT. Background Imagery from ESRI

0 105 210
Yards

Eurasian watermilfoil bed surveys among years

MONTANA**FWP**

Delineation and density estimates of beds of Eurasian watermilfoil (Myriophyllum spicatum)

Plot ID: NOX_08.1a

Eurasian Watermilfoil Density

- 0 - 0% - No EWM
- 1 - 1%-20%
- 2 - 21-40%
- 3 - 41-60%
- 4 - 61-80%
- 5 - 81-100%

N

Map Produced by: AIS Bureau

2025ReservoirWideNoxonCabinetGorge_2.0.aprx

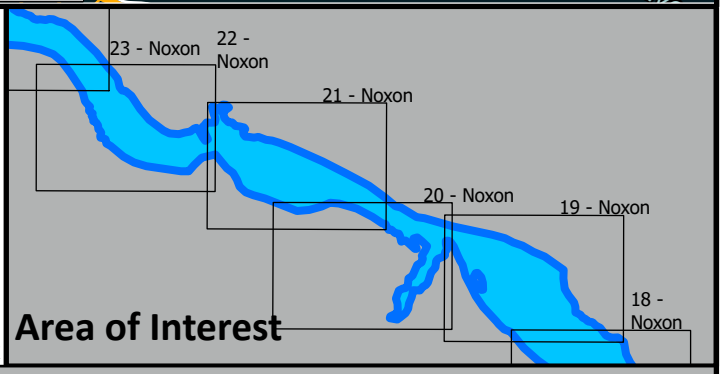

Administrative boundaries and FWP sampling data from Montana Fish, Wildlife & Parks, Helena, MT. Background Imagery from ESRI

0 90 180

Yards

Eurasian watermilfoil bed surveys among years

MONTANA**FWP**

Delineation and density estimates of beds of Eurasian watermilfoil (Myriophyllum spicatum)

Plot ID: NOX_08.1b

Eurasian Watermilfoil Density

- 0 - 0% - No EWM
- 1 - 1%-20%
- 2 - 21-40%
- 3 - 41-60%
- 4 - 61-80%
- 5 - 81-100%

N

Map Produced by: AIS Bureau
2025ReservoirWideNoxonCabinetGorge_2.0.aprx

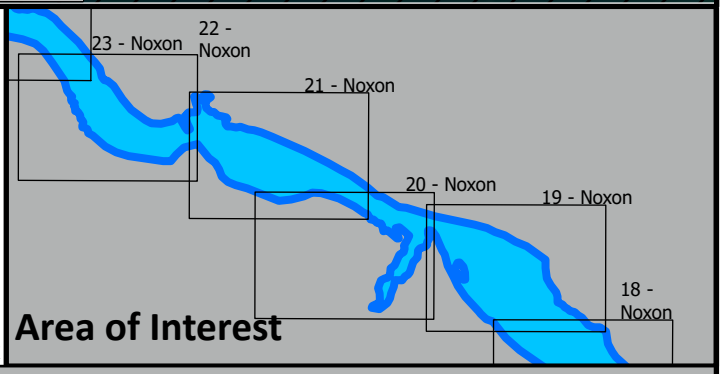

Administrative boundaries and FWP sampling data from Montana Fish, Wildlife & Parks, Helena, MT. Background Imagery from ESRI

0 10 20
Yards

Eurasian watermilfoil bed surveys among years

MONTANA**FWP**

Delineation and density estimates of beds of Eurasian watermilfoil (Myriophyllum spicatum)

Plot ID: NOX_08.1c

Eurasian Watermilfoil Density

- 0 - 0% - No EWM
- 1 - 1%-20%
- 2 - 21-40%
- 3 - 41-60%
- 4 - 61-80%
- 5 - 81-100%

N

Map Produced by: AIS Bureau
2025ReservoirWideNoxonCabinetGorge_2.0.aprx

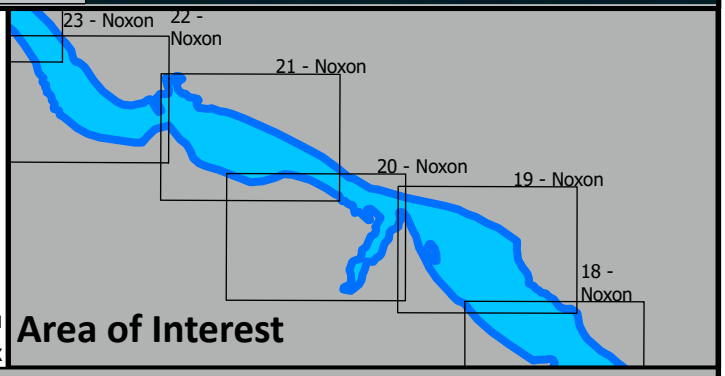

Administrative boundaries and FWP sampling data from Montana Fish, Wildlife & Parks, Helena, MT. Background Imagery from ESRI

0 20 40
Yards

Eurasian watermilfoil bed surveys among years

MONTANA**FWP**

Delineation and density estimates of beds of Eurasian watermilfoil (Myriophyllum spicatum)

Plot ID: NOX_08.1d

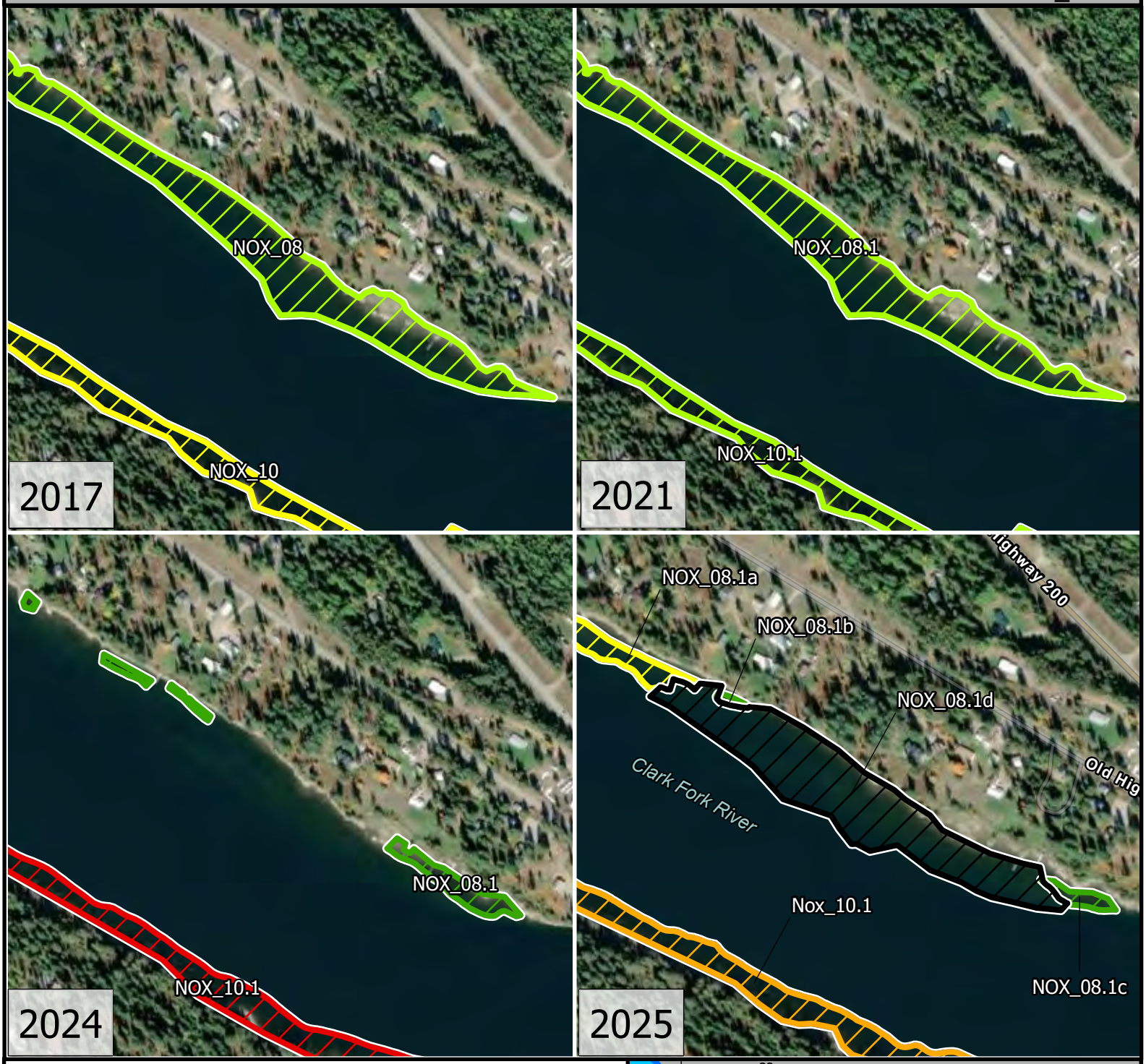

Eurasian Watermilfoil Density

- 0 - 0% - No EWM
- 1 - 1%-20%
- 2 - 21-40%
- 3 - 41-60%
- 4 - 61-80%
- 5 - 81-100%

N

Map Produced by: AIS Bureau
2025ReservoirWideNoxonCabinetGorge_2.0.aprx

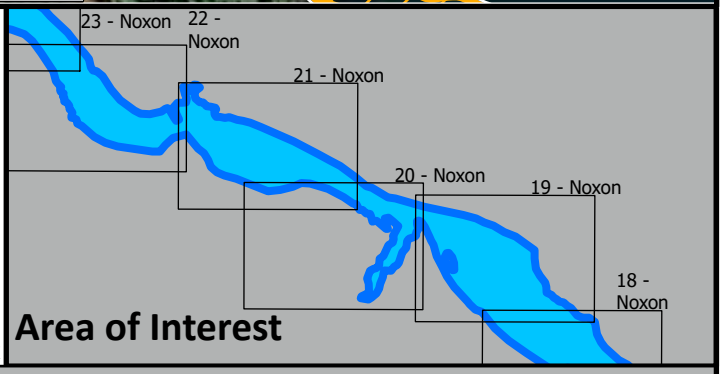

Administrative boundaries and FWP sampling data from Montana Fish, Wildlife & Parks, Helena, MT. Background Imagery from ESRI

0 115 230
Yards

Eurasian watermilfoil bed surveys among years

MONTANA**FWP**

Delineation and density estimates of beds of Eurasian watermilfoil (Myriophyllum spicatum)

Plot ID: Nox_09.1

Eurasian Watermilfoil Density

- 0 - 0% - No EWM
- 1 - 1%-20%
- 2 - 21-40%
- 3 - 41-60%
- 4 - 61-80%
- 5 - 81-100%

N

Map Produced by: AIS Bureau
2025ReservoirWideNoxonCabinetGorge_2.0.aprx

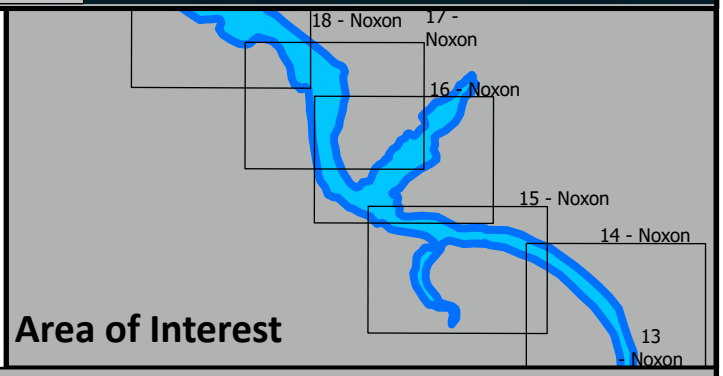

Administrative boundaries and FWP sampling data from Montana Fish, Wildlife & Parks, Helena, MT. Background Imagery from ESRI

0 45 90
Yards

Eurasian watermilfoil bed surveys among years

MONTANA**FWP**

Delineation and density estimates of beds of Eurasian watermilfoil (Myriophyllum spicatum)

Plot ID: Nox_09.2

Eurasian Watermilfoil Density

- 0 - 0% - No EWM
- 1 - 1%-20%
- 2 - 21-40%
- 3 - 41-60%
- 4 - 61-80%
- 5 - 81-100%

N

Map Produced by: AIS Bureau
2025ReservoirWideNoxonCabinetGorge_2.0.aprx

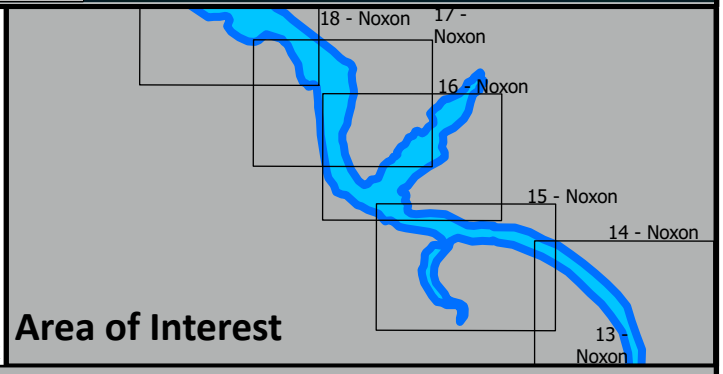

Administrative boundaries and FWP sampling data from Montana Fish, Wildlife & Parks, Helena, MT. Background Imagery from ESRI

0 20 40
Yards

Eurasian watermilfoil bed surveys among years

MONTANA**FWP**

Delineation and density estimates of beds of Eurasian watermilfoil (Myriophyllum spicatum)

Plot ID: Nox_09.3

Eurasian Watermilfoil Density

- 0 - 0% - No EWM
- 1 - 1%-20%
- 2 - 21-40%
- 3 - 41-60%
- 4 - 61-80%
- 5 - 81-100%

N

Map Produced by: AIS Bureau
2025ReservoirWideNoxonCabinetGorge_2.0.aprx

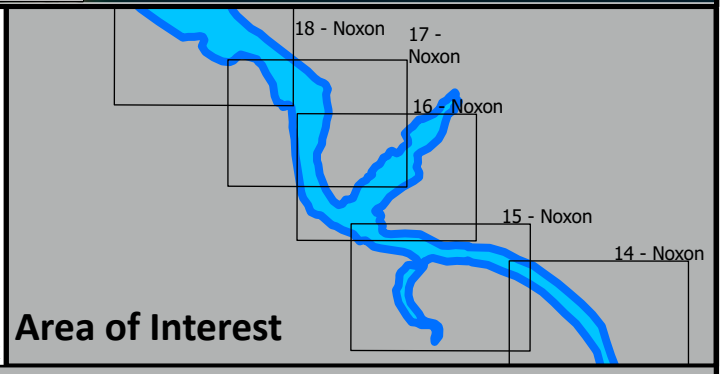

Administrative boundaries and FWP sampling data from Montana Fish, Wildlife & Parks, Helena, MT. Background Imagery from ESRI

0 35 70
Yards

Eurasian watermilfoil bed surveys among years

MONTANA**FWP**

Delineation and density estimates of beds of Eurasian watermilfoil (Myriophyllum spicatum)

Plot ID: Nox_10.1

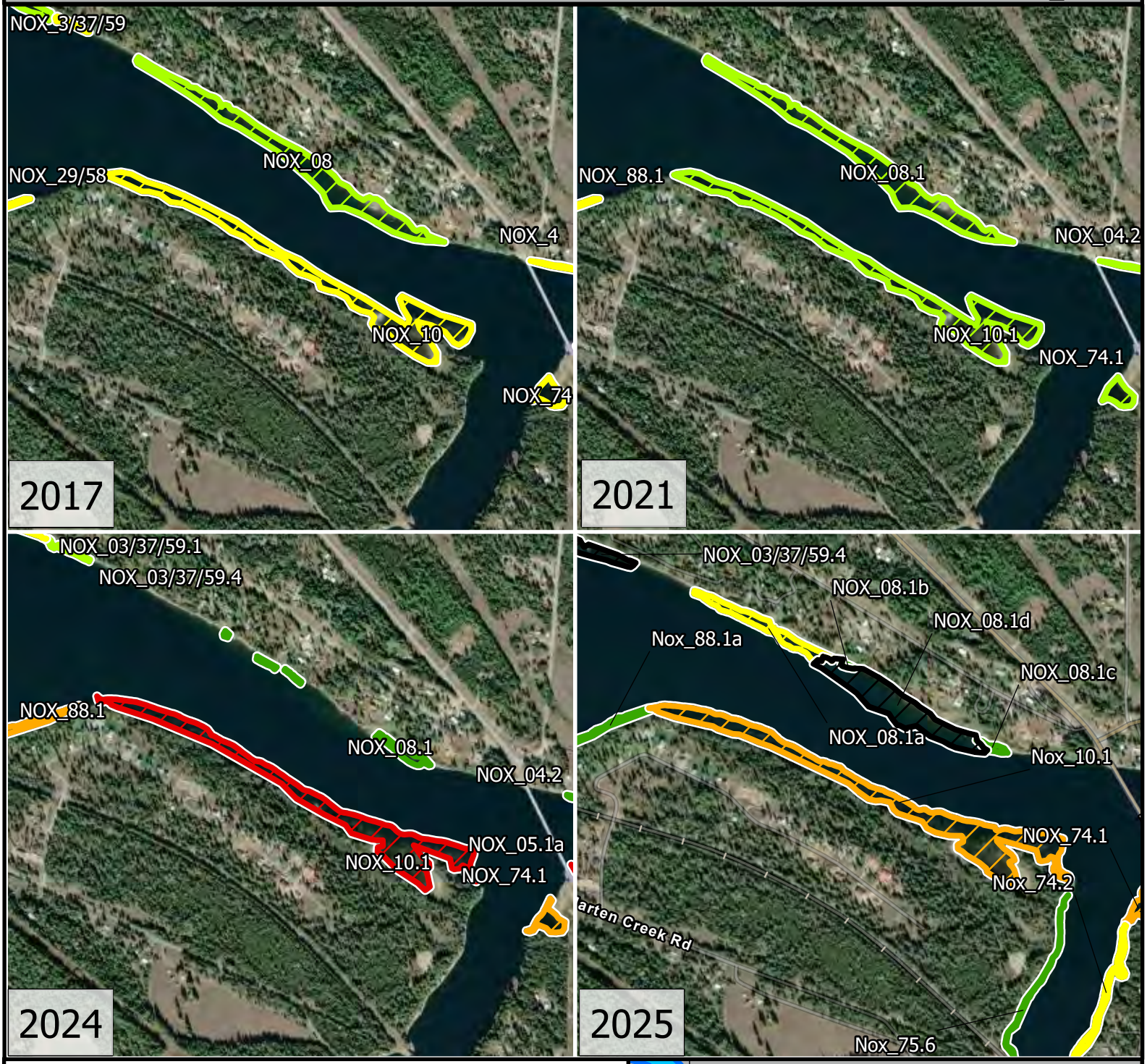

Eurasian Watermilfoil Density

- 0 - 0% - No EWM
- 1 - 1%-20%
- 2 - 21-40%
- 3 - 41-60%
- 4 - 61-80%
- 5 - 81-100%

N

Map Produced by: AIS Bureau
2025ReservoirWideNoxonCabinetGorge_2.0.aprx

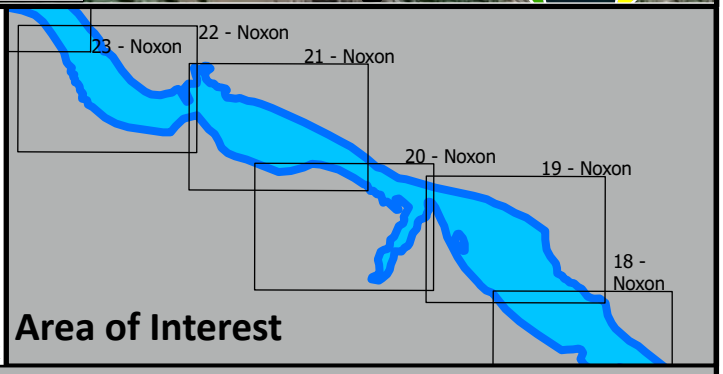

Administrative boundaries and FWP sampling data from Montana Fish, Wildlife & Parks, Helena, MT. Background Imagery from ESRI

0 280 560
Yards

Eurasian watermilfoil bed surveys among years

MONTANA**FWP**

Delineation and density estimates of beds of Eurasian watermilfoil (Myriophyllum spicatum)

Plot ID: Nox_11.1

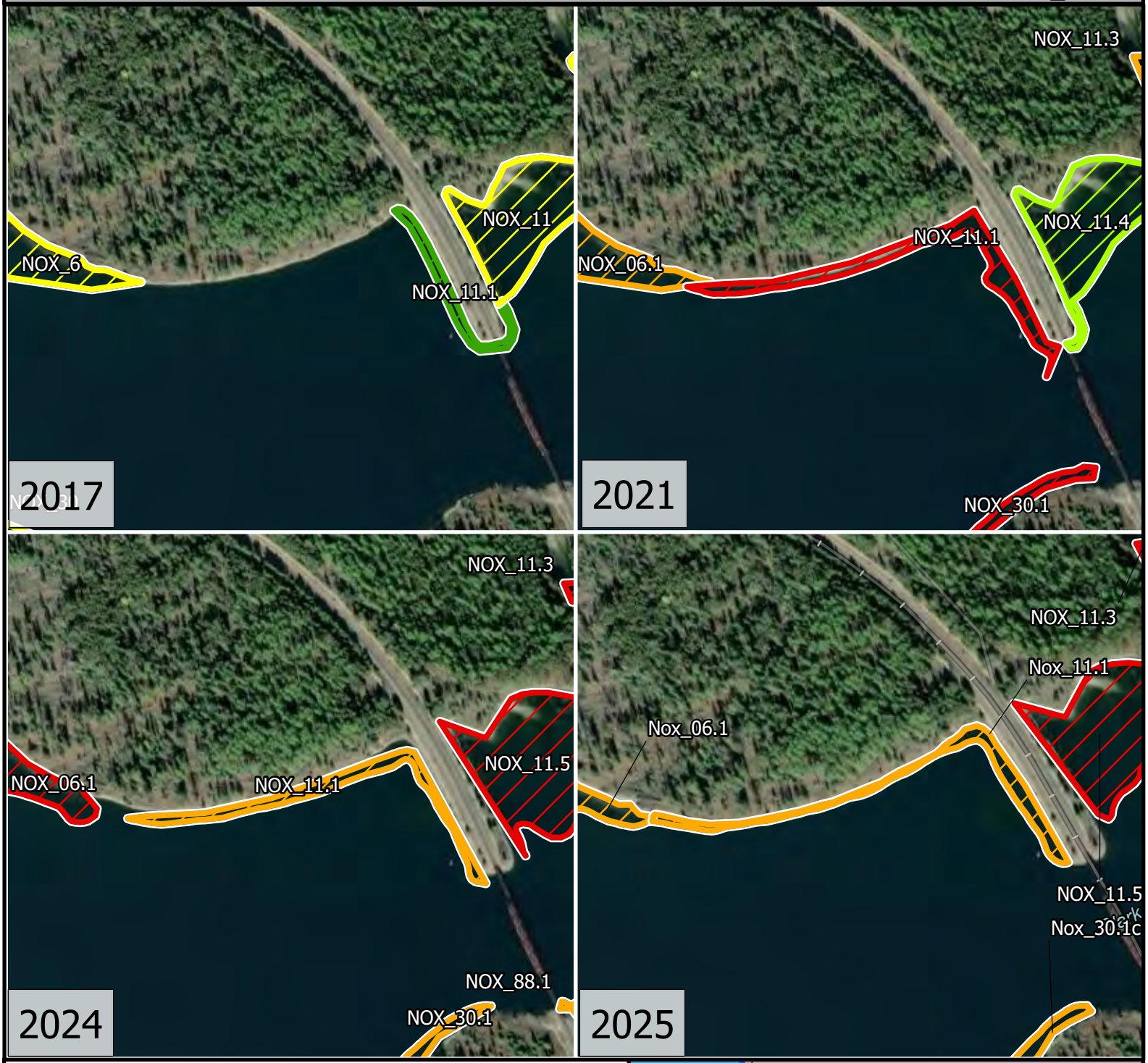

Eurasian Watermilfoil Density

- 0 - 0% - No EWM
- 1 - 1%-20%
- 2 - 21-40%
- 3 - 41-60%
- 4 - 61-80%
- 5 - 81-100%

N

Map Produced by: AIS Bureau
2025ReservoirWideNoxonCabinetGorge_2.0.aprx

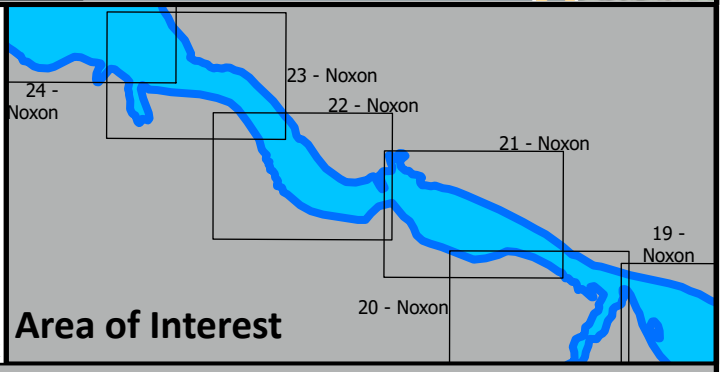

Administrative boundaries and FWP sampling data from Montana Fish, Wildlife & Parks, Helena, MT. Background Imagery from ESRI

0 115 230
Yards

Eurasian watermilfoil bed surveys among years

MONTANA**FWP**

Delineation and density estimates of beds of Eurasian watermilfoil (Myriophyllum spicatum)

Plot ID: NOX_11.2

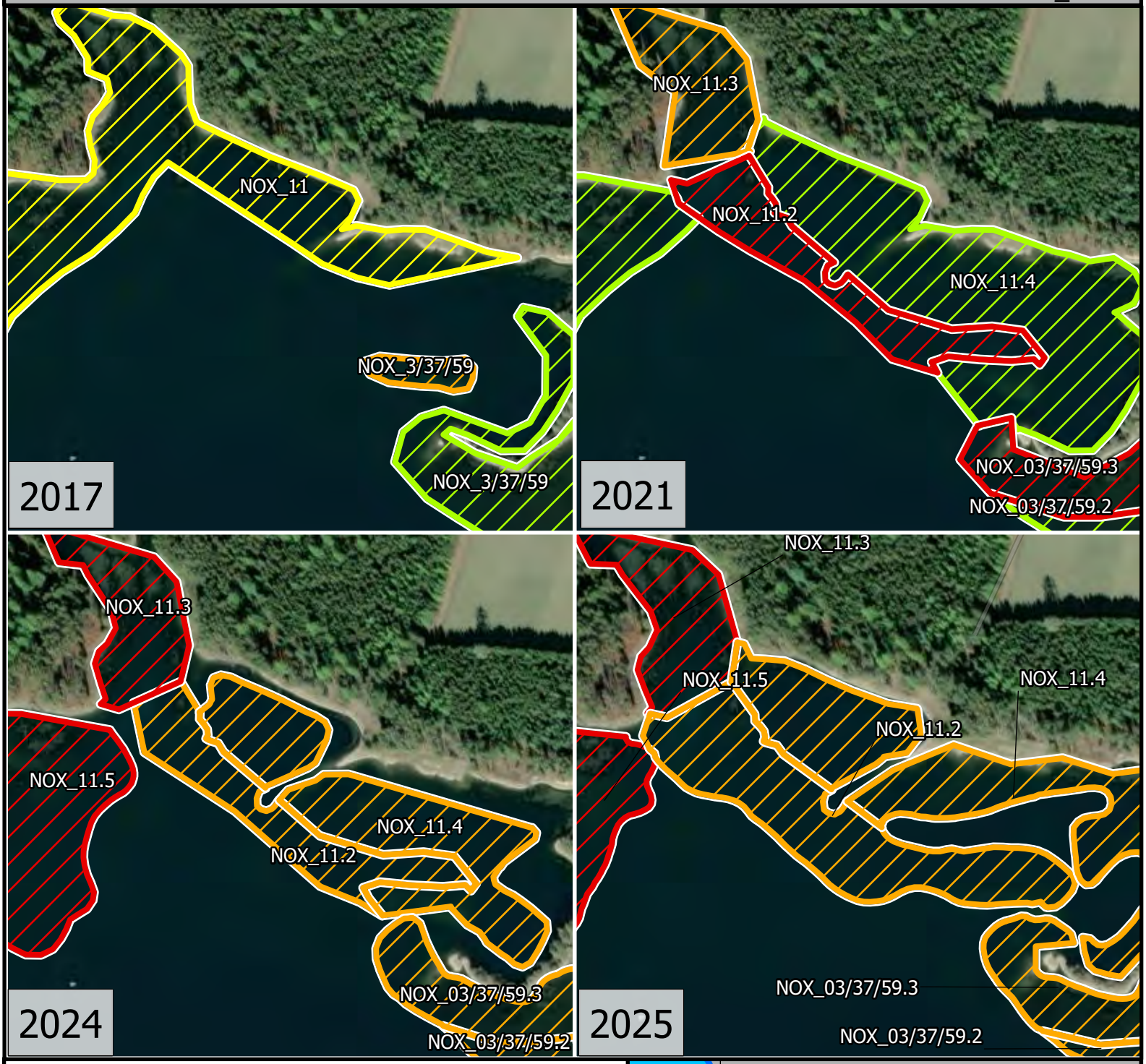

Eurasian Watermilfoil Density

- 0 - 0% - No EWM
- 1 - 1%-20%
- 2 - 21-40%
- 3 - 41-60%
- 4 - 61-80%
- 5 - 81-100%

N

Map Produced by: AIS Bureau

2025ReservoirWideNoxonCabinetGorge_2.0.aprx

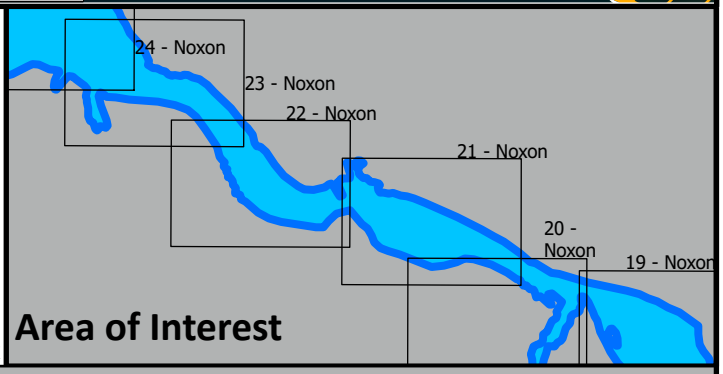

Administrative boundaries and FWP sampling data from Montana Fish, Wildlife & Parks, Helena, MT. Background Imagery from ESRI

0 70 140

Yards

Eurasian watermilfoil bed surveys among years

MONTANA**FWP**

Delineation and density estimates of beds of Eurasian watermilfoil (Myriophyllum spicatum)

Plot ID: NOX_11.3

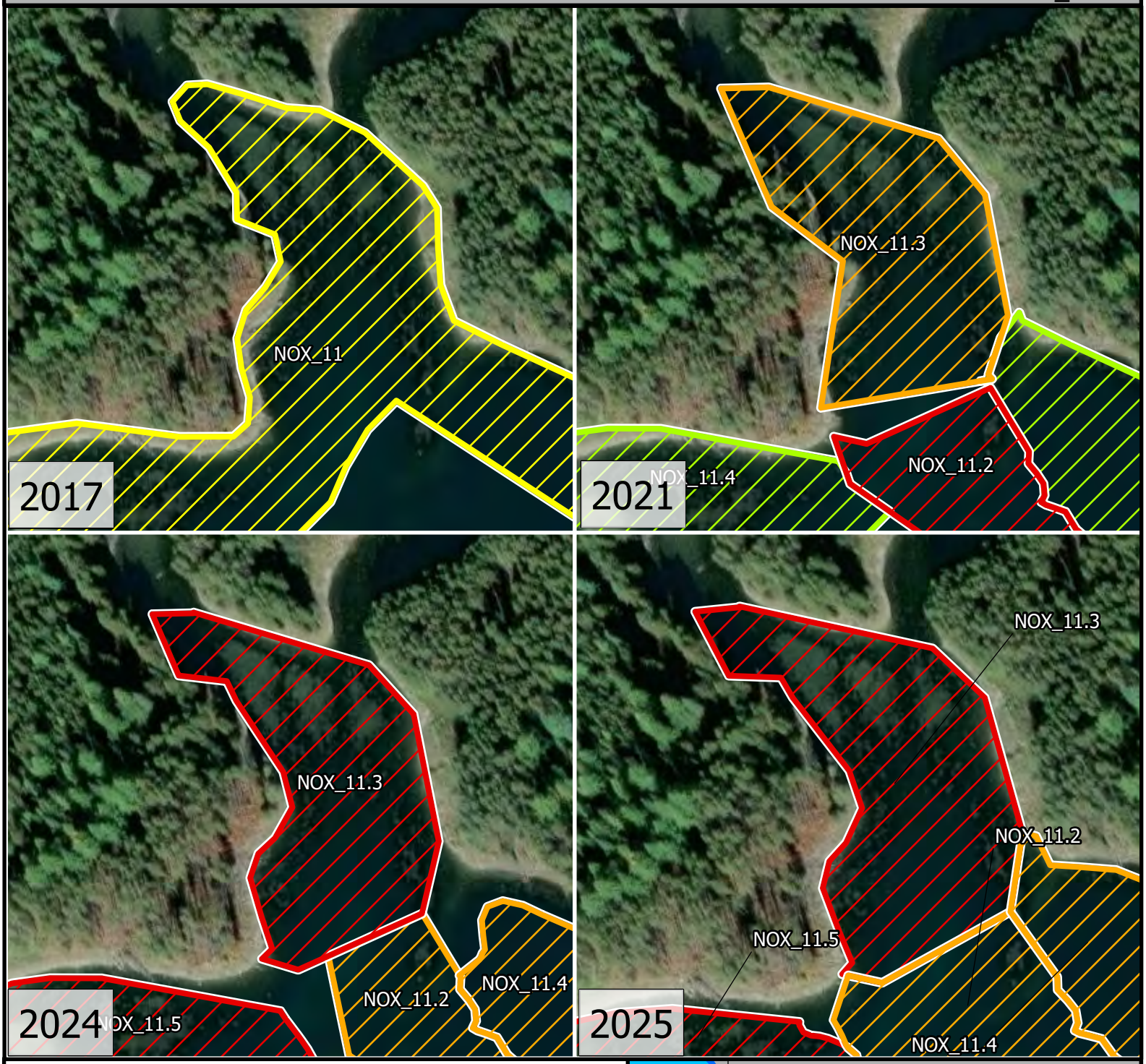

Eurasian Watermilfoil Density

- 0 - 0% - No EWM
- 1 - 1%-20%
- 2 - 21-40%
- 3 - 41-60%
- 4 - 61-80%
- 5 - 81-100%

N

Map Produced by: AIS Bureau
2025ReservoirWideNoxonCabinetGorge_2.0.aprx

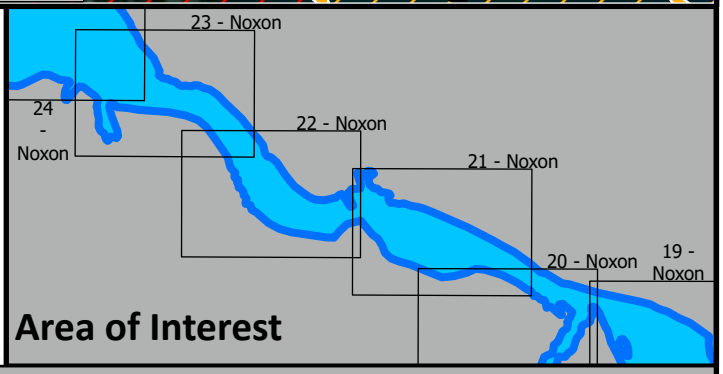

Administrative boundaries and FWP sampling data from Montana Fish, Wildlife & Parks, Helena, MT. Background Imagery from ESRI

Yards 0 35 70

Eurasian watermilfoil bed surveys among years

MONTANA**FWP**

Delineation and density estimates of beds of Eurasian watermilfoil (Myriophyllum spicatum)

Plot ID: NOX_11.4

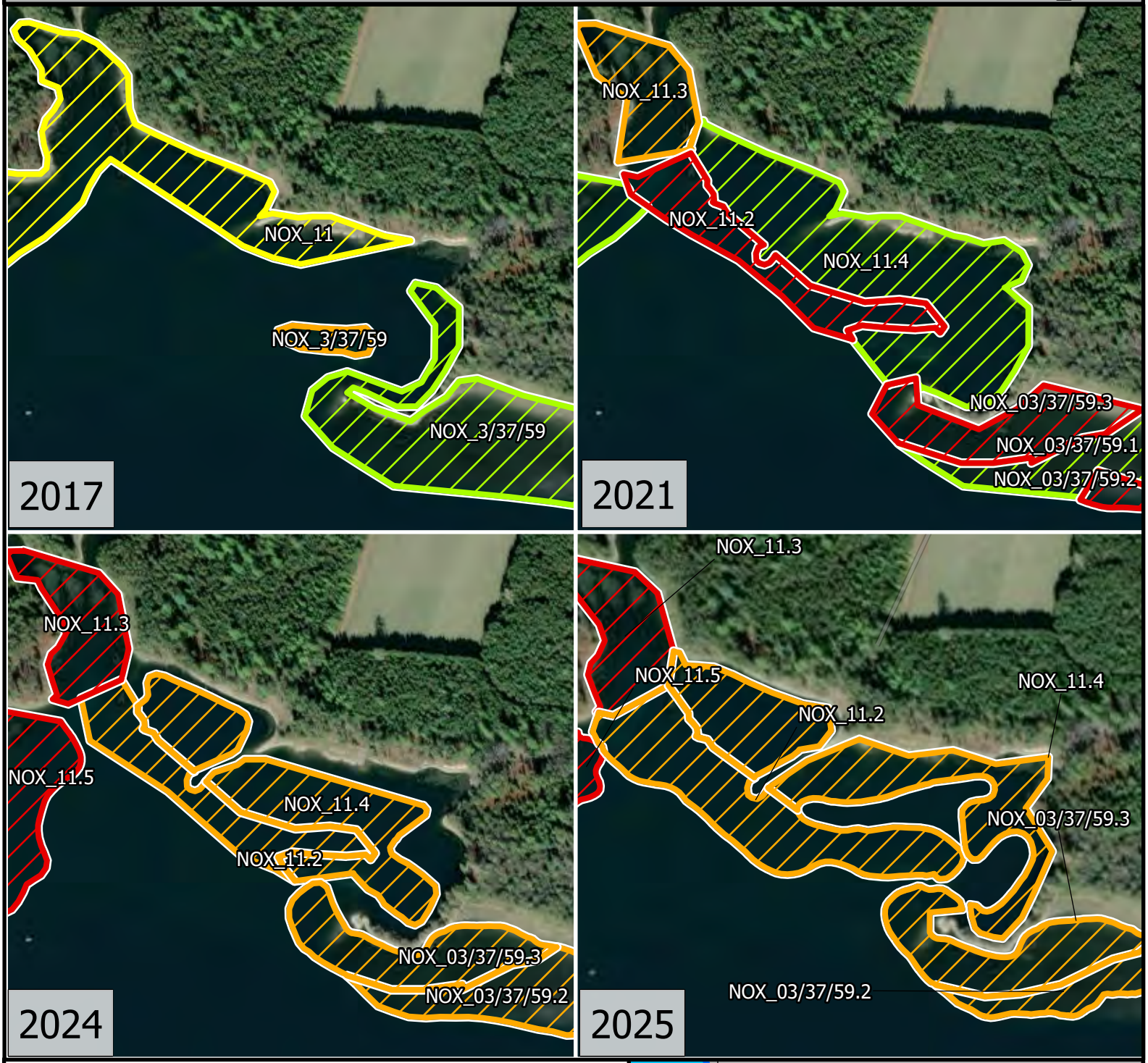

Eurasian Watermilfoil Density

- 0 - 0% - No EWM
- 1 - 1%-20%
- 2 - 21-40%
- 3 - 41-60%
- 4 - 61-80%
- 5 - 81-100%

N

Map Produced by: AIS Bureau
2025ReservoirWideNoxonCabinetGorge_2.0.aprx

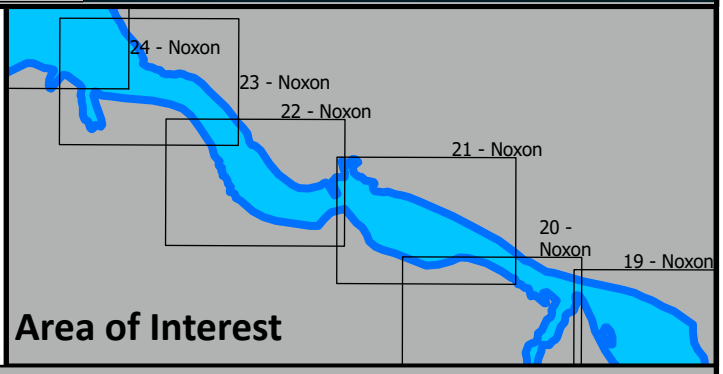

Administrative boundaries and FWP sampling data from Montana Fish, Wildlife & Parks, Helena, MT. Background Imagery from ESRI

0 80 160
Yards

Eurasian watermilfoil bed surveys among years

MONTANA**FWP**

Delineation and density estimates of beds of Eurasian watermilfoil (Myriophyllum spicatum)

Plot ID: NOX_11.5

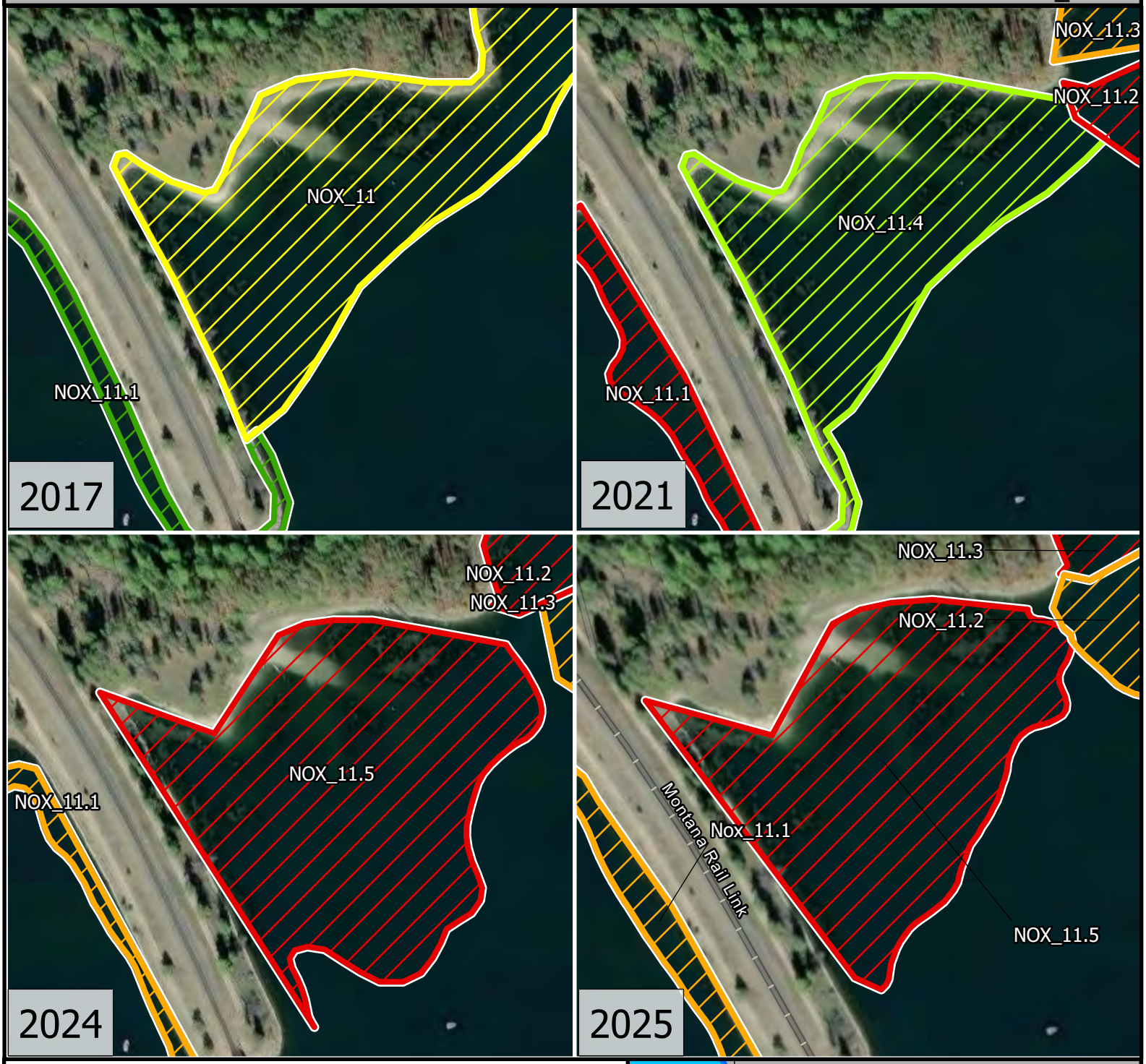

Eurasian Watermilfoil Density

- 0 - 0% - No EWM
- 1 - 1%-20%
- 2 - 21-40%
- 3 - 41-60%
- 4 - 61-80%
- 5 - 81-100%

N

Map Produced by: AIS Bureau
2025ReservoirWideNoxonCabinetGorge_2.0.aprx

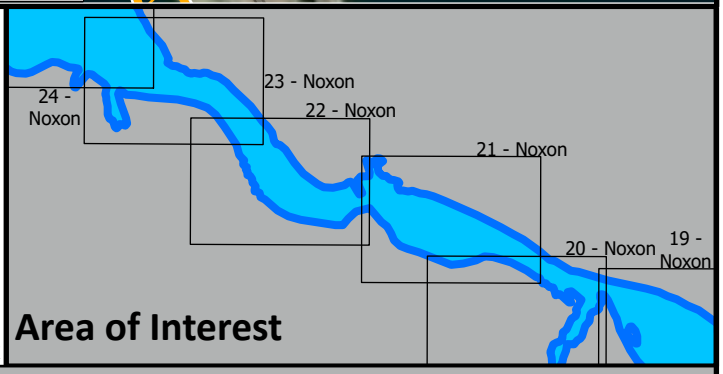

Administrative boundaries and FWP sampling data from Montana Fish, Wildlife & Parks, Helena, MT. Background Imagery from ESRI

0 45 90
Yards

Eurasian watermilfoil bed surveys among years

MONTANA**FWP**

Delineation and density estimates of beds of Eurasian watermilfoil (Myriophyllum spicatum)

Plot ID: Nox_12.1a

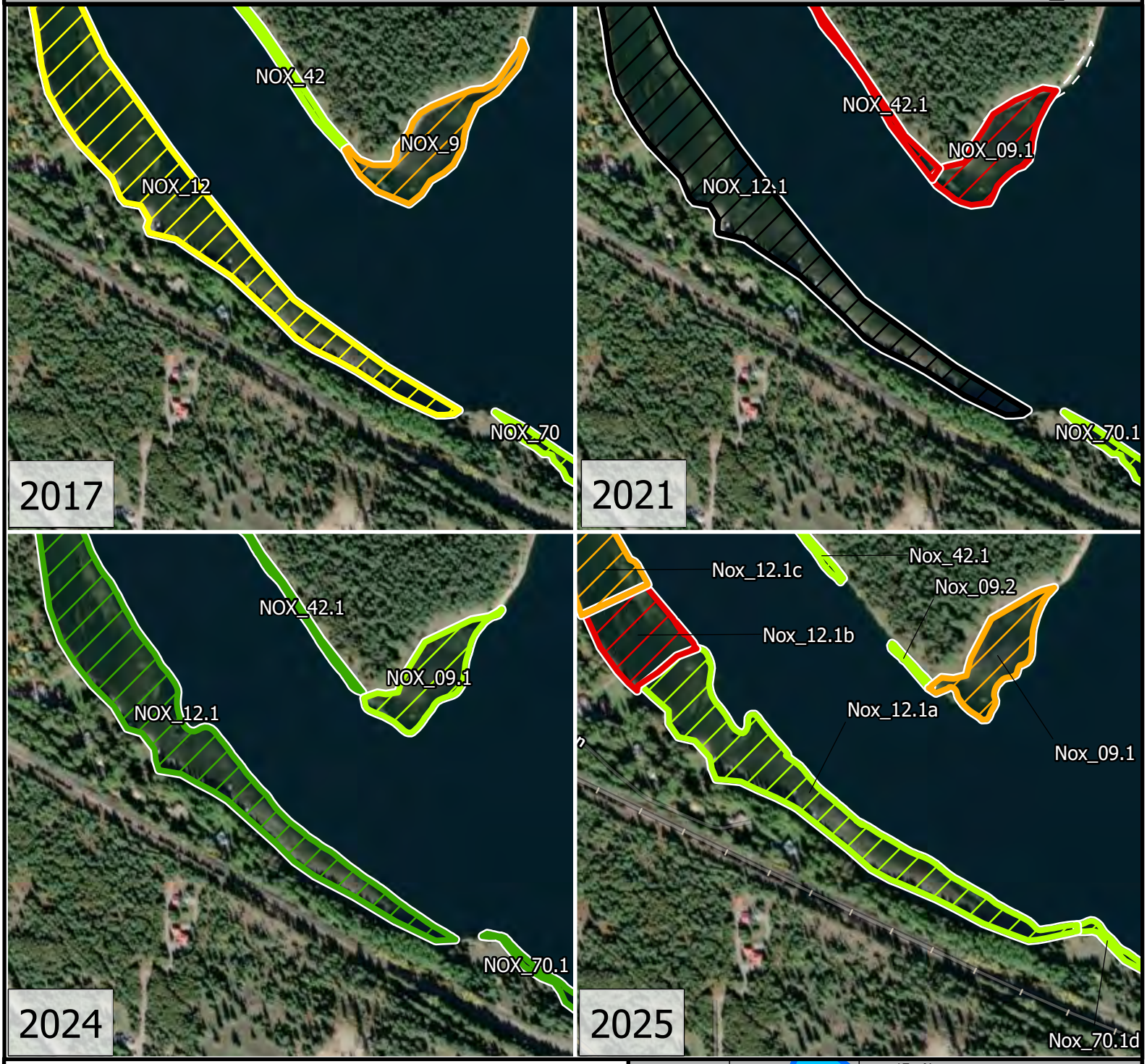

Eurasian Watermilfoil Density

- 0 - 0% - No EWM
- 1 - 1%-20%
- 2 - 21-40%
- 3 - 41-60%
- 4 - 61-80%
- 5 - 81-100%

N

Map Produced by: AIS Bureau
2025ReservoirWideNoxonCabinetGorge_2.0.aprx

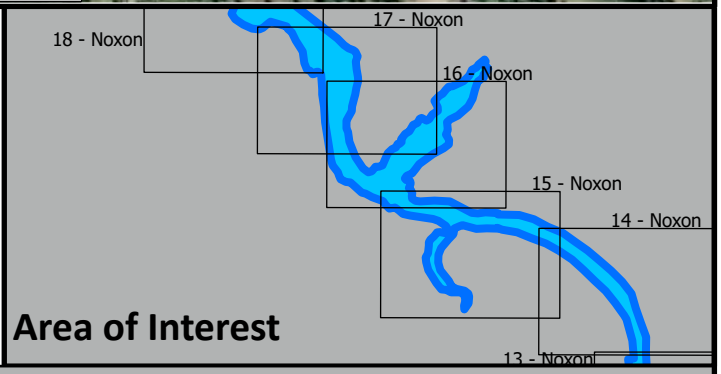

Administrative boundaries and FWP sampling data from Montana Fish, Wildlife & Parks, Helena, MT. Background Imagery from ESRI

0 125 250
Yards

Eurasian watermilfoil bed surveys among years

MONTANA**FWP**

Delineation and density estimates of beds of Eurasian watermilfoil (Myriophyllum spicatum)

Plot ID: Nox_12.1b

Eurasian Watermilfoil Density

- 0 - 0% - No EWM
- 1 - 1%-20%
- 2 - 21-40%
- 3 - 41-60%
- 4 - 61-80%
- 5 - 81-100%

N

Map Produced by: AIS Bureau
2025ReservoirWideNoxonCabinetGorge_2.0.aprx

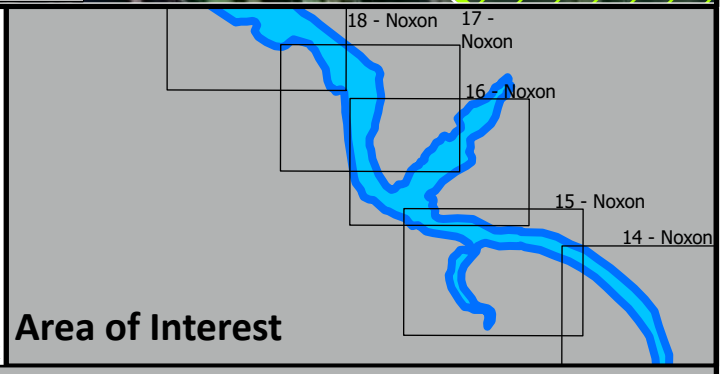

Administrative boundaries and FWP sampling data from Montana Fish, Wildlife & Parks, Helena, MT. Background Imagery from ESRI

Yards 0 35 70

Eurasian watermilfoil bed surveys among years

MONTANA**FWP**

Delineation and density estimates of beds of Eurasian watermilfoil (Myriophyllum spicatum)

Plot ID: Nox_12.1c

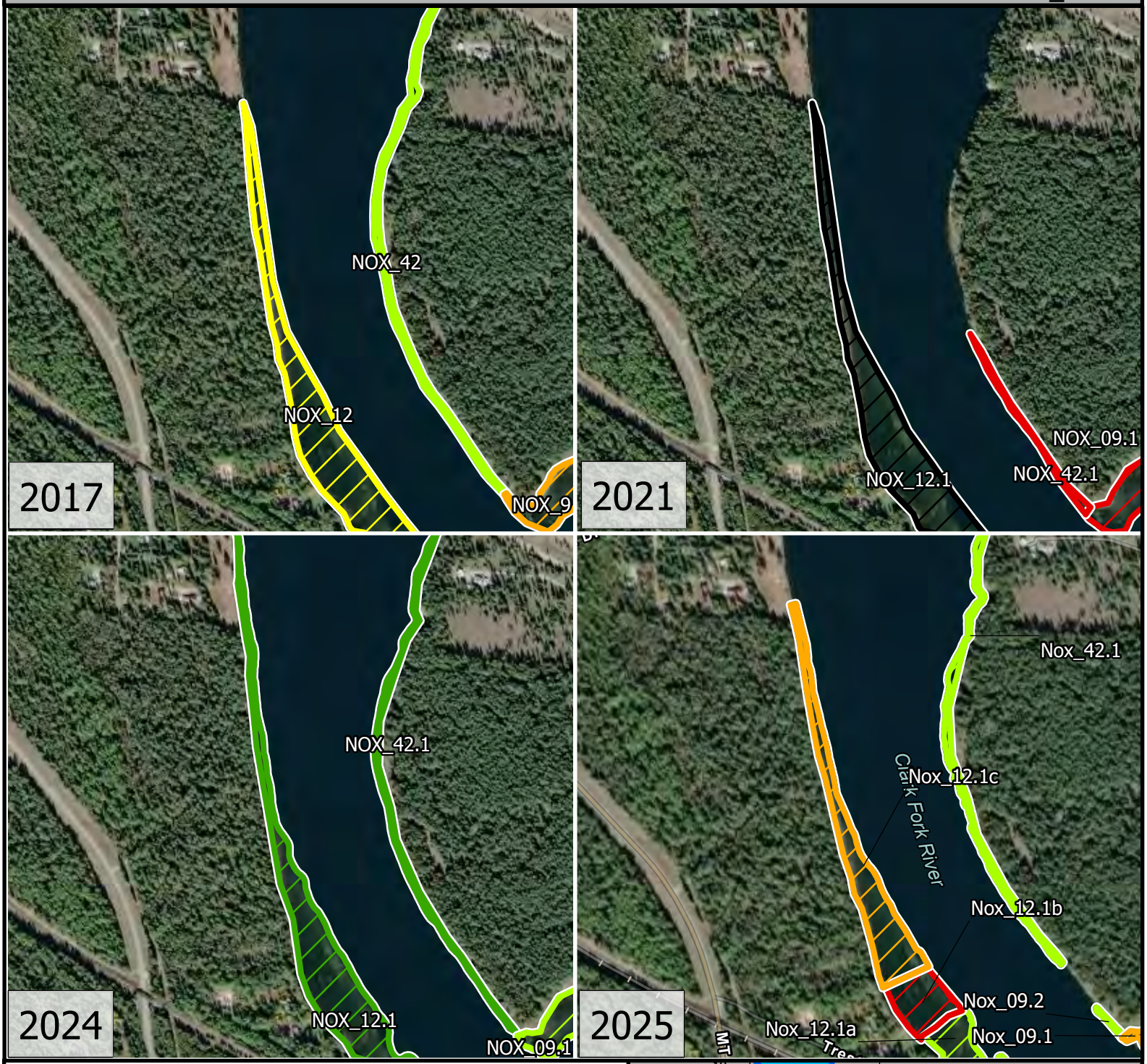

Eurasian Watermilfoil Density

- 0 - 0% - No EWM
- 1 - 1%-20%
- 2 - 21-40%
- 3 - 41-60%
- 4 - 61-80%
- 5 - 81-100%

N

Map Produced by: AIS Bureau
2025ReservoirWideNoxonCabinetGorge_2.0.aprx

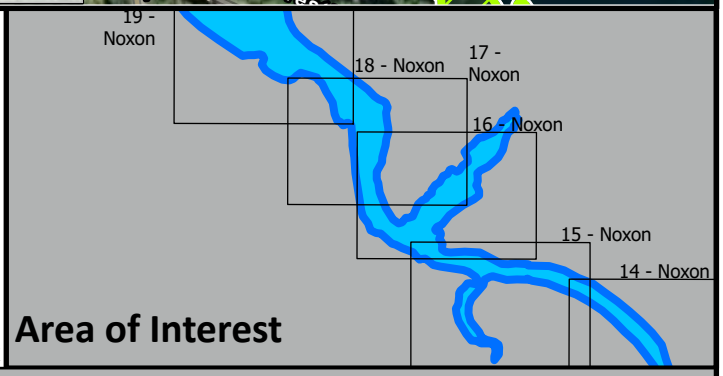

Administrative boundaries and FWP sampling data from Montana Fish, Wildlife & Parks, Helena, MT. Background Imagery from ESRI

0 185 370
Yards

Eurasian watermilfoil bed surveys among years

MONTANA**FWP**

Delineation and density estimates of beds of Eurasian watermilfoil (Myriophyllum spicatum)

Plot ID: Nox_14/25.5

Eurasian Watermilfoil Density

- 0 - 0% - No EWM
- 1 - 1%-20%
- 2 - 21-40%
- 3 - 41-60%
- 4 - 61-80%
- 5 - 81-100%

N

Map Produced by: AIS Bureau
2025ReservoirWideNoxonCabinetGorge_2.0.aprx

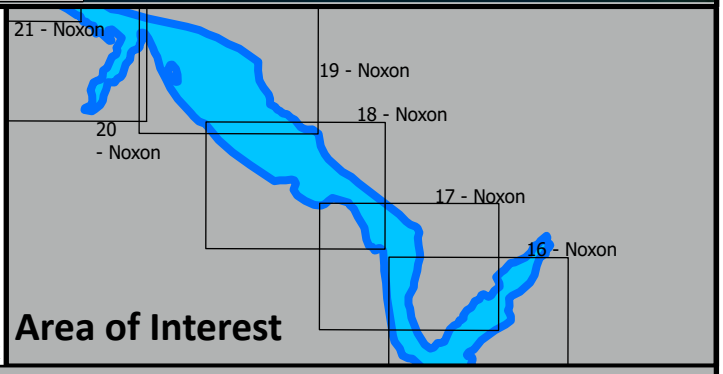

Administrative boundaries and FWP sampling data from Montana Fish, Wildlife & Parks, Helena, MT. Background Imagery from ESRI

0 10 20
Yards

Eurasian watermilfoil bed surveys among years

MONTANA**FWP**

Delineation and density estimates of beds of Eurasian watermilfoil (Myriophyllum spicatum)

Plot ID: Nox_14/26.1

Eurasian Watermilfoil Density

- 0 - 0% - No EWM
- 1 - 1%-20%
- 2 - 21-40%
- 3 - 41-60%
- 4 - 61-80%
- 5 - 81-100%

N

Map Produced by: AIS Bureau
2025ReservoirWideNoxonCabinetGorge_2.0.aprx

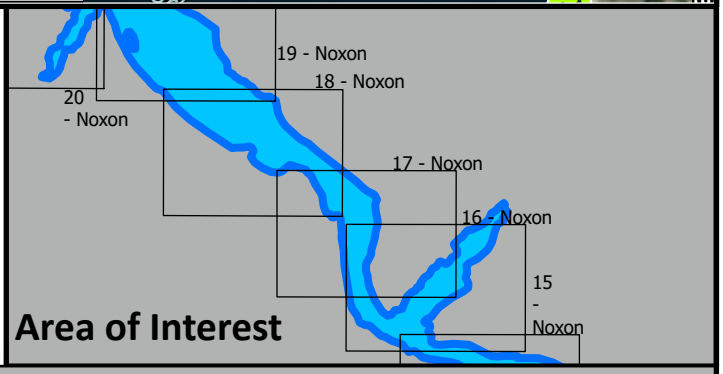

Administrative boundaries and FWP sampling data from Montana Fish, Wildlife & Parks, Helena, MT. Background Imagery from ESRI

0 90 180
Yards

Eurasian watermilfoil bed surveys among years

MONTANA**FWP**

Delineation and density estimates of beds of Eurasian watermilfoil (Myriophyllum spicatum)

Plot ID: Nox_14/26.2

Eurasian Watermilfoil Density

- 0 - 0% - No EWM
- 1 - 1%-20%
- 2 - 21-40%
- 3 - 41-60%
- 4 - 61-80%
- 5 - 81-100%

N

Map Produced by: AIS Bureau
2025ReservoirWideNoxonCabinetGorge_2.0.aprx

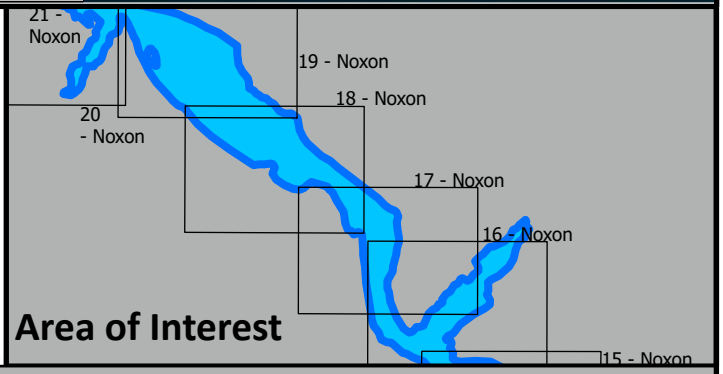

Administrative boundaries and FWP sampling data from Montana Fish, Wildlife & Parks, Helena, MT. Background Imagery from ESRI

0 20 40
Yards

Eurasian watermilfoil bed surveys among years

MONTANA**FWP**

Delineation and density estimates of beds of Eurasian watermilfoil (Myriophyllum spicatum)

Plot ID: Nox_14/26.3

Eurasian Watermilfoil Density

- 0 - 0% - No EWM
- 1 - 1%-20%
- 2 - 21-40%
- 3 - 41-60%
- 4 - 61-80%
- 5 - 81-100%

N

Map Produced by: AIS Bureau
2025ReservoirWideNoxonCabinetGorge_2.0.aprx

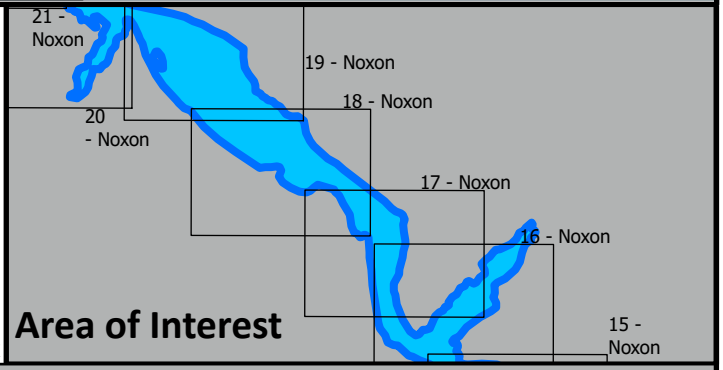

Administrative boundaries and FWP sampling data from Montana Fish, Wildlife & Parks, Helena, MT. Background Imagery from ESRI

0 10 20
Yards

Eurasian watermilfoil bed surveys among years

MONTANA**FWP**

Delineation and density estimates of beds of Eurasian watermilfoil (Myriophyllum spicatum)

Plot ID: Nox_14/26.4

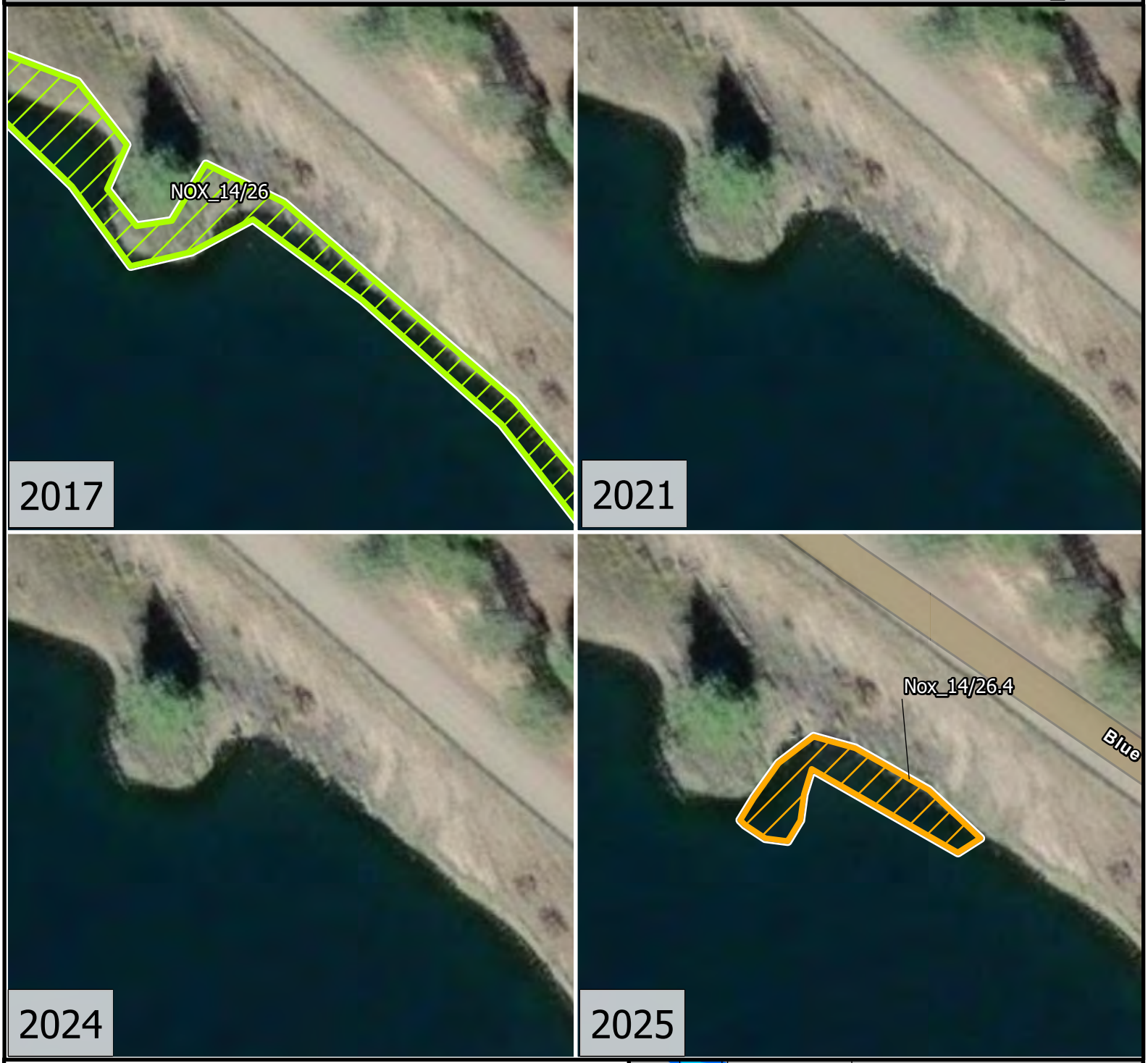

Eurasian Watermilfoil Density

- 0 - 0% - No EWM
- 1 - 1%-20%
- 2 - 21-40%
- 3 - 41-60%
- 4 - 61-80%
- 5 - 81-100%

N

Map Produced by: AIS Bureau
2025ReservoirWideNoxonCabinetGorge_2.0.aprx

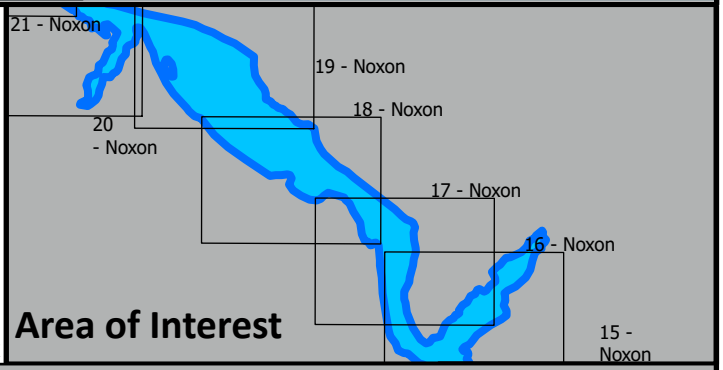

Administrative boundaries and FWP sampling data from Montana Fish, Wildlife & Parks, Helena, MT. Background Imagery from ESRI

0 10 20
Yards

Eurasian watermilfoil bed surveys among years

MONTANA**FWP**

Delineation and density estimates of beds of Eurasian watermilfoil (Myriophyllum spicatum)

Plot ID: Nox_14/26.6

Eurasian Watermilfoil Density

- 0 - 0% - No EWM
- 1 - 1%-20%
- 2 - 21-40%
- 3 - 41-60%
- 4 - 61-80%
- 5 - 81-100%

N

Map Produced by: AIS Bureau
2025ReservoirWideNoxonCabinetGorge_2.0.aprx

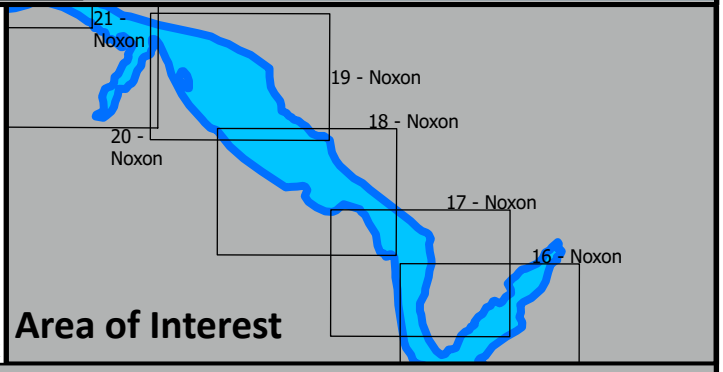

Administrative boundaries and FWP sampling data from Montana Fish, Wildlife & Parks, Helena, MT. Background Imagery from ESRI

0 35 70
Yards

Eurasian watermilfoil bed surveys among years

MONTANA**FWP**

Delineation and density estimates of beds of Eurasian watermilfoil (Myriophyllum spicatum)

Plot ID: NOX_24.1

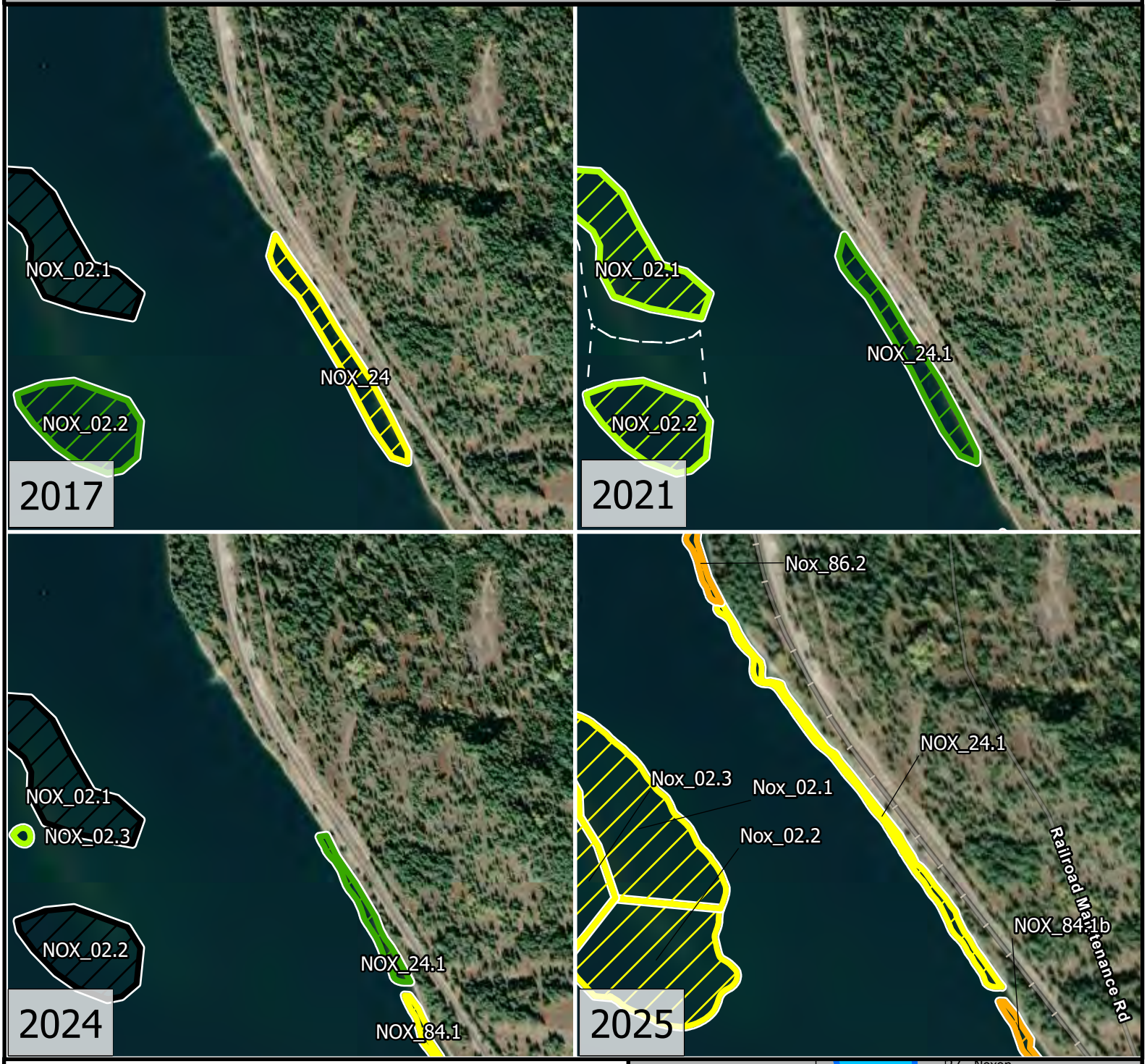

Eurasian Watermilfoil Density

- 0 - 0% - No EWM
- 1 - 1%-20%
- 2 - 21-40%
- 3 - 41-60%
- 4 - 61-80%
- 5 - 81-100%

N

Map Produced by: AIS Bureau
2025ReservoirWideNoxonCabinetGorge_2.0.aprx

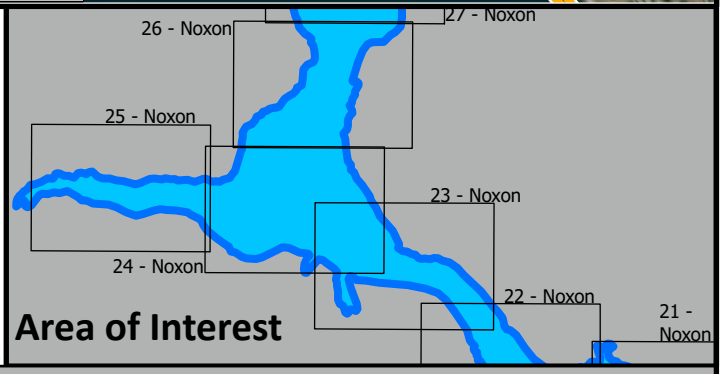

Administrative boundaries and FWP sampling data from Montana Fish, Wildlife & Parks, Helena, MT. Background Imagery from ESRI

0 162.5 325
Yards

Eurasian watermilfoil bed surveys among years

MONTANA**FWP**

Delineation and density estimates of beds of Eurasian watermilfoil (Myriophyllum spicatum)

Plot ID: Nox_2501.1

Eurasian Watermilfoil Density

- 0 - 0% - No EWM
- 1 - 1%-20%
- 2 - 21-40%
- 3 - 41-60%
- 4 - 61-80%
- 5 - 81-100%

N

Map Produced by: AIS Bureau
2025ReservoirWideNoxonCabinetGorge_2.0.aprx

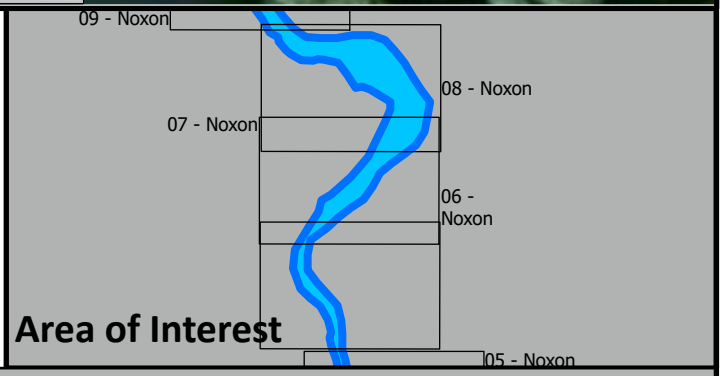

Administrative boundaries and FWP sampling data from Montana Fish, Wildlife & Parks, Helena, MT. Background Imagery from ESRI

0 10 20
Yards

Eurasian watermilfoil bed surveys among years

MONTANA**FWP**

Delineation and density estimates of beds of Eurasian watermilfoil (Myriophyllum spicatum)

Plot ID: Nox_2502.1

Eurasian Watermilfoil Density

- 0 - 0% - No EWM
- 1 - 1%-20%
- 2 - 21-40%
- 3 - 41-60%
- 4 - 61-80%
- 5 - 81-100%

N

Map Produced by: AIS Bureau
2025ReservoirWideNoxonCabinetGorge_2.0.aprx

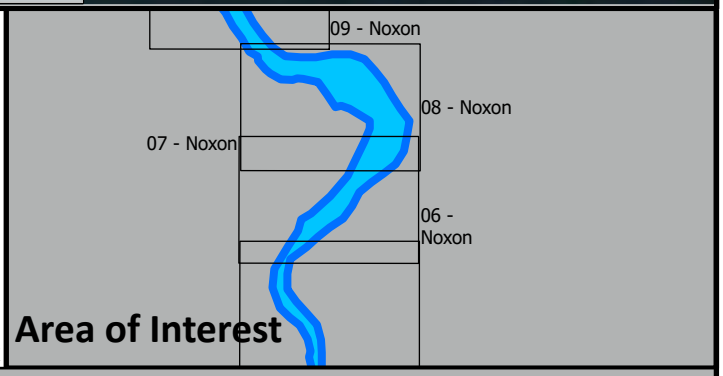

Administrative boundaries and FWP sampling data from Montana Fish, Wildlife & Parks, Helena, MT. Background Imagery from ESRI

0 10 20
Yards

Eurasian watermilfoil bed surveys among years

MONTANA**FWP**

Delineation and density estimates of beds of Eurasian watermilfoil (Myriophyllum spicatum)

Plot ID: Nox_2503.1

Eurasian Watermilfoil Density

- 0 - 0% - No EWM
- 1 - 1%-20%
- 2 - 21-40%
- 3 - 41-60%
- 4 - 61-80%
- 5 - 81-100%

N

Map Produced by: AIS Bureau
2025ReservoirWideNoxonCabinetGorge_2.0.aprx

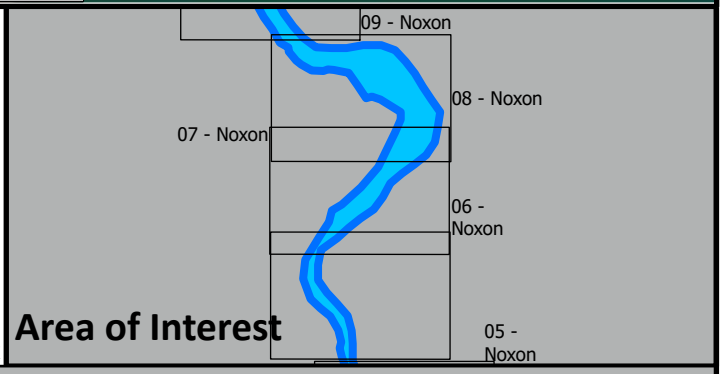

Administrative boundaries and FWP sampling data from Montana Fish, Wildlife & Parks, Helena, MT. Background Imagery from ESRI

Yards 0 35 70

Eurasian watermilfoil bed surveys among years

MONTANA**FWP**

Delineation and density estimates of beds of Eurasian watermilfoil (Myriophyllum spicatum) Plot ID: Nox_2503.2

Eurasian Watermilfoil Density

- 0 - 0% - No EWM
- 1 - 1%-20%
- 2 - 21-40%
- 3 - 41-60%
- 4 - 61-80%
- 5 - 81-100%

N

Map Produced by: AIS Bureau
2025ReservoirWideNoxonCabinetGorge_2.0.aprx

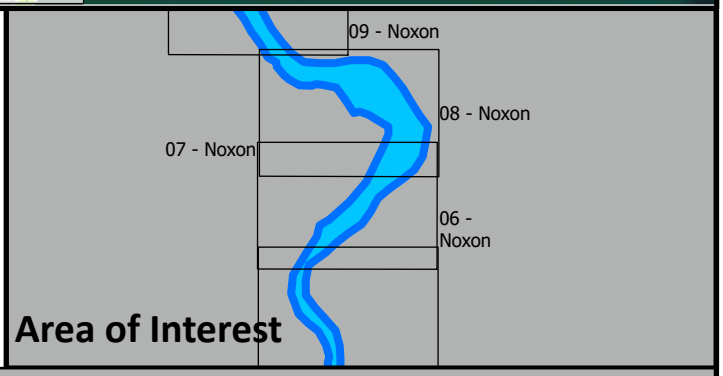

Administrative boundaries and FWP sampling data from Montana Fish, Wildlife & Parks, Helena, MT. Background Imagery from ESRI

0 45 90
Yards

Eurasian watermilfoil bed surveys among years

MONTANA**FWP**

Delineation and density estimates of beds of Eurasian watermilfoil (Myriophyllum spicatum)

Plot ID: Nox_2504.1

Eurasian Watermilfoil Density

- 0 - 0% - No EWM
- 1 - 1%-20%
- 2 - 21-40%
- 3 - 41-60%
- 4 - 61-80%
- 5 - 81-100%

N

Map Produced by: AIS Bureau
2025ReservoirWideNoxonCabinetGorge_2.0.aprx

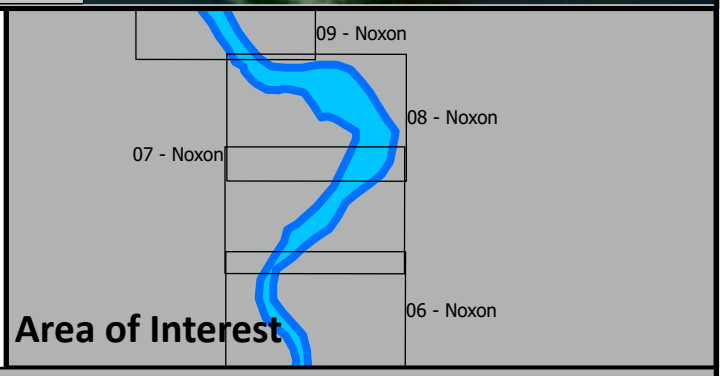

Administrative boundaries and FWP sampling data from Montana Fish, Wildlife & Parks, Helena, MT. Background Imagery from ESRI

0 10 20
Yards

Eurasian watermilfoil bed surveys among years

MONTANA**FWP**

Delineation and density estimates of beds of Eurasian watermilfoil (Myriophyllum spicatum)

Plot ID: Nox_2504.2

Eurasian Watermilfoil Density

- 0 - 0% - No EWM
- 1 - 1%-20%
- 2 - 21-40%
- 3 - 41-60%
- 4 - 61-80%
- 5 - 81-100%

N

Map Produced by: AIS Bureau
2025ReservoirWideNoxonCabinetGorge_2.0.aprx

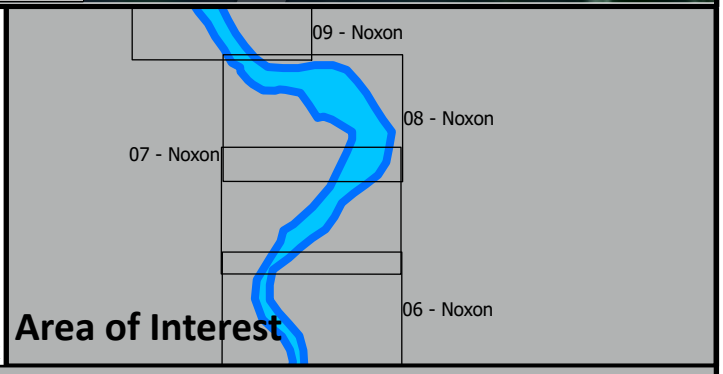

Administrative boundaries and FWP sampling data from Montana Fish, Wildlife & Parks, Helena, MT. Background Imagery from ESRI

0 10 20
Yards

Eurasian watermilfoil bed surveys among years

MONTANA**FWP**

Delineation and density estimates of beds of Eurasian watermilfoil (Myriophyllum spicatum)

Plot ID: Nox_2504.3



Eurasian Watermilfoil Density

- 0 - 0% - No EWM
- 1 - 1%-20%
- 2 - 21-40%
- 3 - 41-60%
- 4 - 61-80%
- 5 - 81-100%

N

Map Produced by: AIS Bureau
2025ReservoirWideNoxonCabinetGorge_2.0.aprx

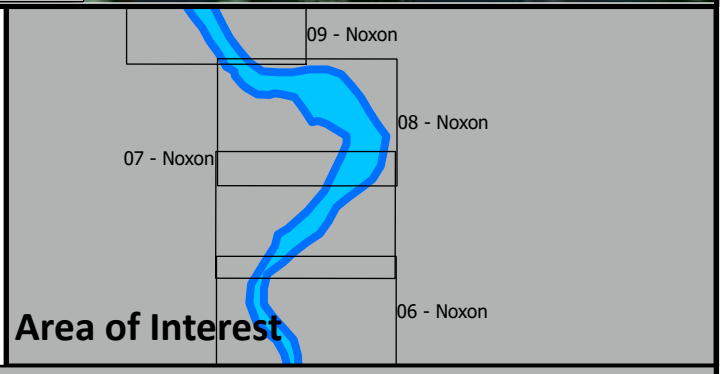

Administrative boundaries and FWP sampling data from Montana Fish, Wildlife & Parks, Helena, MT. Background Imagery from ESRI

0 20 40
Yards

Eurasian watermilfoil bed surveys among years

MONTANA**FWP**

Delineation and density estimates of beds of Eurasian watermilfoil (Myriophyllum spicatum)

Plot ID: Nox_2505.1

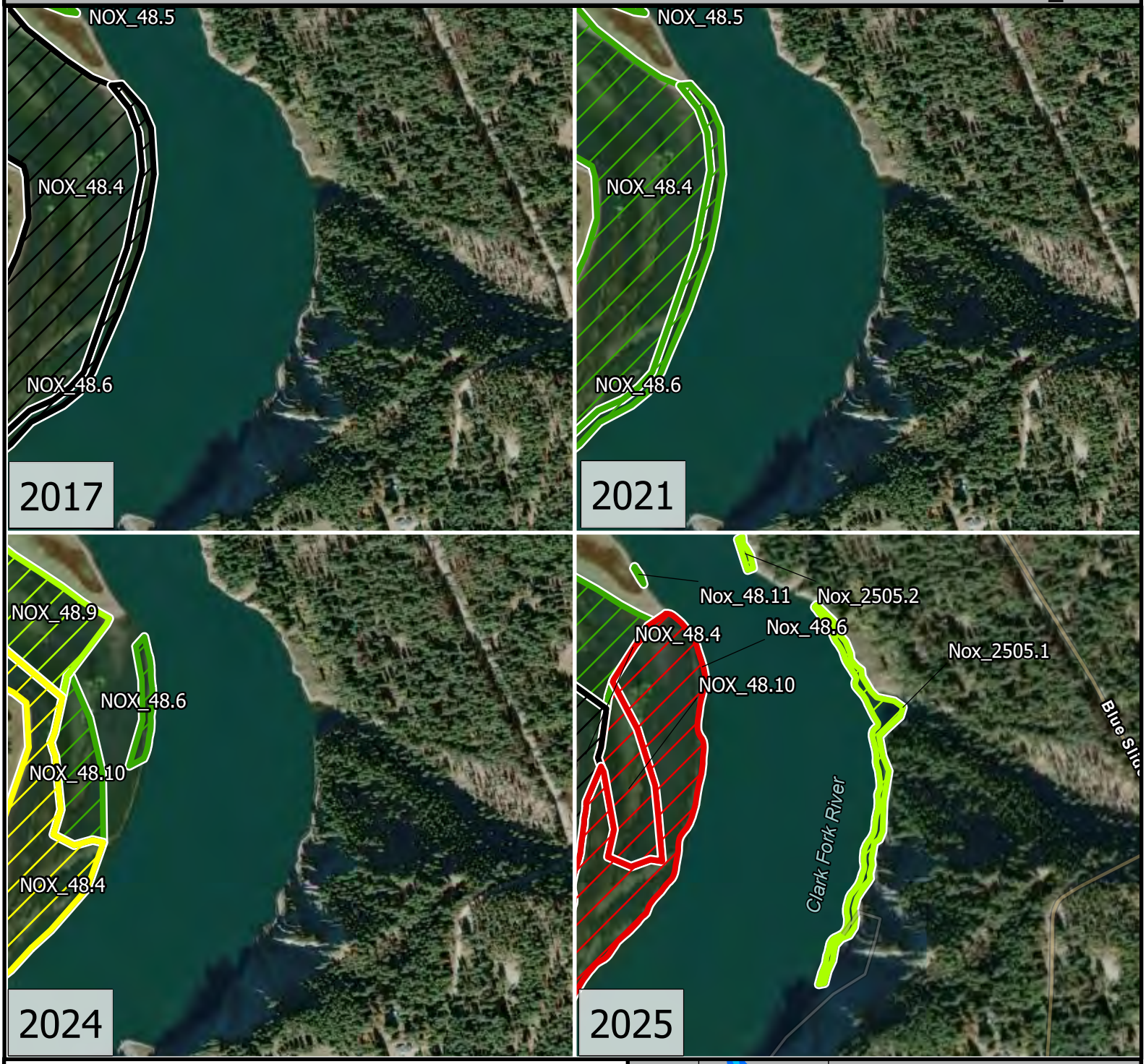

Eurasian Watermilfoil Density

- 0 - 0% - No EWM
- 1 - 1%-20%
- 2 - 21-40%
- 3 - 41-60%
- 4 - 61-80%
- 5 - 81-100%

N

Map Produced by: AIS Bureau
2025ReservoirWideNoxonCabinetGorge_2.0.aprx

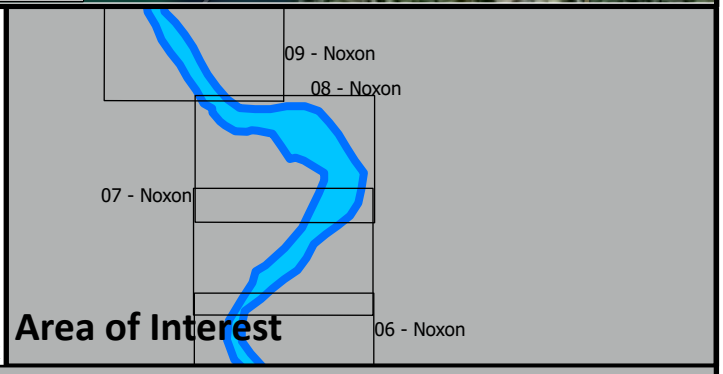

Administrative boundaries and FWP sampling data from Montana Fish, Wildlife & Parks, Helena, MT. Background Imagery from ESRI

0 162.5 325
Yards

Eurasian watermilfoil bed surveys among years

MONTANA**FWP**

Delineation and density estimates of beds of Eurasian watermilfoil (Myriophyllum spicatum) Plot ID: Nox_2505.2

Eurasian Watermilfoil Density

- 0 - 0% - No EWM
- 1 - 1%-20%
- 2 - 21-40%
- 3 - 41-60%
- 4 - 61-80%
- 5 - 81-100%

N

Map Produced by: AIS Bureau
2025ReservoirWideNoxonCabinetGorge_2.0.aprx

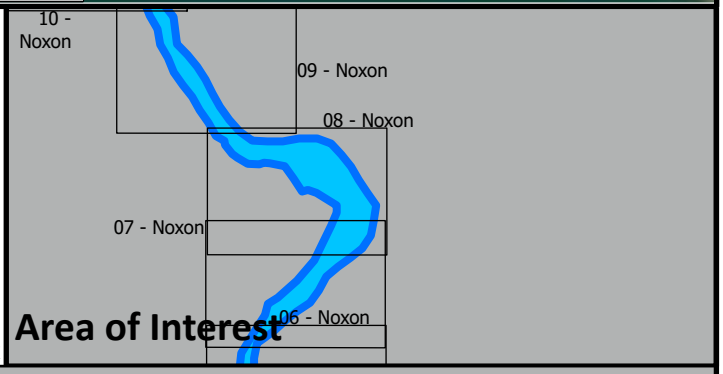

Administrative boundaries and FWP sampling data from Montana Fish, Wildlife & Parks, Helena, MT. Background Imagery from ESRI

0 20 40
Yards

Eurasian watermilfoil bed surveys among years

MONTANA**FWP**

Delineation and density estimates of beds of Eurasian watermilfoil (Myriophyllum spicatum)

Plot ID: Nox_2505.3

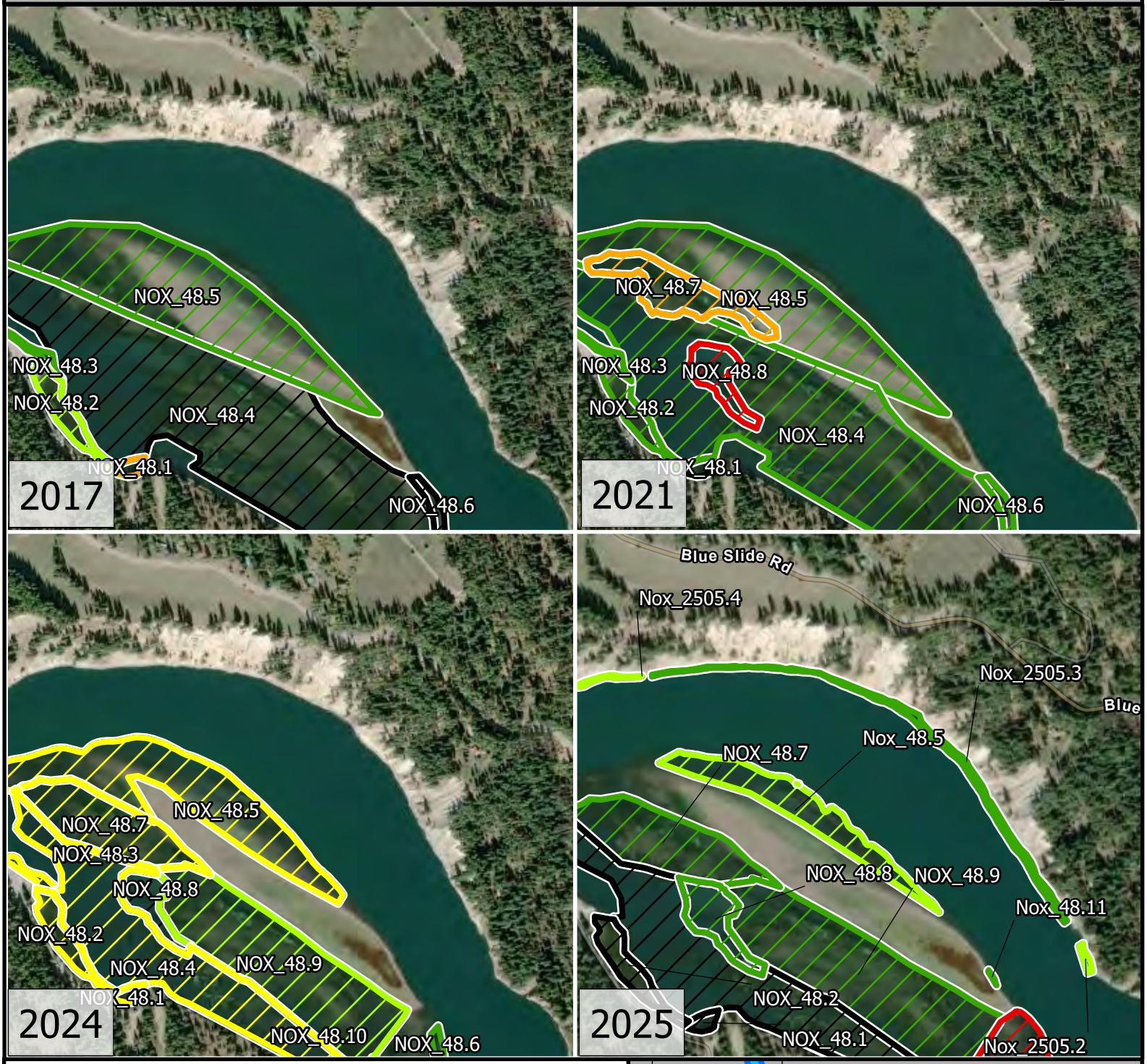

Eurasian Watermilfoil Density

- 0 - 0% - No EWM
- 1 - 1%-20%
- 2 - 21-40%
- 3 - 41-60%
- 4 - 61-80%
- 5 - 81-100%

N

Map Produced by: AIS Bureau
2025ReservoirWideNoxonCabinetGorge_2.0.aprx

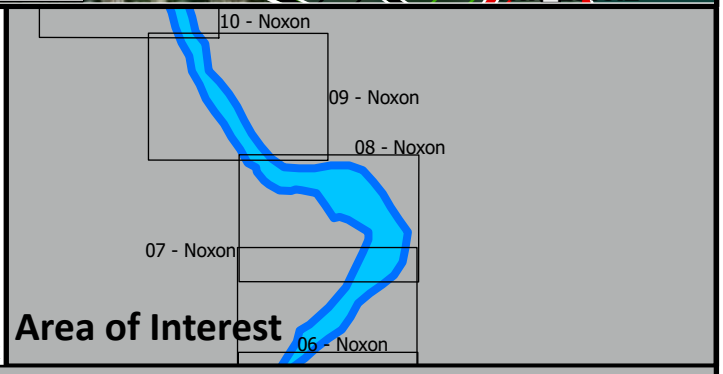

Administrative boundaries and FWP sampling data from Montana Fish, Wildlife & Parks, Helena, MT. Background Imagery from ESRI

Yards 0 185 370

Eurasian watermilfoil bed surveys among years

MONTANA**FWP**

Delineation and density estimates of beds of Eurasian watermilfoil (Myriophyllum spicatum)

Plot ID: Nox_2505.4

Eurasian Watermilfoil Density

- 0 - 0% - No EWM
- 1 - 1%-20%
- 2 - 21-40%
- 3 - 41-60%
- 4 - 61-80%
- 5 - 81-100%

N

Map Produced by: AIS Bureau
2025ReservoirWideNoxonCabinetGorge_2.0.aprx

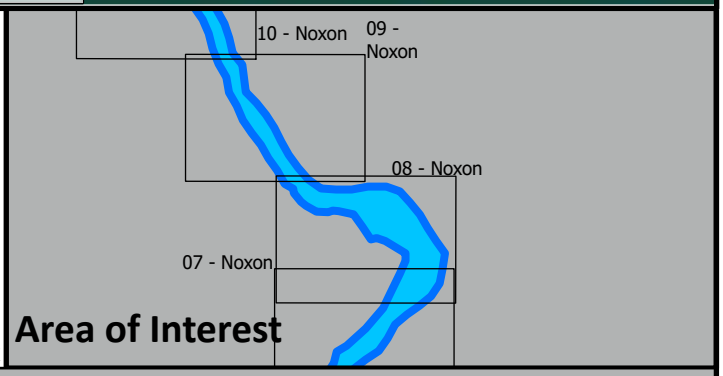

Administrative boundaries and FWP sampling data from Montana Fish, Wildlife & Parks, Helena, MT. Background Imagery from ESRI

Yards 0 35 70

Eurasian watermilfoil bed surveys among years

MONTANA**FWP**

Delineation and density estimates of beds of Eurasian watermilfoil (Myriophyllum spicatum)

Plot ID: Nox_2505.5

Eurasian Watermilfoil Density

- 0 - 0% - No EWM
- 1 - 1%-20%
- 2 - 21-40%
- 3 - 41-60%
- 4 - 61-80%
- 5 - 81-100%

N

Map Produced by: AIS Bureau
2025ReservoirWideNoxonCabinetGorge_2.0.aprx

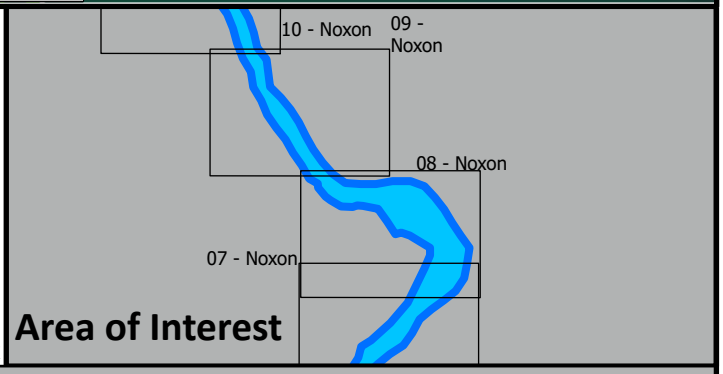

Administrative boundaries and FWP sampling data from Montana Fish, Wildlife & Parks, Helena, MT. Background Imagery from ESRI

0 80 160
Yards

Eurasian watermilfoil bed surveys among years

MONTANA**FWP**

Delineation and density estimates of beds of Eurasian watermilfoil (Myriophyllum spicatum)

Plot ID: Nox_2505.6

Eurasian Watermilfoil Density

- 0 - 0% - No EWM
- 1 - 1%-20%
- 2 - 21-40%
- 3 - 41-60%
- 4 - 61-80%
- 5 - 81-100%

N

Map Produced by: AIS Bureau
2025ReservoirWideNoxonCabinetGorge_2.0.aprx

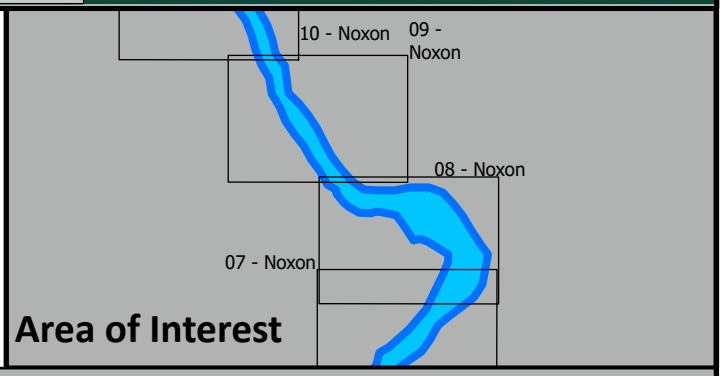

Administrative boundaries and FWP sampling data from Montana Fish, Wildlife & Parks, Helena, MT. Background Imagery from ESRI

0 35 70
Yards

Eurasian watermilfoil bed surveys among years

MONTANA**FWP**

Delineation and density estimates of beds of Eurasian watermilfoil (Myriophyllum spicatum)

Plot ID: Nox_2506.1

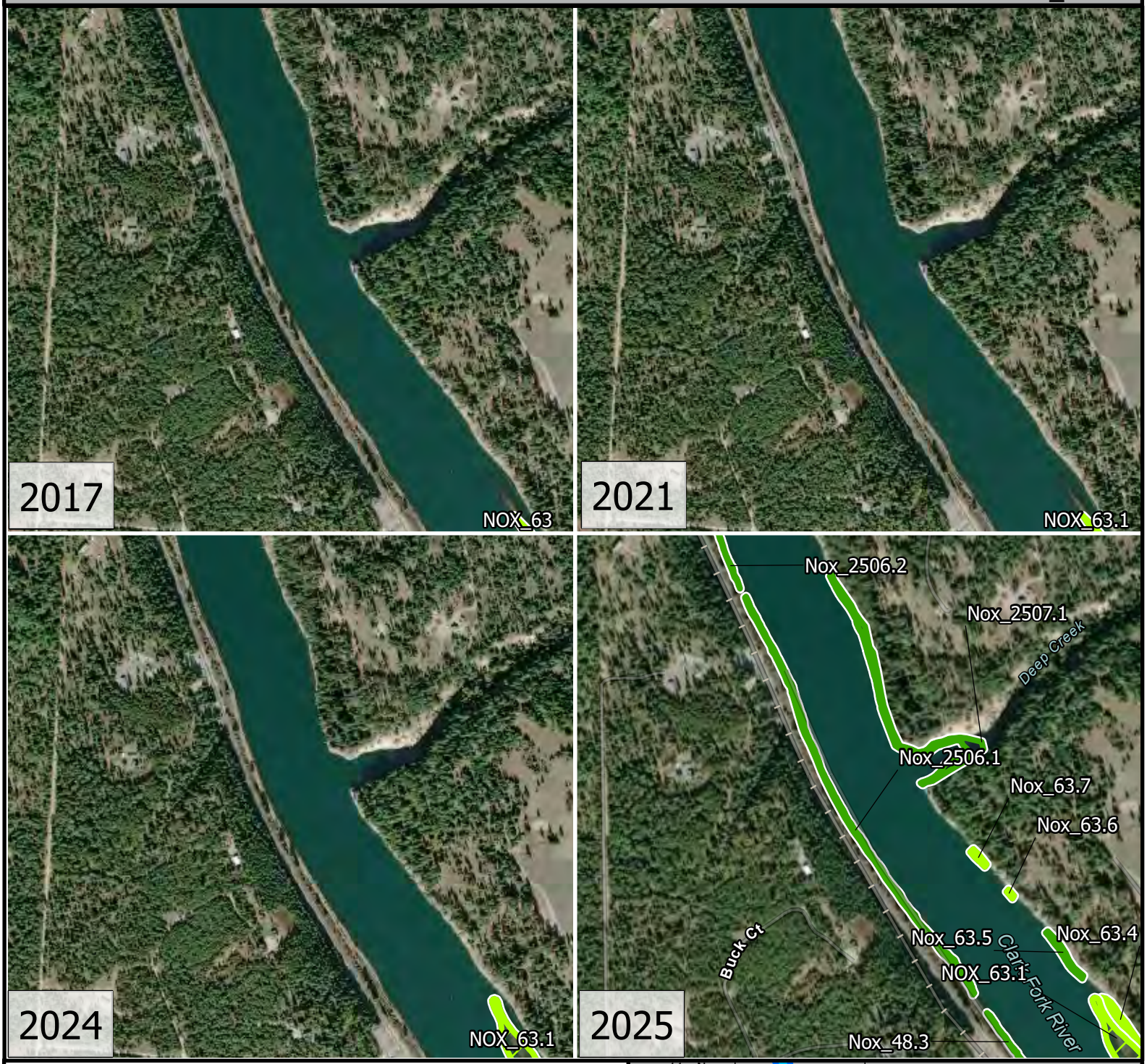

Eurasian Watermilfoil Density

- 0 - 0% - No EWM
- 1 - 1%-20%
- 2 - 21-40%
- 3 - 41-60%
- 4 - 61-80%
- 5 - 81-100%

N

Map Produced by: AIS Bureau
2025ReservoirWideNoxonCabinetGorge_2.0.aprx

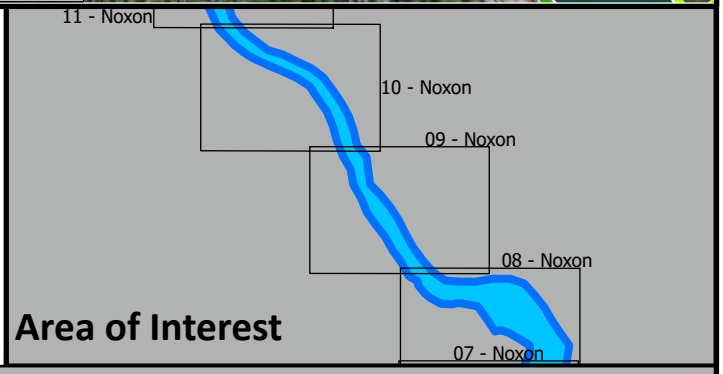

Administrative boundaries and FWP sampling data from Montana Fish, Wildlife & Parks, Helena, MT. Background Imagery from ESRI

0 210 420
Yards

Eurasian watermilfoil bed surveys among years

MONTANA**FWP**

Delineation and density estimates of beds of Eurasian watermilfoil (Myriophyllum spicatum)

Plot ID: Nox_2506.2

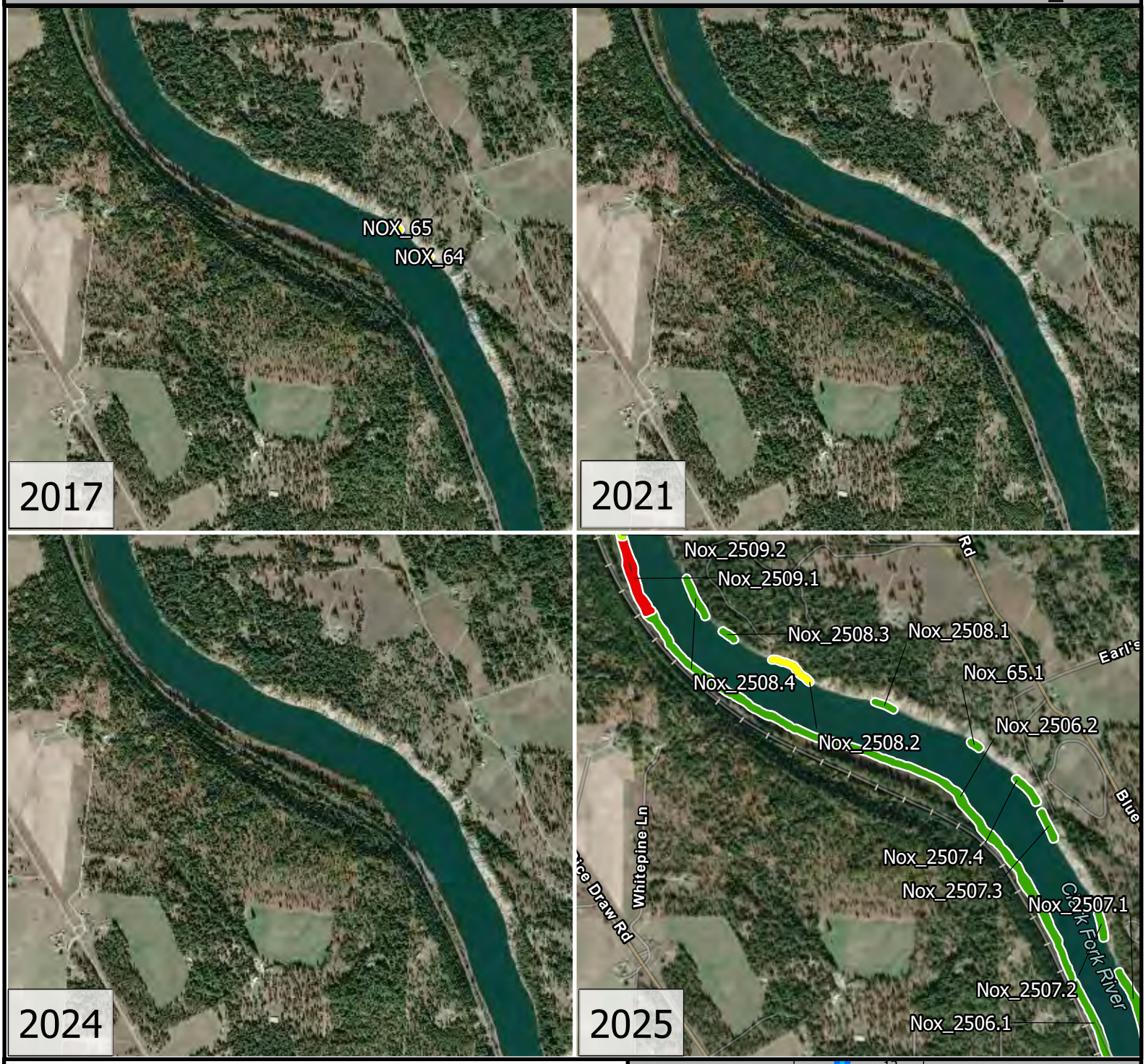

Eurasian Watermilfoil Density

- 0 - 0% - No EWM
- 1 - 1%-20%
- 2 - 21-40%
- 3 - 41-60%
- 4 - 61-80%
- 5 - 81-100%

N

Map Produced by: AIS Bureau
2025ReservoirWideNoxonCabinetGorge_2.0.aprx

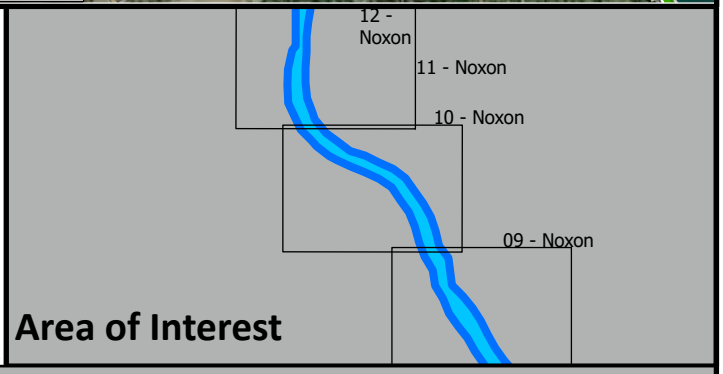

Administrative boundaries and FWP sampling data from Montana Fish, Wildlife & Parks, Helena, MT. Background Imagery from ESRI

0 405 810
Yards

Eurasian watermilfoil bed surveys among years

MONTANA**FWP**

Delineation and density estimates of beds of Eurasian watermilfoil (Myriophyllum spicatum) Plot ID: Nox_2507.1

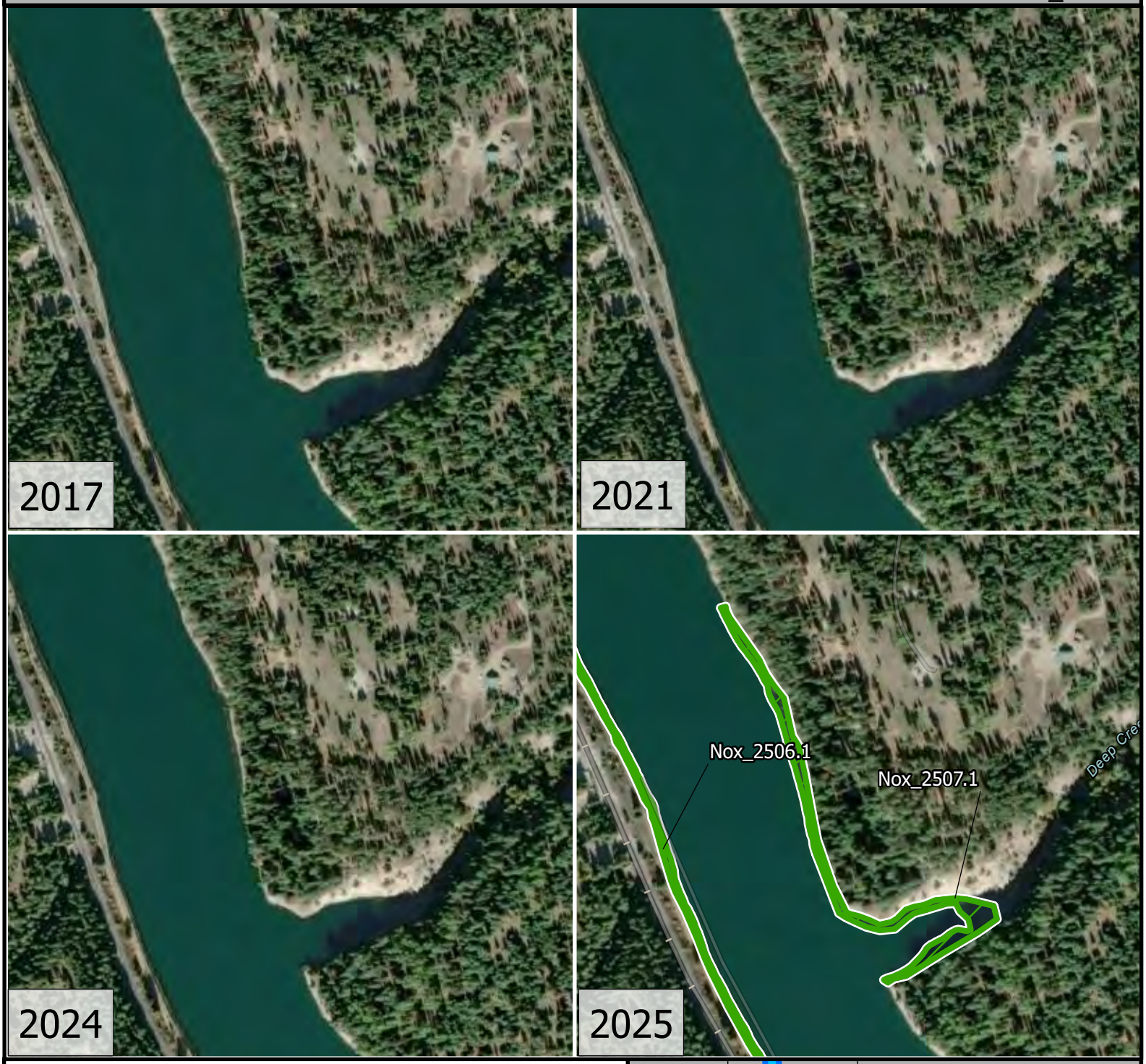

Eurasian Watermilfoil Density

- 0 - 0% - No EWM
- 1 - 1%-20%
- 2 - 21-40%
- 3 - 41-60%
- 4 - 61-80%
- 5 - 81-100%

N

Map Produced by: AIS Bureau
2025ReservoirWideNoxonCabinetGorge_2.0.aprx

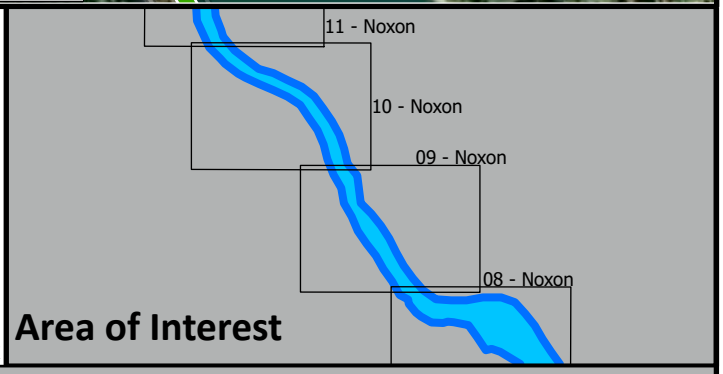

Administrative boundaries and FWP sampling data from Montana Fish, Wildlife & Parks, Helena, MT. Background Imagery from ESRI

0 115 230
Yards

Eurasian watermilfoil bed surveys among years

MONTANA**FWP**

Delineation and density estimates of beds of Eurasian watermilfoil (Myriophyllum spicatum) Plot ID: Nox_2507.2



Eurasian Watermilfoil Density

- 0 - 0% - No EWM
- 1 - 1%-20%
- 2 - 21-40%
- 3 - 41-60%
- 4 - 61-80%
- 5 - 81-100%

N

Map Produced by: AIS Bureau
2025ReservoirWideNoxonCabinetGorge_2.0.aprx

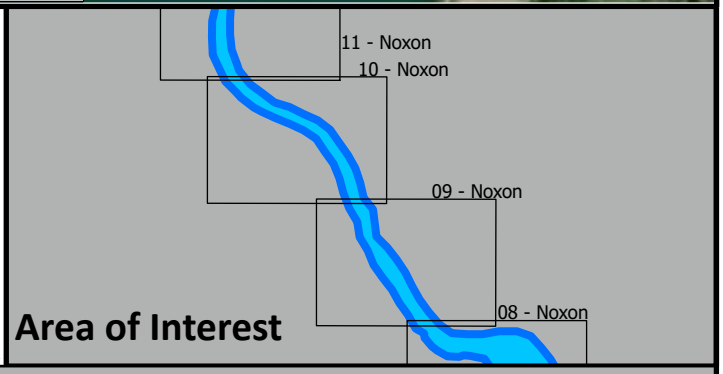

Administrative boundaries and FWP sampling data from Montana Fish, Wildlife & Parks, Helena, MT. Background Imagery from ESRI

0 35 70
Yards

Eurasian watermilfoil bed surveys among years

MONTANA**FWP**

Delineation and density estimates of beds of Eurasian watermilfoil (Myriophyllum spicatum)

Plot ID: Nox_2507.3

Eurasian Watermilfoil Density

- 0 - 0% - No EWM
- 1 - 1%-20%
- 2 - 21-40%
- 3 - 41-60%
- 4 - 61-80%
- 5 - 81-100%

N

Map Produced by: AIS Bureau
2025ReservoirWideNoxonCabinetGorge_2.0.aprx

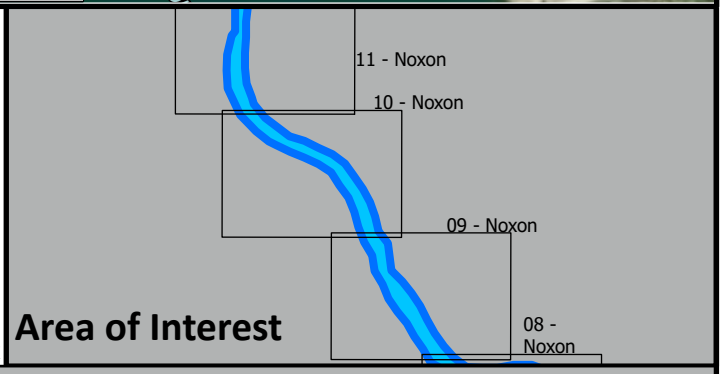

Administrative boundaries and FWP sampling data from Montana Fish, Wildlife & Parks, Helena, MT. Background Imagery from ESRI

0 35 70
Yards

Eurasian watermilfoil bed surveys among years

MONTANA**FWP**

Delineation and density estimates of beds of Eurasian watermilfoil (Myriophyllum spicatum)

Plot ID: Nox_2507.4

Eurasian Watermilfoil Density

- 0 - 0% - No EWM
- 1 - 1%-20%
- 2 - 21-40%
- 3 - 41-60%
- 4 - 61-80%
- 5 - 81-100%

N

Map Produced by: AIS Bureau
2025ReservoirWideNoxonCabinetGorge_2.0.aprx

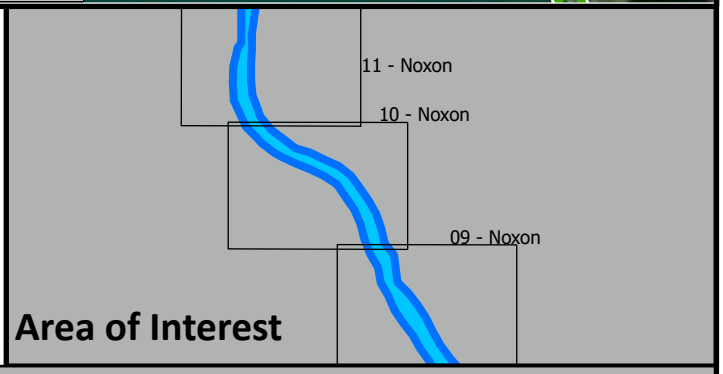

Administrative boundaries and FWP sampling data from Montana Fish, Wildlife & Parks, Helena, MT. Background Imagery from ESRI

0 35 70
Yards

Eurasian watermilfoil bed surveys among years

MONTANA**FWP**

Delineation and density estimates of beds of Eurasian watermilfoil (Myriophyllum spicatum)

Plot ID: Nox_2508.1

Eurasian Watermilfoil Density

- 0 - 0% - No EWM
- 1 - 1%-20%
- 2 - 21-40%
- 3 - 41-60%
- 4 - 61-80%
- 5 - 81-100%

N

Map Produced by: AIS Bureau
2025ReservoirWideNoxonCabinetGorge_2.0.aprx

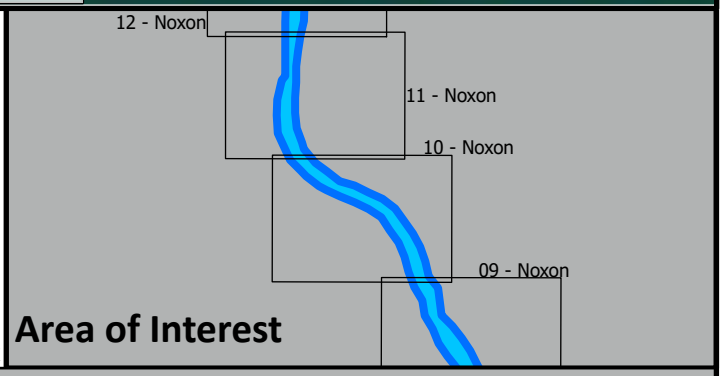

Administrative boundaries and FWP sampling data from Montana Fish, Wildlife & Parks, Helena, MT. Background Imagery from ESRI

0 20 40
Yards

Eurasian watermilfoil bed surveys among years

MONTANA**FWP**

Delineation and density estimates of beds of Eurasian watermilfoil (Myriophyllum spicatum)

Plot ID: Nox_2508.2

Eurasian Watermilfoil Density

- 0 - 0% - No EWM
- 1 - 1%-20%
- 2 - 21-40%
- 3 - 41-60%
- 4 - 61-80%
- 5 - 81-100%

N

Map Produced by: AIS Bureau
2025ReservoirWideNoxonCabinetGorge_2.0.aprx

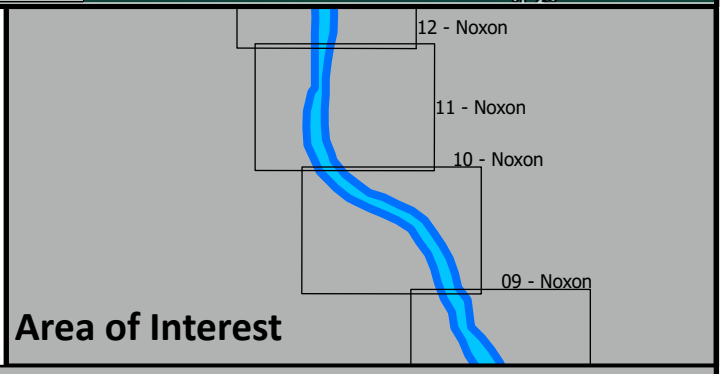

Administrative boundaries and FWP sampling data from Montana Fish, Wildlife & Parks, Helena, MT. Background Imagery from ESRI

0 45 90
Yards

Eurasian watermilfoil bed surveys among years

MONTANA**FWP**

Delineation and density estimates of beds of Eurasian watermilfoil (Myriophyllum spicatum)

Plot ID: Nox_2508.3

Eurasian Watermilfoil Density

- 0 - 0% - No EWM
- 1 - 1%-20%
- 2 - 21-40%
- 3 - 41-60%
- 4 - 61-80%
- 5 - 81-100%

N

Map Produced by: AIS Bureau
2025ReservoirWideNoxonCabinetGorge_2.0.aprx

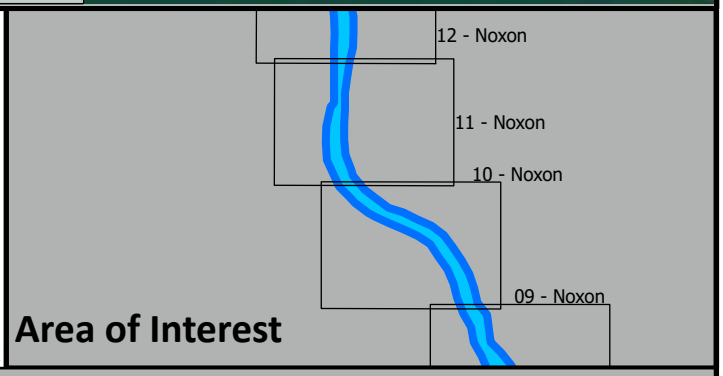

Administrative boundaries and FWP sampling data from Montana Fish, Wildlife & Parks, Helena, MT. Background Imagery from ESRI

0 10 20
Yards

Eurasian watermilfoil bed surveys among years

MONTANA**FWP**

Delineation and density estimates of beds of Eurasian watermilfoil (Myriophyllum spicatum)

Plot ID: Nox_2508.4

Eurasian Watermilfoil Density

- 0 - 0% - No EWM
- 1 - 1%-20%
- 2 - 21-40%
- 3 - 41-60%
- 4 - 61-80%
- 5 - 81-100%

N

Map Produced by: AIS Bureau
2025ReservoirWideNoxonCabinetGorge_2.0.aprx

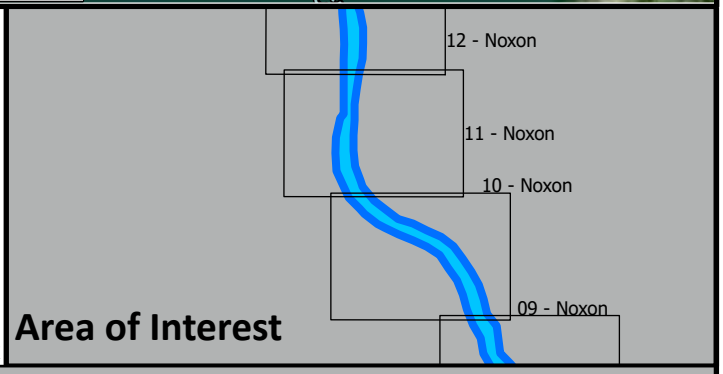

Administrative boundaries and FWP sampling data from Montana Fish, Wildlife & Parks, Helena, MT. Background Imagery from ESRI

0 45 90
Yards

Eurasian watermilfoil bed surveys among years

MONTANA**FWP**

Delineation and density estimates of beds of Eurasian watermilfoil (Myriophyllum spicatum)

Plot ID: Nox_2509.1

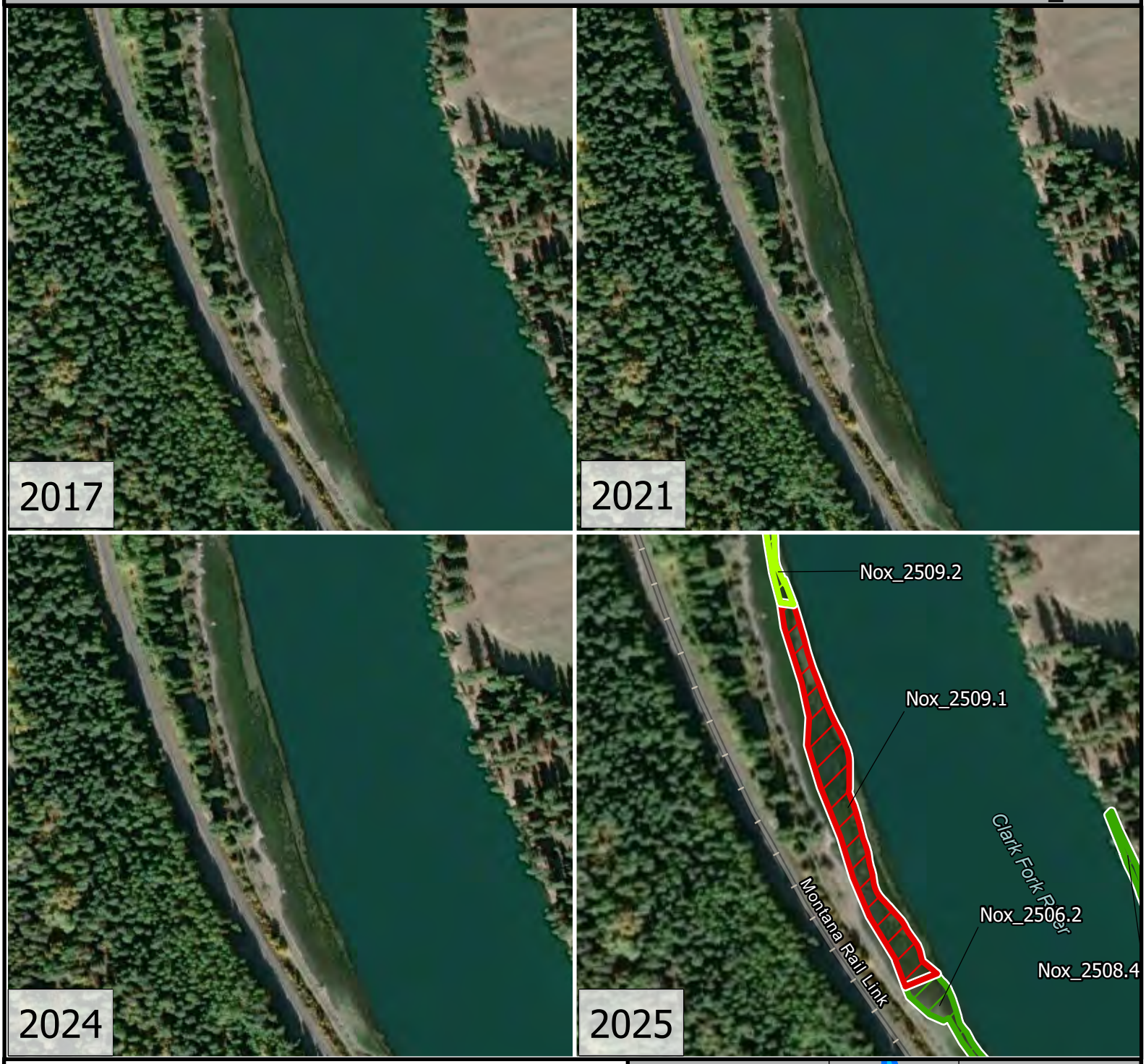

Eurasian Watermilfoil Density

- 0 - 0% - No EWM
- 1 - 1%-20%
- 2 - 21-40%
- 3 - 41-60%
- 4 - 61-80%
- 5 - 81-100%

N

Map Produced by: AIS Bureau
2025ReservoirWideNoxonCabinetGorge_2.0.aprx

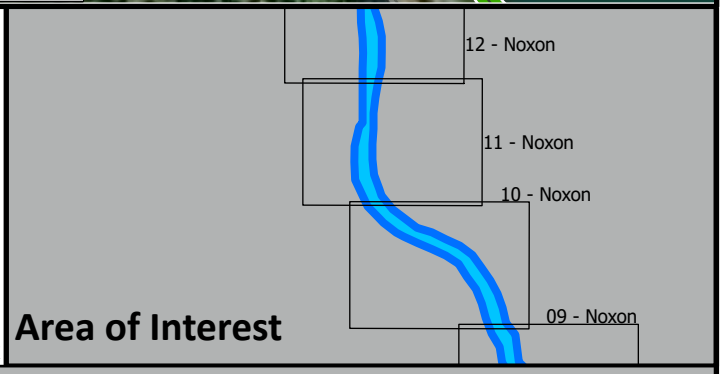

Administrative boundaries and FWP sampling data from Montana Fish, Wildlife & Parks, Helena, MT. Background Imagery from ESRI

0 80 160
Yards

Eurasian watermilfoil bed surveys among years

MONTANA**FWP**

Delineation and density estimates of beds of Eurasian watermilfoil (Myriophyllum spicatum)

Plot ID: Nox_2509.2

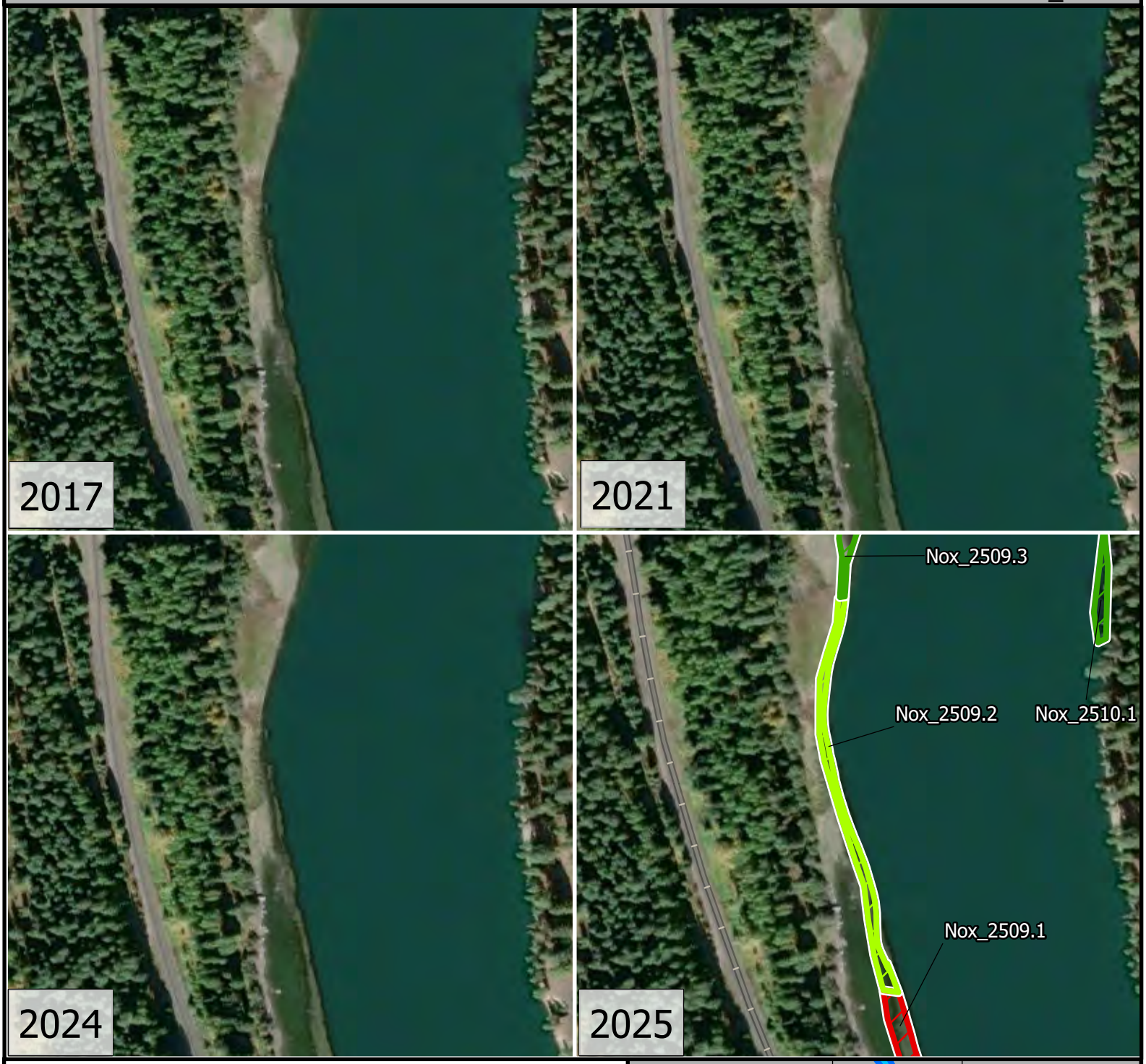

Eurasian Watermilfoil Density

- 0 - 0% - No EWM
- 1 - 1%-20%
- 2 - 21-40%
- 3 - 41-60%
- 4 - 61-80%
- 5 - 81-100%

N

Map Produced by: AIS Bureau
2025ReservoirWideNoxonCabinetGorge_2.0.aprx

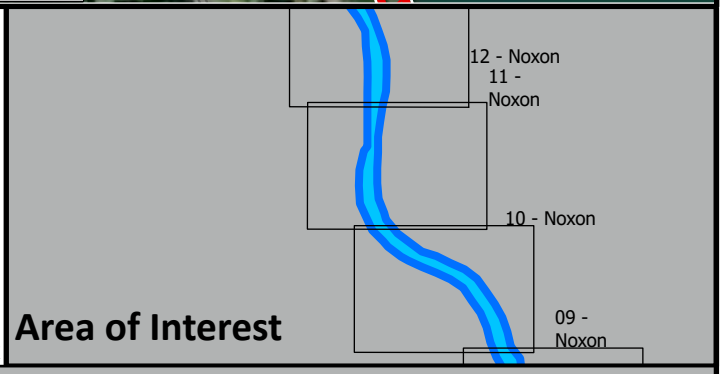

Administrative boundaries and FWP sampling data from Montana Fish, Wildlife & Parks, Helena, MT. Background Imagery from ESRI

0 70 140
Yards

Eurasian watermilfoil bed surveys among years

MONTANA**FWP**

Delineation and density estimates of beds of Eurasian watermilfoil (Myriophyllum spicatum)

Plot ID: Nox_2509.3

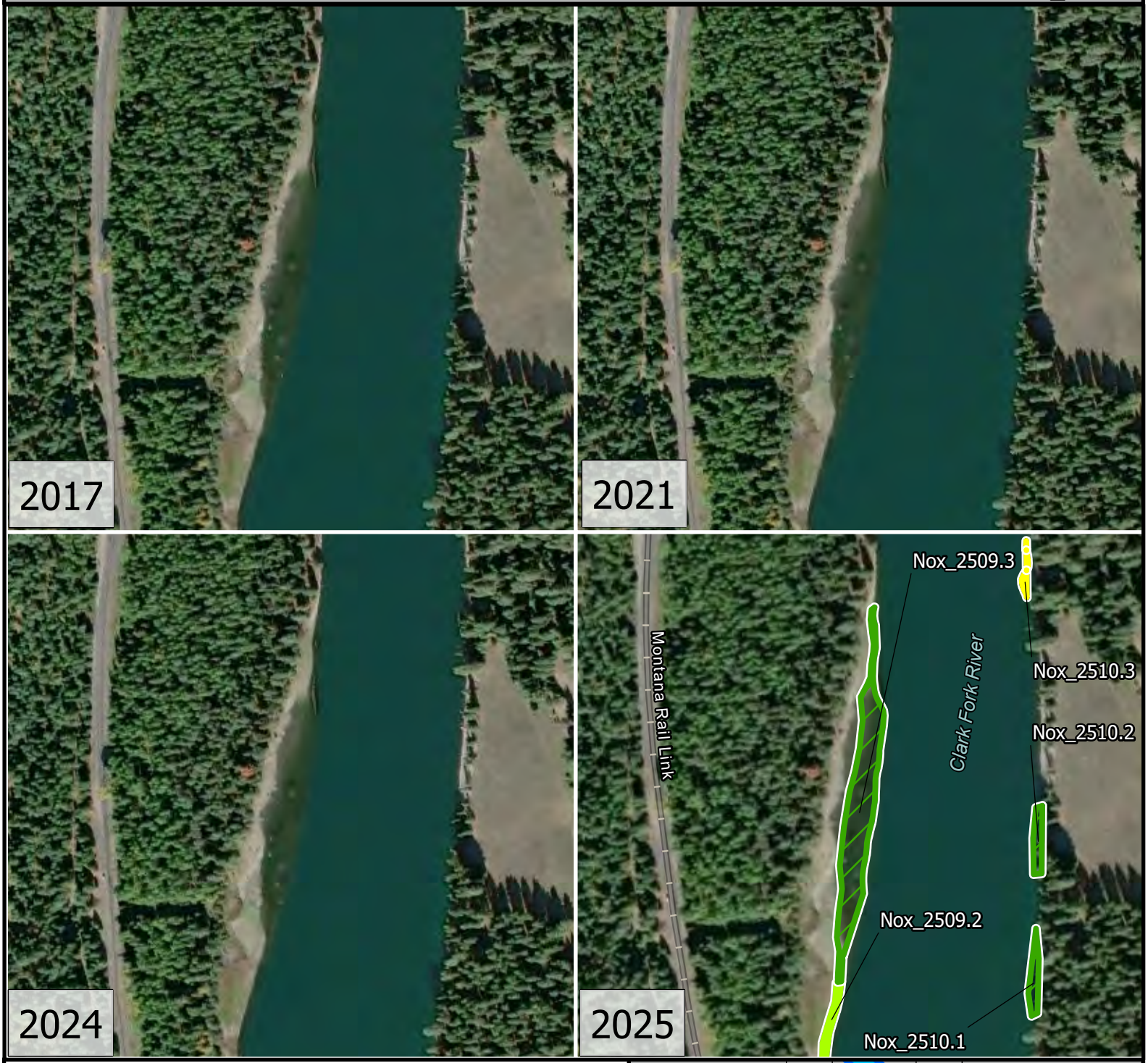

Eurasian Watermilfoil Density

- 0 - 0% - No EWM
- 1 - 1%-20%
- 2 - 21-40%
- 3 - 41-60%
- 4 - 61-80%
- 5 - 81-100%

N

Map Produced by: AIS Bureau
2025ReservoirWideNoxonCabinetGorge_2.0.aprx

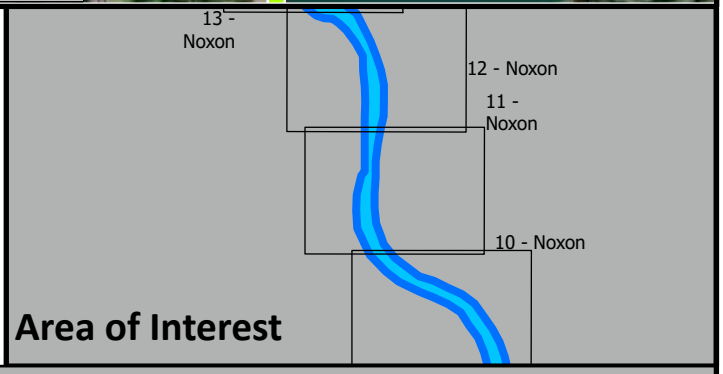

Administrative boundaries and FWP sampling data from Montana Fish, Wildlife & Parks, Helena, MT. Background Imagery from ESRI

0 90 180
Yards

Eurasian watermilfoil bed surveys among years

MONTANA**FWP**

Delineation and density estimates of beds of Eurasian watermilfoil (Myriophyllum spicatum)

Plot ID: Nox_2510.1

Eurasian Watermilfoil Density

- 0 - 0% - No EWM
- 1 - 1%-20%
- 2 - 21-40%
- 3 - 41-60%
- 4 - 61-80%
- 5 - 81-100%

N

Map Produced by: AIS Bureau
2025ReservoirWideNoxonCabinetGorge_2.0.aprx

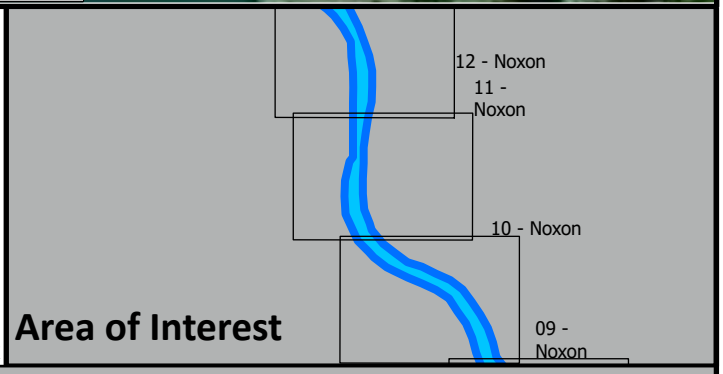

Administrative boundaries and FWP sampling data from Montana Fish, Wildlife & Parks, Helena, MT. Background Imagery from ESRI

0 20 40
Yards

Eurasian watermilfoil bed surveys among years

MONTANA**FWP**

Delineation and density estimates of beds of Eurasian watermilfoil (Myriophyllum spicatum)

Plot ID: Nox_2510.2

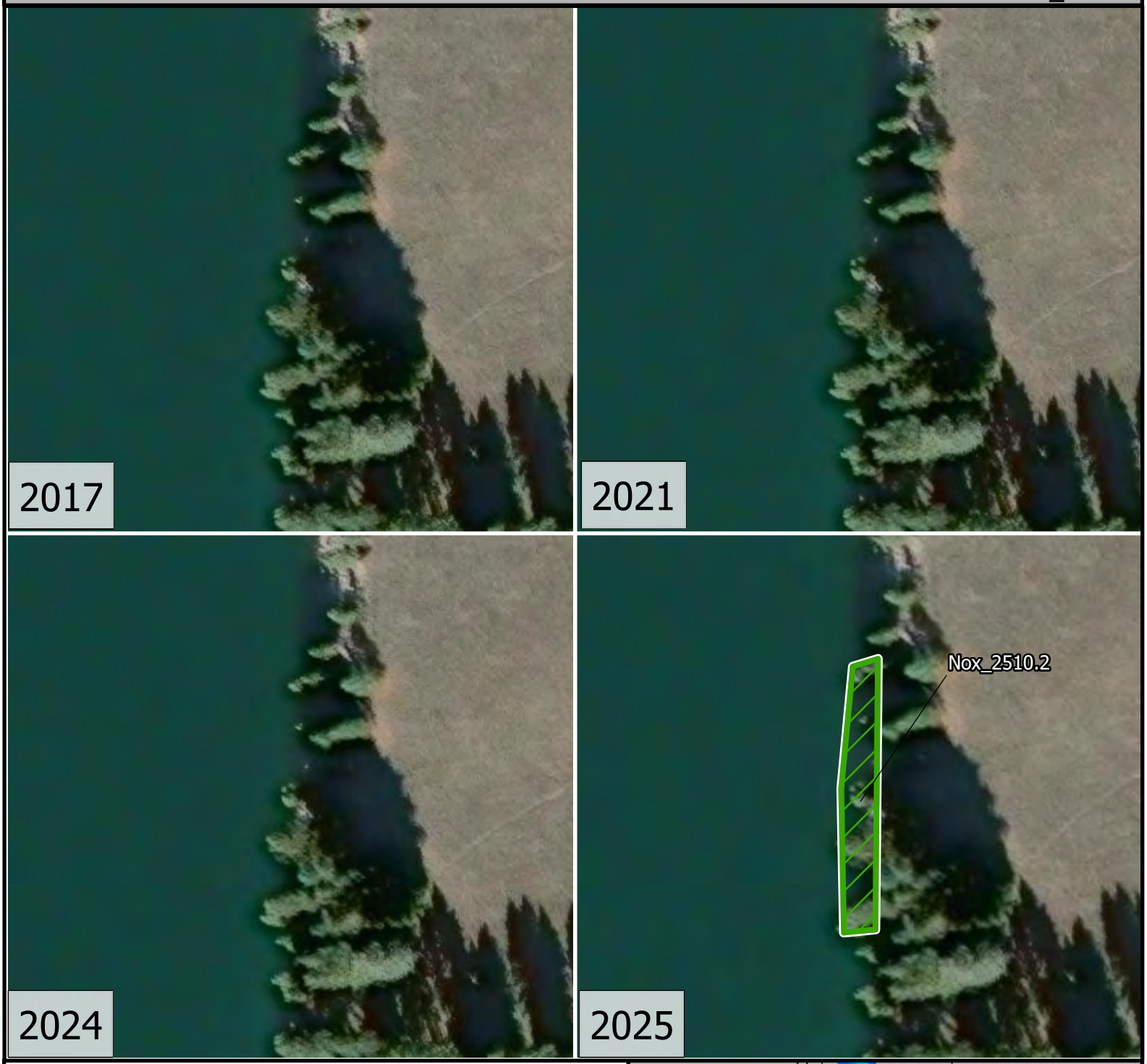

Eurasian Watermilfoil Density

- 0 - 0% - No EWM
- 1 - 1%-20%
- 2 - 21-40%
- 3 - 41-60%
- 4 - 61-80%
- 5 - 81-100%

N

Map Produced by: AIS Bureau
2025ReservoirWideNoxonCabinetGorge_2.0.aprx

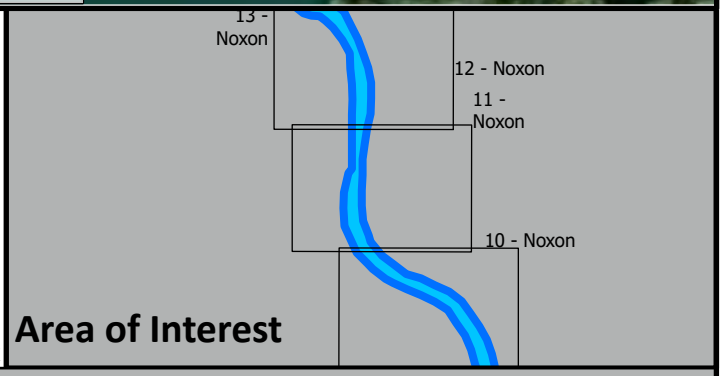

Administrative boundaries and FWP sampling data from Montana Fish, Wildlife & Parks, Helena, MT. Background Imagery from ESRI

0 20 40
Yards

Eurasian watermilfoil bed surveys among years

MONTANA**FWP**

Delineation and density estimates of beds of Eurasian watermilfoil (Myriophyllum spicatum)

Plot ID: Nox_2510.3



Eurasian Watermilfoil Density

- 0 - 0% - No EWM
- 1 - 1%-20%
- 2 - 21-40%
- 3 - 41-60%
- 4 - 61-80%
- 5 - 81-100%

N

Map Produced by: AIS Bureau
2025ReservoirWideNoxonCabinetGorge_2.0.aprx

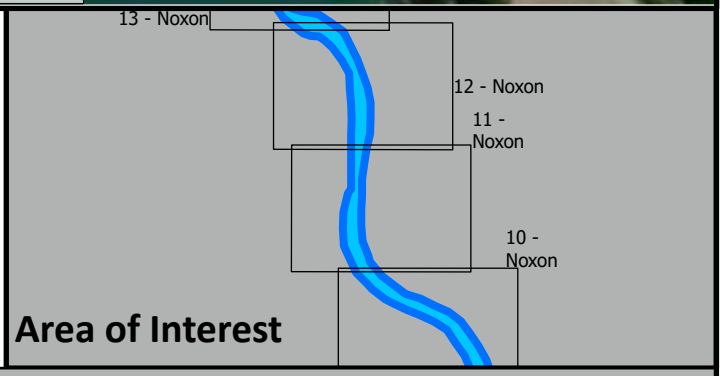

Administrative boundaries and FWP sampling data from Montana Fish, Wildlife & Parks, Helena, MT. Background Imagery from ESRI

0 20 40
Yards

Eurasian watermilfoil bed surveys among years

MONTANA**FWP**

Delineation and density estimates of beds of Eurasian watermilfoil (Myriophyllum spicatum)

Plot ID: Nox_2510.4

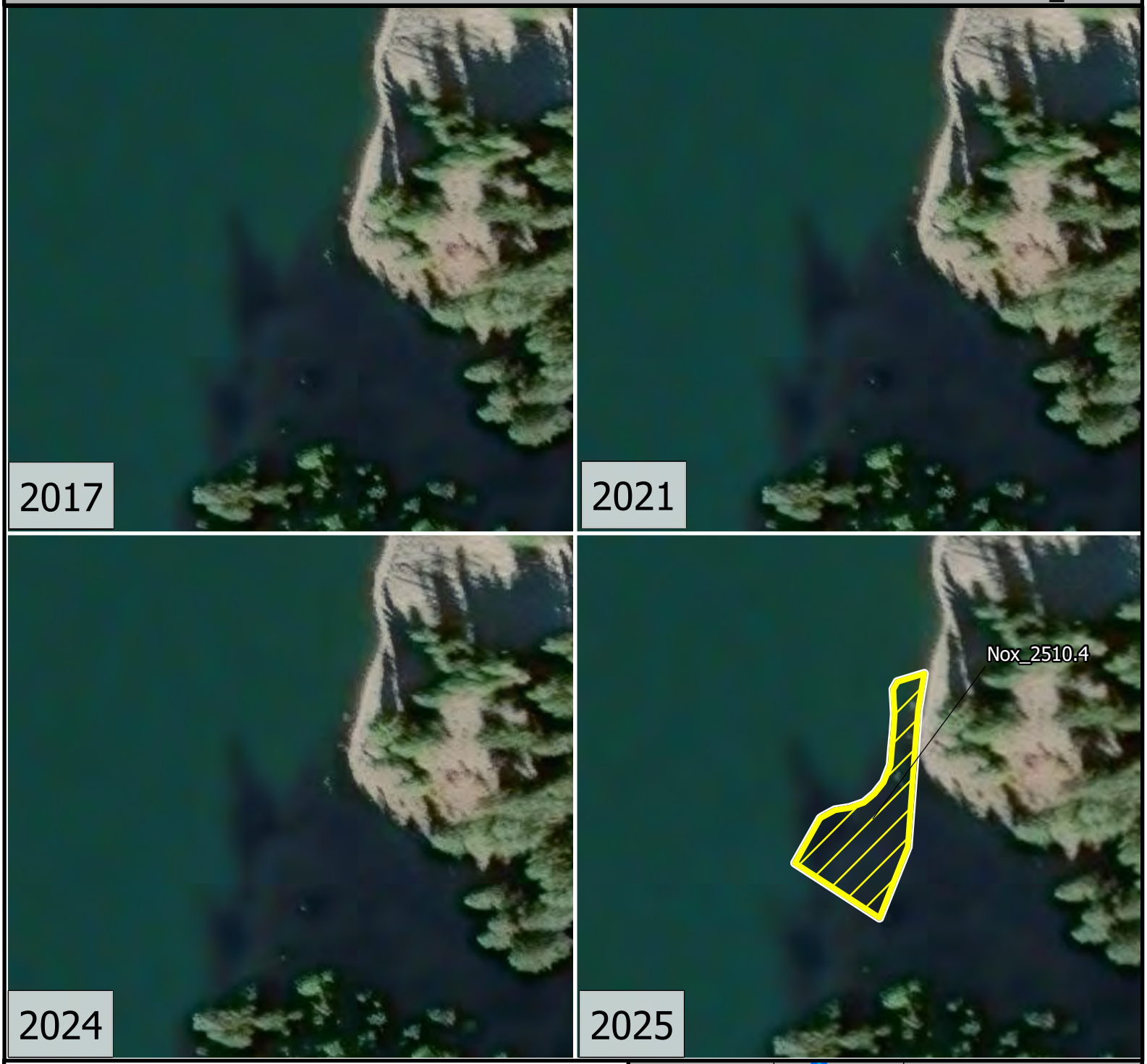

Eurasian Watermilfoil Density

- 0 - 0% - No EWM
- 1 - 1%-20%
- 2 - 21-40%
- 3 - 41-60%
- 4 - 61-80%
- 5 - 81-100%

N

Map Produced by: AIS Bureau
2025ReservoirWideNoxonCabinetGorge_2.0.aprx

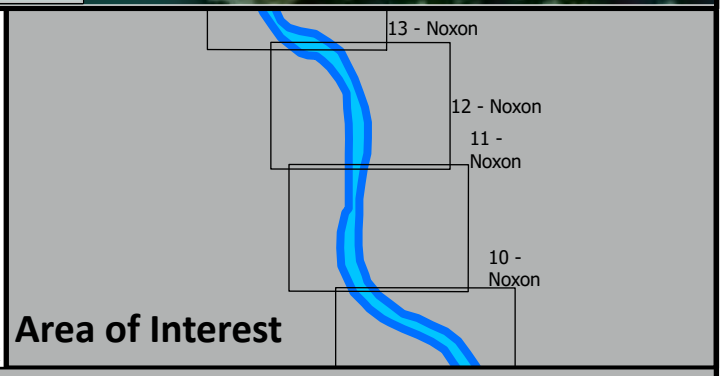

Administrative boundaries and FWP sampling data from Montana Fish, Wildlife & Parks, Helena, MT. Background Imagery from ESRI

0 20 40
Yards

Eurasian watermilfoil bed surveys among years

MONTANA**FWP**

Delineation and density estimates of beds of Eurasian watermilfoil (Myriophyllum spicatum)

Plot ID: Nox_2510.5

Eurasian Watermilfoil Density

- 0 - 0% - No EWM
- 1 - 1%-20%
- 2 - 21-40%
- 3 - 41-60%
- 4 - 61-80%
- 5 - 81-100%

N

Map Produced by: AIS Bureau
2025ReservoirWideNoxonCabinetGorge_2.0.aprx

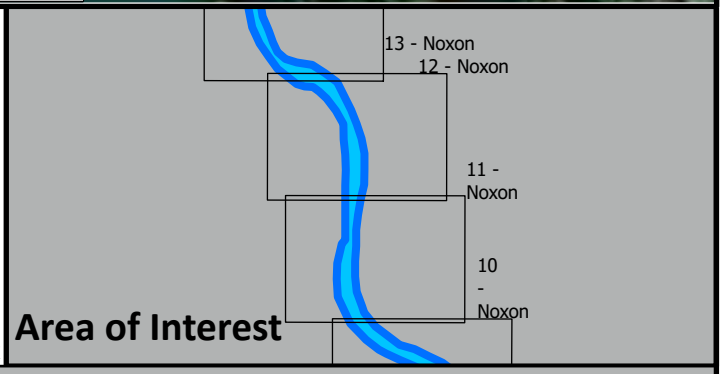

Administrative boundaries and FWP sampling data from Montana Fish, Wildlife & Parks, Helena, MT. Background Imagery from ESRI

0 20 40
Yards

Eurasian watermilfoil bed surveys among years

MONTANA**FWP**

Delineation and density estimates of beds of Eurasian watermilfoil (Myriophyllum spicatum) Plot ID: Nox_2511.1

Eurasian Watermilfoil Density

- 0 - 0% - No EWM
- 1 - 1%-20%
- 2 - 21-40%
- 3 - 41-60%
- 4 - 61-80%
- 5 - 81-100%

N

Map Produced by: AIS Bureau
2025ReservoirWideNoxonCabinetGorge_2.0.aprx

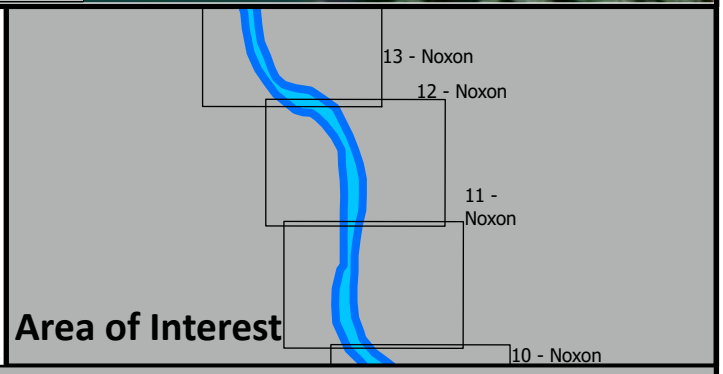

Administrative boundaries and FWP sampling data from Montana Fish, Wildlife & Parks, Helena, MT. Background Imagery from ESRI

0 35 70
Yards

Eurasian watermilfoil bed surveys among years

MONTANA**FWP**

Delineation and density estimates of beds of Eurasian watermilfoil (Myriophyllum spicatum)

Plot ID: Nox_2511.2

Eurasian Watermilfoil Density

- 0 - 0% - No EWM
- 1 - 1%-20%
- 2 - 21-40%
- 3 - 41-60%
- 4 - 61-80%
- 5 - 81-100%

N

Map Produced by: AIS Bureau
2025ReservoirWideNoxonCabinetGorge_2.0.aprx

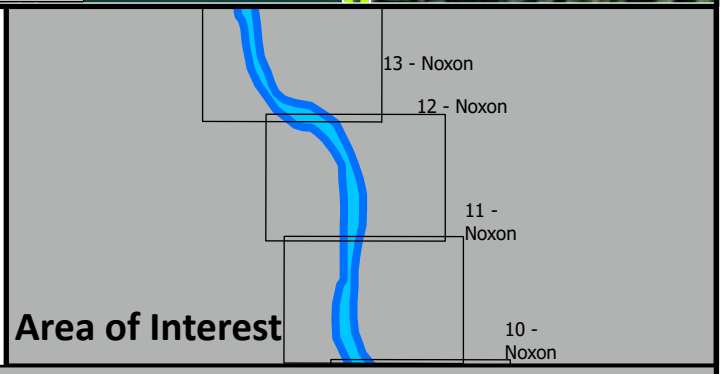

Administrative boundaries and FWP sampling data from Montana Fish, Wildlife & Parks, Helena, MT. Background Imagery from ESRI

Yards 0 70 140

Eurasian watermilfoil bed surveys among years

MONTANA**FWP**

Delineation and density estimates of beds of Eurasian watermilfoil (Myriophyllum spicatum)

Plot ID: Nox_2511.3

Eurasian Watermilfoil Density

- 0 - 0% - No EWM
- 1 - 1%-20%
- 2 - 21-40%
- 3 - 41-60%
- 4 - 61-80%
- 5 - 81-100%

N

Map Produced by: AIS Bureau
2025ReservoirWideNoxonCabinetGorge_2.0.aprx

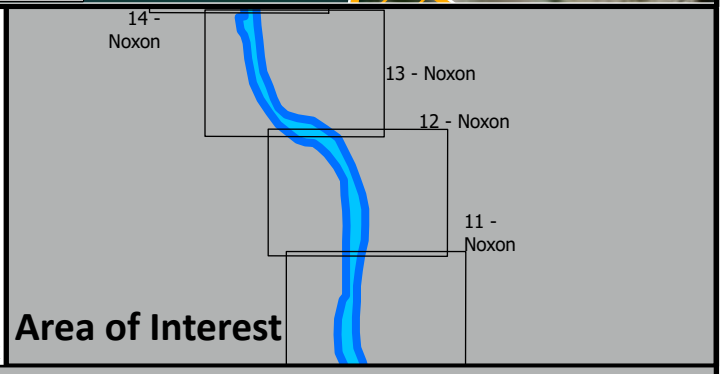

Administrative boundaries and FWP sampling data from Montana Fish, Wildlife & Parks, Helena, MT. Background Imagery from ESRI

Yards 0 35 70

Eurasian watermilfoil bed surveys among years

MONTANA**FWP**

Delineation and density estimates of beds of Eurasian watermilfoil (Myriophyllum spicatum)

Plot ID: Nox_2511.4



Eurasian Watermilfoil Density

- 0 - 0% - No EWM
- 1 - 1%-20%
- 2 - 21-40%
- 3 - 41-60%
- 4 - 61-80%
- 5 - 81-100%

N

Map Produced by: AIS Bureau
2025ReservoirWideNoxonCabinetGorge_2.0.aprx

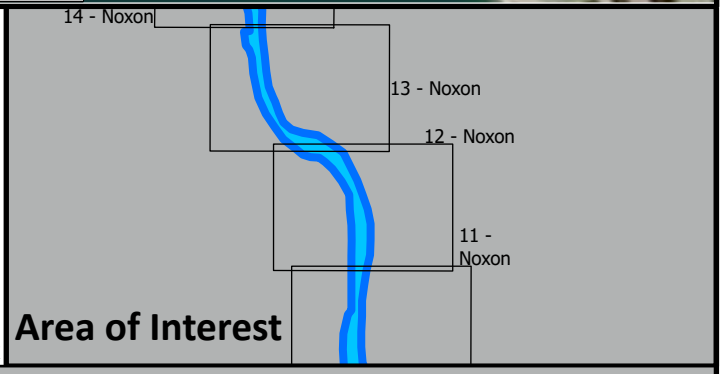

Administrative boundaries and FWP sampling data from Montana Fish, Wildlife & Parks, Helena, MT. Background Imagery from ESRI

Yards 0 35 70

Eurasian watermilfoil bed surveys among years

MONTANA**FWP**

Delineation and density estimates of beds of Eurasian watermilfoil (Myriophyllum spicatum) Plot ID: Nox_2511.5

Eurasian Watermilfoil Density

- 0 - 0% - No EWM
- 1 - 1%-20%
- 2 - 21-40%
- 3 - 41-60%
- 4 - 61-80%
- 5 - 81-100%

N

Map Produced by: AIS Bureau
2025ReservoirWideNoxonCabinetGorge_2.0.aprx

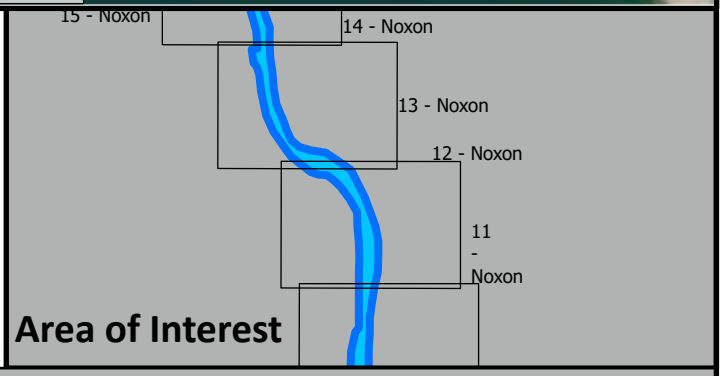

Administrative boundaries and FWP sampling data from Montana Fish, Wildlife & Parks, Helena, MT. Background Imagery from ESRI

0 20 40
Yards

Eurasian watermilfoil bed surveys among years

MONTANA**FWP**

Delineation and density estimates of beds of Eurasian watermilfoil (Myriophyllum spicatum)

Plot ID: Nox_2511.6

Eurasian Watermilfoil Density

- 0 - 0% - No EWM
- 1 - 1%-20%
- 2 - 21-40%
- 3 - 41-60%
- 4 - 61-80%
- 5 - 81-100%

N

Map Produced by: AIS Bureau
2025ReservoirWideNoxonCabinetGorge_2.0.aprx

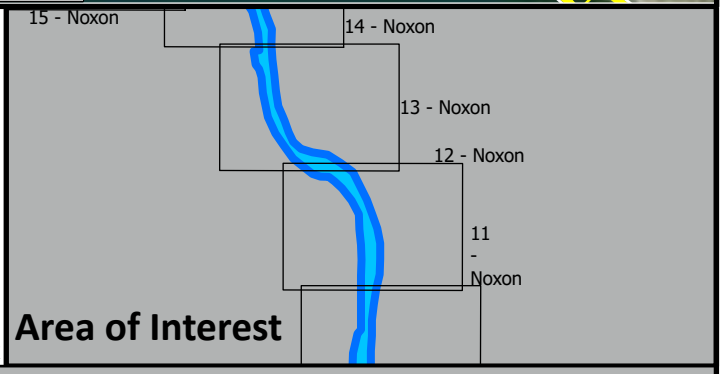

Administrative boundaries and FWP sampling data from Montana Fish, Wildlife & Parks, Helena, MT. Background Imagery from ESRI

0 20 40
Yards

Eurasian watermilfoil bed surveys among years

MONTANA**FWP**

Delineation and density estimates of beds of Eurasian watermilfoil (Myriophyllum spicatum) Plot ID: Nox_2511.7

Eurasian Watermilfoil Density

- 0 - 0% - No EWM
- 1 - 1%-20%
- 2 - 21-40%
- 3 - 41-60%
- 4 - 61-80%
- 5 - 81-100%

N

Map Produced by: AIS Bureau
2025ReservoirWideNoxonCabinetGorge_2.0.aprx

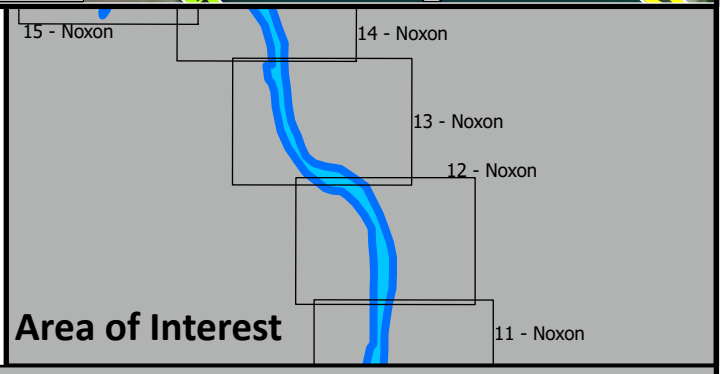

Administrative boundaries and FWP sampling data from Montana Fish, Wildlife & Parks, Helena, MT. Background Imagery from ESRI

0 80 160
Yards

Eurasian watermilfoil bed surveys among years

MONTANA**FWP**

Delineation and density estimates of beds of Eurasian watermilfoil (Myriophyllum spicatum)

Plot ID: Nox_2511.8

Eurasian Watermilfoil Density

- 0 - 0% - No EWM
- 1 - 1%-20%
- 2 - 21-40%
- 3 - 41-60%
- 4 - 61-80%
- 5 - 81-100%

N

Map Produced by: AIS Bureau
2025ReservoirWideNoxonCabinetGorge_2.0.aprx

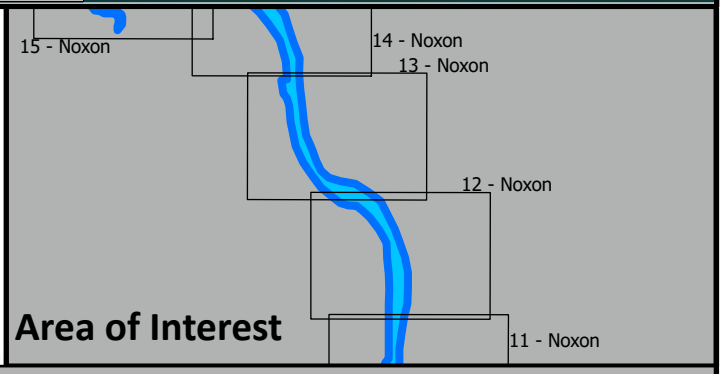

Administrative boundaries and FWP sampling data from Montana Fish, Wildlife & Parks, Helena, MT. Background Imagery from ESRI

0 35 70
Yards

Eurasian watermilfoil bed surveys among years

MONTANA**FWP**

Delineation and density estimates of beds of Eurasian watermilfoil (Myriophyllum spicatum)

Plot ID: Nox_2511.9

Eurasian Watermilfoil Density

- 0 - 0% - No EWM
- 1 - 1%-20%
- 2 - 21-40%
- 3 - 41-60%
- 4 - 61-80%
- 5 - 81-100%

N

Map Produced by: AIS Bureau
2025ReservoirWideNoxonCabinetGorge_2.0.aprx

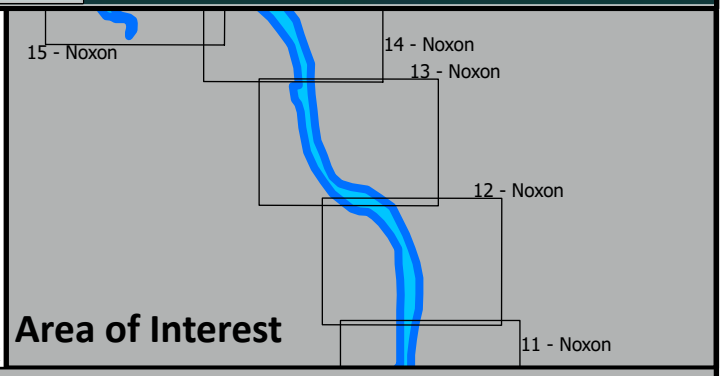

Administrative boundaries and FWP sampling data from Montana Fish, Wildlife & Parks, Helena, MT. Background Imagery from ESRI

0 45 90
Yards

Eurasian watermilfoil bed surveys among years

MONTANA**FWP**

Delineation and density estimates of beds of Eurasian watermilfoil (Myriophyllum spicatum)

Plot ID: Nox_2512.1

Eurasian Watermilfoil Density

- 0 - 0% - No EWM
- 1 - 1%-20%
- 2 - 21-40%
- 3 - 41-60%
- 4 - 61-80%
- 5 - 81-100%

N

Map Produced by: AIS Bureau
2025ReservoirWideNoxonCabinetGorge_2.0.aprx

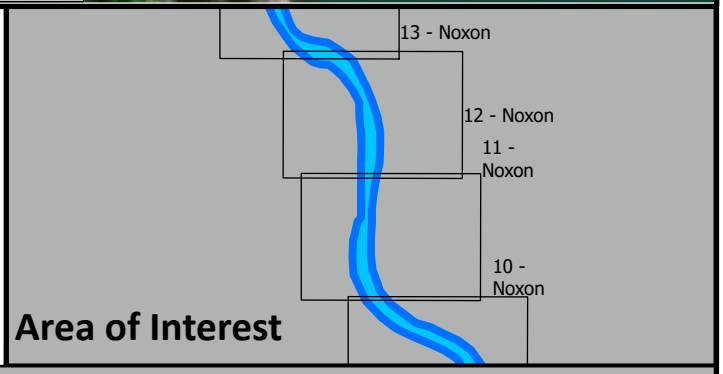

Administrative boundaries and FWP sampling data from Montana Fish, Wildlife & Parks, Helena, MT. Background Imagery from ESRI

0 20 40
Yards

Eurasian watermilfoil bed surveys among years

MONTANA**FWP**

Delineation and density estimates of beds of Eurasian watermilfoil (Myriophyllum spicatum)

Plot ID: Nox_2512.2

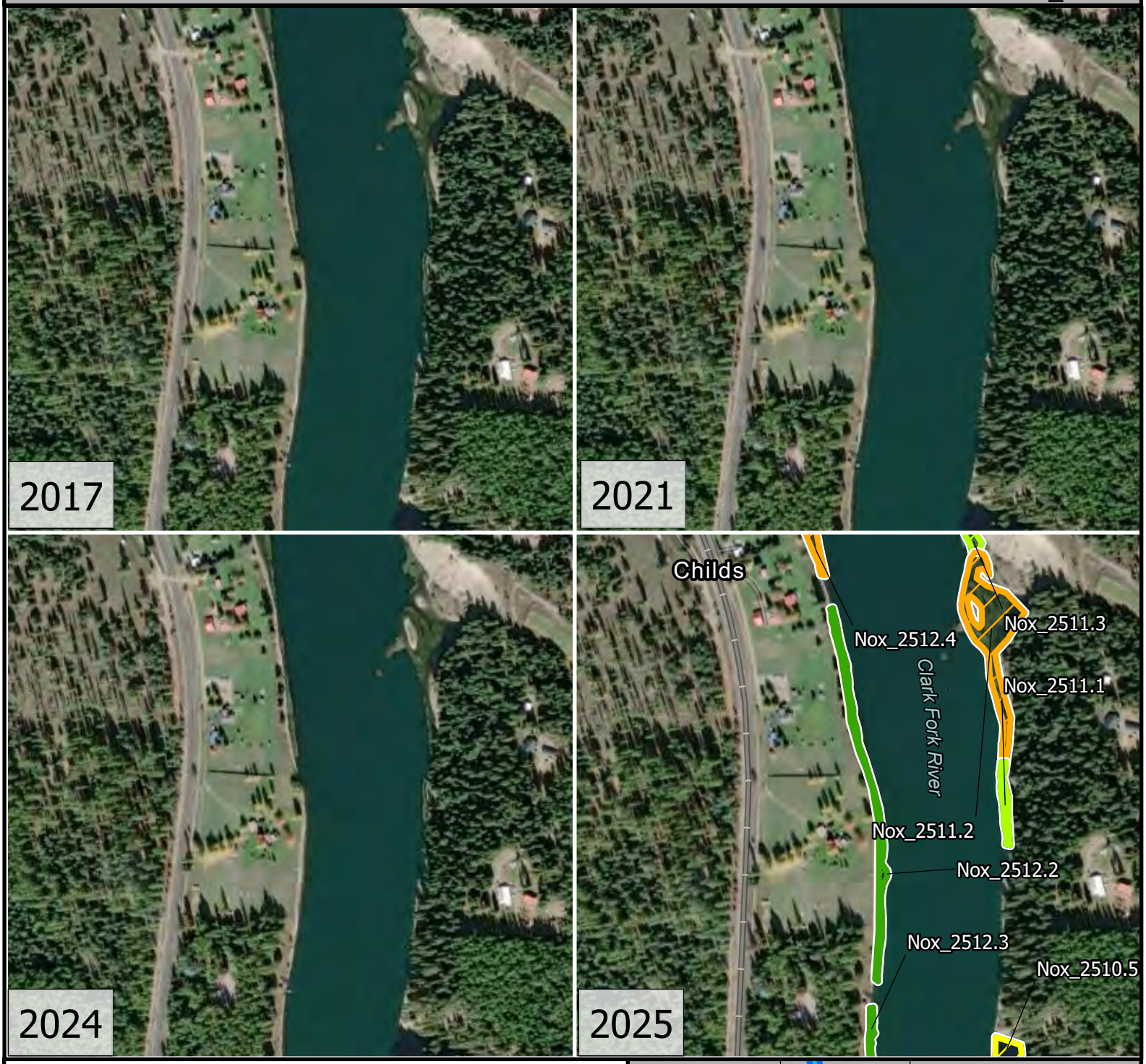

Eurasian Watermilfoil Density

- 0 - 0% - No EWM
- 1 - 1%-20%
- 2 - 21-40%
- 3 - 41-60%
- 4 - 61-80%
- 5 - 81-100%

N

Map Produced by: AIS Bureau
2025ReservoirWideNoxonCabinetGorge_2.0.aprx

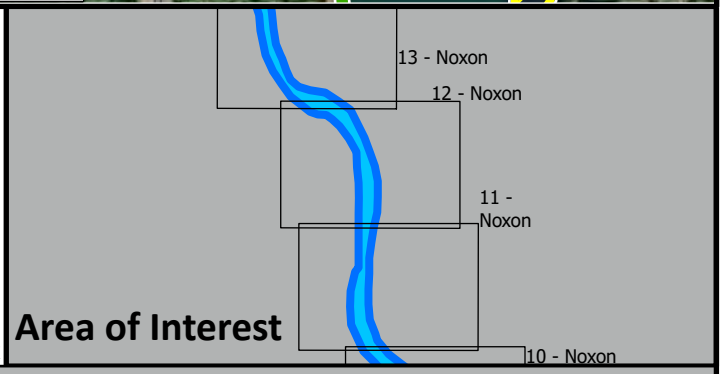

Administrative boundaries and FWP sampling data from Montana Fish, Wildlife & Parks, Helena, MT. Background Imagery from ESRI

0 125 250
Yards

Eurasian watermilfoil bed surveys among years

MONTANA**FWP**

Delineation and density estimates of beds of Eurasian watermilfoil (Myriophyllum spicatum)

Plot ID: Nox_2512.3

Eurasian Watermilfoil Density

- 0 - 0% - No EWM
- 1 - 1%-20%
- 2 - 21-40%
- 3 - 41-60%
- 4 - 61-80%
- 5 - 81-100%

N

Map Produced by: AIS Bureau
2025ReservoirWideNoxonCabinetGorge_2.0.aprx

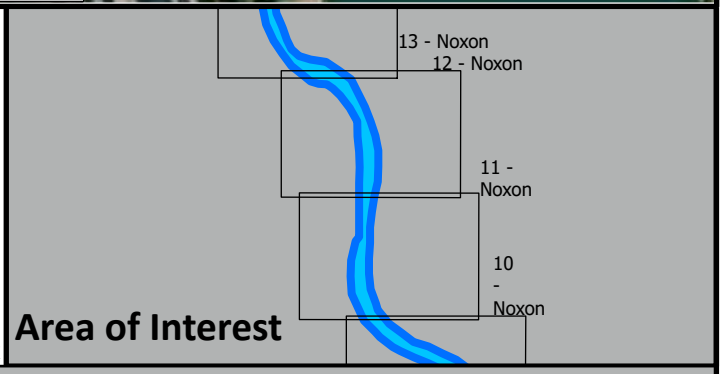

Administrative boundaries and FWP sampling data from Montana Fish, Wildlife & Parks, Helena, MT. Background Imagery from ESRI

0 55 110
Yards

Eurasian watermilfoil bed surveys among years

MONTANA**FWP**

Delineation and density estimates of beds of Eurasian watermilfoil (Myriophyllum spicatum)

Plot ID: Nox_2512.4

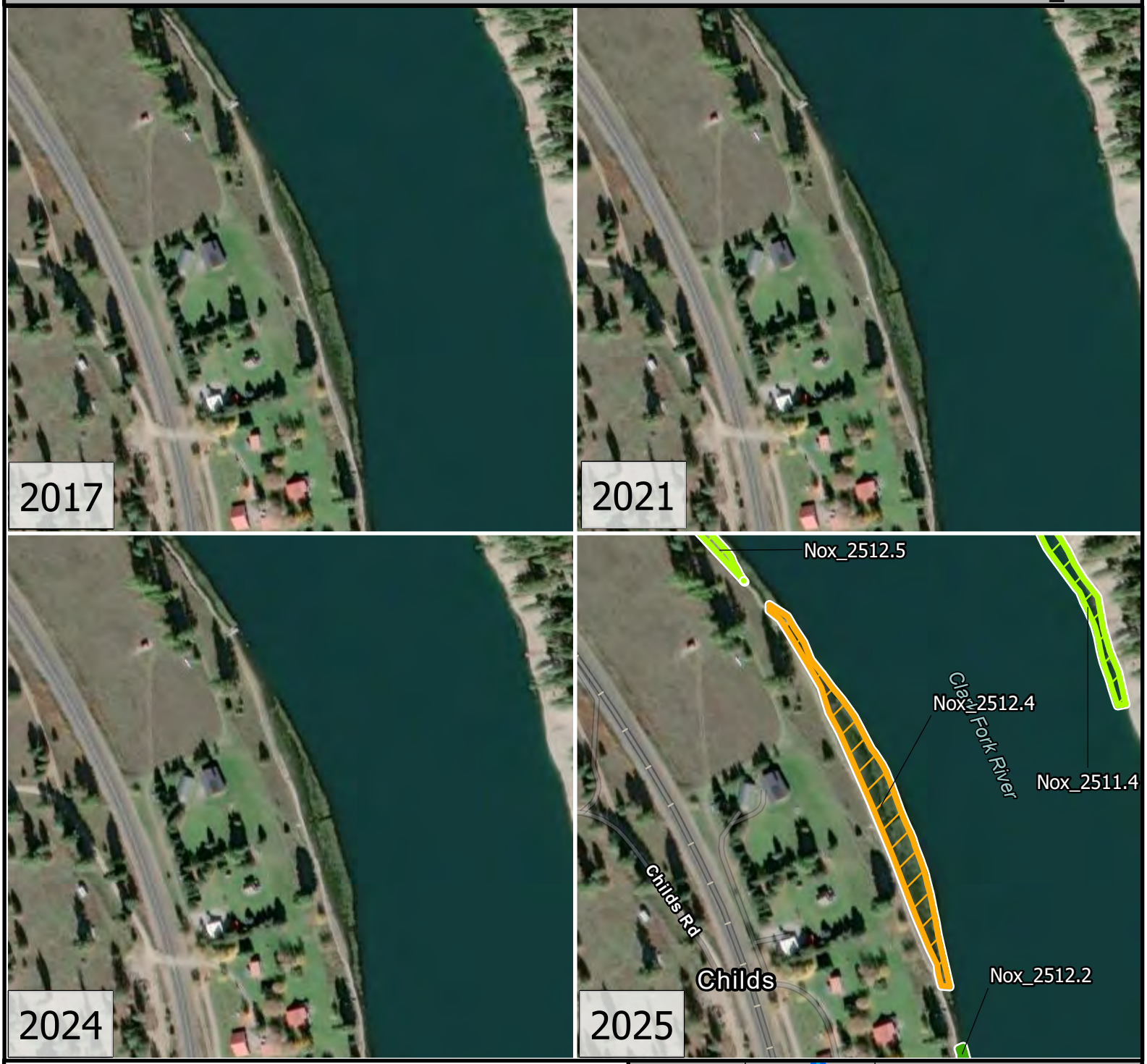

Eurasian Watermilfoil Density

- 0 - 0% - No EWM
- 1 - 1%-20%
- 2 - 21-40%
- 3 - 41-60%
- 4 - 61-80%
- 5 - 81-100%

N

Map Produced by: AIS Bureau
2025ReservoirWideNoxonCabinetGorge_2.0.aprx

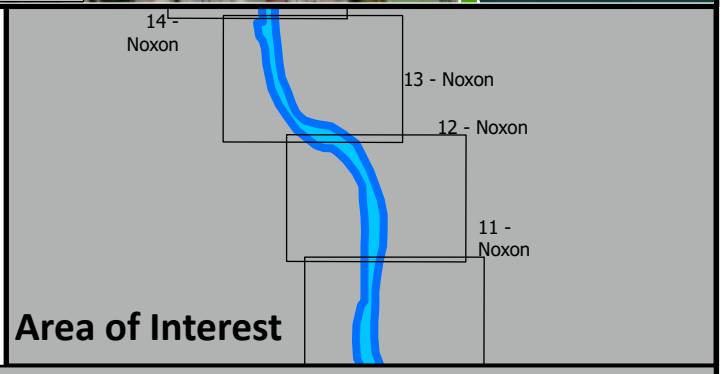

Administrative boundaries and FWP sampling data from Montana Fish, Wildlife & Parks, Helena, MT. Background Imagery from ESRI

0 70 140
Yards

Eurasian watermilfoil bed surveys among years

MONTANA**FWP**

Delineation and density estimates of beds of Eurasian watermilfoil (Myriophyllum spicatum)

Plot ID: Nox_2512.5

Eurasian Watermilfoil Density

- 0 - 0% - No EWM
- 1 - 1%-20%
- 2 - 21-40%
- 3 - 41-60%
- 4 - 61-80%
- 5 - 81-100%

N

Map Produced by: AIS Bureau
2025ReservoirWideNoxonCabinetGorge_2.0.aprx

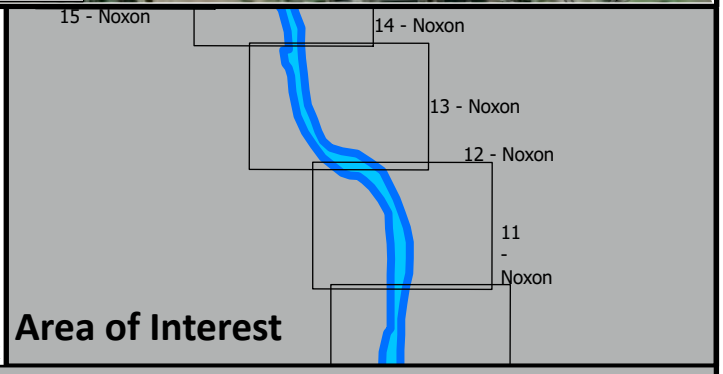

Administrative boundaries and FWP sampling data from Montana Fish, Wildlife & Parks, Helena, MT. Background Imagery from ESRI

0 125 250
Yards

Eurasian watermilfoil bed surveys among years

MONTANA**FWP**

Delineation and density estimates of beds of Eurasian watermilfoil (Myriophyllum spicatum)

Plot ID: Nox_2512.6

Eurasian Watermilfoil Density

- 0 - 0% - No EWM
- 1 - 1%-20%
- 2 - 21-40%
- 3 - 41-60%
- 4 - 61-80%
- 5 - 81-100%

N

Map Produced by: AIS Bureau
2025ReservoirWideNoxonCabinetGorge_2.0.aprx

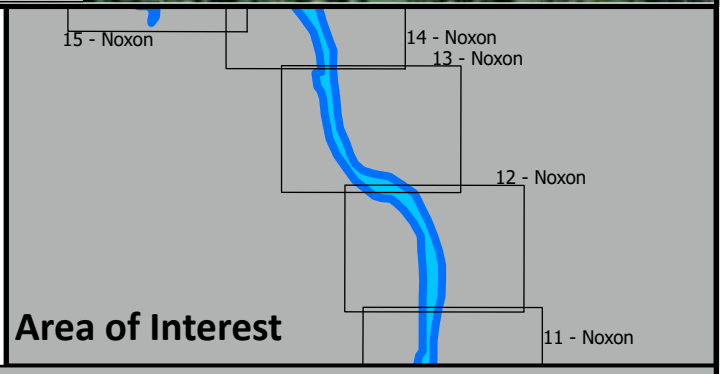

Administrative boundaries and FWP sampling data from Montana Fish, Wildlife & Parks, Helena, MT. Background Imagery from ESRI

0 80 160
Yards

Eurasian watermilfoil bed surveys among years

MONTANA**FWP**

Delineation and density estimates of beds of Eurasian watermilfoil (Myriophyllum spicatum)

Plot ID: Nox_2513.1

Eurasian Watermilfoil Density

- 0 - 0% - No EWM
- 1 - 1%-20%
- 2 - 21-40%
- 3 - 41-60%
- 4 - 61-80%
- 5 - 81-100%

N

Map Produced by: AIS Bureau
2025ReservoirWideNoxonCabinetGorge_2.0.aprx

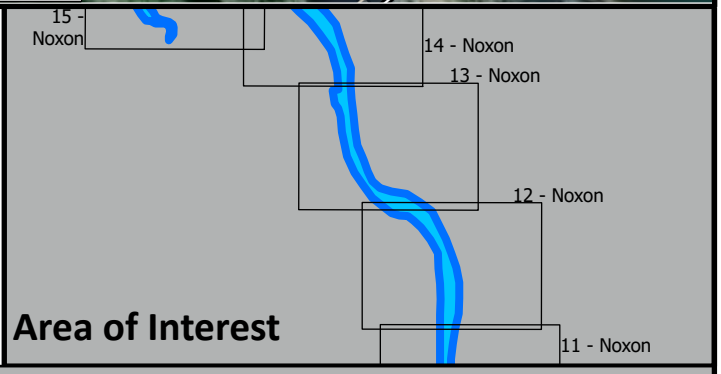

Administrative boundaries and FWP sampling data from Montana Fish, Wildlife & Parks, Helena, MT. Background Imagery from ESRI

0 20 40
Yards

Eurasian watermilfoil bed surveys among years

MONTANA**FWP**

Delineation and density estimates of beds of Eurasian watermilfoil (Myriophyllum spicatum)

Plot ID: Nox_2513.2

Eurasian Watermilfoil Density

- 0 - 0% - No EWM
- 1 - 1%-20%
- 2 - 21-40%
- 3 - 41-60%
- 4 - 61-80%
- 5 - 81-100%

N

Map Produced by: AIS Bureau
2025ReservoirWideNoxonCabinetGorge_2.0.aprx

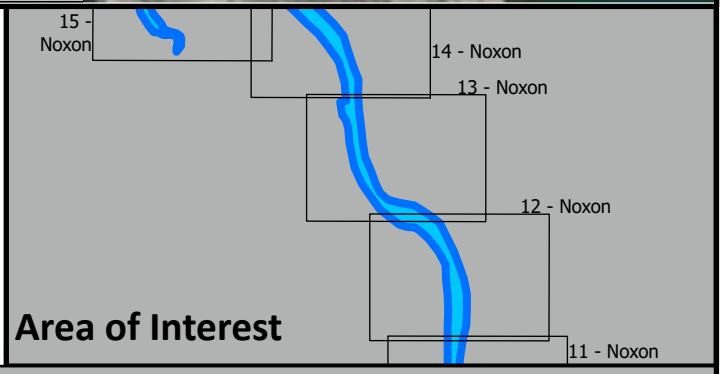

Administrative boundaries and FWP sampling data from Montana Fish, Wildlife & Parks, Helena, MT. Background Imagery from ESRI

0 10 20
Yards

Eurasian watermilfoil bed surveys among years

MONTANA**FWP**

Delineation and density estimates of beds of Eurasian watermilfoil (Myriophyllum spicatum)

Plot ID: Nox_2513.3

Eurasian Watermilfoil Density

- 0 - 0% - No EWM
- 1 - 1%-20%
- 2 - 21-40%
- 3 - 41-60%
- 4 - 61-80%
- 5 - 81-100%

N

Map Produced by: AIS Bureau
2025ReservoirWideNoxonCabinetGorge_2.0.aprx

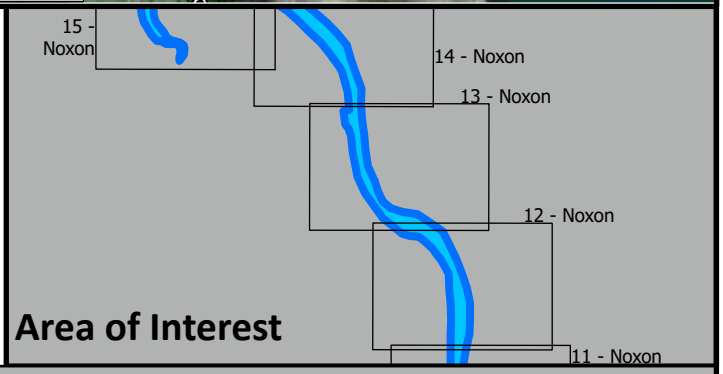

Administrative boundaries and FWP sampling data from Montana Fish, Wildlife & Parks, Helena, MT. Background Imagery from ESRI

0 20 40
Yards

Eurasian watermilfoil bed surveys among years

MONTANA**FWP**

Delineation and density estimates of beds of Eurasian watermilfoil (Myriophyllum spicatum)

Plot ID: Nox_2513.4



Eurasian Watermilfoil Density

- 0 - 0% - No EWM
- 1 - 1%-20%
- 2 - 21-40%
- 3 - 41-60%
- 4 - 61-80%
- 5 - 81-100%

N

Map Produced by: AIS Bureau
2025ReservoirWideNoxonCabinetGorge_2.0.aprx

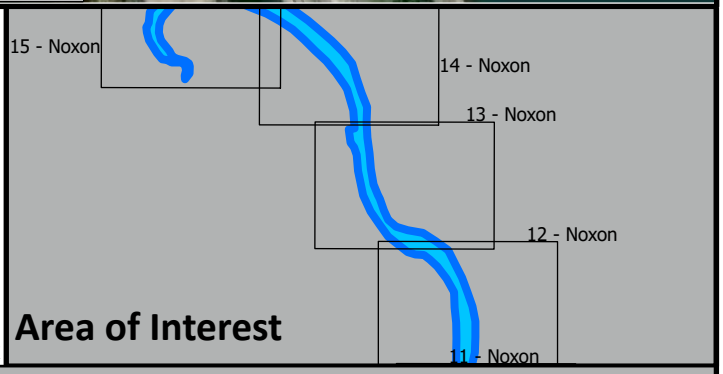

Administrative boundaries and FWP sampling data from Montana Fish, Wildlife & Parks, Helena, MT. Background Imagery from ESRI

0 35 70
Yards

Eurasian watermilfoil bed surveys among years

MONTANA**FWP**

Delineation and density estimates of beds of Eurasian watermilfoil (Myriophyllum spicatum)

Plot ID: Nox_2513.5

Eurasian Watermilfoil Density

- 0 - 0% - No EWM
- 1 - 1%-20%
- 2 - 21-40%
- 3 - 41-60%
- 4 - 61-80%
- 5 - 81-100%

N

Map Produced by: AIS Bureau
2025ReservoirWideNoxonCabinetGorge_2.0.aprx

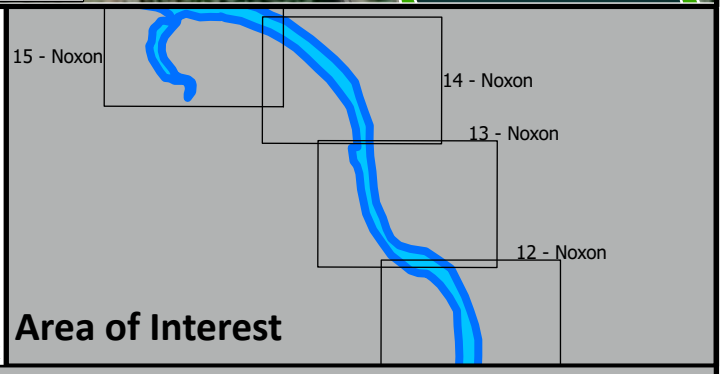

Administrative boundaries and FWP sampling data from Montana Fish, Wildlife & Parks, Helena, MT. Background Imagery from ESRI

0 90 180
Yards

Eurasian watermilfoil bed surveys among years

MONTANA**FWP**

Delineation and density estimates of beds of Eurasian watermilfoil (Myriophyllum spicatum)

Plot ID: Nox_2513.6

Eurasian Watermilfoil Density

- 0 - 0% - No EWM
- 1 - 1%-20%
- 2 - 21-40%
- 3 - 41-60%
- 4 - 61-80%
- 5 - 81-100%

N

Map Produced by: AIS Bureau
2025ReservoirWideNoxonCabinetGorge_2.0.aprx

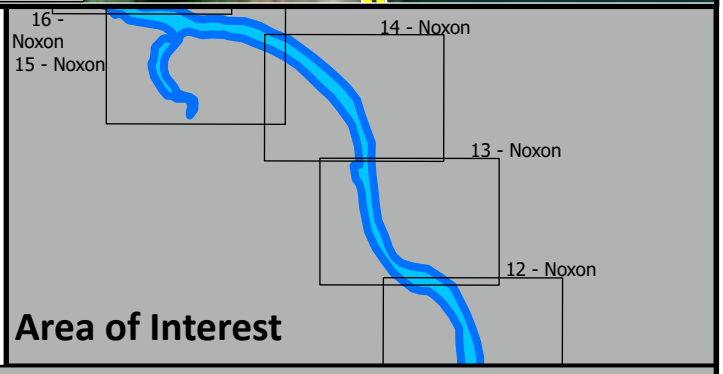

Administrative boundaries and FWP sampling data from Montana Fish, Wildlife & Parks, Helena, MT. Background Imagery from ESRI

0 20 40
Yards

Eurasian watermilfoil bed surveys among years

MONTANA**FWP**

Delineation and density estimates of beds of Eurasian watermilfoil (Myriophyllum spicatum) Plot ID: Nox_2513.7

Eurasian Watermilfoil Density

- 0 - 0% - No EWM
- 1 - 1%-20%
- 2 - 21-40%
- 3 - 41-60%
- 4 - 61-80%
- 5 - 81-100%

N

Map Produced by: AIS Bureau
2025ReservoirWideNoxonCabinetGorge_2.0.aprx

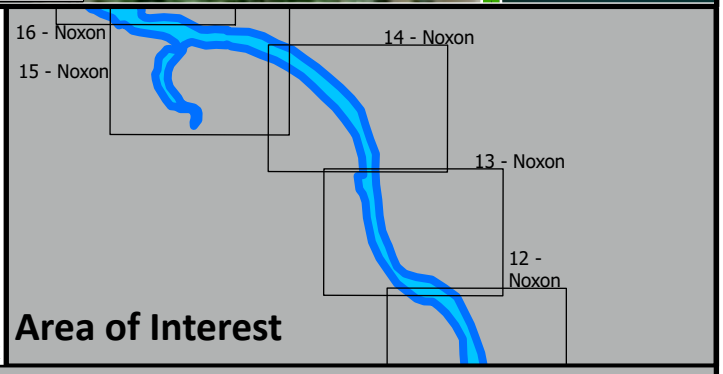

Administrative boundaries and FWP sampling data from Montana Fish, Wildlife & Parks, Helena, MT. Background Imagery from ESRI

0 45 90
Yards

Eurasian watermilfoil bed surveys among years

MONTANA**FWP**

Delineation and density estimates of beds of Eurasian watermilfoil (Myriophyllum spicatum)

Plot ID: Nox_2513.8

Eurasian Watermilfoil Density

- 0 - 0% - No EWM
- 1 - 1%-20%
- 2 - 21-40%
- 3 - 41-60%
- 4 - 61-80%
- 5 - 81-100%

N

Map Produced by: AIS Bureau
2025ReservoirWideNoxonCabinetGorge_2.0.aprx

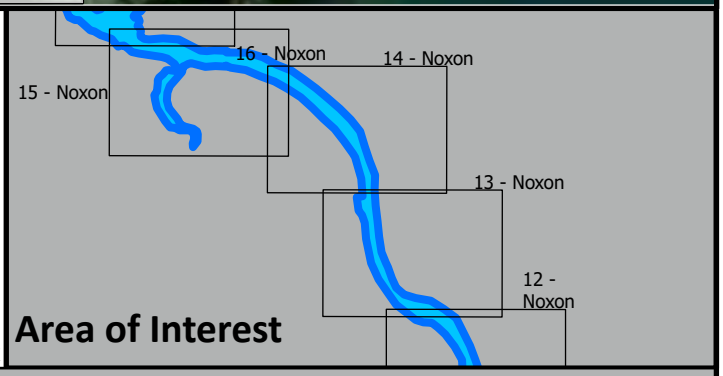

Administrative boundaries and FWP sampling data from Montana Fish, Wildlife & Parks, Helena, MT. Background Imagery from ESRI

0 10 20
Yards

Eurasian watermilfoil bed surveys among years

MONTANA**FWP**

Delineation and density estimates of beds of Eurasian watermilfoil (Myriophyllum spicatum)

Plot ID: Nox_2514.1

Eurasian Watermilfoil Density

- 0 - 0% - No EWM
- 1 - 1%-20%
- 2 - 21-40%
- 3 - 41-60%
- 4 - 61-80%
- 5 - 81-100%

N

Map Produced by: AIS Bureau
2025ReservoirWideNoxonCabinetGorge_2.0.aprx

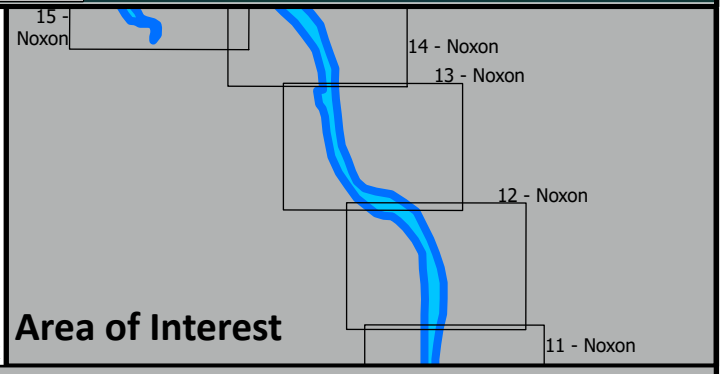

Administrative boundaries and FWP sampling data from Montana Fish, Wildlife & Parks, Helena, MT. Background Imagery from ESRI

0 35 70
Yards

Eurasian watermilfoil bed surveys among years

MONTANA**FWP**

Delineation and density estimates of beds of Eurasian watermilfoil (Myriophyllum spicatum)

Plot ID: Nox_2514.2

Eurasian Watermilfoil Density

- 0 - 0% - No EWM
- 1 - 1%-20%
- 2 - 21-40%
- 3 - 41-60%
- 4 - 61-80%
- 5 - 81-100%

N

Map Produced by: AIS Bureau
2025ReservoirWideNoxonCabinetGorge_2.0.aprx

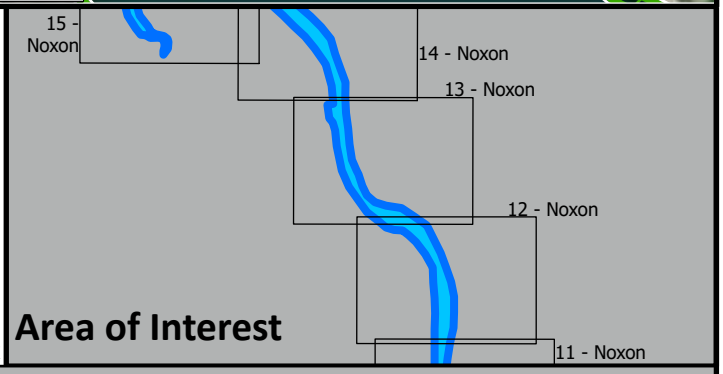

Administrative boundaries and FWP sampling data from Montana Fish, Wildlife & Parks, Helena, MT. Background Imagery from ESRI

0 55 110
Yards

Eurasian watermilfoil bed surveys among years

MONTANA**FWP**

Delineation and density estimates of beds of Eurasian watermilfoil (Myriophyllum spicatum) Plot ID: Nox_2514.3

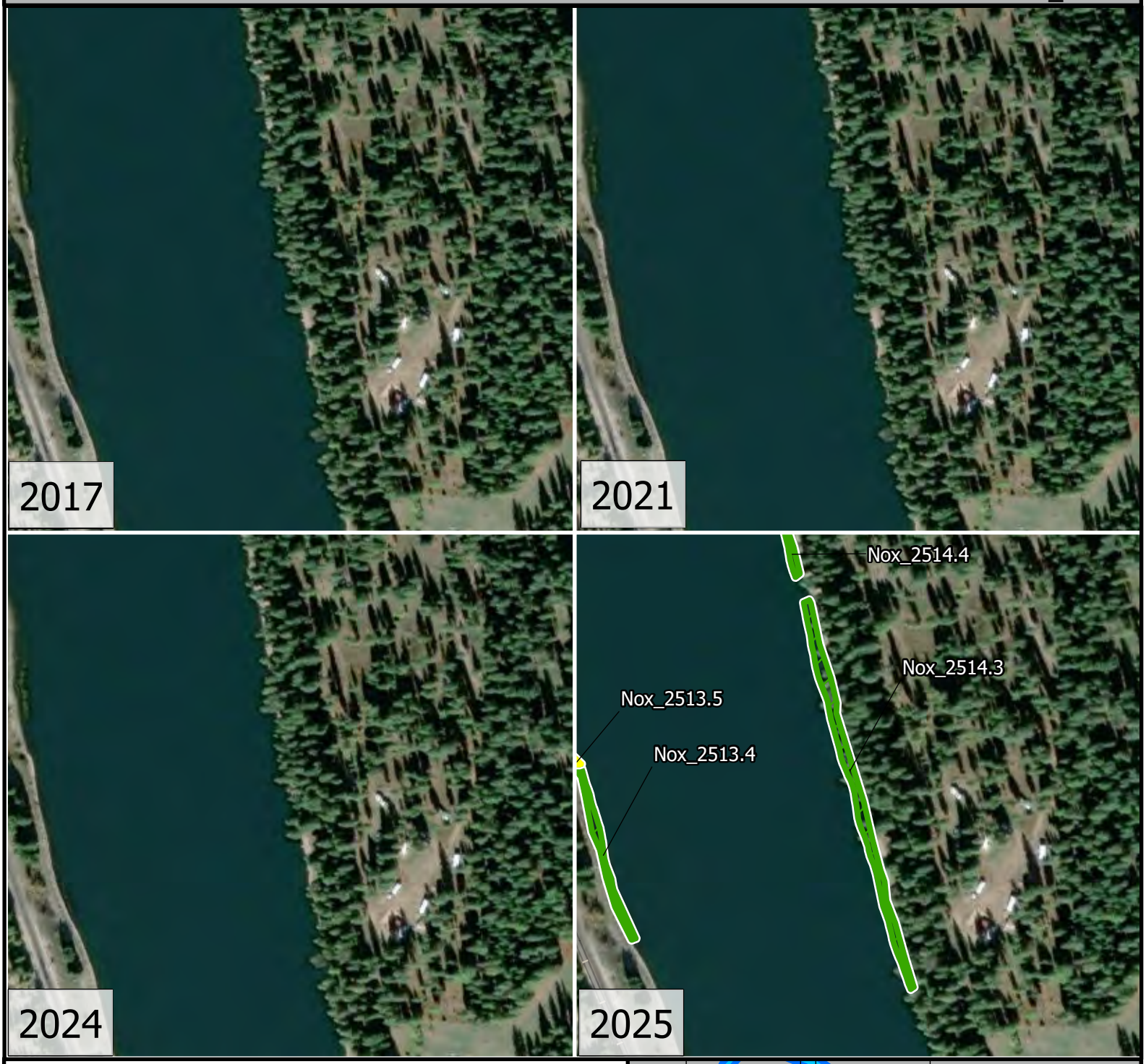

Eurasian Watermilfoil Density

- 0 - 0% - No EWM
- 1 - 1%-20%
- 2 - 21-40%
- 3 - 41-60%
- 4 - 61-80%
- 5 - 81-100%

N

Map Produced by: AIS Bureau
2025ReservoirWideNoxonCabinetGorge_2.0.aprx

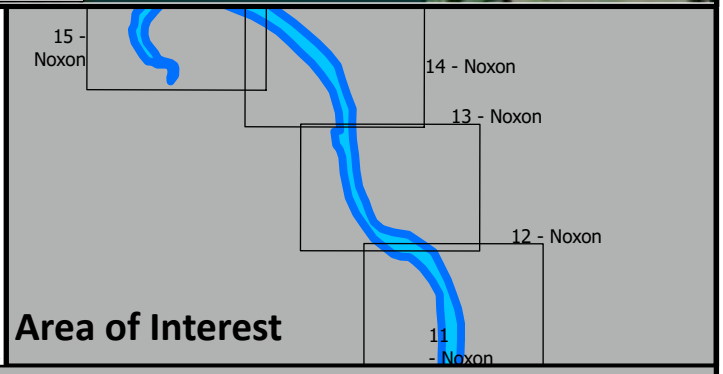

Administrative boundaries and FWP sampling data from Montana Fish, Wildlife & Parks, Helena, MT. Background Imagery from ESRI

0 70 140
Yards

Eurasian watermilfoil bed surveys among years

MONTANA**FWP**

Delineation and density estimates of beds of Eurasian watermilfoil (Myriophyllum spicatum)

Plot ID: Nox_2514.4

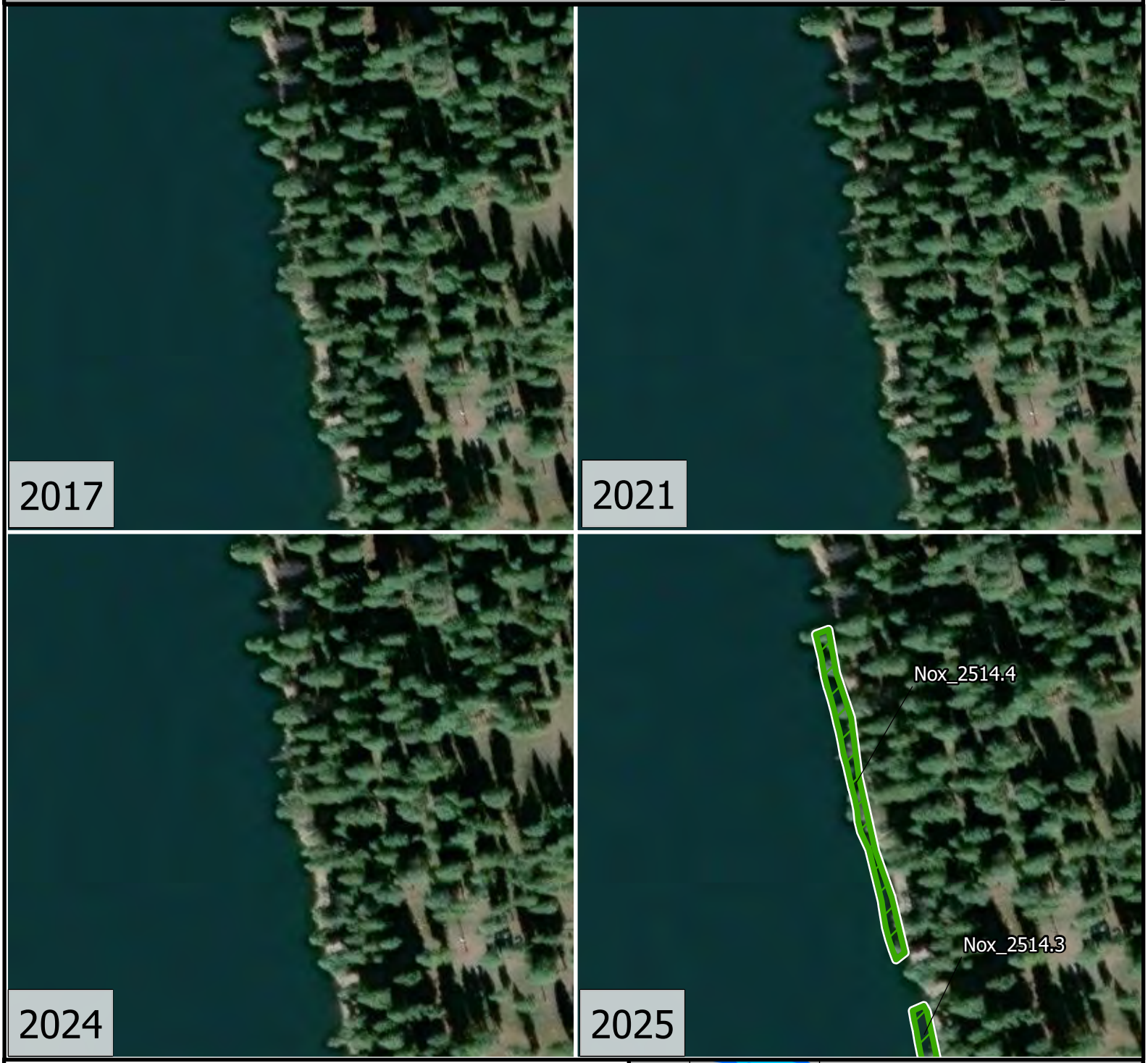

Eurasian Watermilfoil Density

- 0 - 0% - No EWM
- 1 - 1%-20%
- 2 - 21-40%
- 3 - 41-60%
- 4 - 61-80%
- 5 - 81-100%

N

Map Produced by: AIS Bureau
2025ReservoirWideNoxonCabinetGorge_2.0.aprx

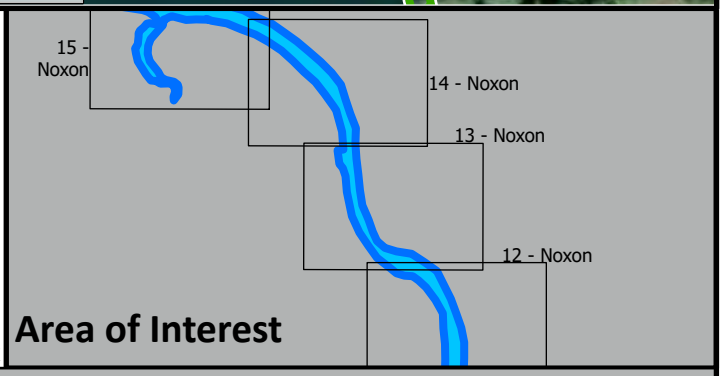

Administrative boundaries and FWP sampling data from Montana Fish, Wildlife & Parks, Helena, MT. Background Imagery from ESRI

0 35 70
Yards

Eurasian watermilfoil bed surveys among years

MONTANA**FWP**

Delineation and density estimates of beds of Eurasian watermilfoil (Myriophyllum spicatum)

Plot ID: Nox_2514.5

Eurasian Watermilfoil Density

- 0 - 0% - No EWM
- 1 - 1%-20%
- 2 - 21-40%
- 3 - 41-60%
- 4 - 61-80%
- 5 - 81-100%

N

Map Produced by: AIS Bureau
2025ReservoirWideNoxonCabinetGorge_2.0.aprx

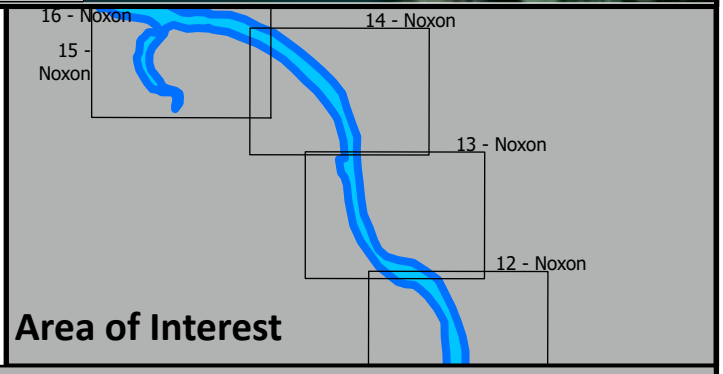

Administrative boundaries and FWP sampling data from Montana Fish, Wildlife & Parks, Helena, MT. Background Imagery from ESRI

0 20 40
Yards

Eurasian watermilfoil bed surveys among years

MONTANA**FWP**

Delineation and density estimates of beds of Eurasian watermilfoil (Myriophyllum spicatum)

Plot ID: Nox_2514.6

Eurasian Watermilfoil Density

- 0 - 0% - No EWM
- 1 - 1%-20%
- 2 - 21-40%
- 3 - 41-60%
- 4 - 61-80%
- 5 - 81-100%

N

Map Produced by: AIS Bureau
2025ReservoirWideNoxonCabinetGorge_2.0.aprx

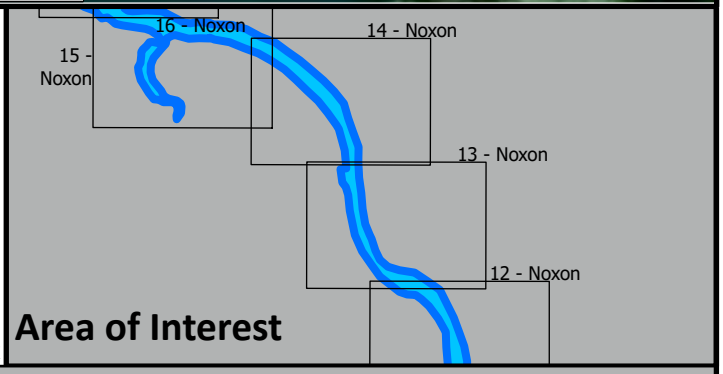

Administrative boundaries and FWP sampling data from Montana Fish, Wildlife & Parks, Helena, MT. Background Imagery from ESRI

0 10 20
Yards

Eurasian watermilfoil bed surveys among years

MONTANA**FWP**

Delineation and density estimates of beds of Eurasian watermilfoil (Myriophyllum spicatum)

Plot ID: Nox_2514.7

Eurasian Watermilfoil Density

- 0 - 0% - No EWM
- 1 - 1%-20%
- 2 - 21-40%
- 3 - 41-60%
- 4 - 61-80%
- 5 - 81-100%

N

Map Produced by: AIS Bureau
2025ReservoirWideNoxonCabinetGorge_2.0.aprx

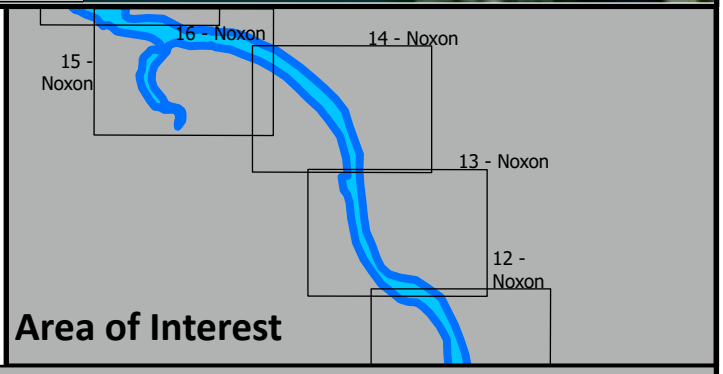

Administrative boundaries and FWP sampling data from Montana Fish, Wildlife & Parks, Helena, MT. Background Imagery from ESRI

0 20 40
Yards

Eurasian watermilfoil bed surveys among years

MONTANA**FWP**

Delineation and density estimates of beds of Eurasian watermilfoil (Myriophyllum spicatum)

Plot ID: Nox_2514.8

Eurasian Watermilfoil Density

- 0 - 0% - No EWM
- 1 - 1%-20%
- 2 - 21-40%
- 3 - 41-60%
- 4 - 61-80%
- 5 - 81-100%

N

Map Produced by: AIS Bureau
2025ReservoirWideNoxonCabinetGorge_2.0.aprx

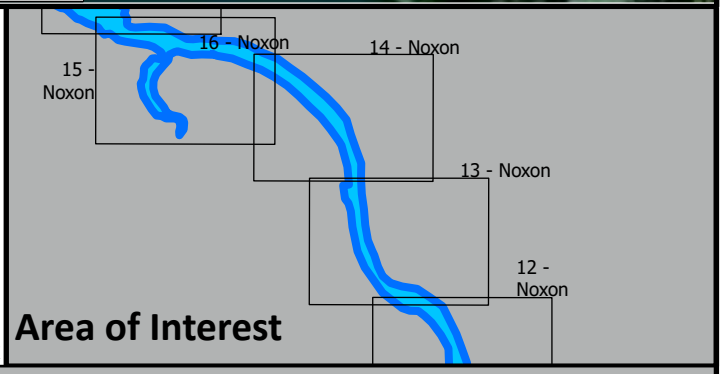

Administrative boundaries and FWP sampling data from Montana Fish, Wildlife & Parks, Helena, MT. Background Imagery from ESRI

0 20 40
Yards

Eurasian watermilfoil bed surveys among years

MONTANA**FWP**

Delineation and density estimates of beds of Eurasian watermilfoil (Myriophyllum spicatum)

Plot ID: Nox_2515.1

Eurasian Watermilfoil Density

- 0 - 0% - No EWM
- 1 - 1%-20%
- 2 - 21-40%
- 3 - 41-60%
- 4 - 61-80%
- 5 - 81-100%

N

Map Produced by: AIS Bureau
2025ReservoirWideNoxonCabinetGorge_2.0.aprx

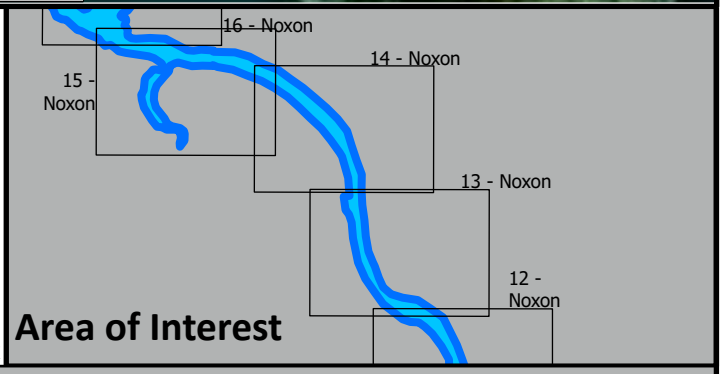

Administrative boundaries and FWP sampling data from Montana Fish, Wildlife & Parks, Helena, MT. Background Imagery from ESRI

0 10 20
Yards

Eurasian watermilfoil bed surveys among years

MONTANA**FWP**

Delineation and density estimates of beds of Eurasian watermilfoil (Myriophyllum spicatum)

Plot ID: Nox_2515.2

Eurasian Watermilfoil Density

- 0 - 0% - No EWM
- 1 - 1%-20%
- 2 - 21-40%
- 3 - 41-60%
- 4 - 61-80%
- 5 - 81-100%

N

Map Produced by: AIS Bureau
2025ReservoirWideNoxonCabinetGorge_2.0.aprx

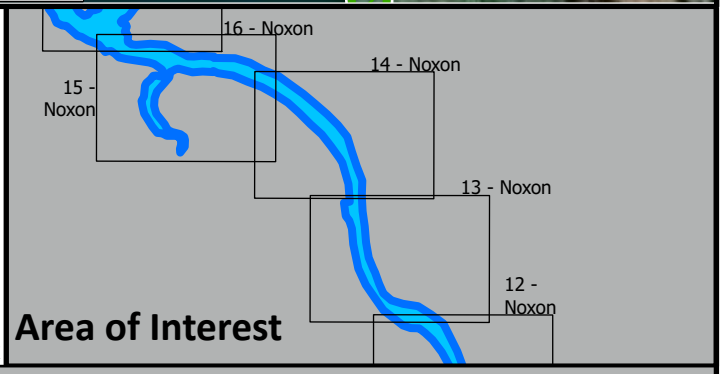

Administrative boundaries and FWP sampling data from Montana Fish, Wildlife & Parks, Helena, MT. Background Imagery from ESRI

0 20 40
Yards

Eurasian watermilfoil bed surveys among years

MONTANA**FWP**

Delineation and density estimates of beds of Eurasian watermilfoil (Myriophyllum spicatum)

Plot ID: Nox_2515.3

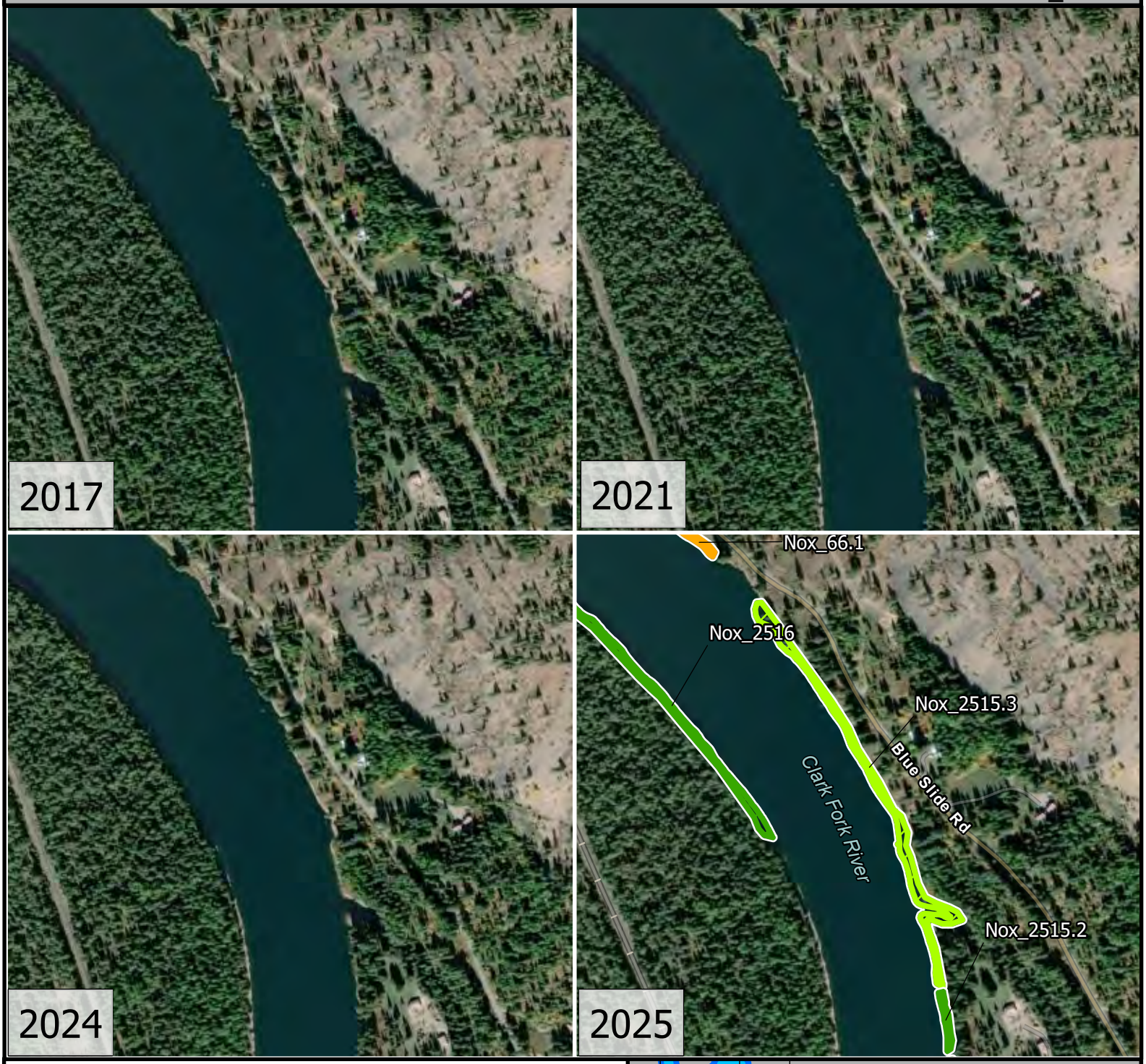

Eurasian Watermilfoil Density

- 0 - 0% - No EWM
- 1 - 1%-20%
- 2 - 21-40%
- 3 - 41-60%
- 4 - 61-80%
- 5 - 81-100%

N

Map Produced by: AIS Bureau
2025ReservoirWideNoxonCabinetGorge_2.0.aprx

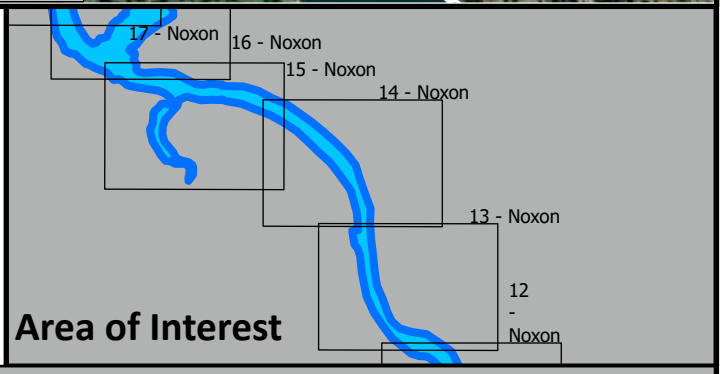

Administrative boundaries and FWP sampling data from Montana Fish, Wildlife & Parks, Helena, MT. Background Imagery from ESRI

0 150 300
Yards

Eurasian watermilfoil bed surveys among years

MONTANA**FWP**

Delineation and density estimates of beds of Eurasian watermilfoil (Myriophyllum spicatum)

Plot ID: Nox_2516

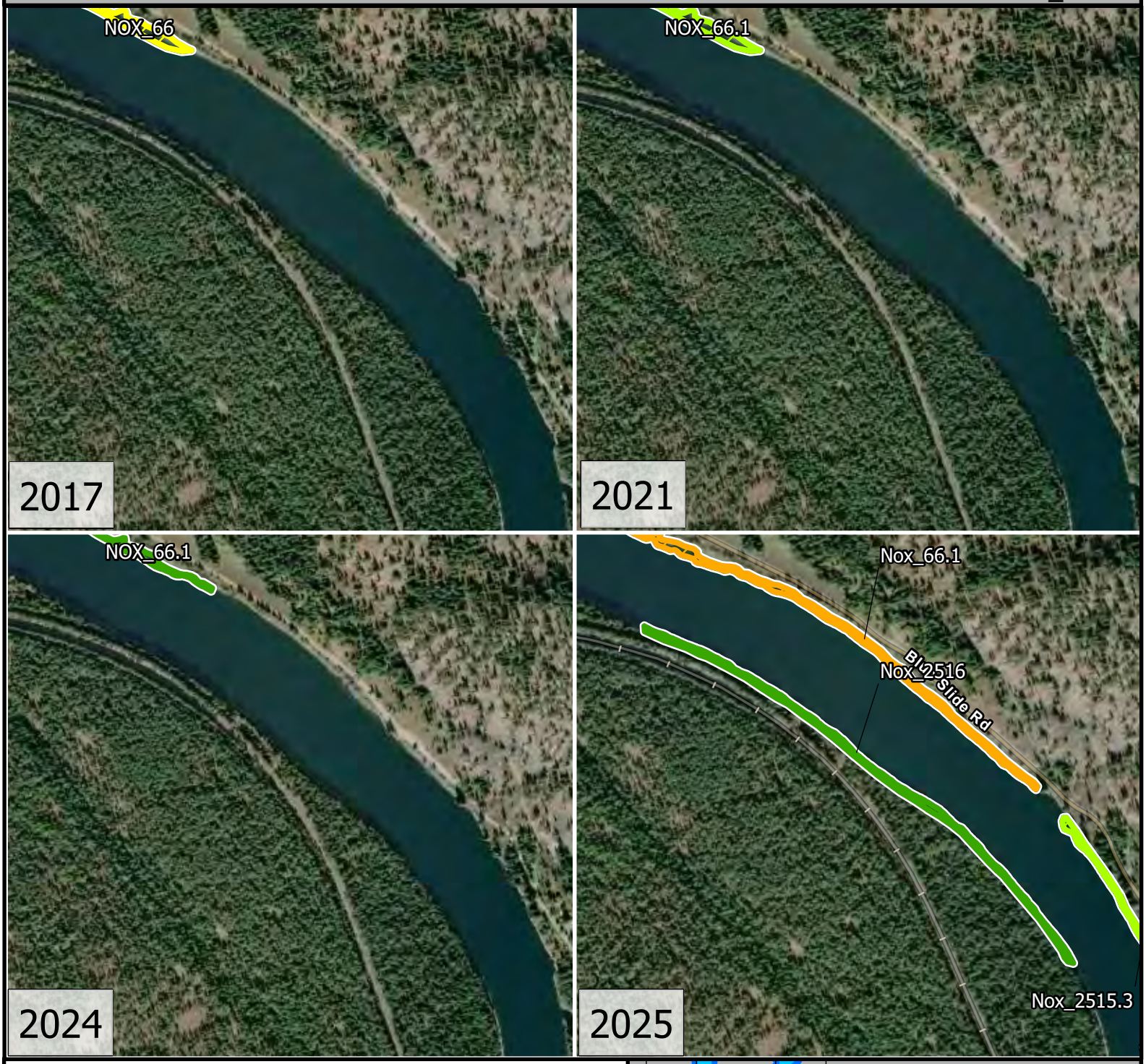

Eurasian Watermilfoil Density

- 0 - 0% - No EWM
- 1 - 1%-20%
- 2 - 21-40%
- 3 - 41-60%
- 4 - 61-80%
- 5 - 81-100%

N

Map Produced by: AIS Bureau
2025ReservoirWideNoxonCabinetGorge_2.0.aprx

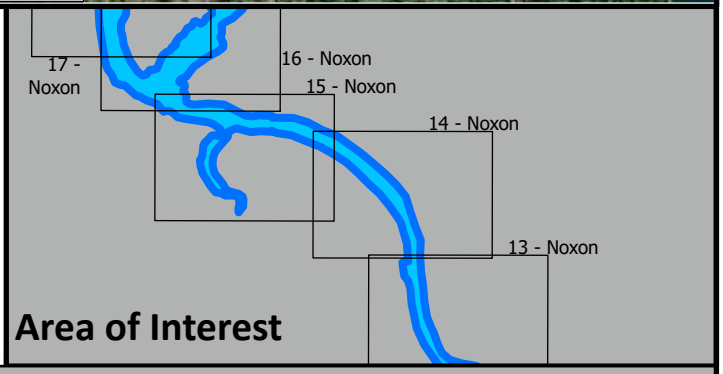

Administrative boundaries and FWP sampling data from Montana Fish, Wildlife & Parks, Helena, MT. Background Imagery from ESRI

0 245 490
Yards

Eurasian watermilfoil bed surveys among years

MONTANA**FWP**

Delineation and density estimates of beds of Eurasian watermilfoil (Myriophyllum spicatum)

Plot ID: Nox_2518.4

Eurasian Watermilfoil Density

- 0 - 0% - No EWM
- 1 - 1%-20%
- 2 - 21-40%
- 3 - 41-60%
- 4 - 61-80%
- 5 - 81-100%

N

Map Produced by: AIS Bureau
2025ReservoirWideNoxonCabinetGorge_2.0.aprx

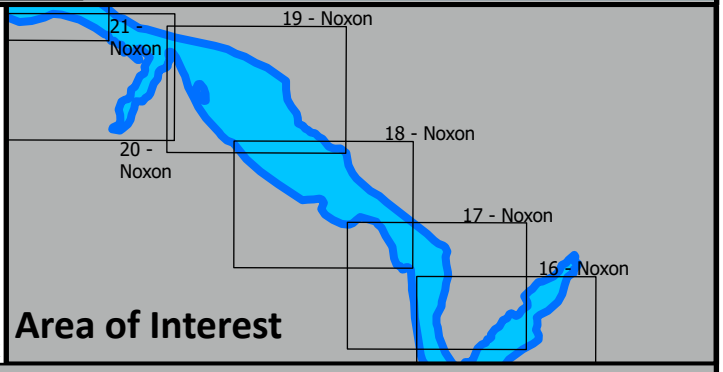

Administrative boundaries and FWP sampling data from Montana Fish, Wildlife & Parks, Helena, MT. Background Imagery from ESRI

0 35 70
Yards

Eurasian watermilfoil bed surveys among years

MONTANA**FWP**

Delineation and density estimates of beds of Eurasian watermilfoil (Myriophyllum spicatum)

Plot ID: Nox_2519.1

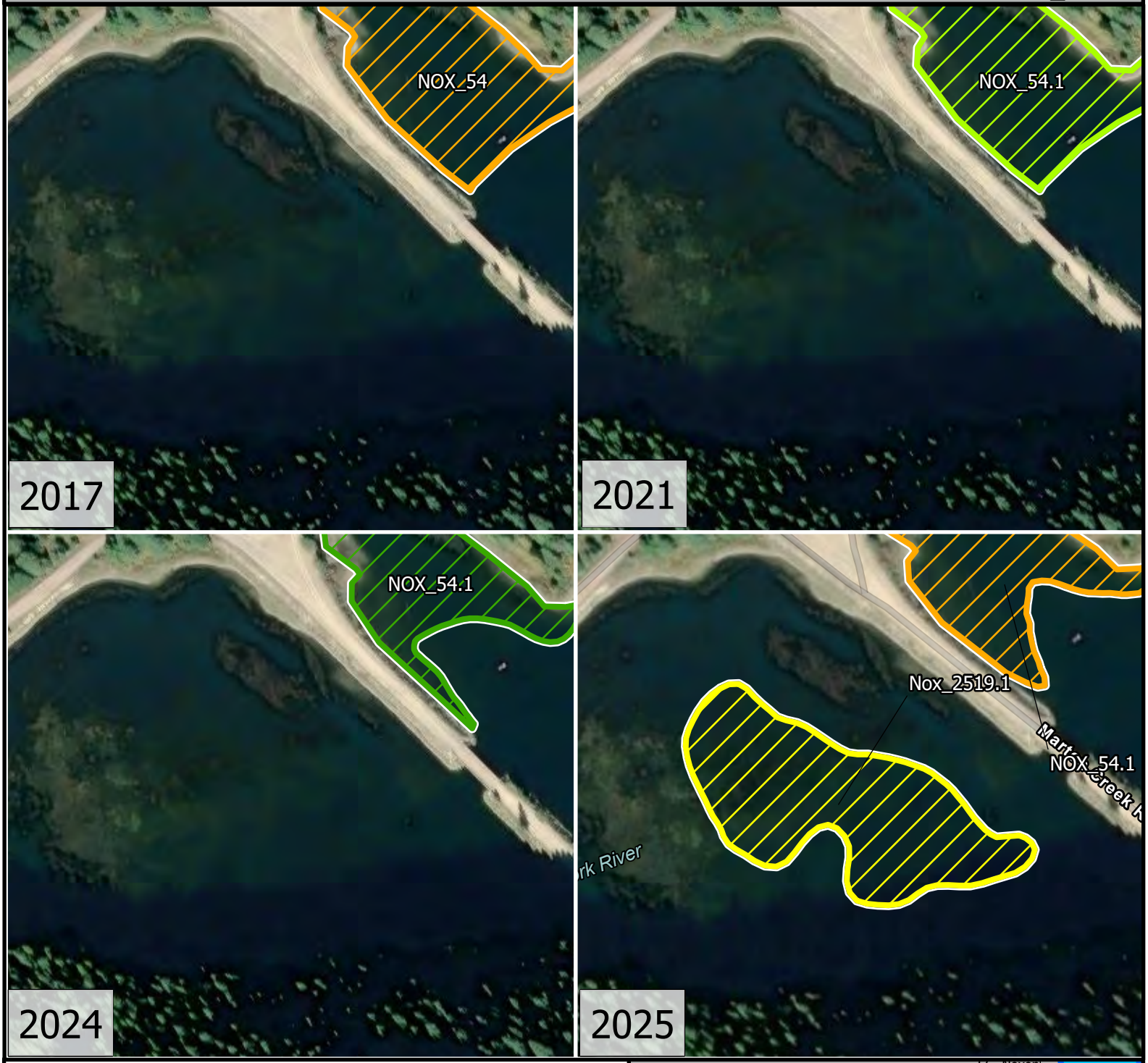

Eurasian Watermilfoil Density

- 0 - 0% - No EWM
- 1 - 1%-20%
- 2 - 21-40%
- 3 - 41-60%
- 4 - 61-80%
- 5 - 81-100%

N

Map Produced by: AIS Bureau
2025ReservoirWideNoxonCabinetGorge_2.0.aprx

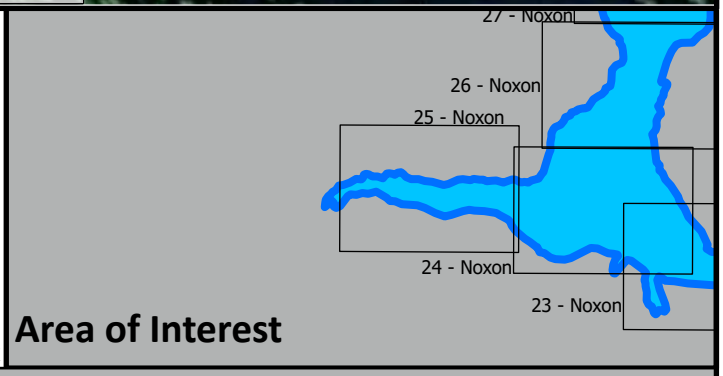

Area of Interest

Administrative boundaries and FWP sampling data from Montana Fish, Wildlife & Parks, Helena, MT. Background Imagery from ESRI

0 45 90
Yards

Eurasian watermilfoil bed surveys among years

MONTANA**FWP**

Delineation and density estimates of beds of Eurasian watermilfoil (Myriophyllum spicatum)

Plot ID: Nox_2520.1

Eurasian Watermilfoil Density

- 0 - 0% - No EWM
- 1 - 1%-20%
- 2 - 21-40%
- 3 - 41-60%
- 4 - 61-80%
- 5 - 81-100%

N

Map Produced by: AIS Bureau
2025ReservoirWideNoxonCabinetGorge_2.0.aprx

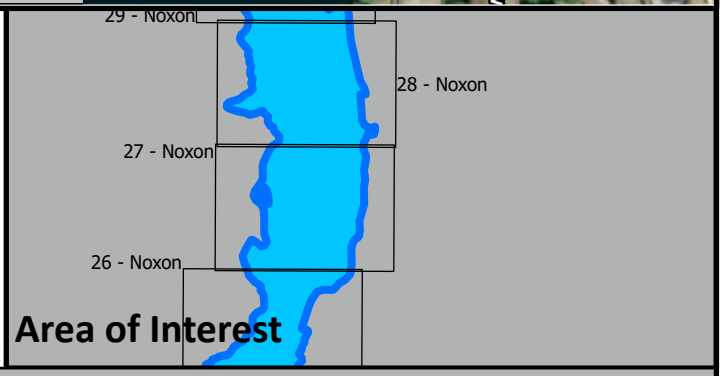

Administrative boundaries and FWP sampling data from Montana Fish, Wildlife & Parks, Helena, MT. Background Imagery from ESRI

0 115 230
Yards

Eurasian watermilfoil bed surveys among years

MONTANA**FWP**

Delineation and density estimates of beds of Eurasian watermilfoil (Myriophyllum spicatum) Plot ID: Nox_2520.2

Eurasian Watermilfoil Density

- 0 - 0% - No EWM
- 1 - 1%-20%
- 2 - 21-40%
- 3 - 41-60%
- 4 - 61-80%
- 5 - 81-100%

N

Map Produced by: AIS Bureau
2025ReservoirWideNoxonCabinetGorge_2.0.aprx

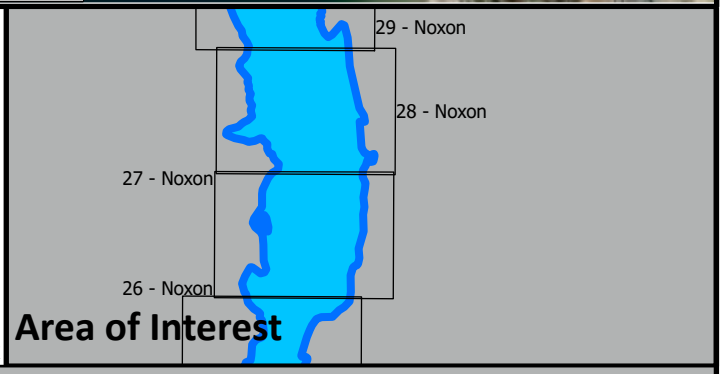

Administrative boundaries and FWP sampling data from Montana Fish, Wildlife & Parks, Helena, MT. Background Imagery from ESRI

0 35 70
Yards

Eurasian watermilfoil bed surveys among years

MONTANA**FWP**

Delineation and density estimates of beds of Eurasian watermilfoil (Myriophyllum spicatum)

Plot ID: Nox_2521.1

Eurasian Watermilfoil Density

- 0 - 0% - No EWM
- 1 - 1%-20%
- 2 - 21-40%
- 3 - 41-60%
- 4 - 61-80%
- 5 - 81-100%

N

Map Produced by: AIS Bureau
2025ReservoirWideNoxonCabinetGorge_2.0.aprx

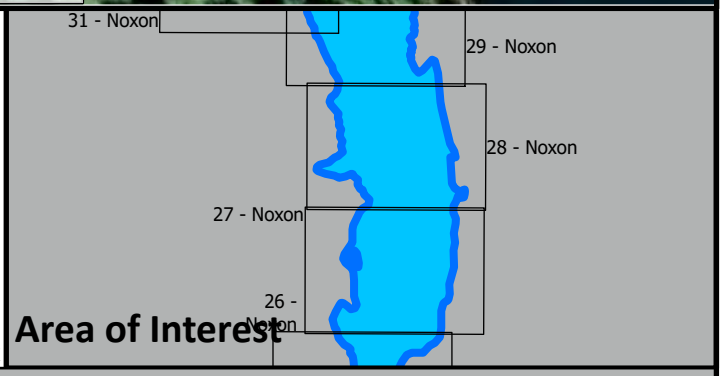

Administrative boundaries and FWP sampling data from Montana Fish, Wildlife & Parks, Helena, MT. Background Imagery from ESRI

0 35 70
Yards

Eurasian watermilfoil bed surveys among years

MONTANA**FWP**

Delineation and density estimates of beds of Eurasian watermilfoil (Myriophyllum spicatum)

Plot ID: Nox_2522.1

Eurasian Watermilfoil Density

- 0 - 0% - No EWM
- 1 - 1%-20%
- 2 - 21-40%
- 3 - 41-60%
- 4 - 61-80%
- 5 - 81-100%

N

Map Produced by: AIS Bureau
2025ReservoirWideNoxonCabinetGorge_2.0.aprx

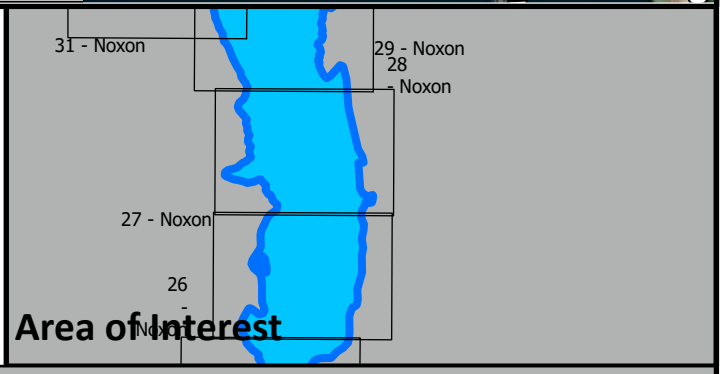

Administrative boundaries and FWP sampling data from Montana Fish, Wildlife & Parks, Helena, MT. Background Imagery from ESRI

Yards 0 70 140

Eurasian watermilfoil bed surveys among years

MONTANA**FWP**

Delineation and density estimates of beds of Eurasian watermilfoil (Myriophyllum spicatum)

Plot ID: Nox_2522.2



Eurasian Watermilfoil Density

- 0 - 0% - No EWM
- 1 - 1%-20%
- 2 - 21-40%
- 3 - 41-60%
- 4 - 61-80%
- 5 - 81-100%

N

Map Produced by: AIS Bureau
2025ReservoirWideNoxonCabinetGorge_2.0.aprx

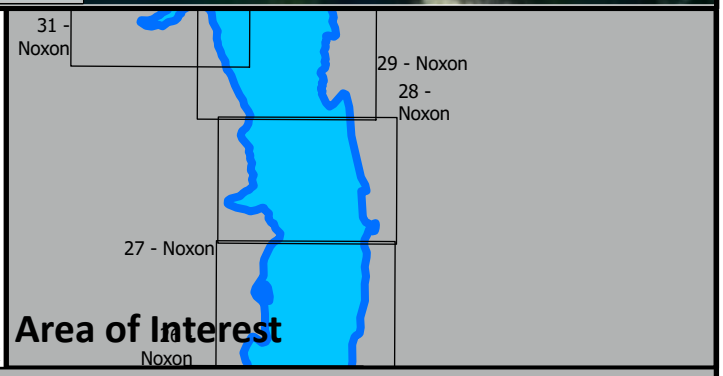

Administrative boundaries and FWP sampling data from Montana Fish, Wildlife & Parks, Helena, MT. Background Imagery from ESRI

0 10 20
Yards

Eurasian watermilfoil bed surveys among years

MONTANA**FWP**

Delineation and density estimates of beds of Eurasian watermilfoil (Myriophyllum spicatum)

Plot ID: Nox_2523.1

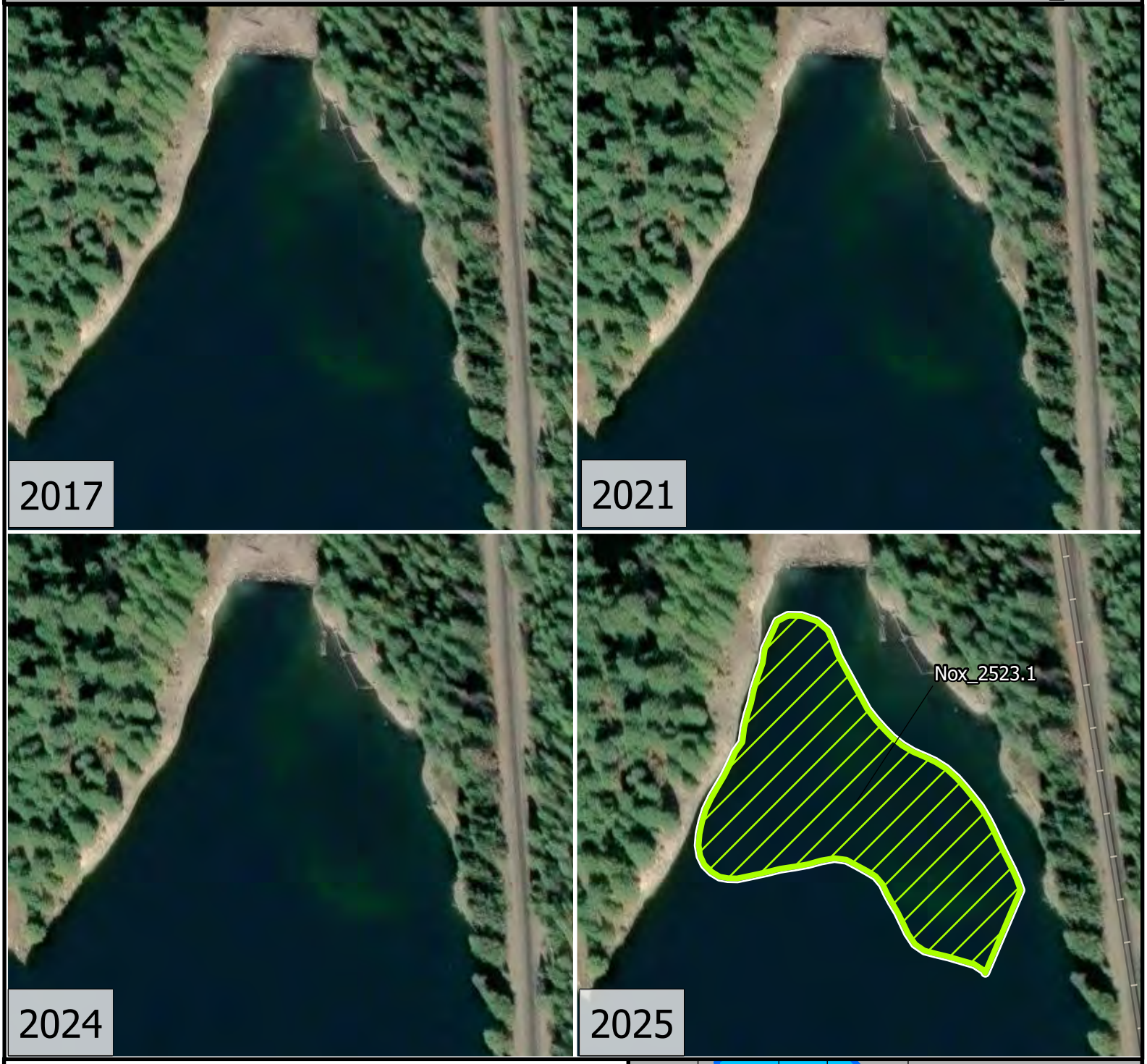

Eurasian Watermilfoil Density

- 0 - 0% - No EWM
- 1 - 1%-20%
- 2 - 21-40%
- 3 - 41-60%
- 4 - 61-80%
- 5 - 81-100%

N

Map Produced by: AIS Bureau
2025ReservoirWideNoxonCabinetGorge_2.0.aprx

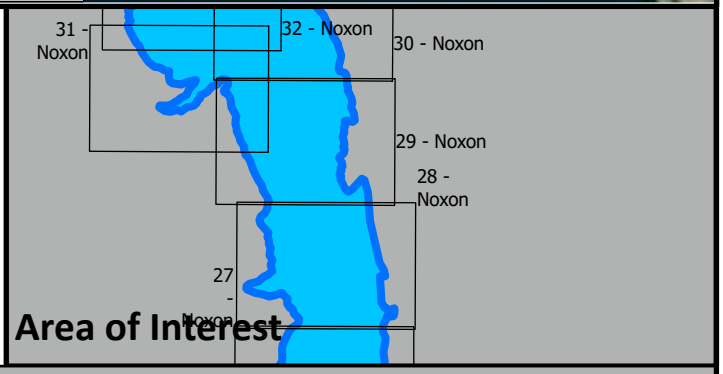

Administrative boundaries and FWP sampling data from Montana Fish, Wildlife & Parks, Helena, MT. Background Imagery from ESRI

0 35 70
Yards

Eurasian watermilfoil bed surveys among years

MONTANA**FWP**

Delineation and density estimates of beds of Eurasian watermilfoil (Myriophyllum spicatum)

Plot ID: Nox_30.1a

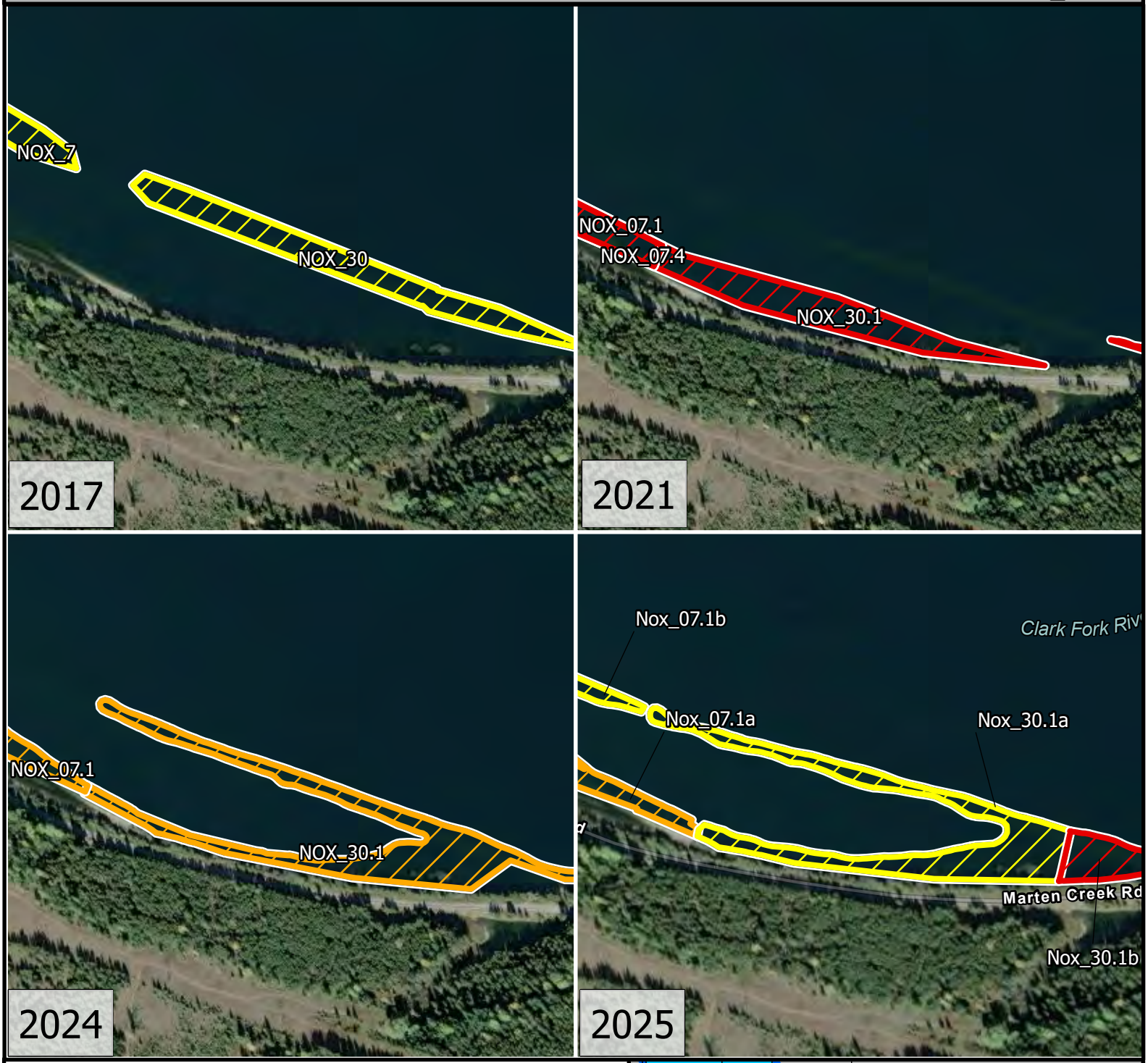

Eurasian Watermilfoil Density

- 0 - 0% - No EWM
- 1 - 1%-20%
- 2 - 21-40%
- 3 - 41-60%
- 4 - 61-80%
- 5 - 81-100%

N

Map Produced by: AIS Bureau
2025ReservoirWideNoxonCabinetGorge_2.0.aprx

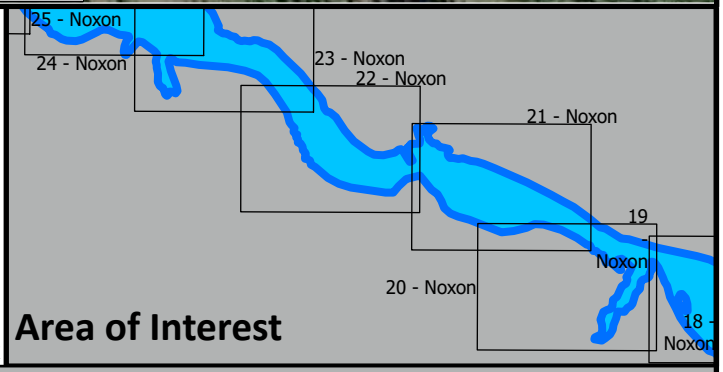

Administrative boundaries and FWP sampling data from Montana Fish, Wildlife & Parks, Helena, MT. Background Imagery from ESRI

0 105 210
Yards

Eurasian watermilfoil bed surveys among years

MONTANA**FWP**

Delineation and density estimates of beds of Eurasian watermilfoil (Myriophyllum spicatum)

Plot ID: Nox_30.1b



Eurasian Watermilfoil Density

- 0 - 0% - No EWM
- 1 - 1%-20%
- 2 - 21-40%
- 3 - 41-60%
- 4 - 61-80%
- 5 - 81-100%

N

Map Produced by: AIS Bureau
2025ReservoirWideNoxonCabinetGorge_2.0.aprx

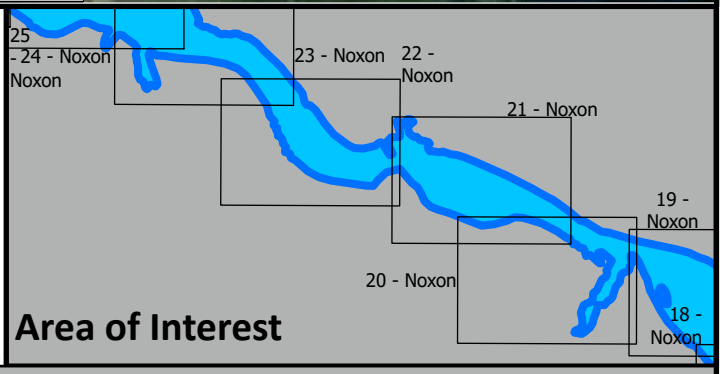

Administrative boundaries and FWP sampling data from Montana Fish, Wildlife & Parks, Helena, MT. Background Imagery from ESRI

0 20 40
Yards

Eurasian watermilfoil bed surveys among years

MONTANA**FWP**

Delineation and density estimates of beds of Eurasian watermilfoil (Myriophyllum spicatum)

Plot ID: Nox_30.1c

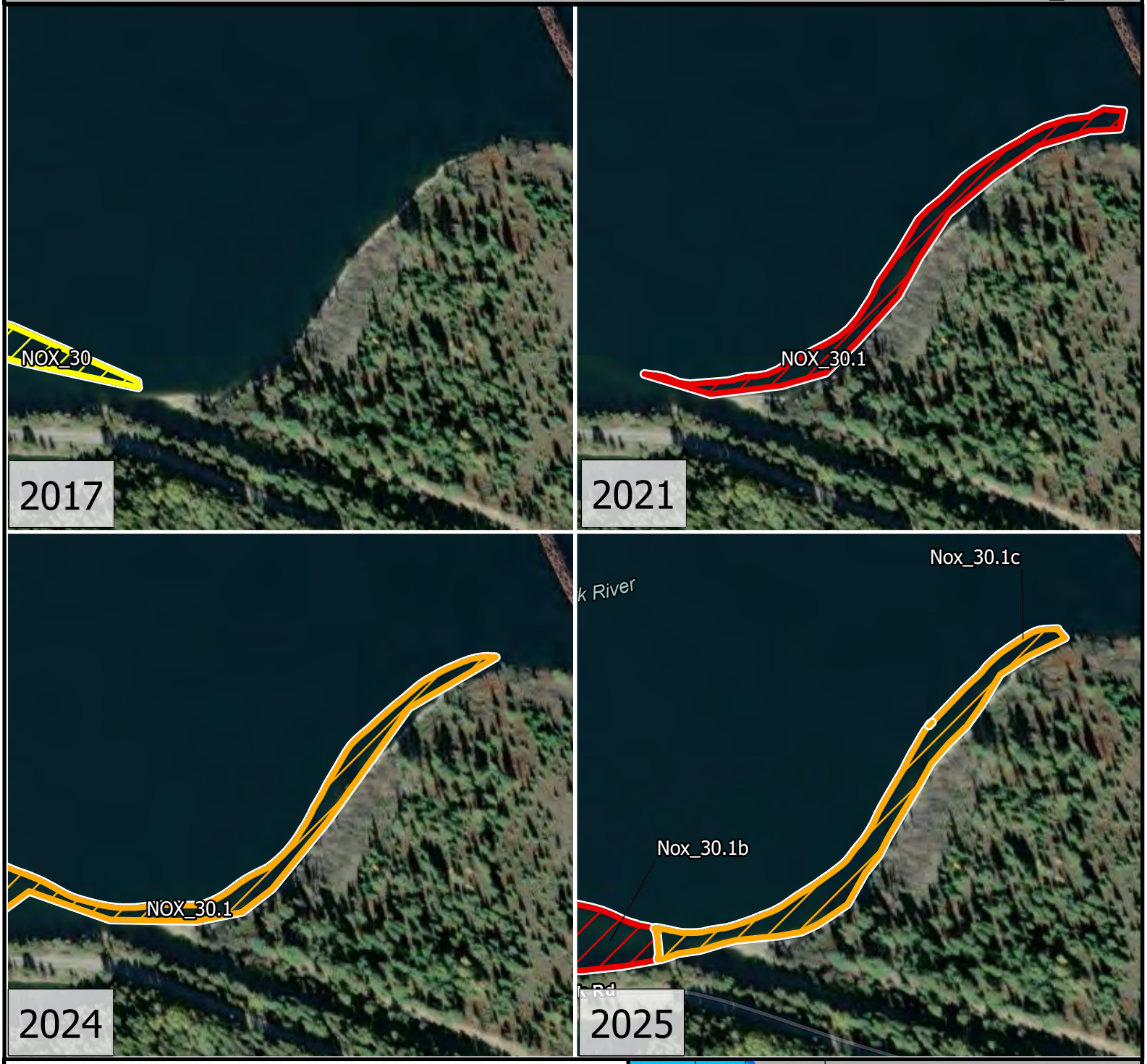

Eurasian Watermilfoil Density

- 0 - 0% - No EWM
- 1 - 1%-20%
- 2 - 21-40%
- 3 - 41-60%
- 4 - 61-80%
- 5 - 81-100%

N

Map Produced by: AIS Bureau
2025ReservoirWideNoxonCabinetGorge_2.0.aprx

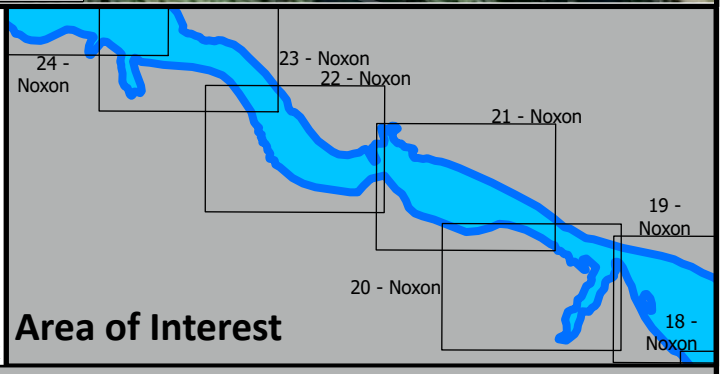

Administrative boundaries and FWP sampling data from Montana Fish, Wildlife & Parks, Helena, MT. Background Imagery from ESRI

0 70 140
Yards

Eurasian watermilfoil bed surveys among years

MONTANA**FWP**

Delineation and density estimates of beds of Eurasian watermilfoil (Myriophyllum spicatum)

Plot ID: NOX_31.1

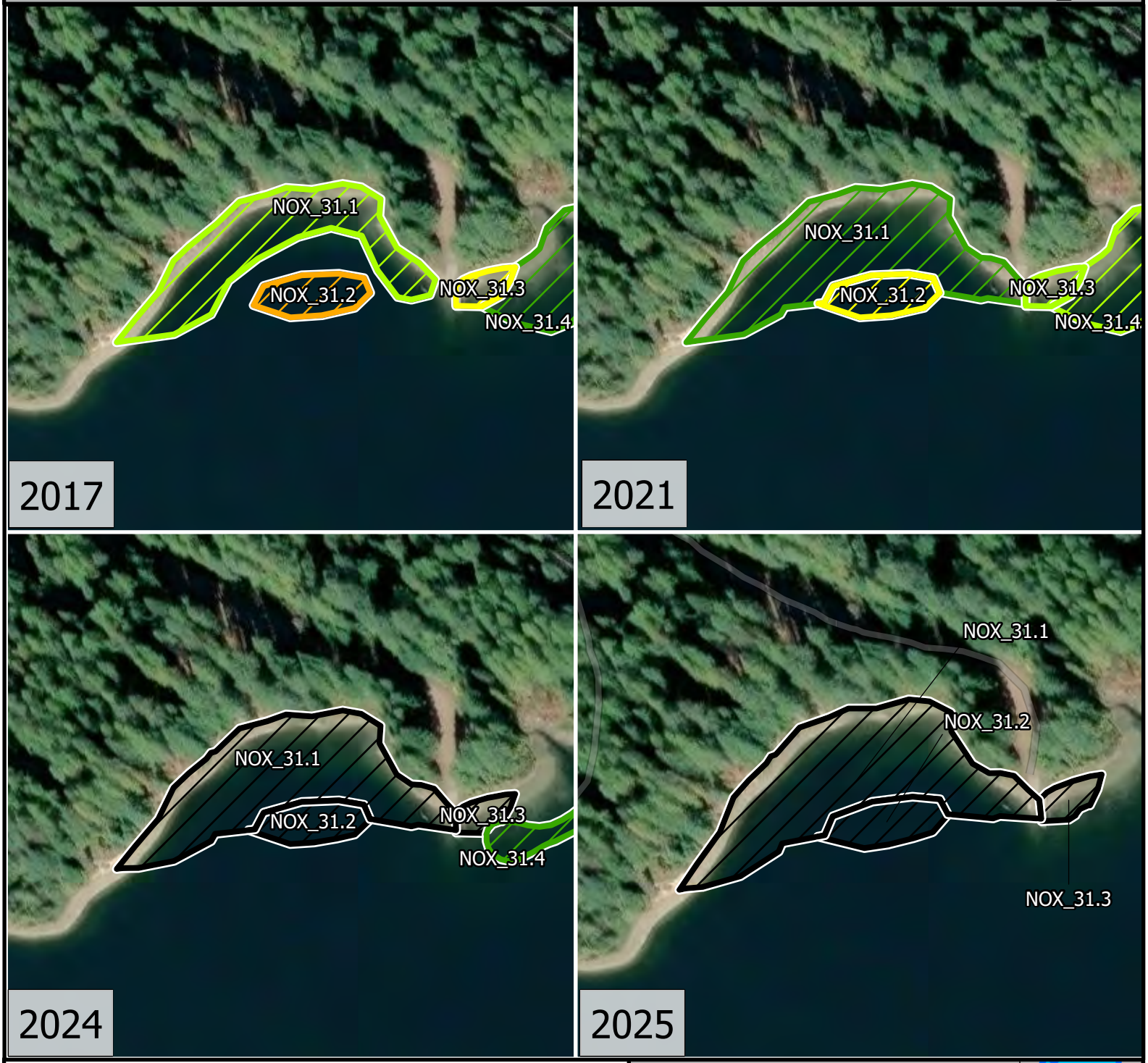

Eurasian Watermilfoil Density

- 0 - 0% - No EWM
- 1 - 1%-20%
- 2 - 21-40%
- 3 - 41-60%
- 4 - 61-80%
- 5 - 81-100%

N

Map Produced by: AIS Bureau
2025ReservoirWideNoxonCabinetGorge_2.0.aprx

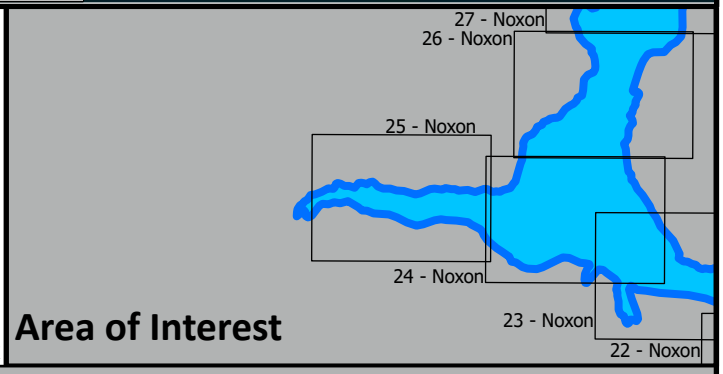

Administrative boundaries and FWP sampling data from Montana Fish, Wildlife & Parks, Helena, MT. Background Imagery from ESRI

0 35 70
Yards

Eurasian watermilfoil bed surveys among years

MONTANA**FWP**

Delineation and density estimates of beds of Eurasian watermilfoil (Myriophyllum spicatum)

Plot ID: NOX_31.2

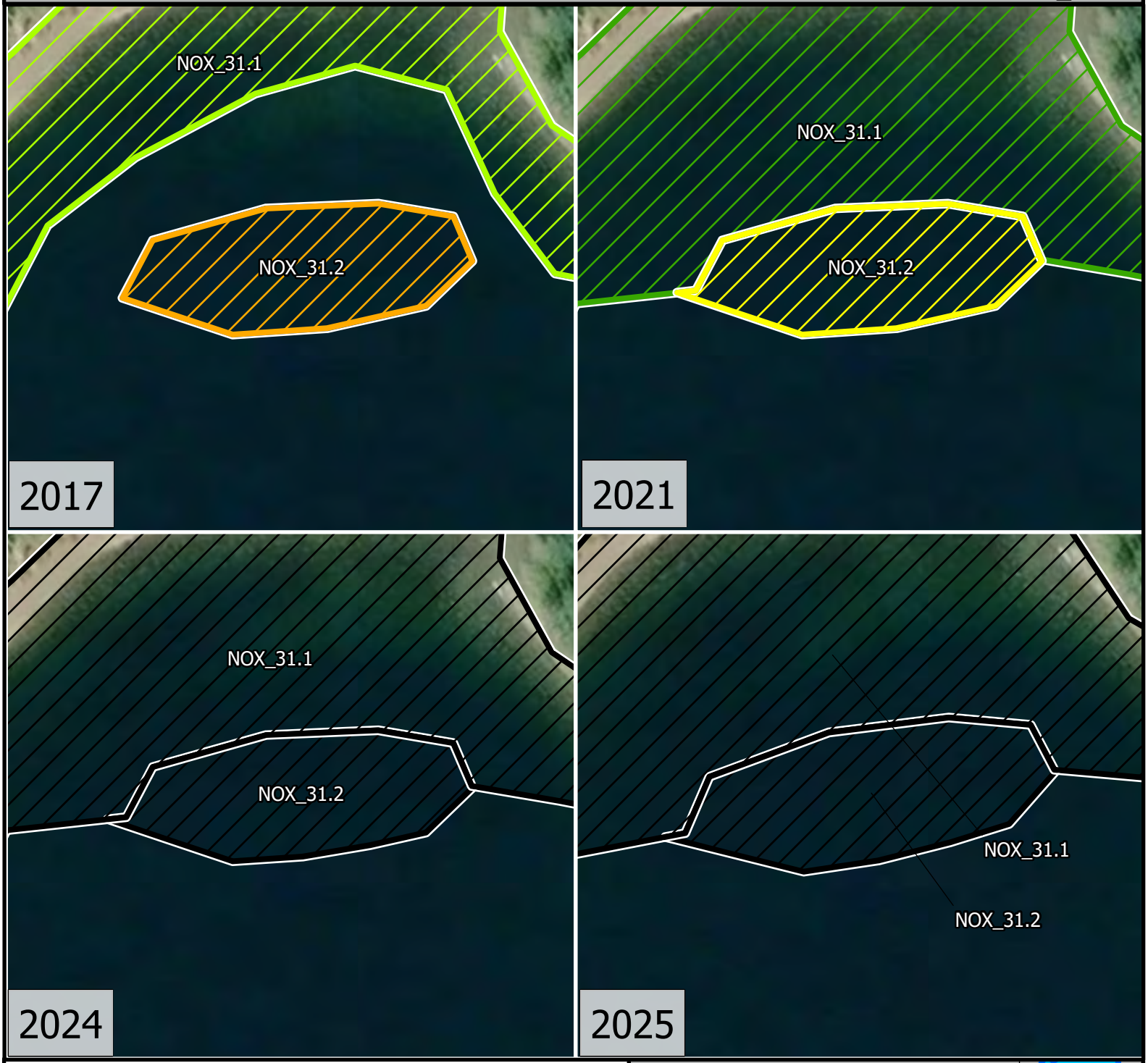

Eurasian Watermilfoil Density

- 0 - 0% - No EWM
- 1 - 1%-20%
- 2 - 21-40%
- 3 - 41-60%
- 4 - 61-80%
- 5 - 81-100%

N

Map Produced by: AIS Bureau
2025ReservoirWideNoxonCabinetGorge_2.0.aprx

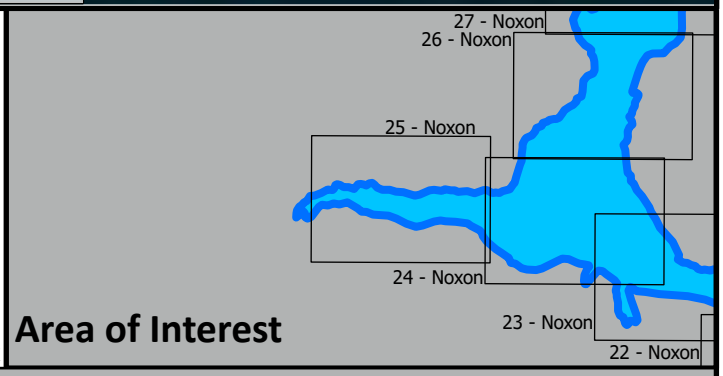

Administrative boundaries and FWP sampling data from Montana Fish, Wildlife & Parks, Helena, MT. Background Imagery from ESRI

0 10 20
Yards

Eurasian watermilfoil bed surveys among years

MONTANA**FWP**

Delineation and density estimates of beds of Eurasian watermilfoil (Myriophyllum spicatum)

Plot ID: NOX_31.3

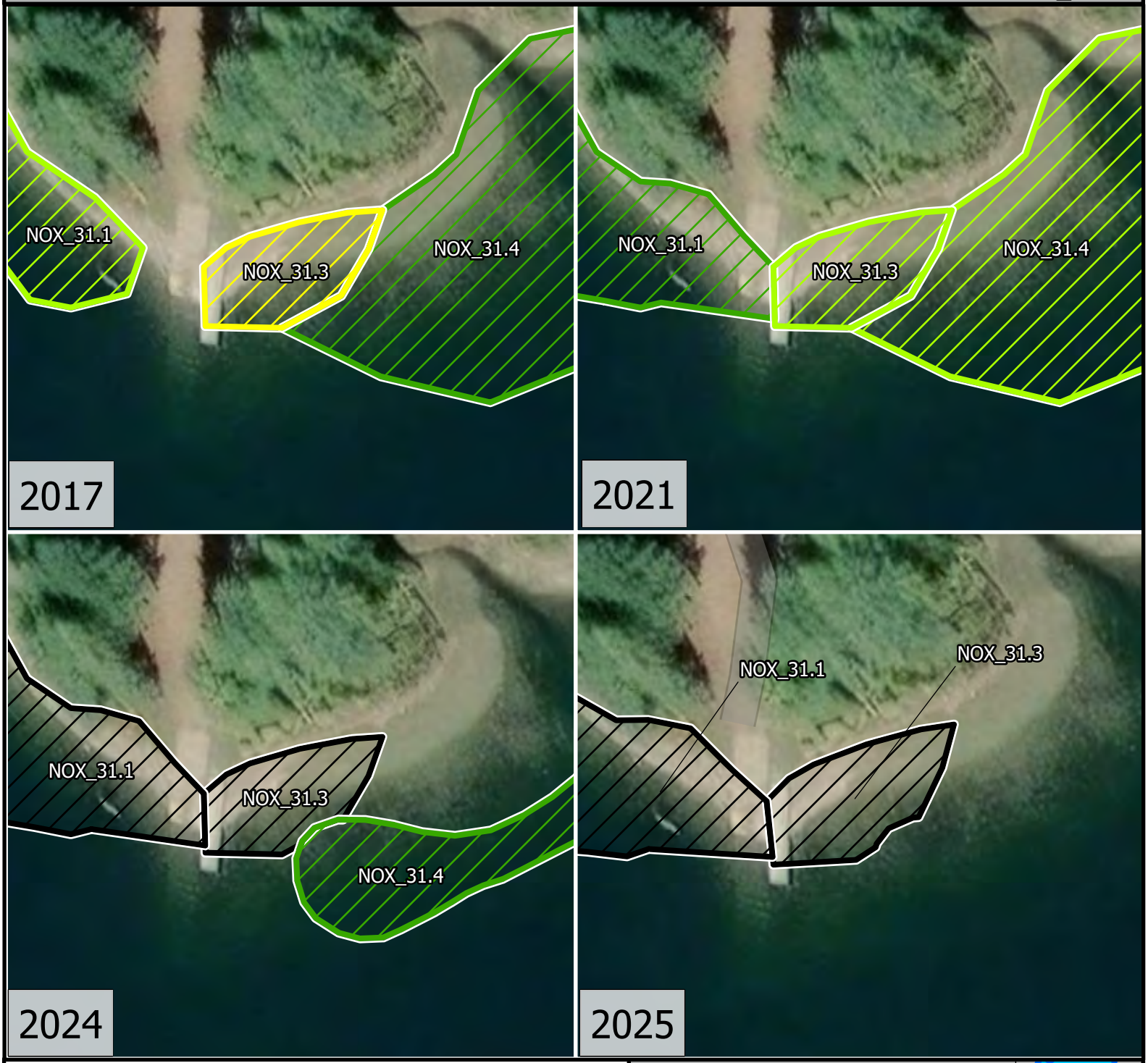

Eurasian Watermilfoil Density

- 0 - 0% - No EWM
- 1 - 1%-20%
- 2 - 21-40%
- 3 - 41-60%
- 4 - 61-80%
- 5 - 81-100%

N

Map Produced by: AIS Bureau
2025ReservoirWideNoxonCabinetGorge_2.0.aprx

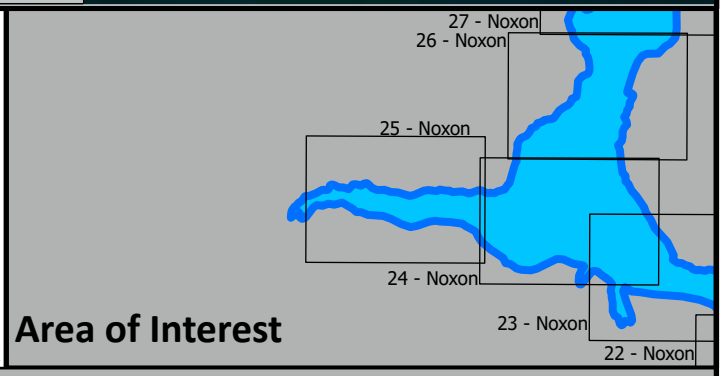

Administrative boundaries and FWP sampling data from Montana Fish, Wildlife & Parks, Helena, MT. Background Imagery from ESRI

0 10 20
Yards

Eurasian watermilfoil bed surveys among years

MONTANA**FWP**

Delineation and density estimates of beds of Eurasian watermilfoil (Myriophyllum spicatum)

Plot ID: NOX_31.4

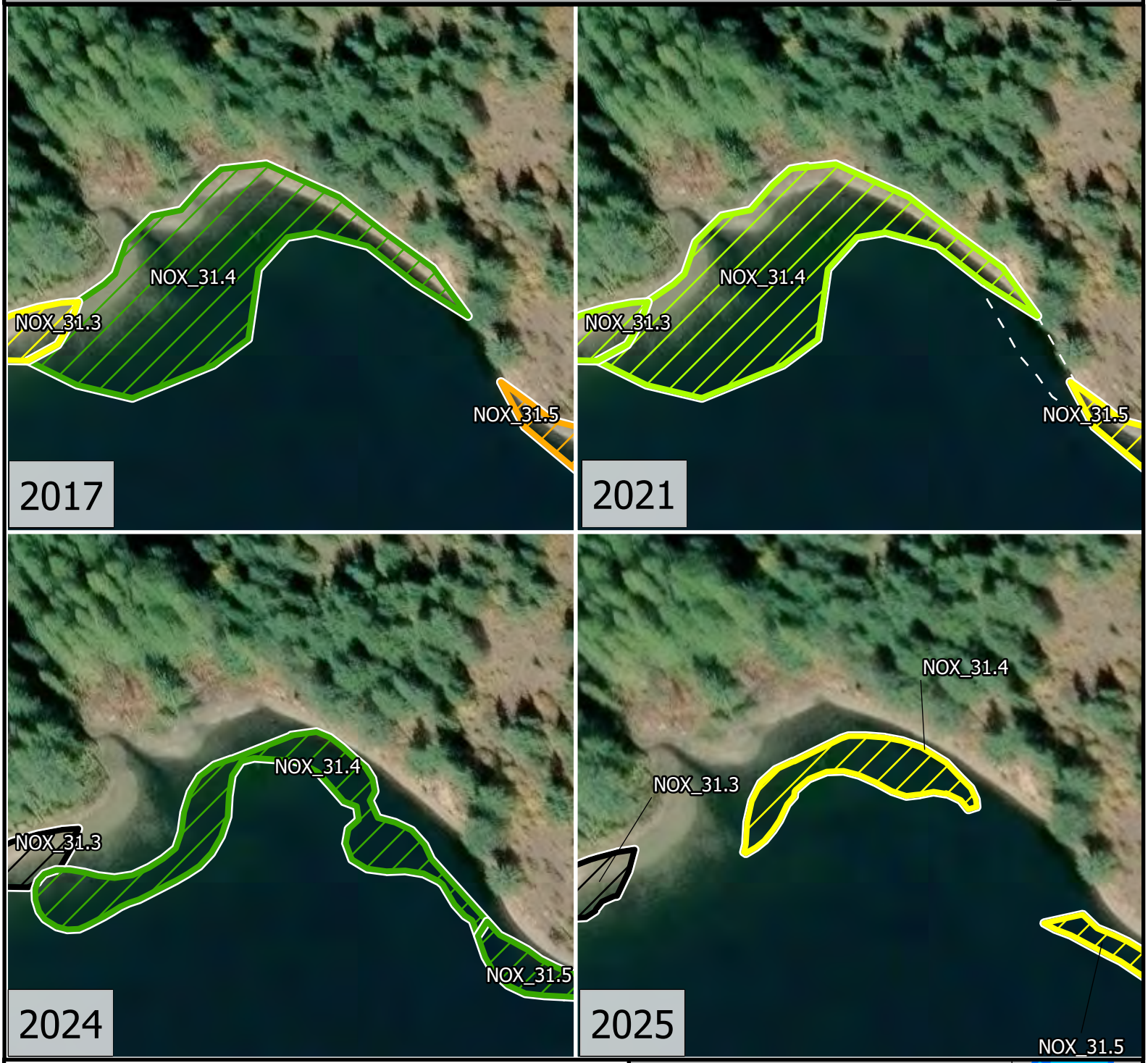

Eurasian Watermilfoil Density

- 0 - 0% - No EWM
- 1 - 1%-20%
- 2 - 21-40%
- 3 - 41-60%
- 4 - 61-80%
- 5 - 81-100%

N

Map Produced by: AIS Bureau
2025ReservoirWideNoxonCabinetGorge_2.0.aprx

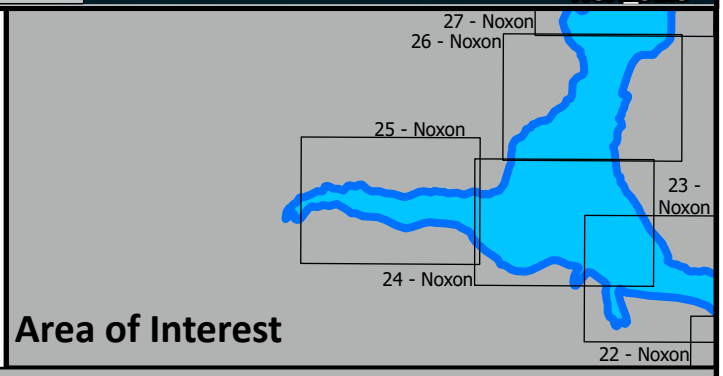

Administrative boundaries and FWP sampling data from Montana Fish, Wildlife & Parks, Helena, MT. Background Imagery from ESRI

0 20 40
Yards

Eurasian watermilfoil bed surveys among years

MONTANA**FWP**

Delineation and density estimates of beds of Eurasian watermilfoil (Myriophyllum spicatum)

Plot ID: NOX_31.5

Eurasian Watermilfoil Density

- 0 - 0% - No EWM
- 1 - 1%-20%
- 2 - 21-40%
- 3 - 41-60%
- 4 - 61-80%
- 5 - 81-100%

N

Map Produced by: AIS Bureau
2025ReservoirWideNoxonCabinetGorge_2.0.aprx

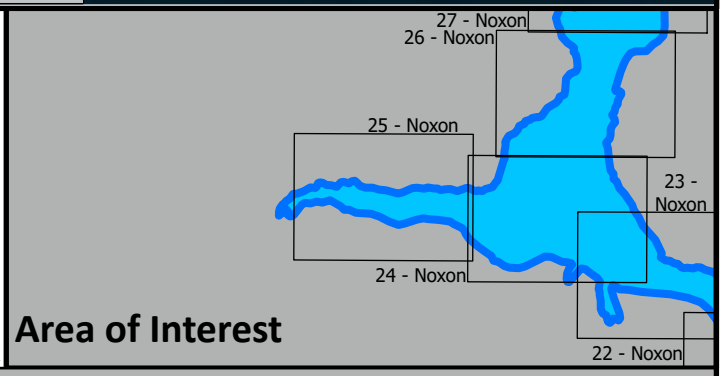

Administrative boundaries and FWP sampling data from Montana Fish, Wildlife & Parks, Helena, MT. Background Imagery from ESRI

0 20 40
Yards

Eurasian watermilfoil bed surveys among years

MONTANA**FWP**

Delineation and density estimates of beds of Eurasian watermilfoil (Myriophyllum spicatum)

Plot ID: Nox_42.1

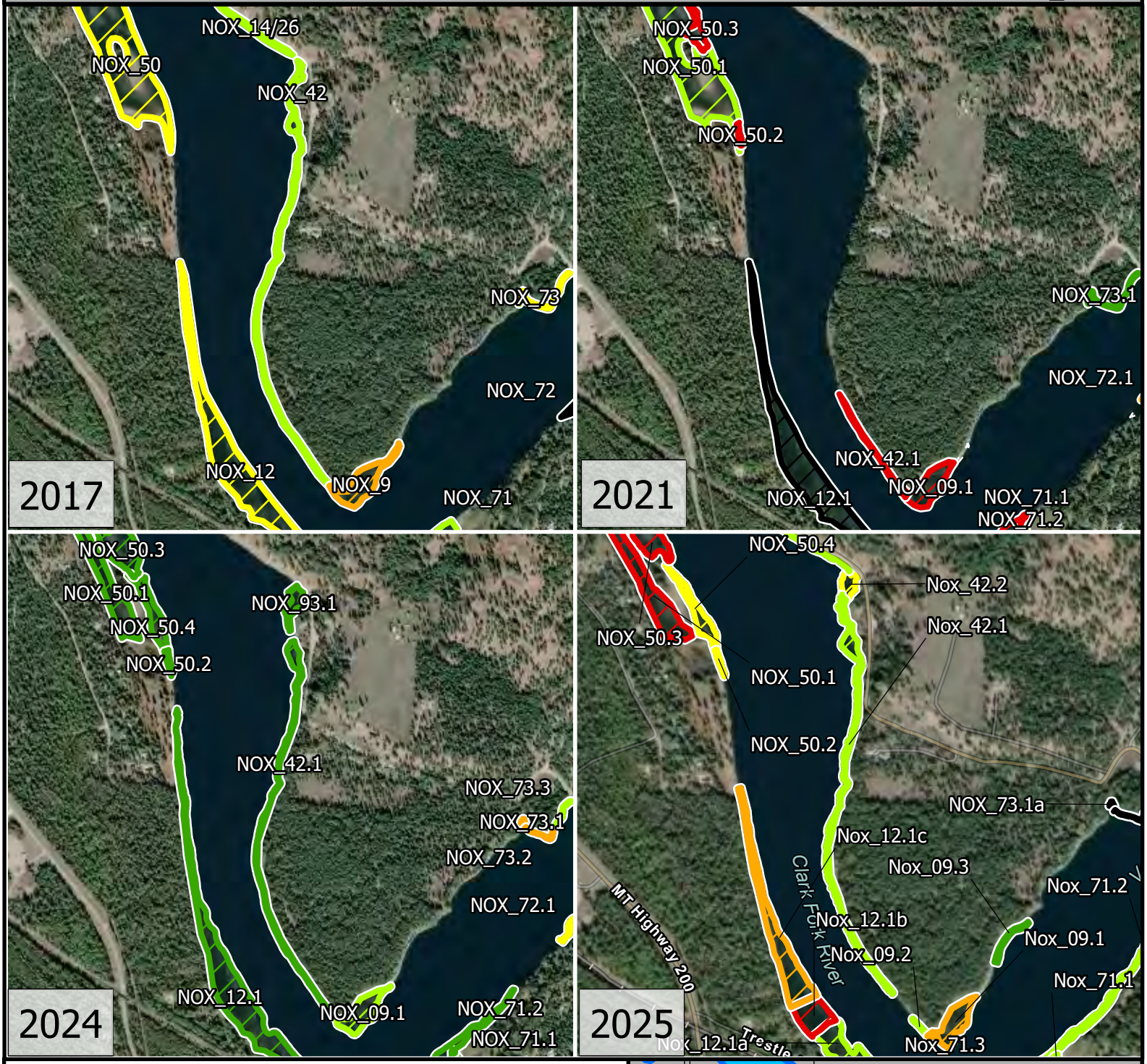

Eurasian Watermilfoil Density

- 0 - 0% - No EWM
- 1 - 1%-20%
- 2 - 21-40%
- 3 - 41-60%
- 4 - 61-80%
- 5 - 81-100%

N

Map Produced by: AIS Bureau
2025ReservoirWideNoxonCabinetGorge_2.0.aprx

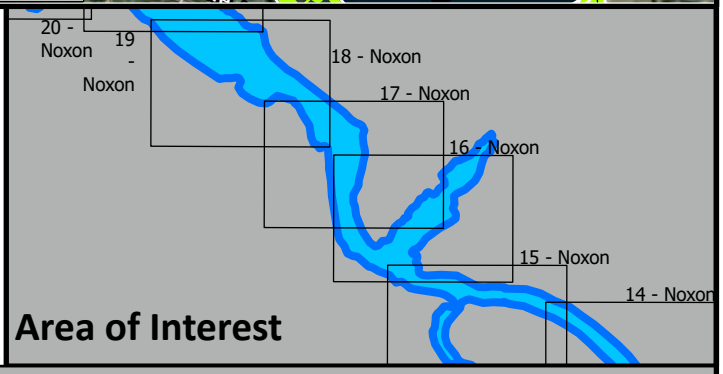

Administrative boundaries and FWP sampling data from Montana Fish, Wildlife & Parks, Helena, MT. Background Imagery from ESRI

0 325 650
Yards

Eurasian watermilfoil bed surveys among years

MONTANA**FWP**

Delineation and density estimates of beds of Eurasian watermilfoil (Myriophyllum spicatum)

Plot ID: Nox_42.2

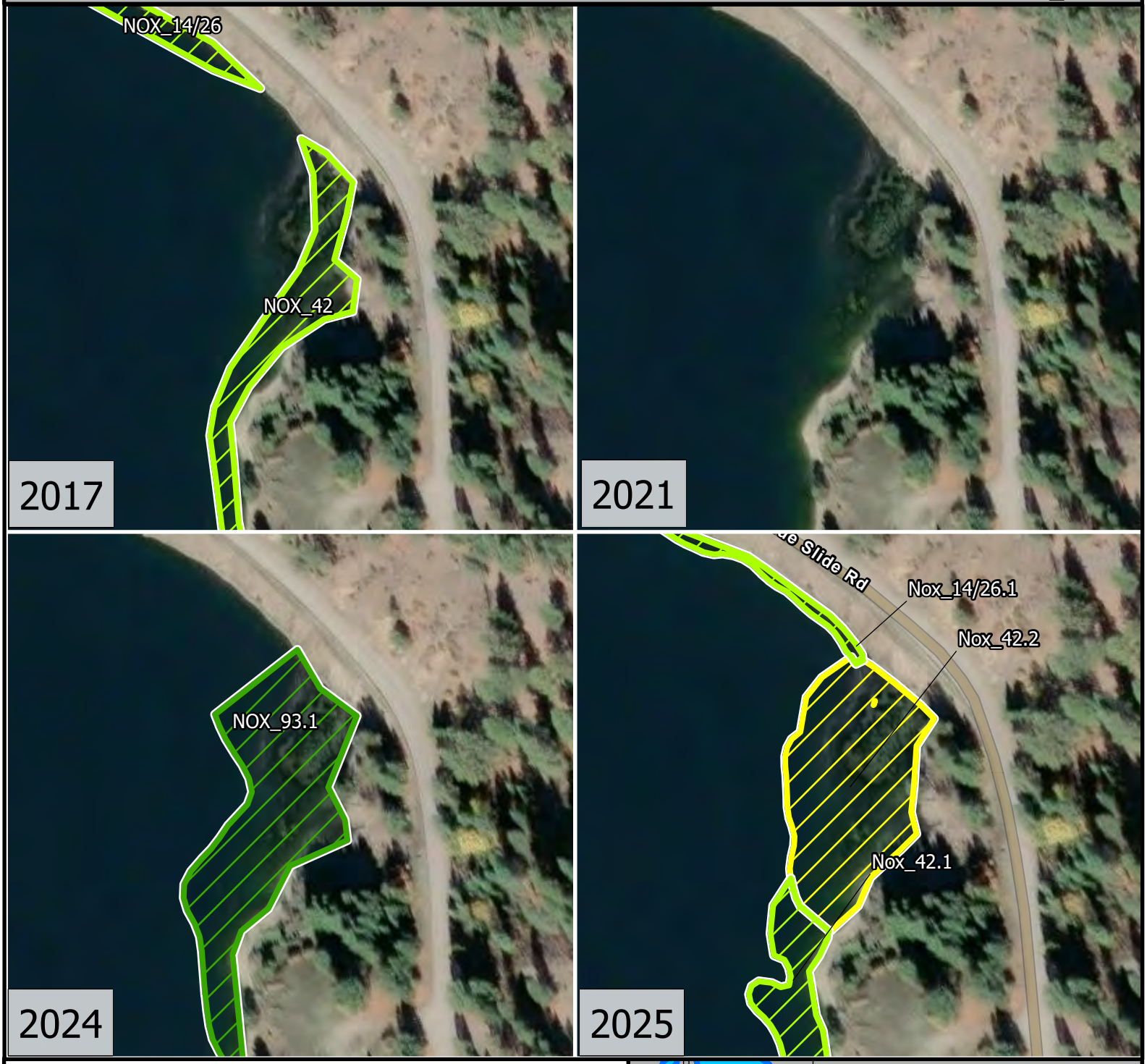

Eurasian Watermilfoil Density

- 0 - 0% - No EWM
- 1 - 1%-20%
- 2 - 21-40%
- 3 - 41-60%
- 4 - 61-80%
- 5 - 81-100%

N

Map Produced by: AIS Bureau
2025ReservoirWideNoxonCabinetGorge_2.0.aprx

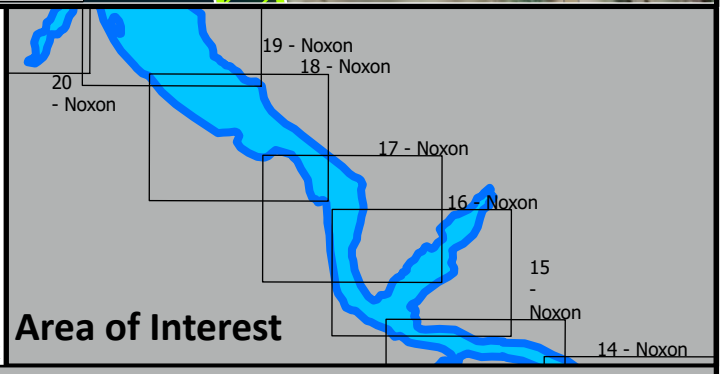

Administrative boundaries and FWP sampling data from Montana Fish, Wildlife & Parks, Helena, MT. Background Imagery from ESRI

0 35 70
Yards

Eurasian watermilfoil bed surveys among years

MONTANA**FWP**

Delineation and density estimates of beds of Eurasian watermilfoil (Myriophyllum spicatum)

Plot ID: NOX_43/44.1

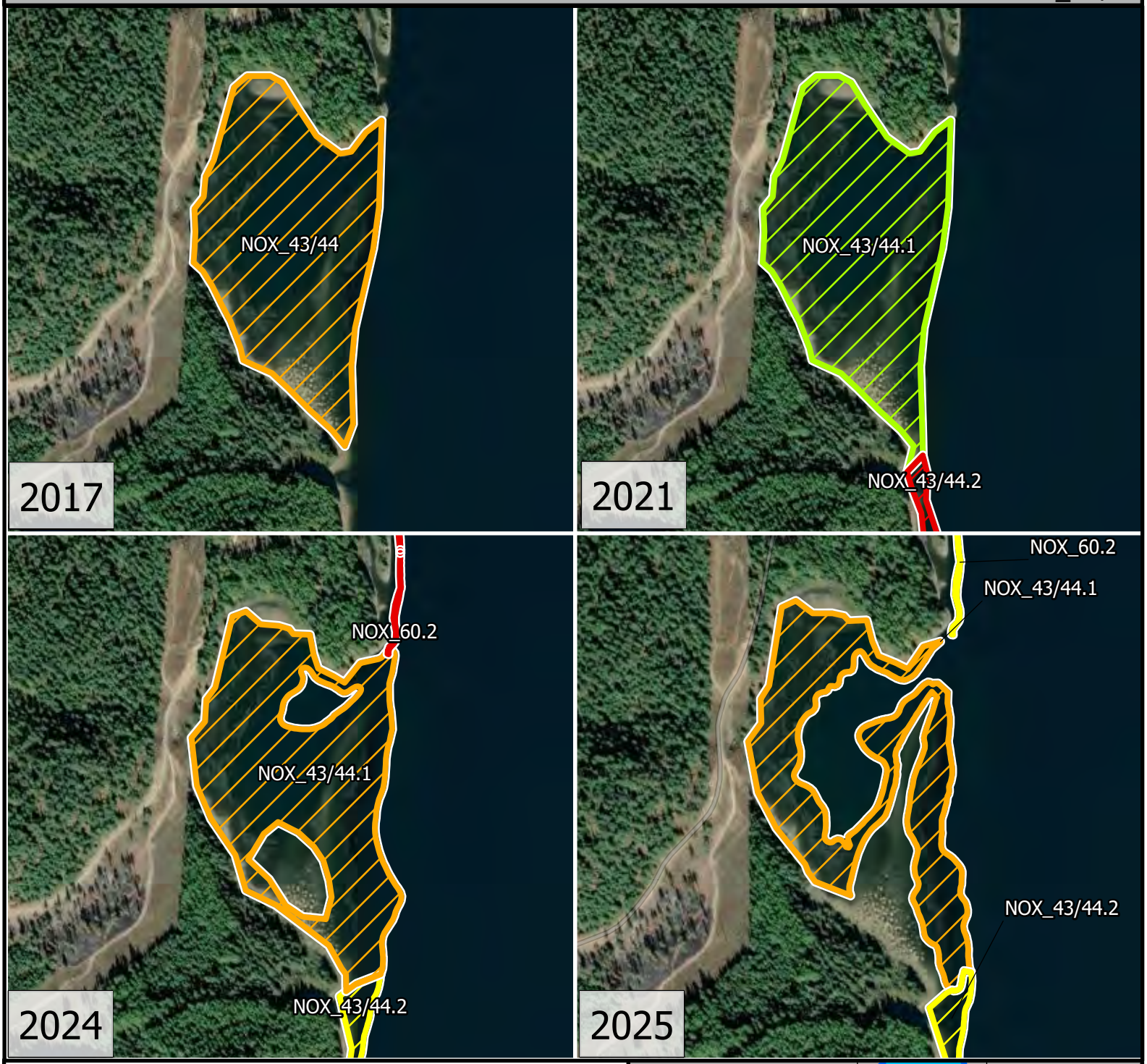

Eurasian Watermilfoil Density

- 0 - 0% - No EWM
- 1 - 1%-20%
- 2 - 21-40%
- 3 - 41-60%
- 4 - 61-80%
- 5 - 81-100%

N

Map Produced by: AIS Bureau
2025ReservoirWideNoxonCabinetGorge_2.0.aprx

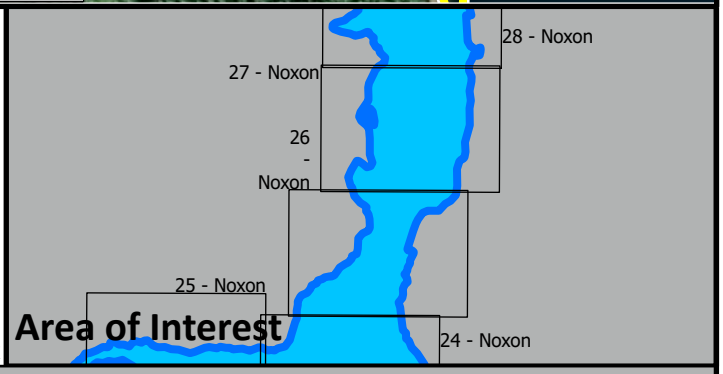

Administrative boundaries and FWP sampling data from Montana Fish, Wildlife & Parks, Helena, MT. Background Imagery from ESRI

0 150 300
Yards

Eurasian watermilfoil bed surveys among years

MONTANA**FWP**

Delineation and density estimates of beds of Eurasian watermilfoil (Myriophyllum spicatum)

Plot ID: NOX_43/44.2

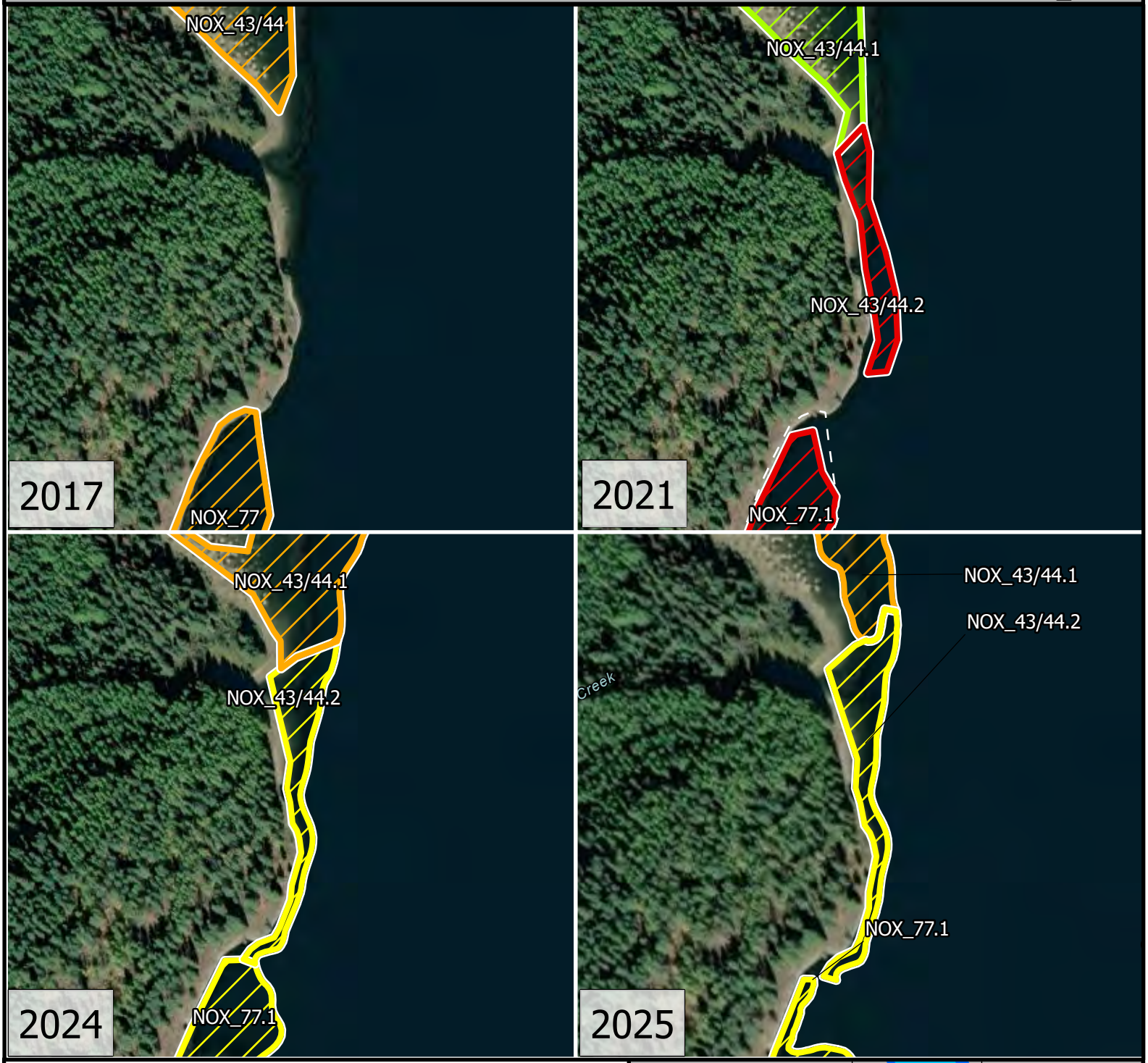

Eurasian Watermilfoil Density

- 0 - 0% - No EWM
- 1 - 1%-20%
- 2 - 21-40%
- 3 - 41-60%
- 4 - 61-80%
- 5 - 81-100%

N

Map Produced by: AIS Bureau
2025ReservoirWideNoxonCabinetGorge_2.0.aprx

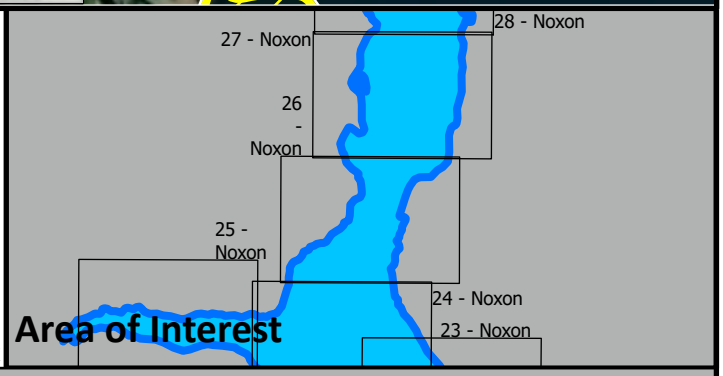

Administrative boundaries and FWP sampling data from Montana Fish, Wildlife & Parks, Helena, MT. Background Imagery from ESRI

0 90 180
Yards

Eurasian watermilfoil bed surveys among years

MONTANA**FWP**

Delineation and density estimates of beds of Eurasian watermilfoil (Myriophyllum spicatum)

Plot ID: NOX_46.1

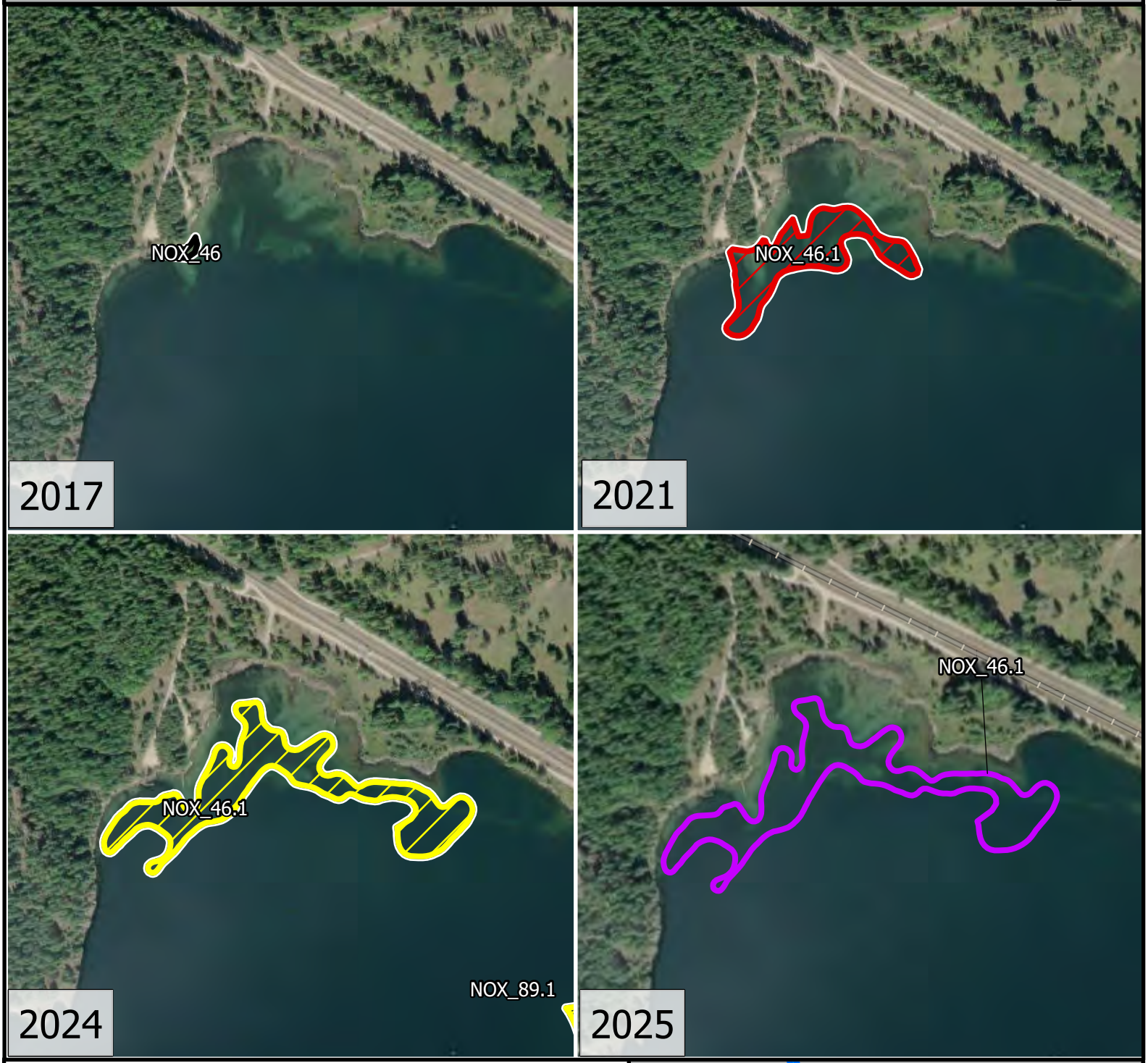

Eurasian Watermilfoil Density

- 0 - 0% - No EWM
- 1 - 1%-20%
- 2 - 21-40%
- 3 - 41-60%
- 4 - 61-80%
- 5 - 81-100%

N

Map Produced by: AIS Bureau
2025ReservoirWideNoxonCabinetGorge_2.0.aprx

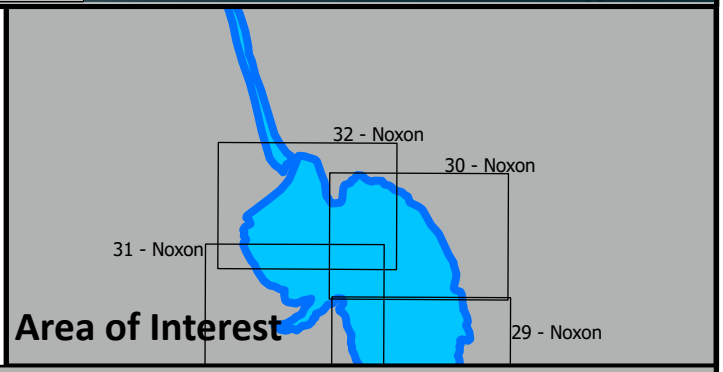

Administrative boundaries and FWP sampling data from Montana Fish, Wildlife & Parks, Helena, MT. Background Imagery from ESRI

0 105 210
Yards

Eurasian watermilfoil bed surveys among years

MONTANA**FWP**

Delineation and density estimates of beds of Eurasian watermilfoil (Myriophyllum spicatum)

Plot ID: NOX_48.1

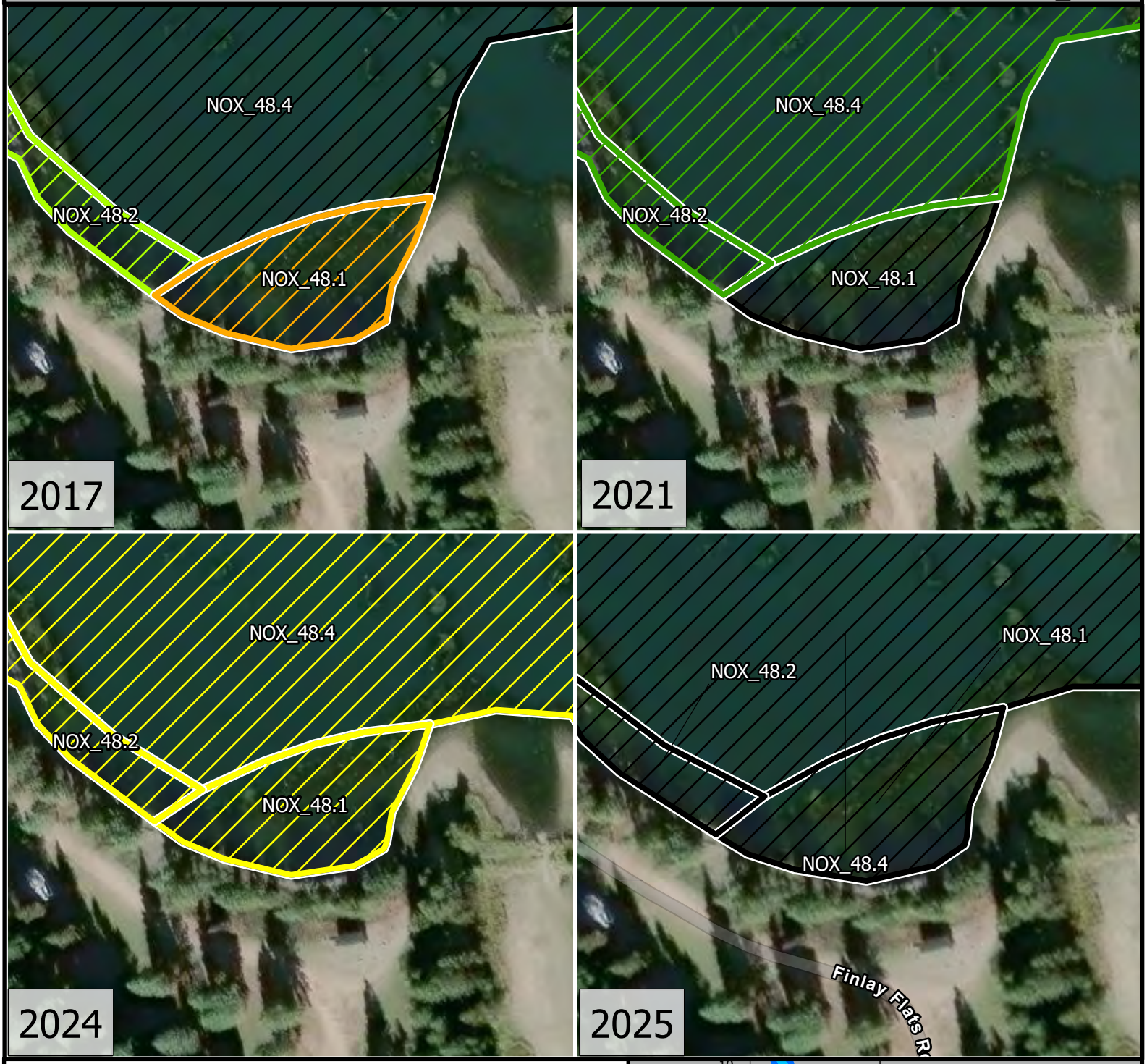

Eurasian Watermilfoil Density

- 0 - 0% - No EWM
- 1 - 1%-20%
- 2 - 21-40%
- 3 - 41-60%
- 4 - 61-80%
- 5 - 81-100%

N

Map Produced by: AIS Bureau
2025ReservoirWideNoxonCabinetGorge_2.0.aprx

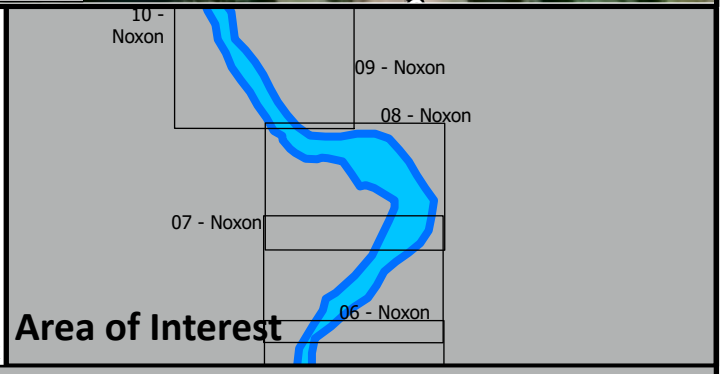

Administrative boundaries and FWP sampling data from Montana Fish, Wildlife & Parks, Helena, MT. Background Imagery from ESRI

0 20 40
Yards

Eurasian watermilfoil bed surveys among years

MONTANA**FWP**

Delineation and density estimates of beds of Eurasian watermilfoil (Myriophyllum spicatum)

Plot ID: NOX_48.10

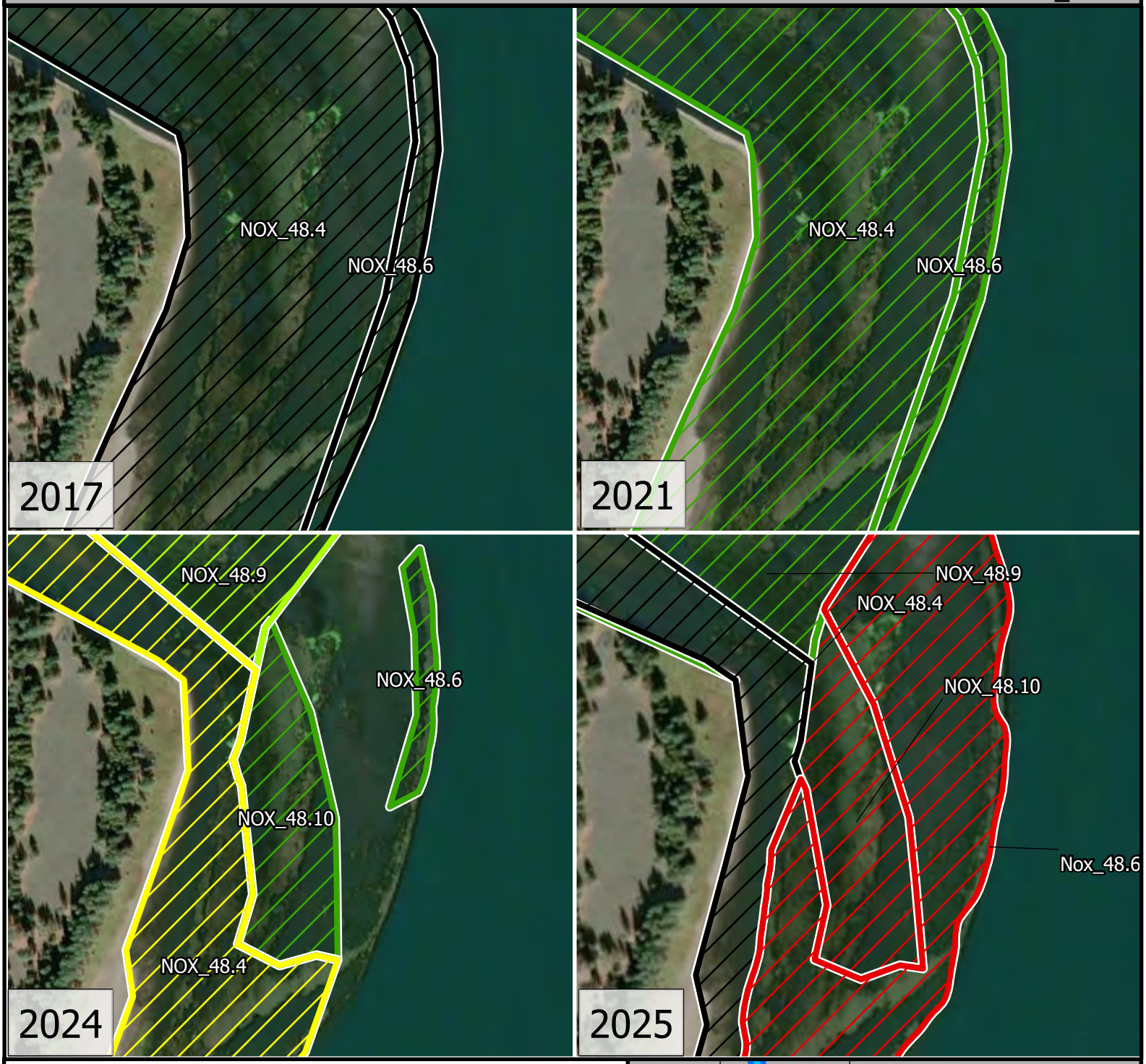

Eurasian Watermilfoil Density

- 0 - 0% - No EWM
- 1 - 1%-20%
- 2 - 21-40%
- 3 - 41-60%
- 4 - 61-80%
- 5 - 81-100%

N

Map Produced by: AIS Bureau
2025ReservoirWideNoxonCabinetGorge_2.0.aprx

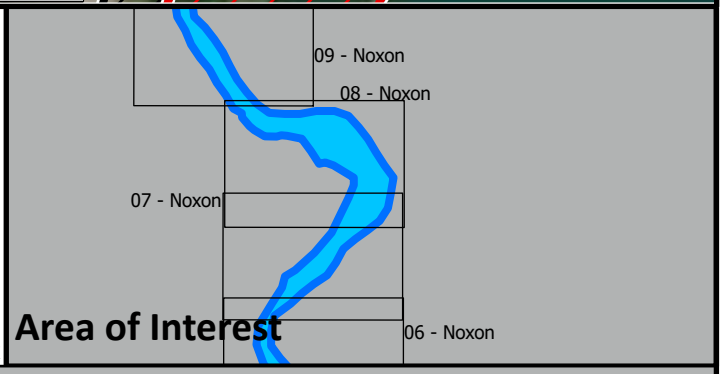

Administrative boundaries and FWP sampling data from Montana Fish, Wildlife & Parks, Helena, MT. Background Imagery from ESRI

0 80 160
Yards

Eurasian watermilfoil bed surveys among years

MONTANA**FWP**

Delineation and density estimates of beds of Eurasian watermilfoil (Myriophyllum spicatum)

Plot ID: Nox_48.11

Eurasian Watermilfoil Density

- 0 - 0% - No EWM
- 1 - 1%-20%
- 2 - 21-40%
- 3 - 41-60%
- 4 - 61-80%
- 5 - 81-100%

N

Map Produced by: AIS Bureau
2025ReservoirWideNoxonCabinetGorge_2.0.aprx

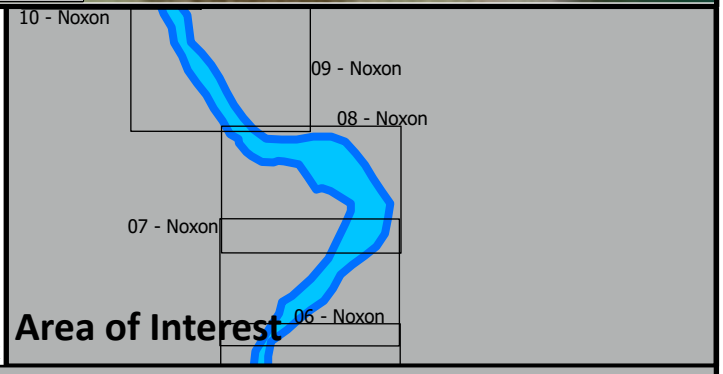

Administrative boundaries and FWP sampling data from Montana Fish, Wildlife & Parks, Helena, MT. Background Imagery from ESRI

0 10 20
Yards

Eurasian watermilfoil bed surveys among years

MONTANA**FWP**

Delineation and density estimates of beds of Eurasian watermilfoil (Myriophyllum spicatum)

Plot ID: NOX_48.2

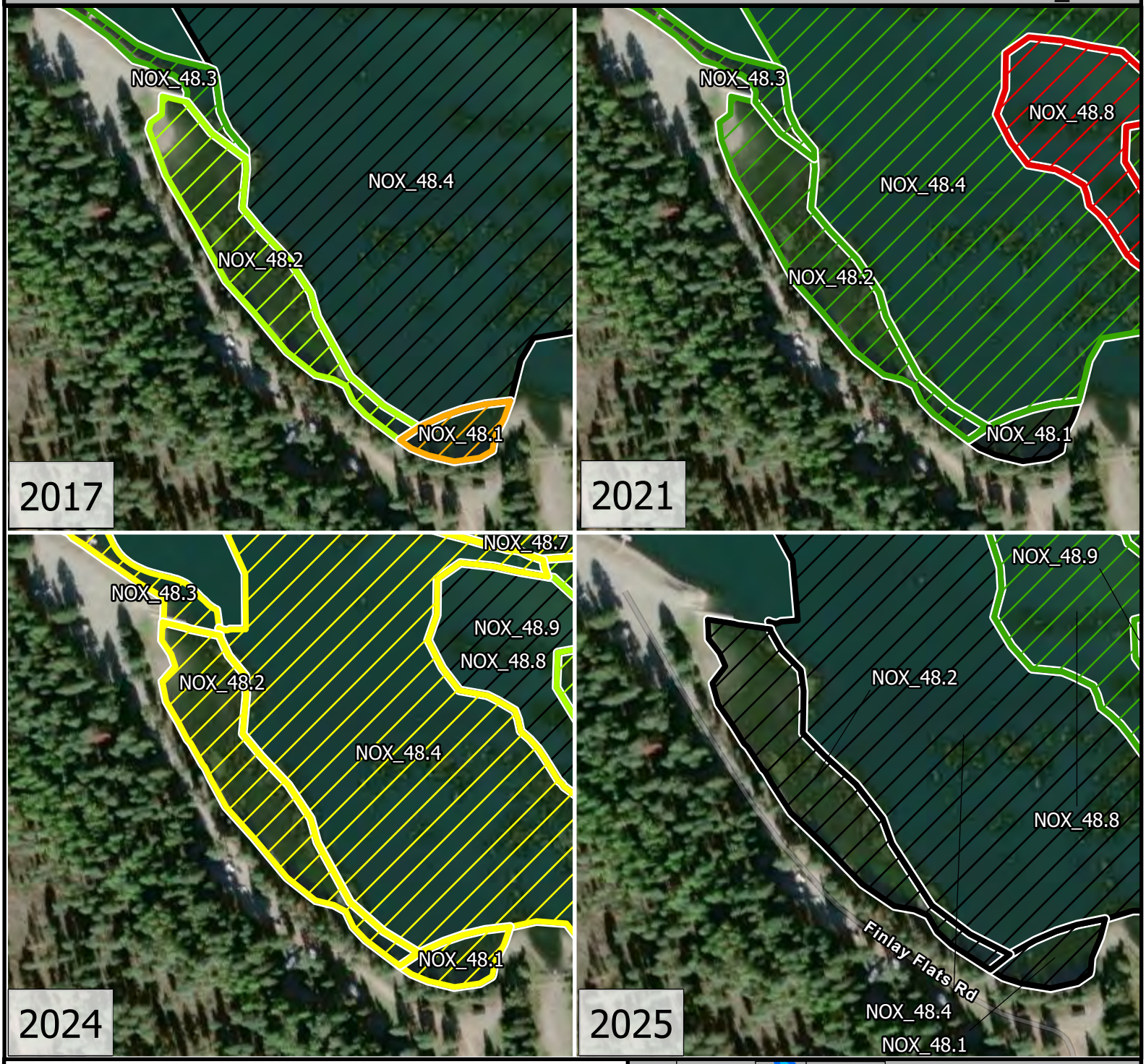

Eurasian Watermilfoil Density

- 0 - 0% - No EWM
- 1 - 1%-20%
- 2 - 21-40%
- 3 - 41-60%
- 4 - 61-80%
- 5 - 81-100%

N

Map Produced by: AIS Bureau
2025ReservoirWideNoxonCabinetGorge_2.0.aprx

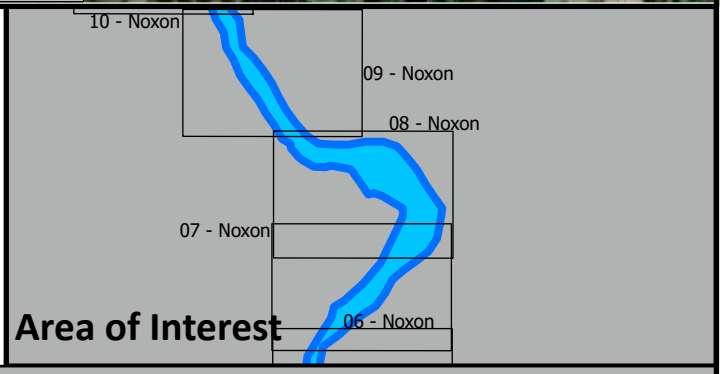

Administrative boundaries and FWP sampling data from Montana Fish, Wildlife & Parks, Helena, MT. Background Imagery from ESRI

0 55 110
Yards

Eurasian watermilfoil bed surveys among years

MONTANA**FWP**

Delineation and density estimates of beds of Eurasian watermilfoil (Myriophyllum spicatum)

Plot ID: Nox_48.3

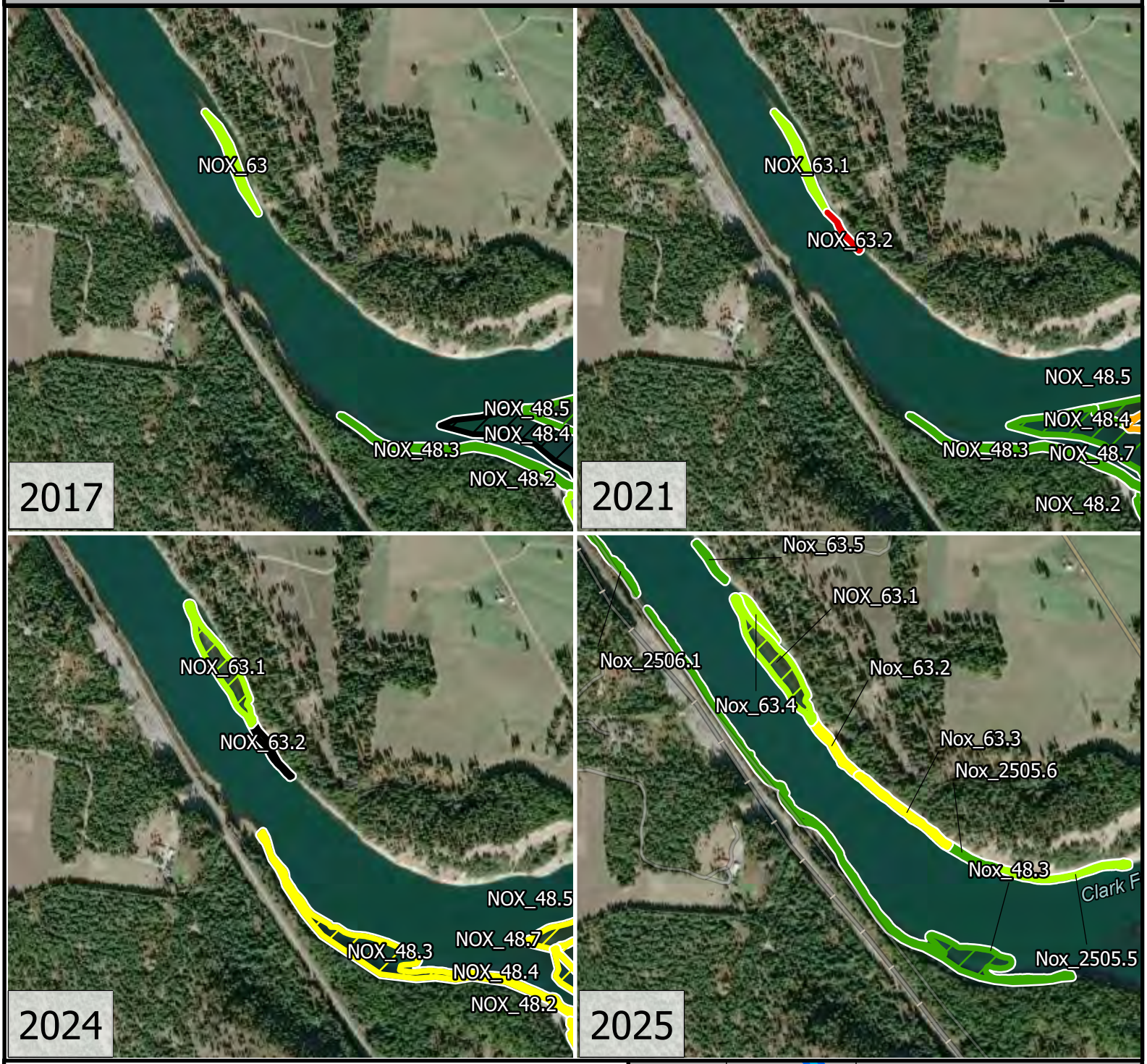

Eurasian Watermilfoil Density

- 0 - 0% - No EWM
- 1 - 1%-20%
- 2 - 21-40%
- 3 - 41-60%
- 4 - 61-80%
- 5 - 81-100%

N

Map Produced by: AIS Bureau

2025ReservoirWideNoxonCabinetGorge_2.0.aprx

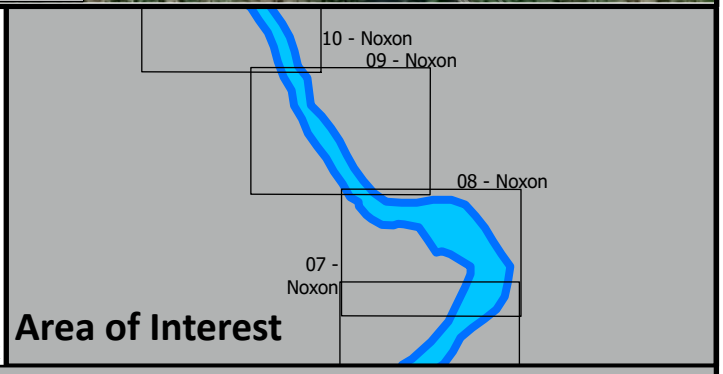

Administrative boundaries and FWP sampling data from Montana Fish, Wildlife & Parks, Helena, MT. Background Imagery from ESRI

0 255 510
Yards

Eurasian watermilfoil bed surveys among years

MONTANA**FWP**

Delineation and density estimates of beds of Eurasian watermilfoil (Myriophyllum spicatum)

Plot ID: NOX_48.4

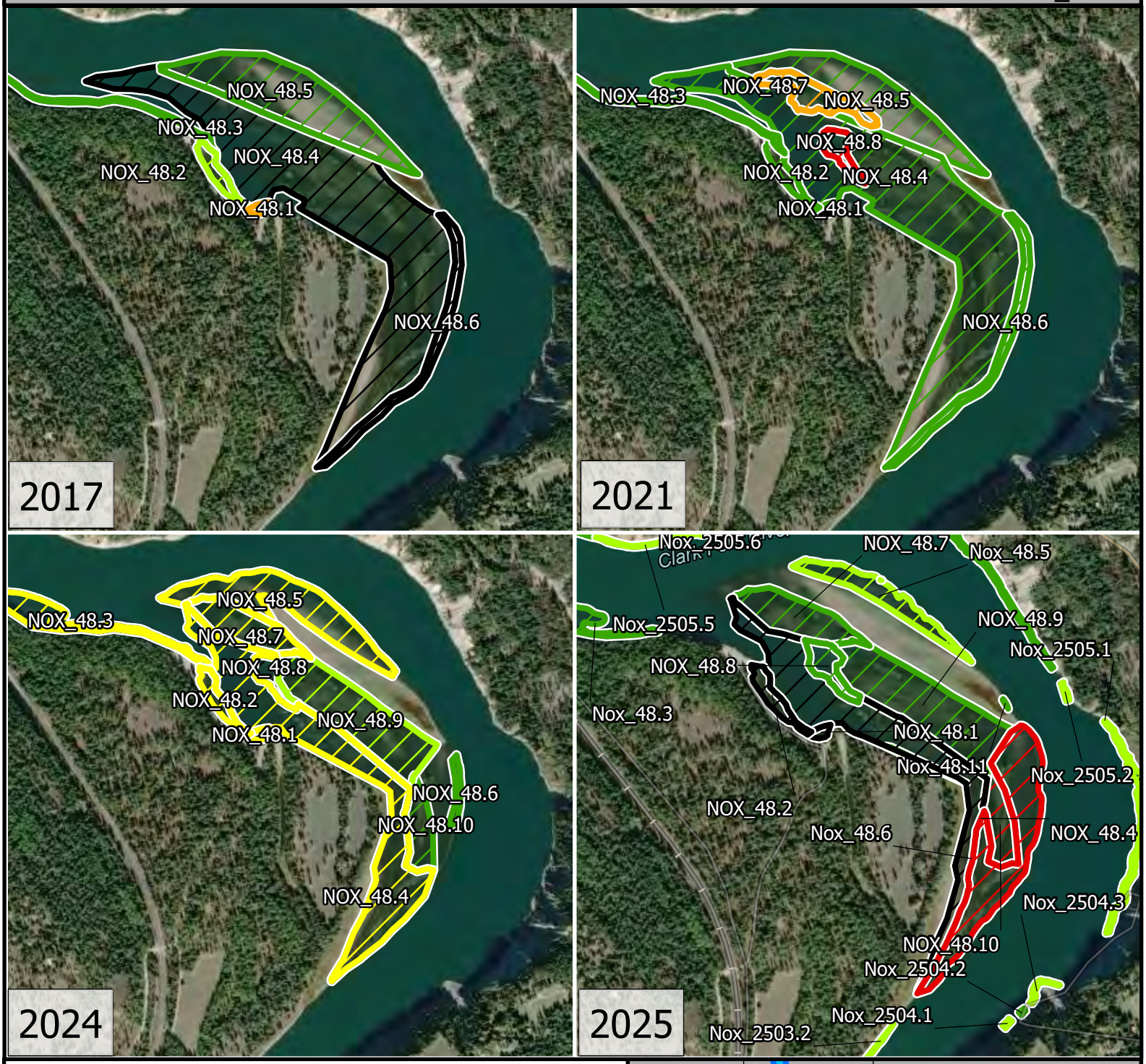

Eurasian Watermilfoil Density

- 0 - 0% - No EWM
- 1 - 1%-20%
- 2 - 21-40%
- 3 - 41-60%
- 4 - 61-80%
- 5 - 81-100%

N

Map Produced by: AIS Bureau
2025ReservoirWideNoxonCabinetGorge_2.0.aprx

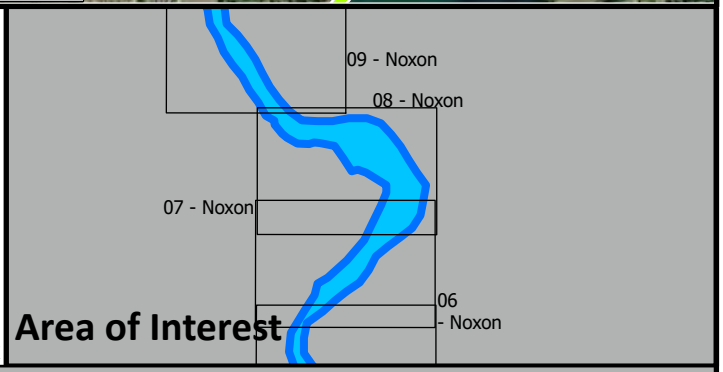

Administrative boundaries and FWP sampling data from Montana Fish, Wildlife & Parks, Helena, MT. Background Imagery from ESRI

0 290 580
Yards

Eurasian watermilfoil bed surveys among years

MONTANA**FWP**

Delineation and density estimates of beds of Eurasian watermilfoil (Myriophyllum spicatum)

Plot ID: Nox_48.5

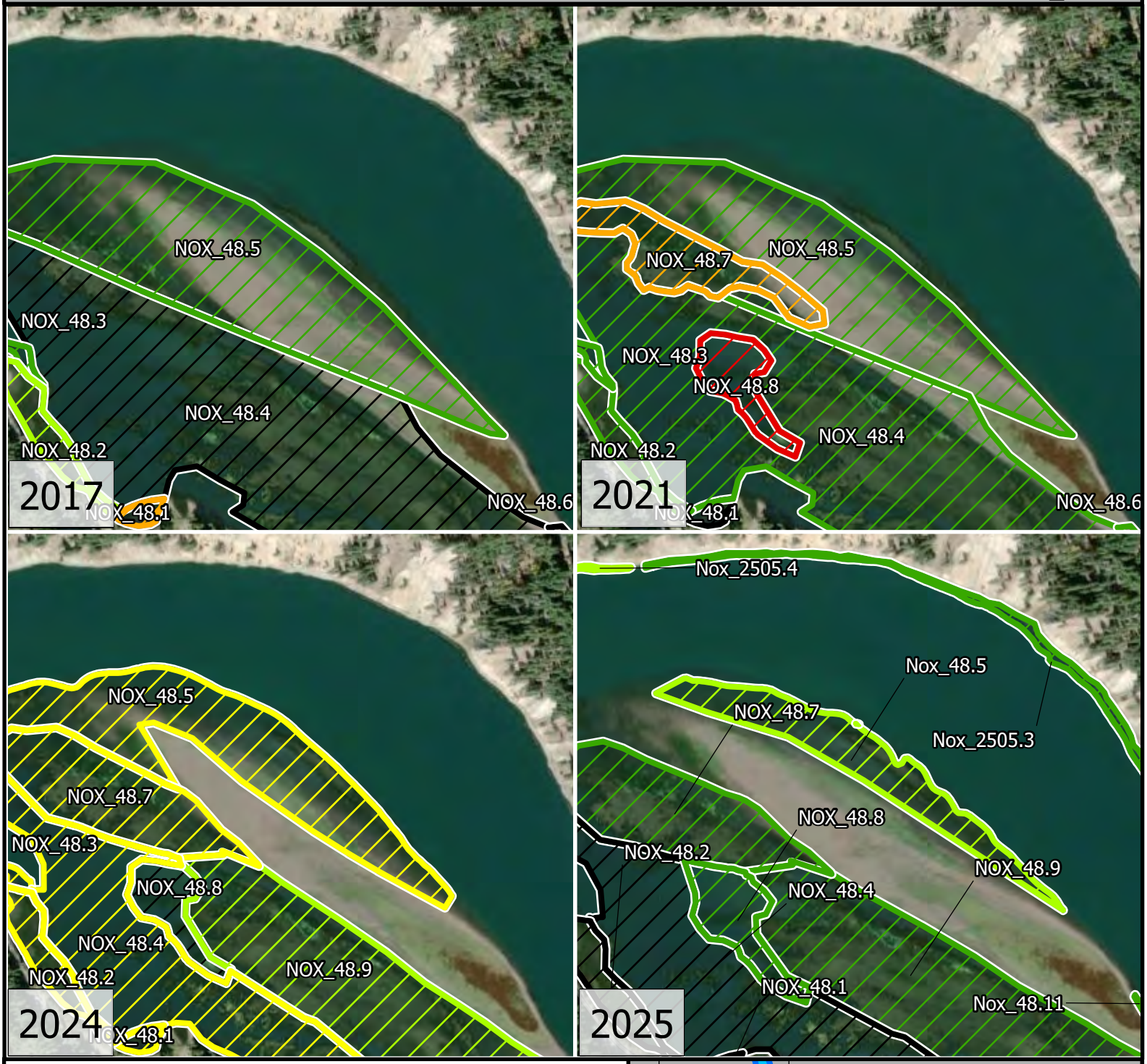

Eurasian Watermilfoil Density

- 0 - 0% - No EWM
- 1 - 1%-20%
- 2 - 21-40%
- 3 - 41-60%
- 4 - 61-80%
- 5 - 81-100%

N

Map Produced by: AIS Bureau
2025ReservoirWideNoxonCabinetGorge_2.0.aprx

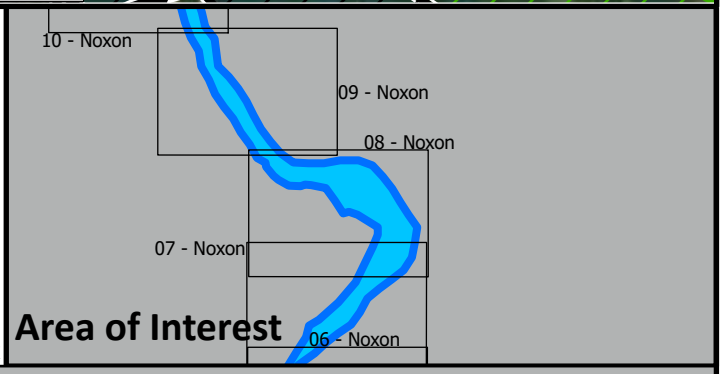

Administrative boundaries and FWP sampling data from Montana Fish, Wildlife & Parks, Helena, MT. Background Imagery from ESRI

0 125 250
Yards

Eurasian watermilfoil bed surveys among years

MONTANA**FWP**

Delineation and density estimates of beds of Eurasian watermilfoil (Myriophyllum spicatum)

Plot ID: Nox_48.6

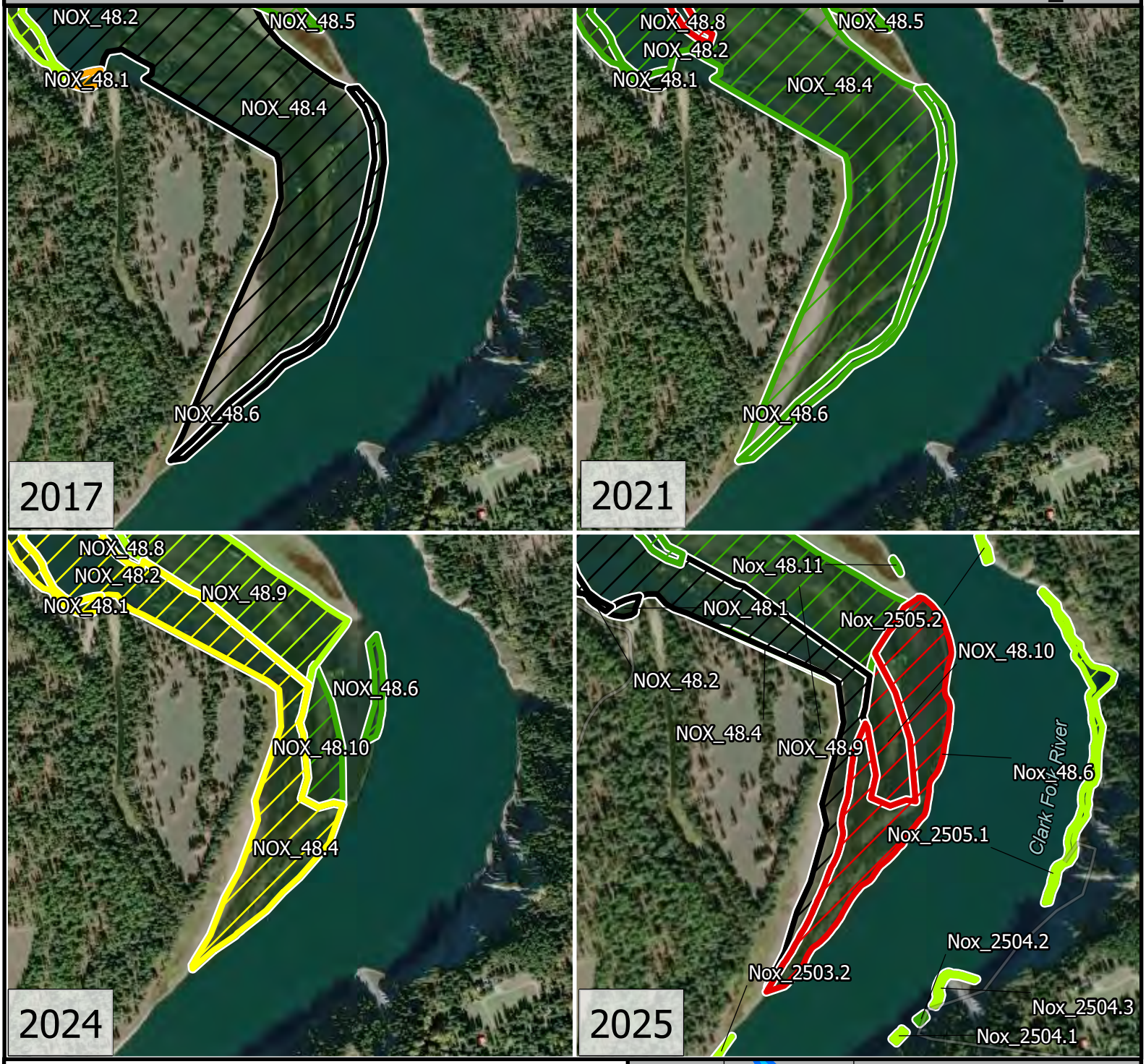

Eurasian Watermilfoil Density

- 0 - 0% - No EWM
- 1 - 1%-20%
- 2 - 21-40%
- 3 - 41-60%
- 4 - 61-80%
- 5 - 81-100%

N

Map Produced by: AIS Bureau
2025ReservoirWideNoxonCabinetGorge_2.0.aprx

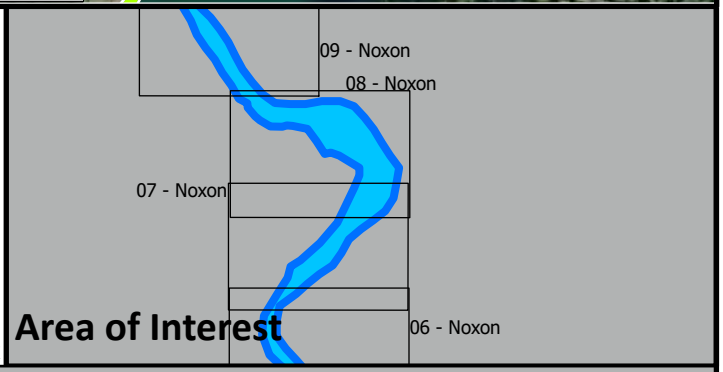

Administrative boundaries and FWP sampling data from Montana Fish, Wildlife & Parks, Helena, MT. Background Imagery from ESRI

0 195 390
Yards

Eurasian watermilfoil bed surveys among years

MONTANA**FWP**

Delineation and density estimates of beds of Eurasian watermilfoil (Myriophyllum spicatum)

Plot ID: NOX_48.7

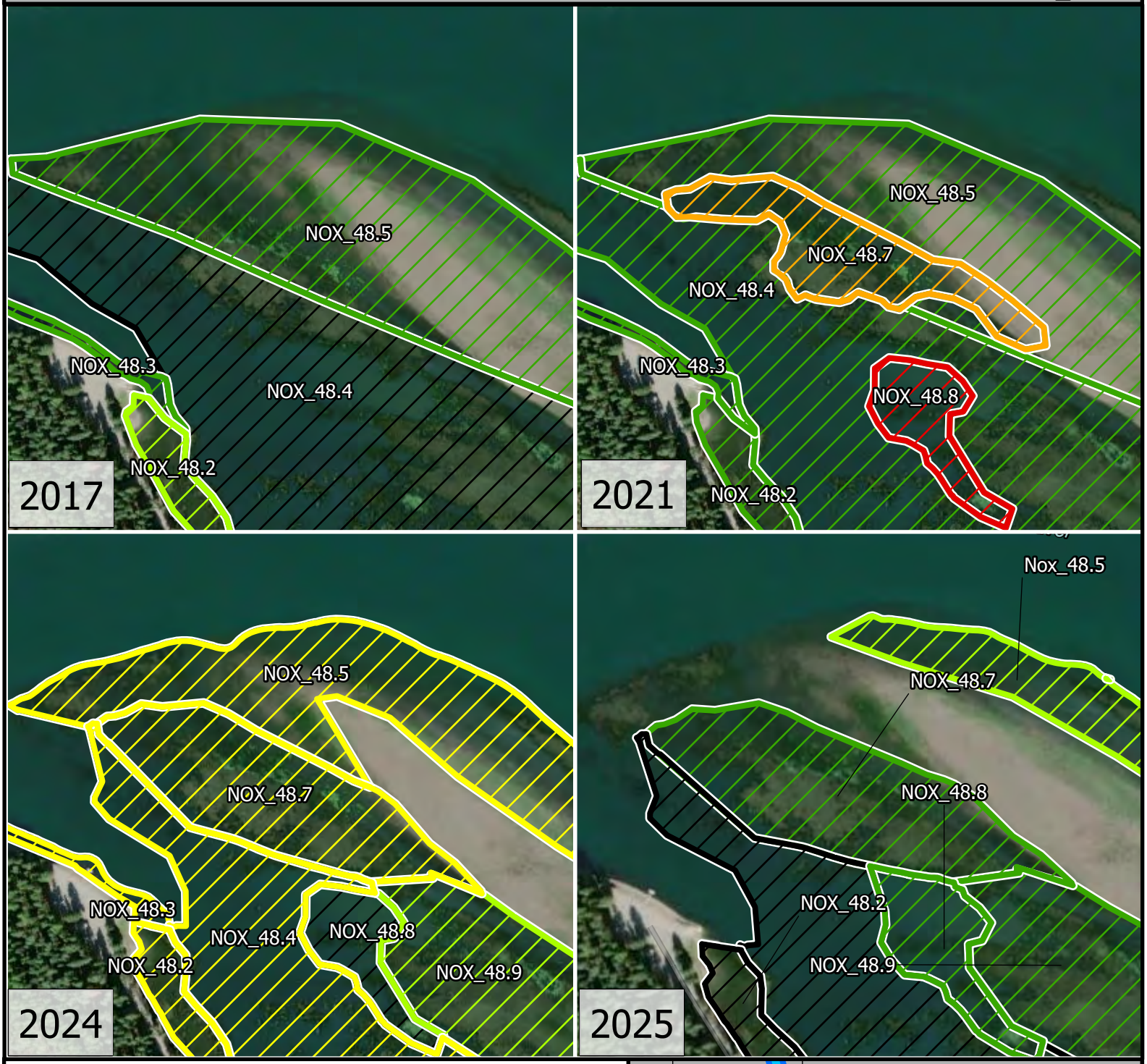

Eurasian Watermilfoil Density

- 0 - 0% - No EWM
- 1 - 1%-20%
- 2 - 21-40%
- 3 - 41-60%
- 4 - 61-80%
- 5 - 81-100%

N

Map Produced by: AIS Bureau
2025ReservoirWideNoxonCabinetGorge_2.0.aprx

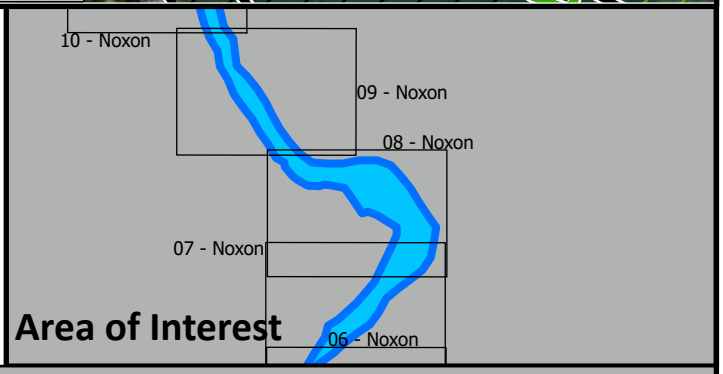

Administrative boundaries and FWP sampling data from Montana Fish, Wildlife & Parks, Helena, MT. Background Imagery from ESRI

0 90 180
Yards

Eurasian watermilfoil bed surveys among years

MONTANA**FWP**

Delineation and density estimates of beds of Eurasian watermilfoil (Myriophyllum spicatum)

Plot ID: NOX_48.8

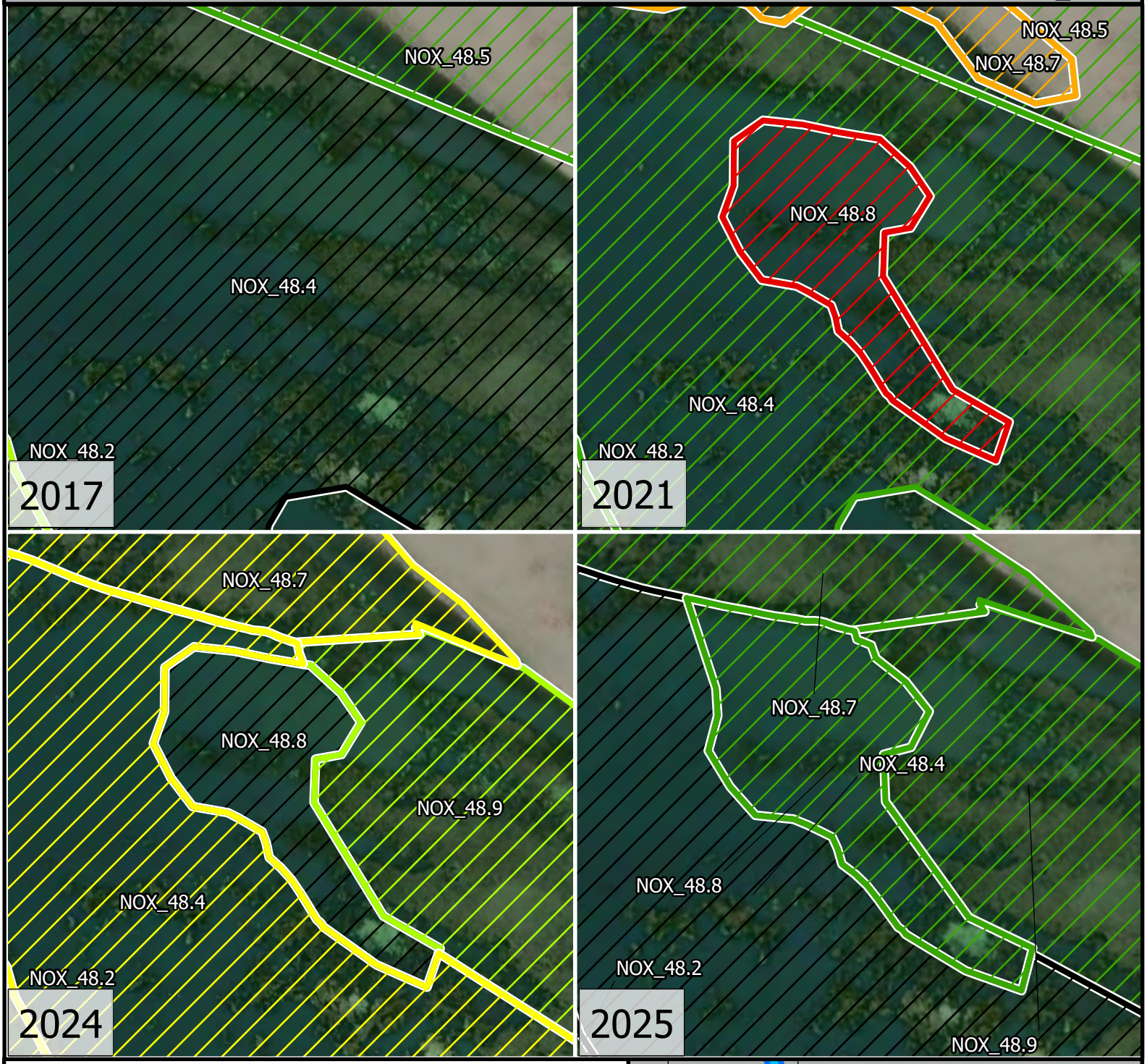

Eurasian Watermilfoil Density

- 0 - 0% - No EWM
- 1 - 1%-20%
- 2 - 21-40%
- 3 - 41-60%
- 4 - 61-80%
- 5 - 81-100%

N

Map Produced by: AIS Bureau
2025ReservoirWideNoxonCabinetGorge_2.0.aprx

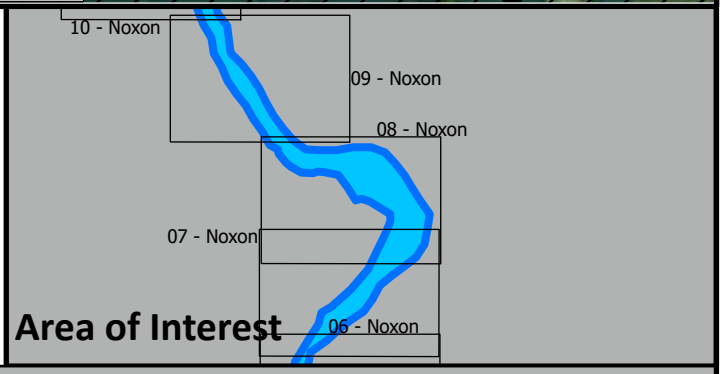

Administrative boundaries and FWP sampling data from Montana Fish, Wildlife & Parks, Helena, MT. Background Imagery from ESRI

Yards 0 45 90

Eurasian watermilfoil bed surveys among years

MONTANA**FWP**

Delineation and density estimates of beds of Eurasian watermilfoil (Myriophyllum spicatum)

Plot ID: NOX_48.9

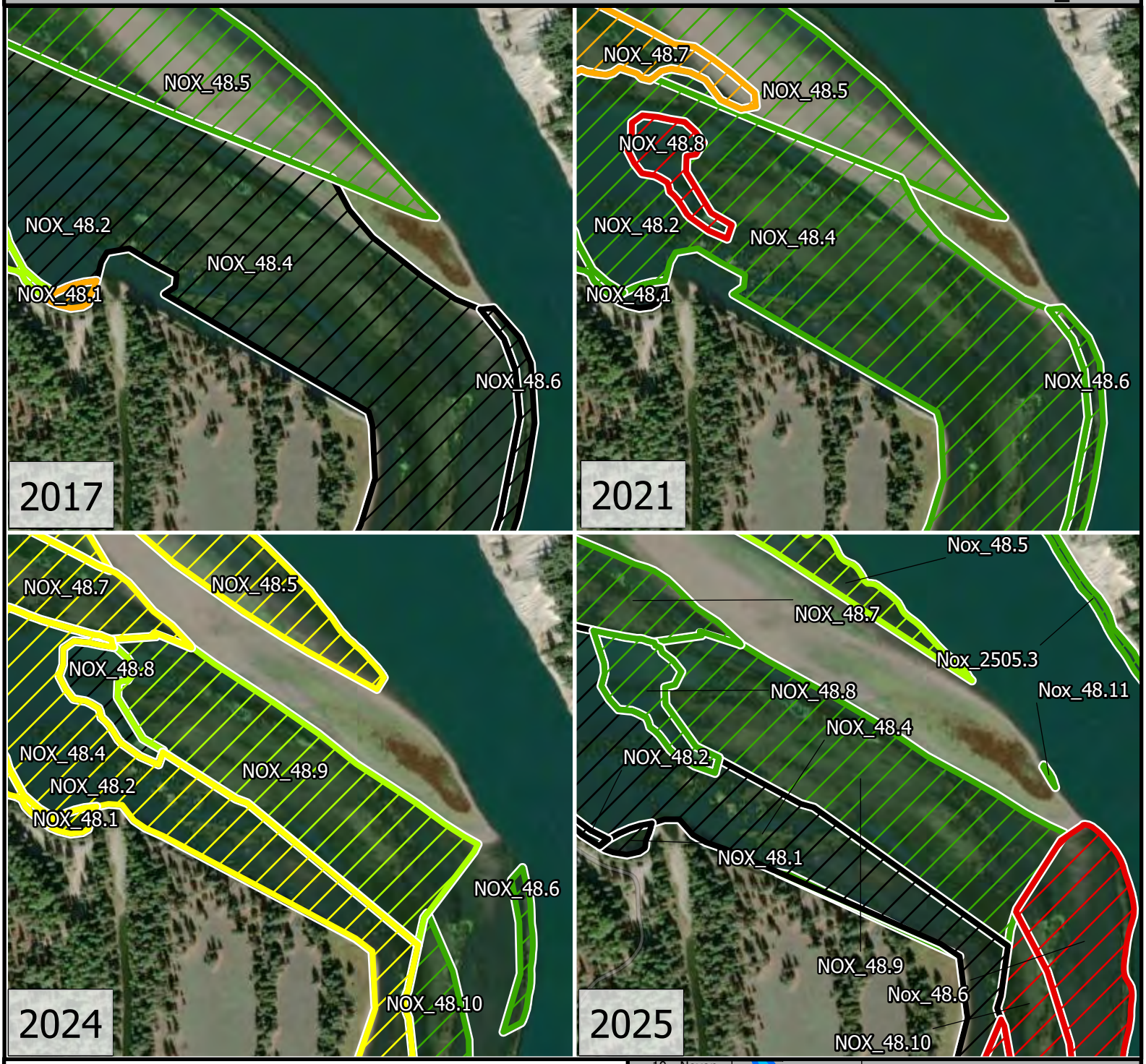

Eurasian Watermilfoil Density

- 0 - 0% - No EWM
- 1 - 1%-20%
- 2 - 21-40%
- 3 - 41-60%
- 4 - 61-80%
- 5 - 81-100%

N

Map Produced by: AIS Bureau
2025ReservoirWideNoxonCabinetGorge_2.0.aprx

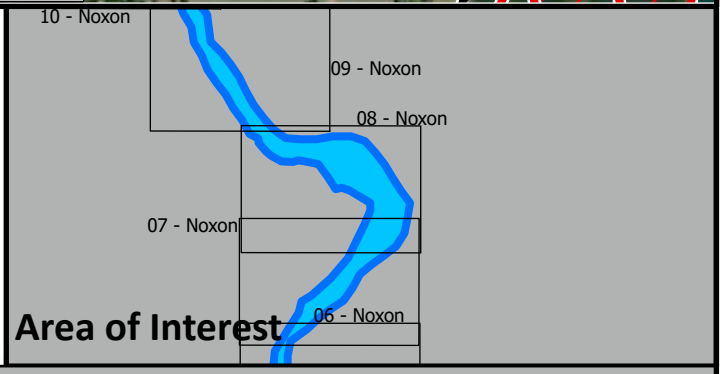

Administrative boundaries and FWP sampling data from Montana Fish, Wildlife & Parks, Helena, MT. Background Imagery from ESRI

0 125 250
Yards

Eurasian watermilfoil bed surveys among years

MONTANA**FWP**

Delineation and density estimates of beds of Eurasian watermilfoil (Myriophyllum spicatum)

Plot ID: NOX_50.1

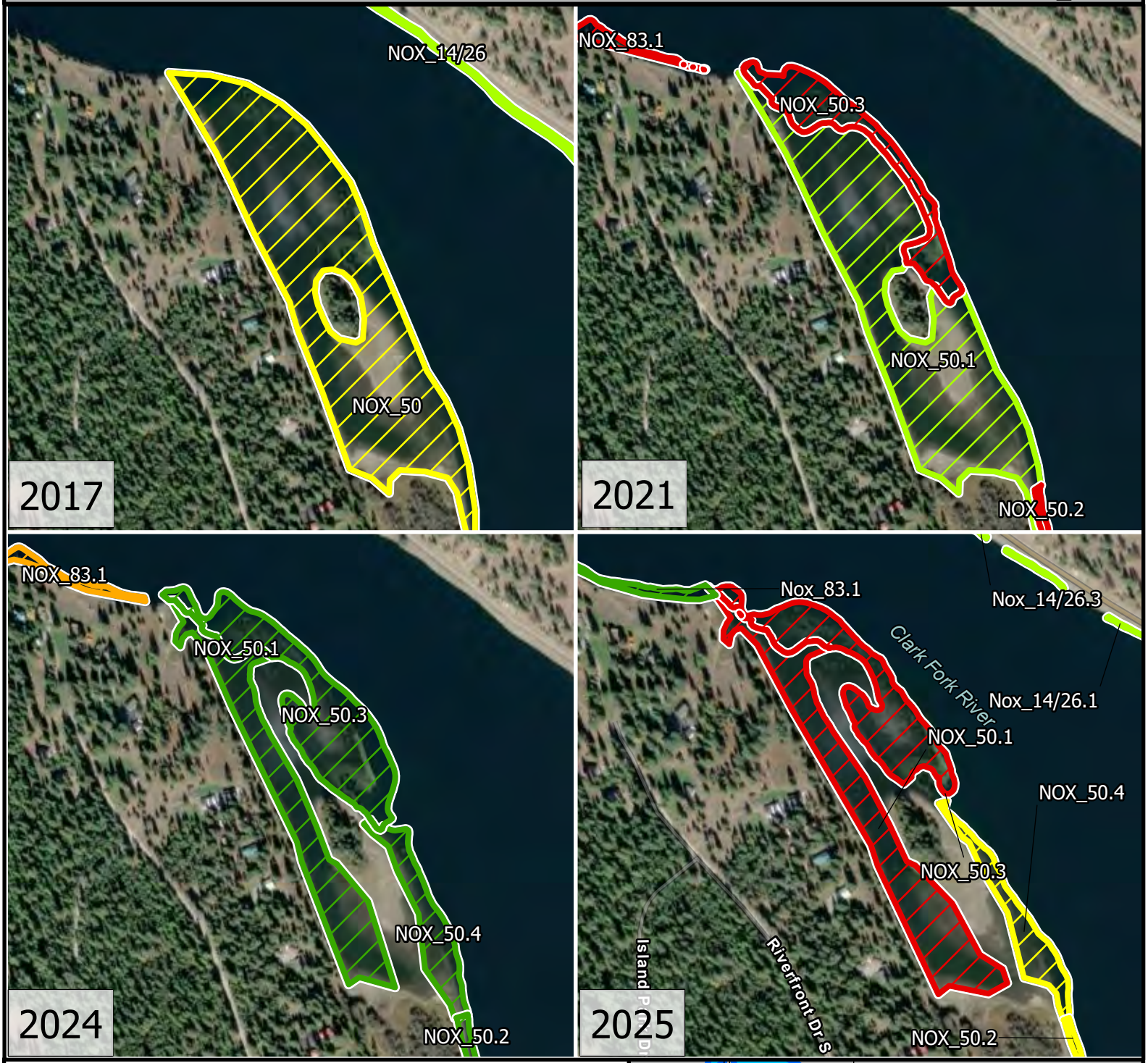

Eurasian Watermilfoil Density

- 0 - 0% - No EWM
- 1 - 1%-20%
- 2 - 21-40%
- 3 - 41-60%
- 4 - 61-80%
- 5 - 81-100%

N

Map Produced by: AIS Bureau
2025ReservoirWideNoxonCabinetGorge_2.0.aprx

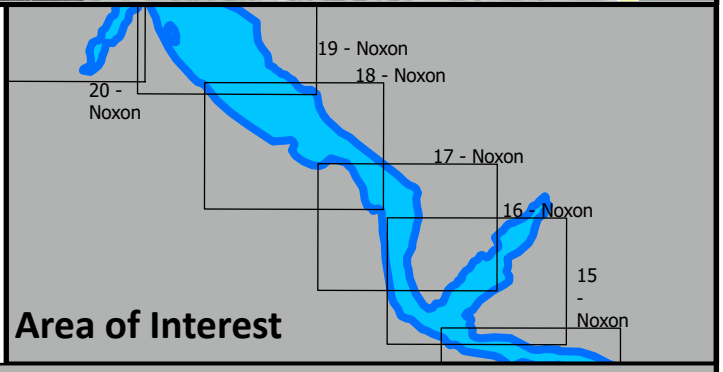

Administrative boundaries and FWP sampling data from Montana Fish, Wildlife & Parks, Helena, MT. Background Imagery from ESRI

0 125 250
Yards

Eurasian watermilfoil bed surveys among years

MONTANA**FWP**

Delineation and density estimates of beds of Eurasian watermilfoil (Myriophyllum spicatum)

Plot ID: NOX_50.2

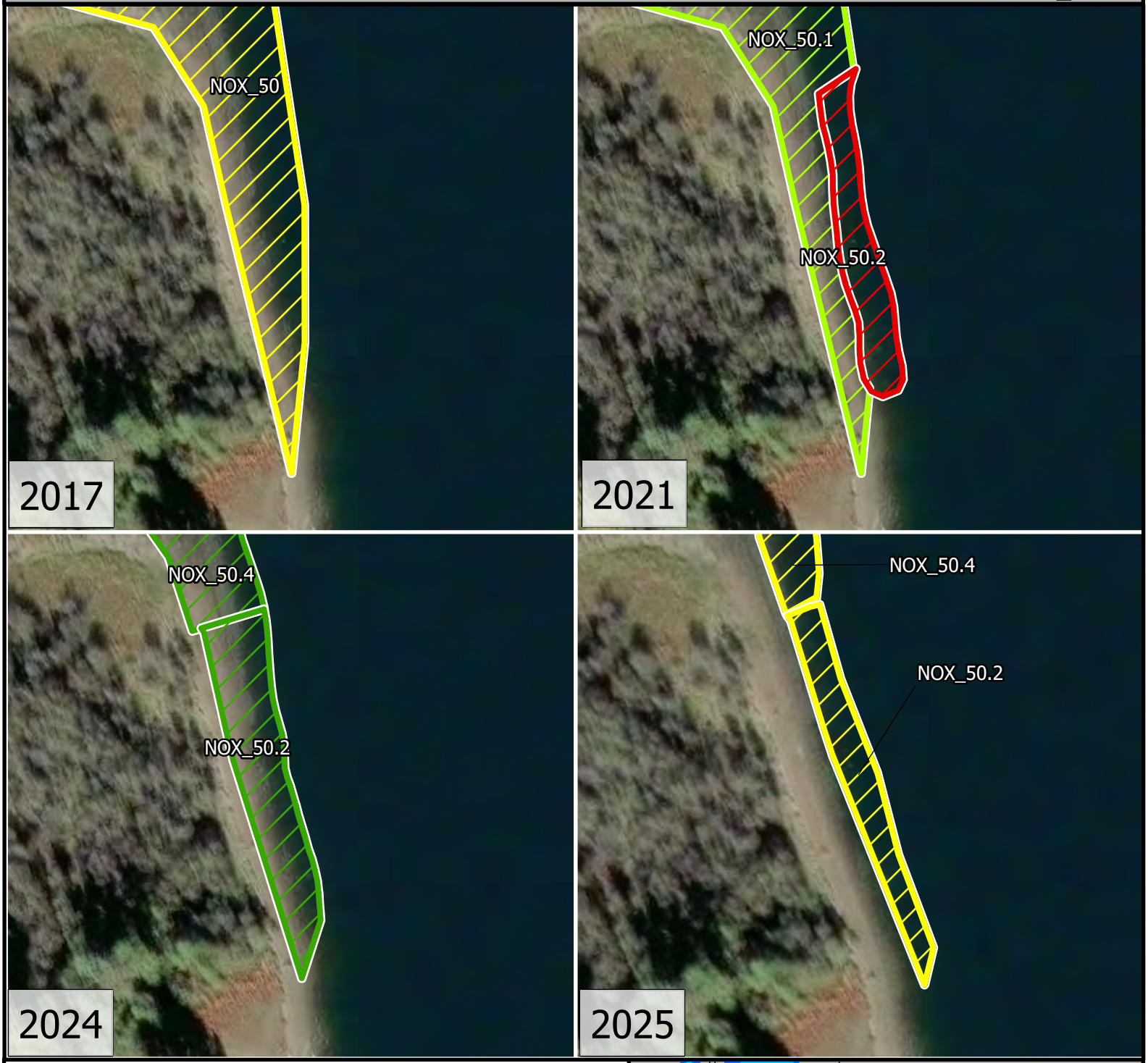

Eurasian Watermilfoil Density

- 0 - 0% - No EWM
- 1 - 1%-20%
- 2 - 21-40%
- 3 - 41-60%
- 4 - 61-80%
- 5 - 81-100%

N

Map Produced by: AIS Bureau
2025ReservoirWideNoxonCabinetGorge_2.0.aprx

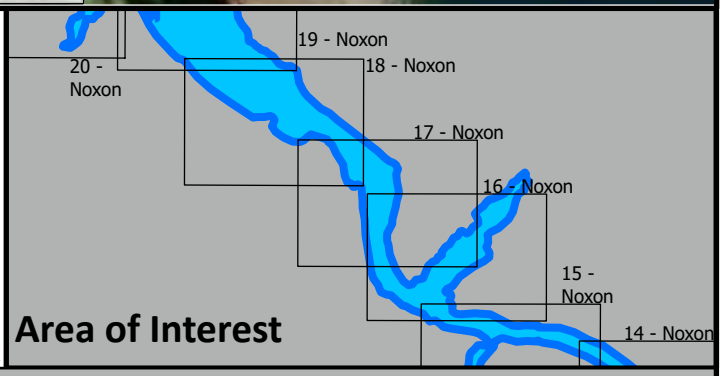

Administrative boundaries and FWP sampling data from Montana Fish, Wildlife & Parks, Helena, MT. Background Imagery from ESRI

0 20 40
Yards

Eurasian watermilfoil bed surveys among years

MONTANA**FWP**

Delineation and density estimates of beds of Eurasian watermilfoil (Myriophyllum spicatum)

Plot ID: NOX_50.3

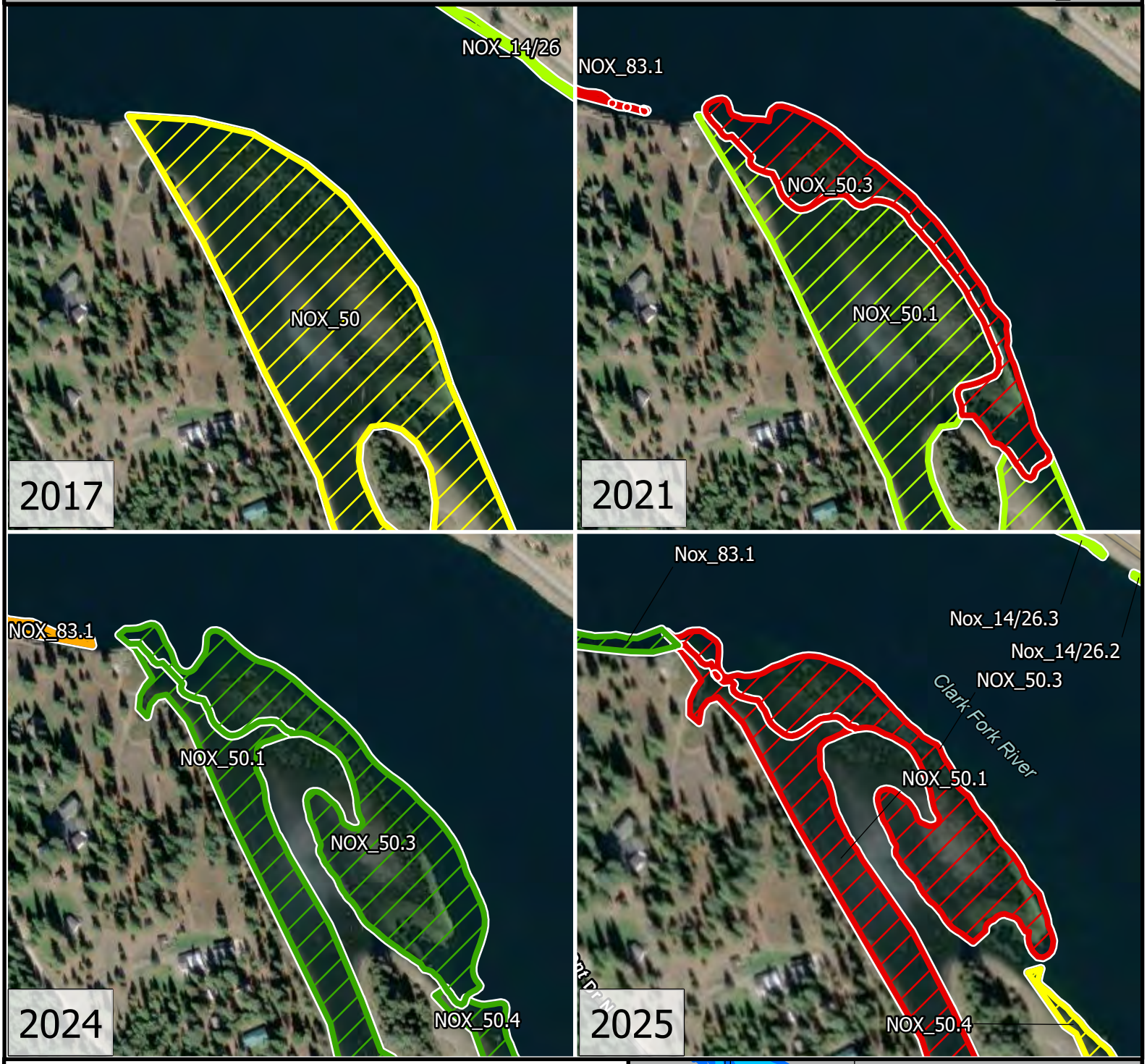

Eurasian Watermilfoil Density

- 0 - 0% - No EWM
- 1 - 1%-20%
- 2 - 21-40%
- 3 - 41-60%
- 4 - 61-80%
- 5 - 81-100%

N

Map Produced by: AIS Bureau
2025ReservoirWideNoxonCabinetGorge_2.0.aprx

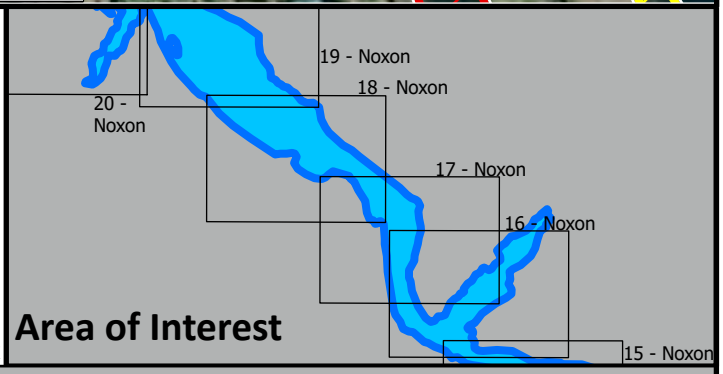

Administrative boundaries and FWP sampling data from Montana Fish, Wildlife & Parks, Helena, MT. Background Imagery from ESRI

0 80 160
Yards

Eurasian watermilfoil bed surveys among years

MONTANA**FWP**

Delineation and density estimates of beds of Eurasian watermilfoil (Myriophyllum spicatum)

Plot ID: NOX_50.4

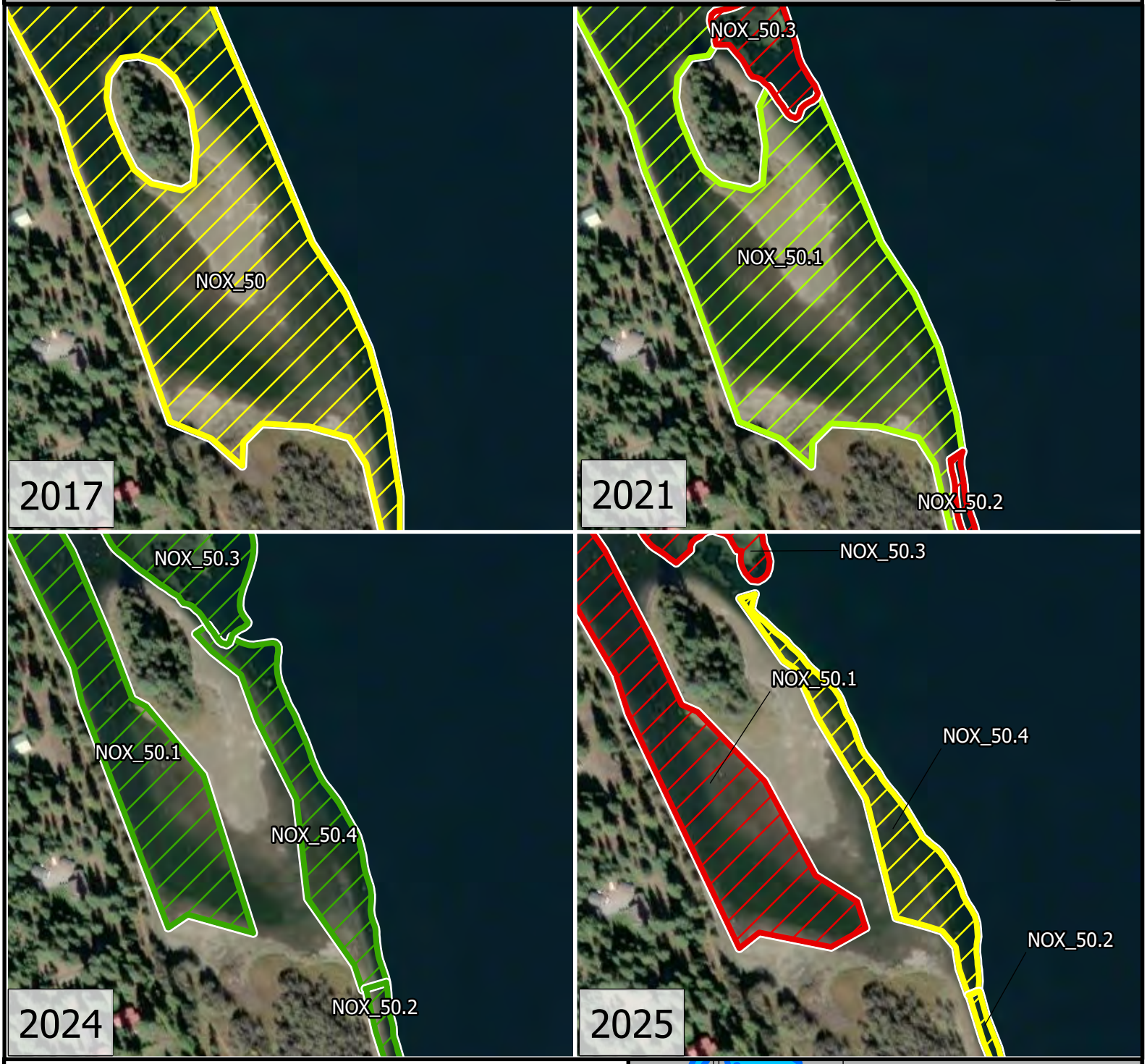

Eurasian Watermilfoil Density

- 0 - 0% - No EWM
- 1 - 1%-20%
- 2 - 21-40%
- 3 - 41-60%
- 4 - 61-80%
- 5 - 81-100%

N

Map Produced by: AIS Bureau
2025ReservoirWideNoxonCabinetGorge_2.0.aprx

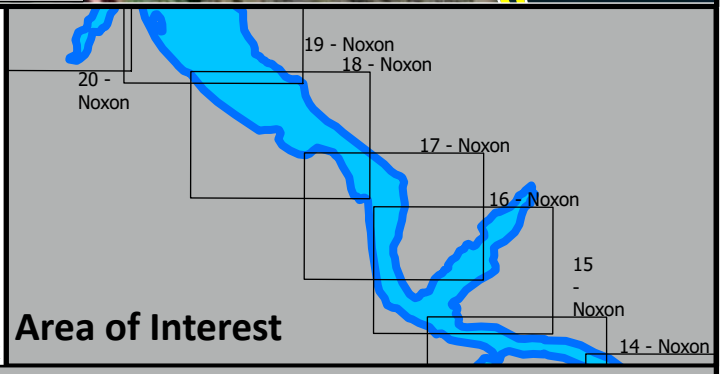

Administrative boundaries and FWP sampling data from Montana Fish, Wildlife & Parks, Helena, MT. Background Imagery from ESRI

0 70 140
Yards

Eurasian watermilfoil bed surveys among years

MONTANA**FWP**

Delineation and density estimates of beds of Eurasian watermilfoil (Myriophyllum spicatum)

Plot ID: NOX_52.1

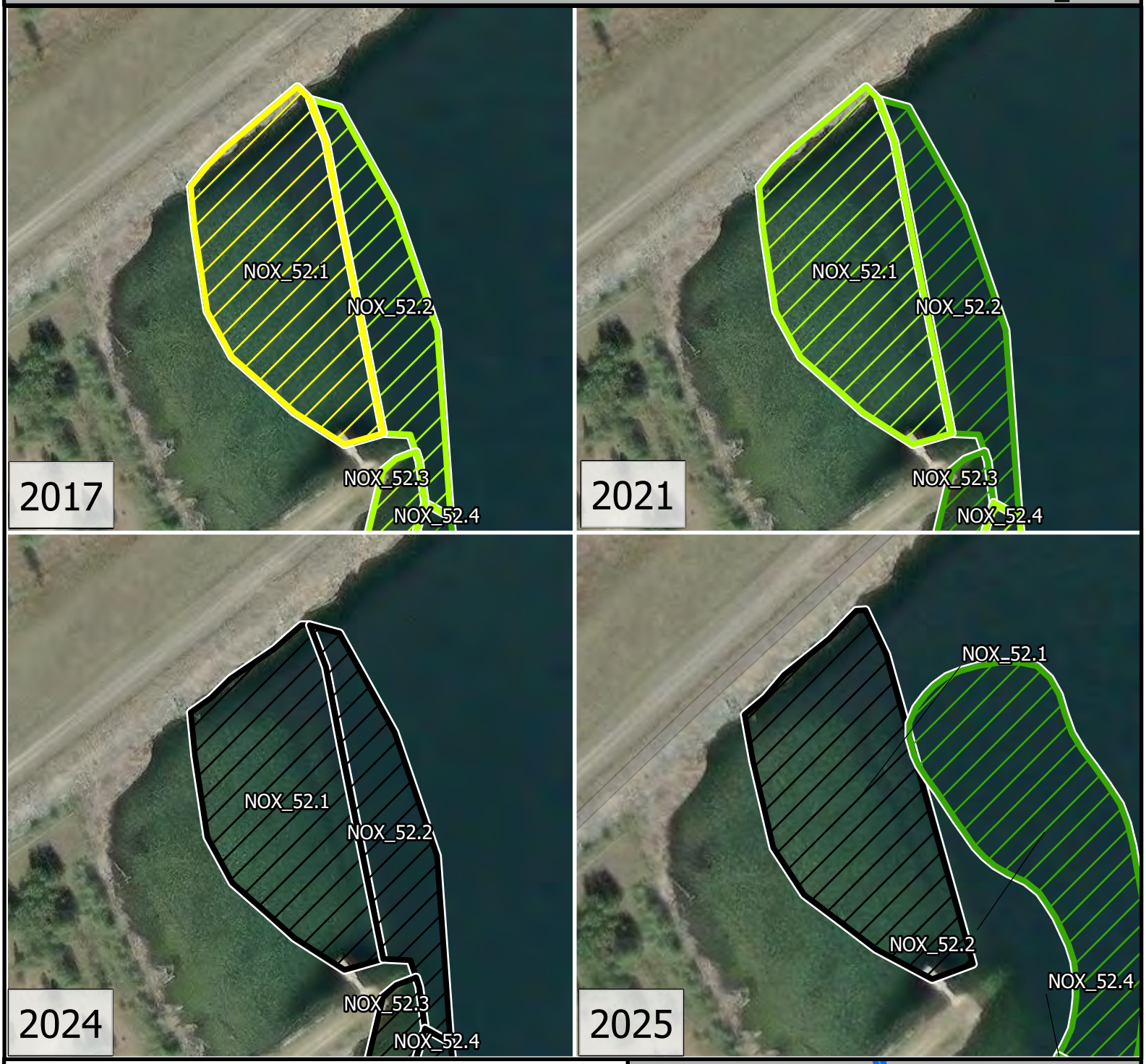

Eurasian Watermilfoil Density

- 0 - 0% - No EWM
- 1 - 1%-20%
- 2 - 21-40%
- 3 - 41-60%
- 4 - 61-80%
- 5 - 81-100%

N

Map Produced by: AIS Bureau
2025ReservoirWideNoxonCabinetGorge_2.0.aprx

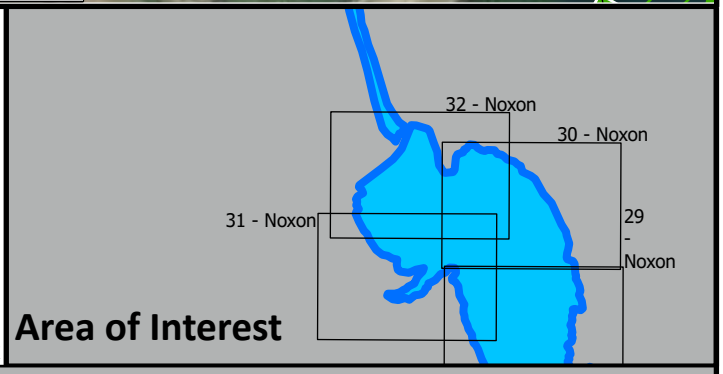

Administrative boundaries and FWP sampling data from Montana Fish, Wildlife & Parks, Helena, MT. Background Imagery from ESRI

0 20 40
Yards

Eurasian watermilfoil bed surveys among years

MONTANA**FWP**

Delineation and density estimates of beds of Eurasian watermilfoil (Myriophyllum spicatum)

Plot ID: NOX_52.2

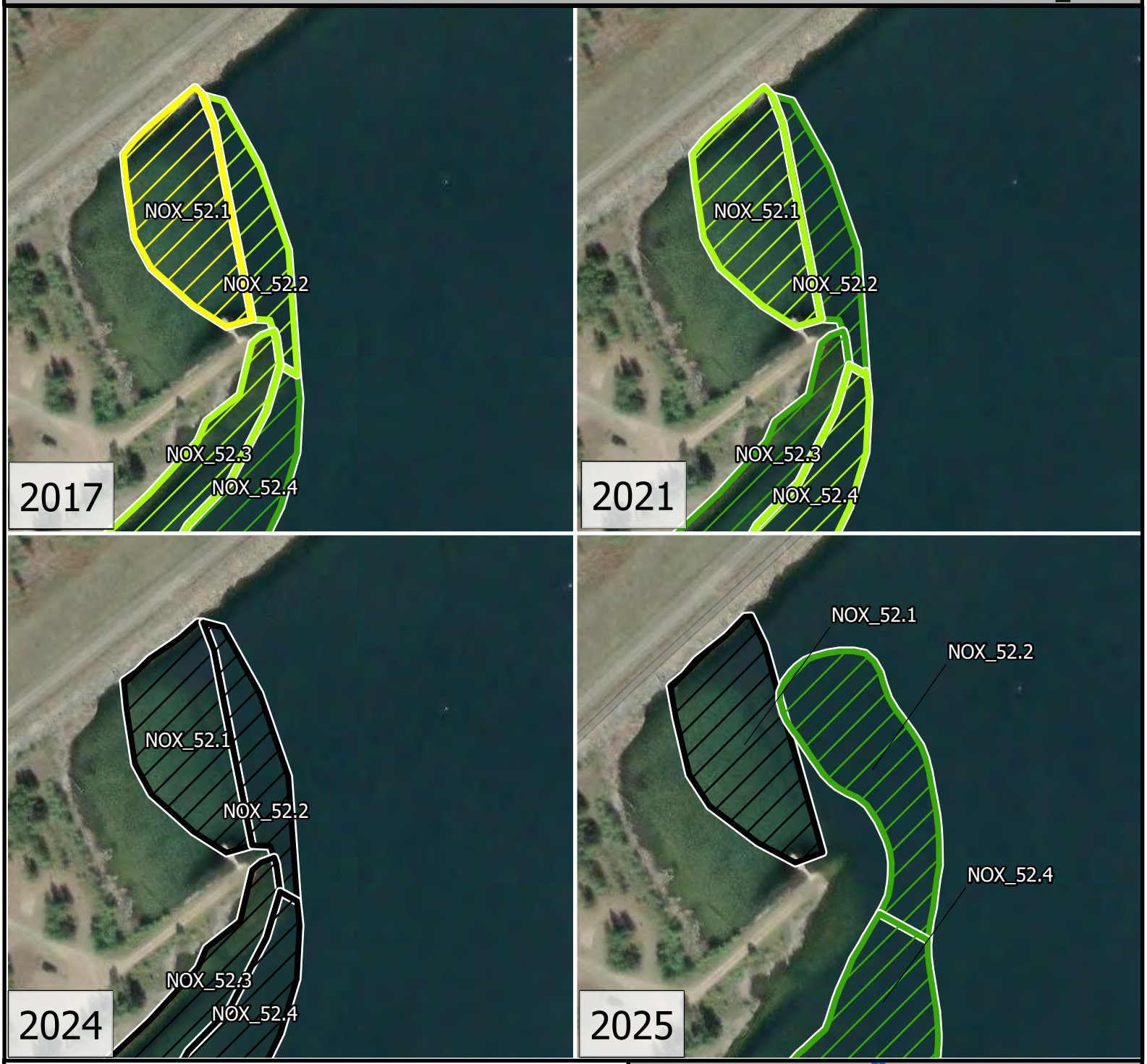

Eurasian Watermilfoil Density

- 0 - 0% - No EWM
- 1 - 1%-20%
- 2 - 21-40%
- 3 - 41-60%
- 4 - 61-80%
- 5 - 81-100%

N

Map Produced by: AIS Bureau
2025ReservoirWideNoxonCabinetGorge_2.0.aprx

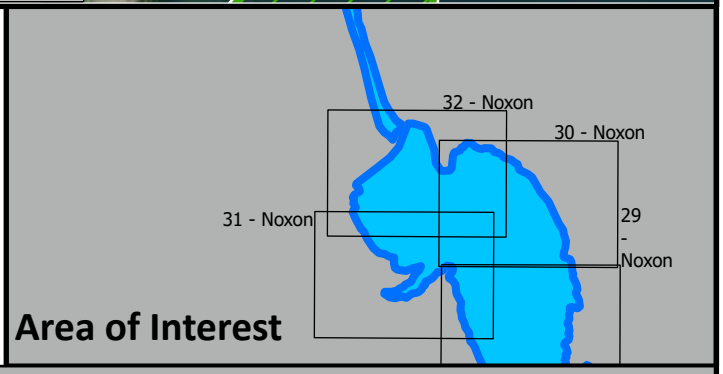

Administrative boundaries and FWP sampling data from Montana Fish, Wildlife & Parks, Helena, MT. Background Imagery from ESRI

0 35 70
Yards

Eurasian watermilfoil bed surveys among years

MONTANA**FWP**

Delineation and density estimates of beds of Eurasian watermilfoil (Myriophyllum spicatum)

Plot ID: NOX_52.3

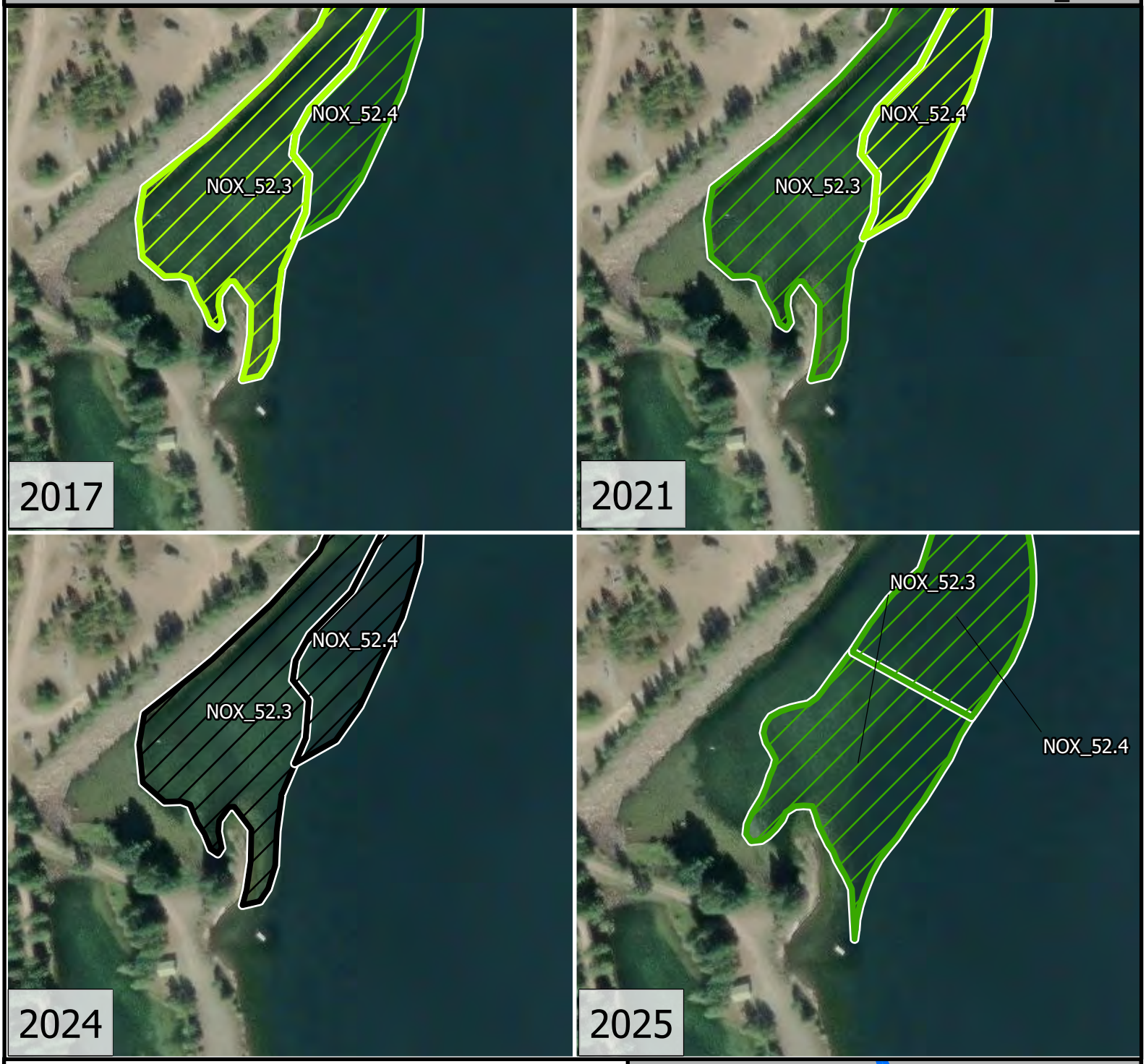

Eurasian Watermilfoil Density

- 0 - 0% - No EWM
- 1 - 1%-20%
- 2 - 21-40%
- 3 - 41-60%
- 4 - 61-80%
- 5 - 81-100%

N

Map Produced by: AIS Bureau
2025ReservoirWideNoxonCabinetGorge_2.0.aprx

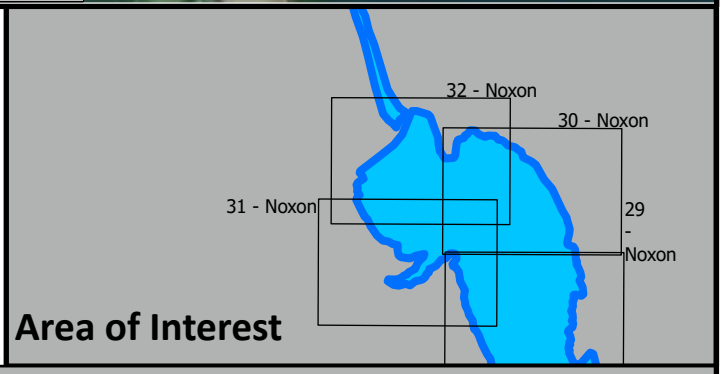

Administrative boundaries and FWP sampling data from Montana Fish, Wildlife & Parks, Helena, MT. Background Imagery from ESRI

0 35 70
Yards

Eurasian watermilfoil bed surveys among years

MONTANA**FWP**

Delineation and density estimates of beds of Eurasian watermilfoil (Myriophyllum spicatum)

Plot ID: NOX_52.4

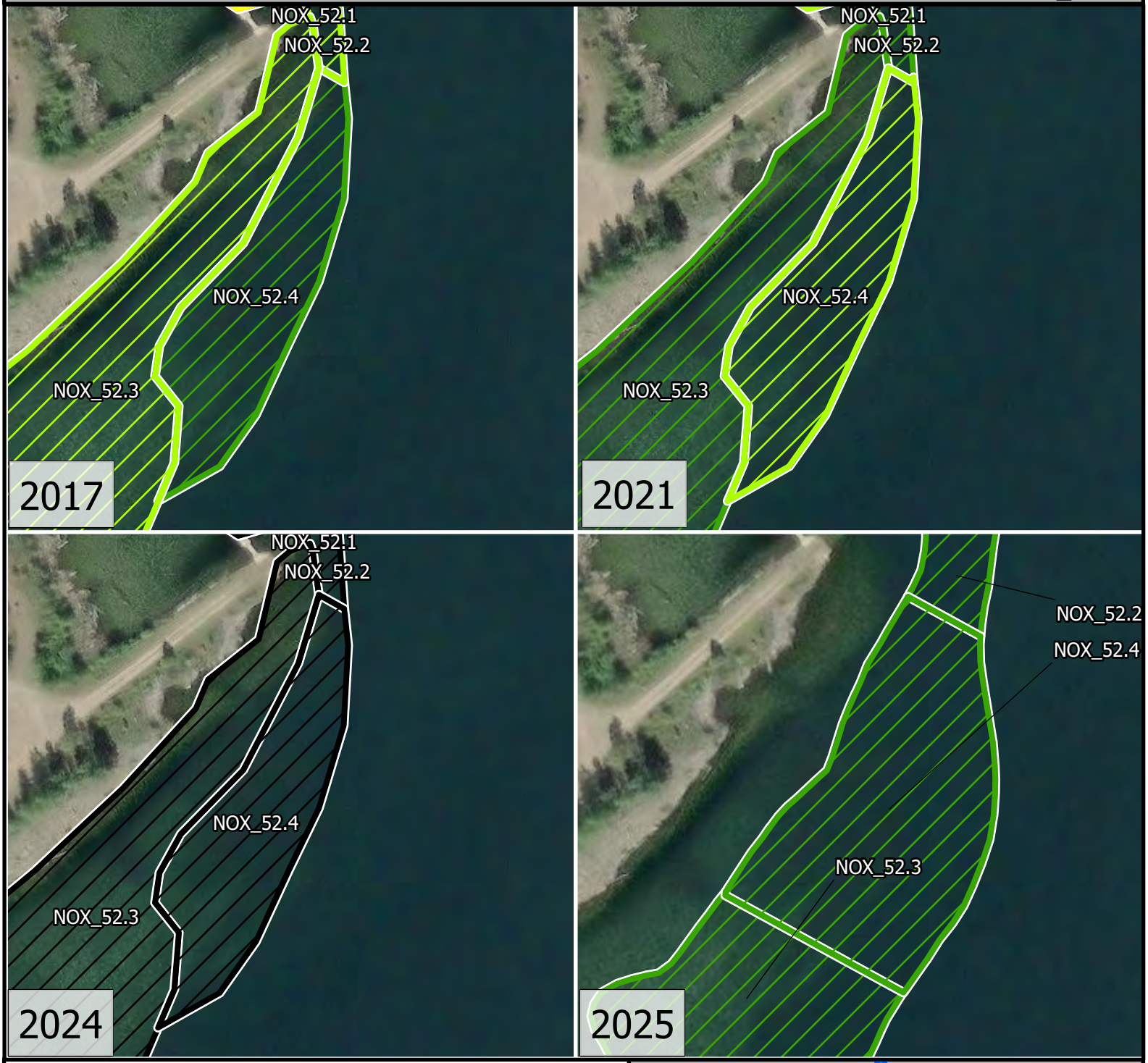

Eurasian Watermilfoil Density

- 0 - 0% - No EWM
- 1 - 1%-20%
- 2 - 21-40%
- 3 - 41-60%
- 4 - 61-80%
- 5 - 81-100%

N

Map Produced by: AIS Bureau
2025ReservoirWideNoxonCabinetGorge_2.0.aprx

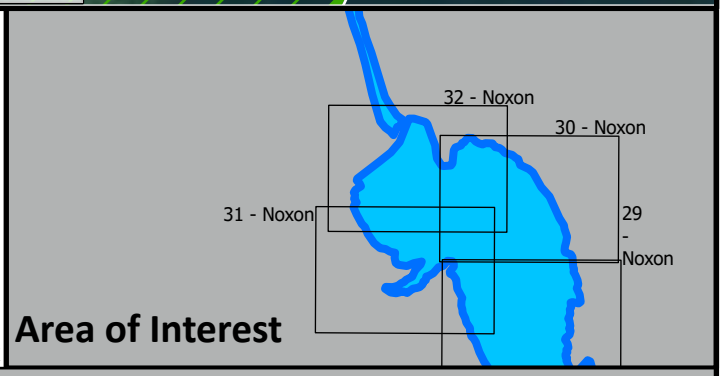

Administrative boundaries and FWP sampling data from Montana Fish, Wildlife & Parks, Helena, MT. Background Imagery from ESRI

0 20 40
Yards

Eurasian watermilfoil bed surveys among years

MONTANA**FWP**

Delineation and density estimates of beds of Eurasian watermilfoil (Myriophyllum spicatum)

Plot ID: NOX_54.1

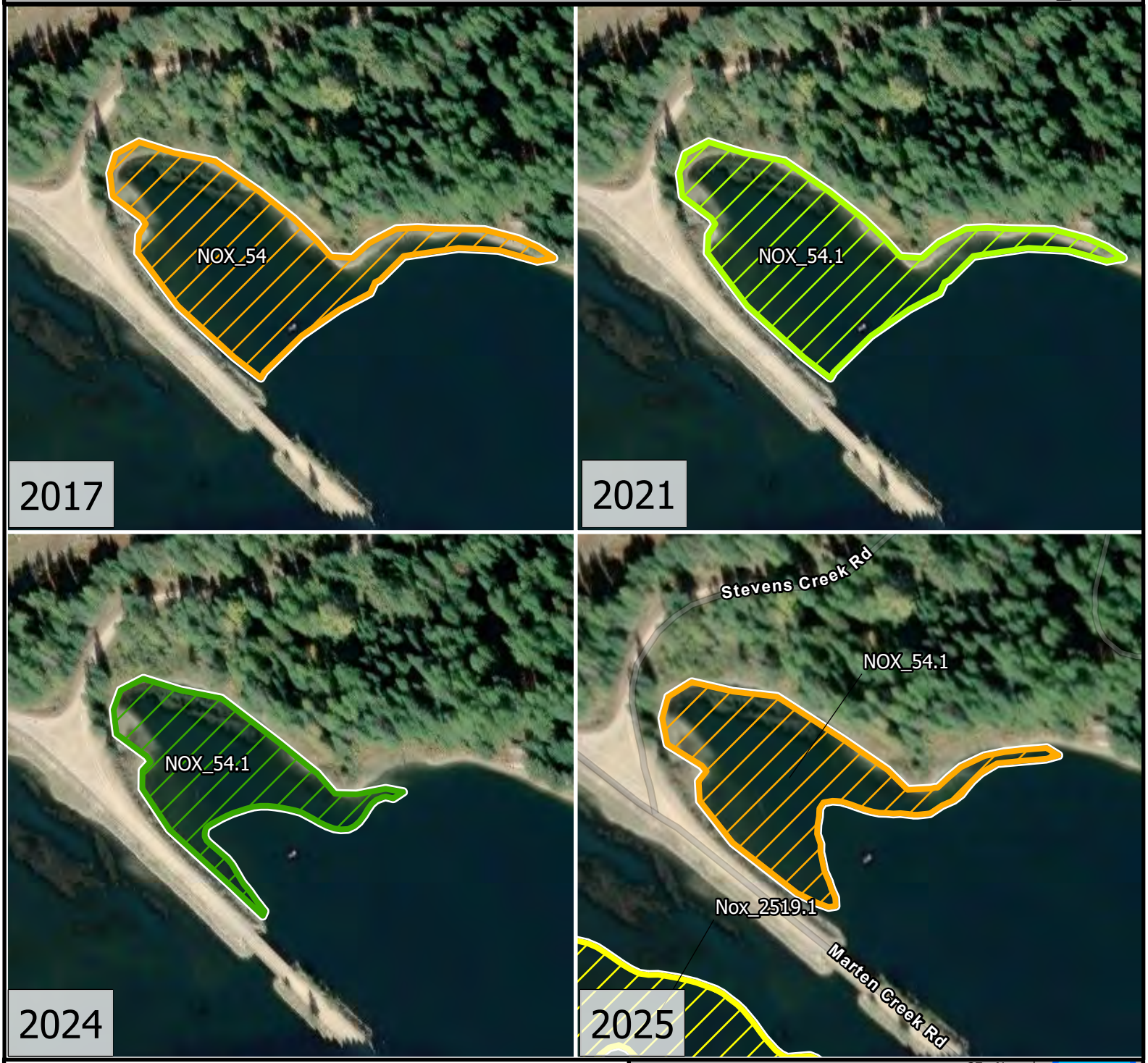

Eurasian Watermilfoil Density

- 0 - 0% - No EWM
- 1 - 1%-20%
- 2 - 21-40%
- 3 - 41-60%
- 4 - 61-80%
- 5 - 81-100%

N

Map Produced by: AIS Bureau
2025ReservoirWideNoxonCabinetGorge_2.0.aprx

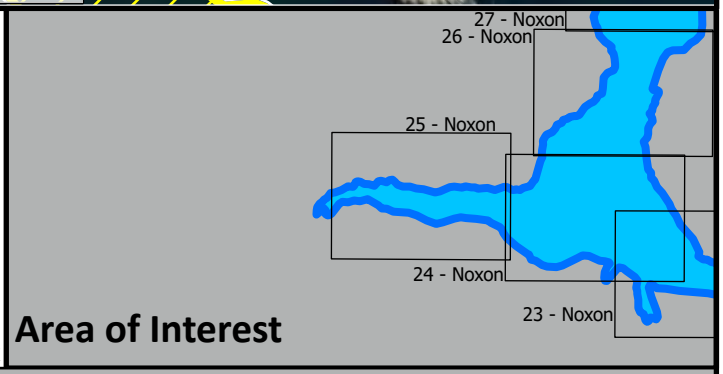

Administrative boundaries and FWP sampling data from Montana Fish, Wildlife & Parks, Helena, MT. Background Imagery from ESRI

0 45 90
Yards

Eurasian watermilfoil bed surveys among years

MONTANA**FWP**

Delineation and density estimates of beds of Eurasian watermilfoil (Myriophyllum spicatum)

Plot ID: NOX_56.1a

Eurasian Watermilfoil Density

- 0 - 0% - No EWM
- 1 - 1%-20%
- 2 - 21-40%
- 3 - 41-60%
- 4 - 61-80%
- 5 - 81-100%

N

Map Produced by: AIS Bureau
2025ReservoirWideNoxonCabinetGorge_2.0.aprx

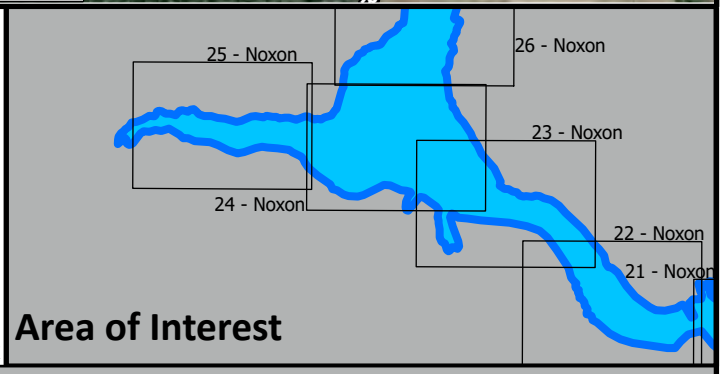

Administrative boundaries and FWP sampling data from Montana Fish, Wildlife & Parks, Helena, MT. Background Imagery from ESRI

Yards 0 337.5 675

Eurasian watermilfoil bed surveys among years

MONTANA**FWP**

Delineation and density estimates of beds of Eurasian watermilfoil (Myriophyllum spicatum)

Plot ID: NOX_56.1b

Eurasian Watermilfoil Density

- 0 - 0% - No EWM
- 1 - 1%-20%
- 2 - 21-40%
- 3 - 41-60%
- 4 - 61-80%
- 5 - 81-100%

N

Map Produced by: AIS Bureau
2025ReservoirWideNoxonCabinetGorge_2.0.aprx

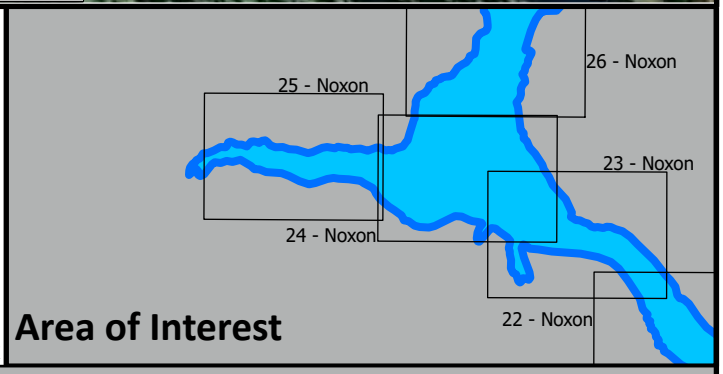

Administrative boundaries and FWP sampling data from Montana Fish, Wildlife & Parks, Helena, MT. Background Imagery from ESRI

0 105 210
Yards

Eurasian watermilfoil bed surveys among years

MONTANA**FWP**

Delineation and density estimates of beds of Eurasian watermilfoil (Myriophyllum spicatum)

Plot ID: Nox_57.1

Eurasian Watermilfoil Density

- 0 - 0% - No EWM
- 1 - 1%-20%
- 2 - 21-40%
- 3 - 41-60%
- 4 - 61-80%
- 5 - 81-100%

N

Map Produced by: AIS Bureau
2025ReservoirWideNoxonCabinetGorge_2.0.aprx

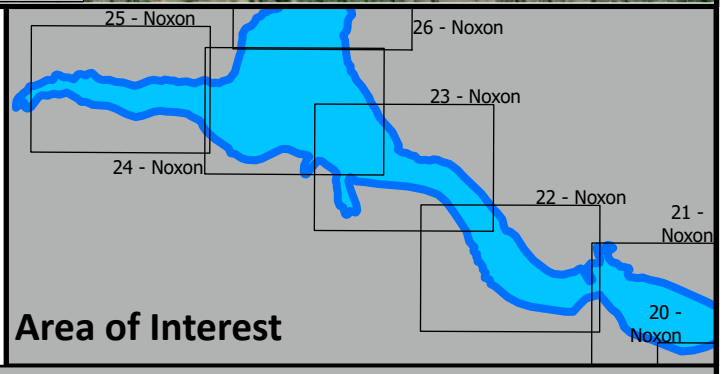

Administrative boundaries and FWP sampling data from Montana Fish, Wildlife & Parks, Helena, MT. Background Imagery from ESRI

0 265 530
Yards

Eurasian watermilfoil bed surveys among years

MONTANA**FWP**

Delineation and density estimates of beds of Eurasian watermilfoil (Myriophyllum spicatum)

Plot ID: NOX_60.1a

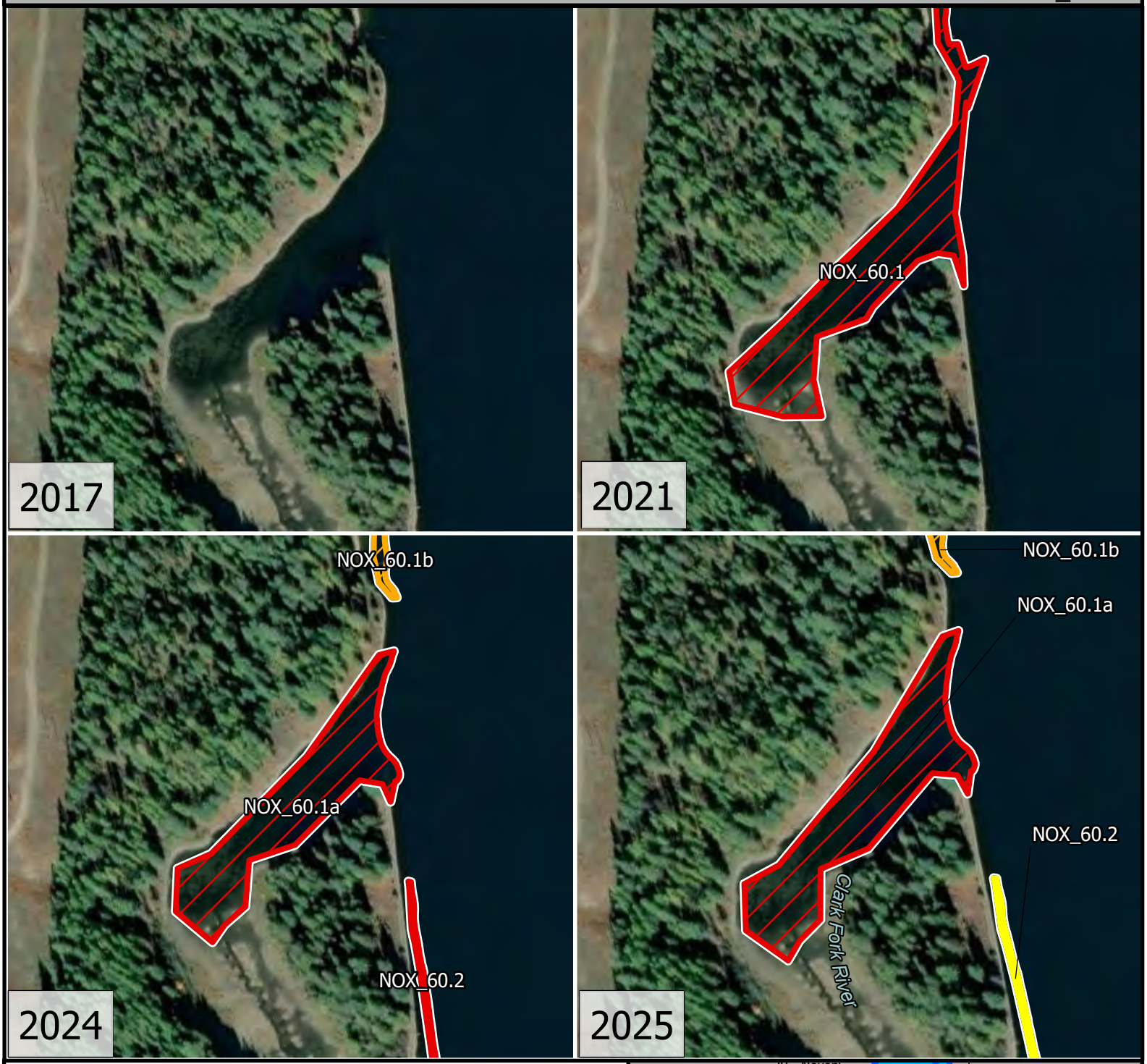

Eurasian Watermilfoil Density

- 0 - 0% - No EWM
- 1 - 1%-20%
- 2 - 21-40%
- 3 - 41-60%
- 4 - 61-80%
- 5 - 81-100%

N

Map Produced by: AIS Bureau
2025ReservoirWideNoxonCabinetGorge_2.0.aprx

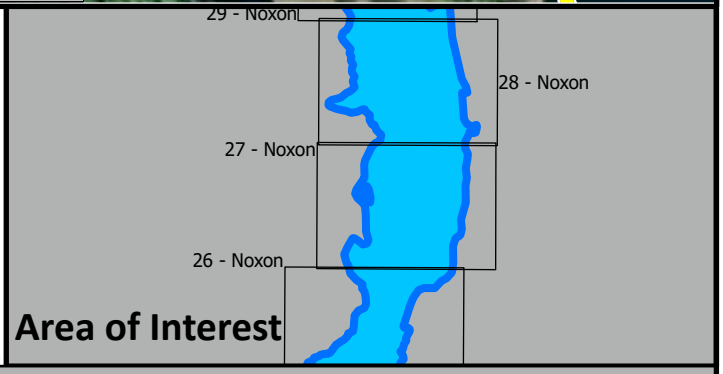

Administrative boundaries and FWP sampling data from Montana Fish, Wildlife & Parks, Helena, MT. Background Imagery from ESRI

0 55 110
Yards

Eurasian watermilfoil bed surveys among years

MONTANA**FWP**

Delineation and density estimates of beds of Eurasian watermilfoil (Myriophyllum spicatum)

Plot ID: NOX_60.1b

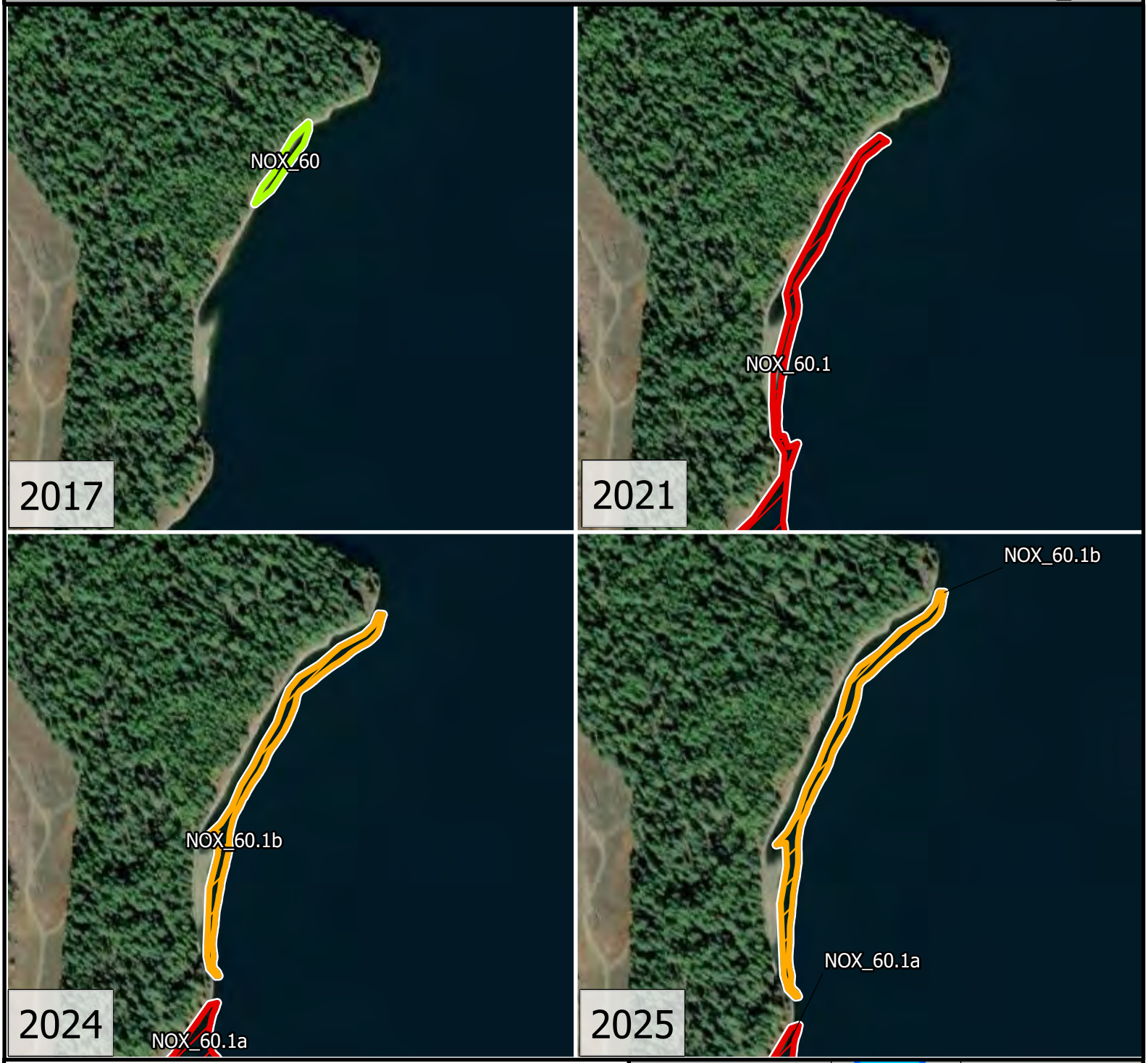

Eurasian Watermilfoil Density

- 0 - 0% - No EWM
- 1 - 1%-20%
- 2 - 21-40%
- 3 - 41-60%
- 4 - 61-80%
- 5 - 81-100%

N

Map Produced by: AIS Bureau
2025ReservoirWideNoxonCabinetGorge_2.0.aprx

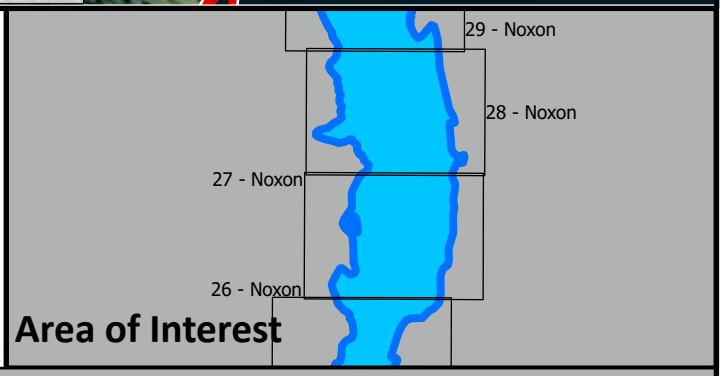

Administrative boundaries and FWP sampling data from Montana Fish, Wildlife & Parks, Helena, MT. Background Imagery from ESRI

0 115 230
Yards

Eurasian watermilfoil bed surveys among years

MONTANA**FWP**

Delineation and density estimates of beds of Eurasian watermilfoil (Myriophyllum spicatum)

Plot ID: NOX_60.2

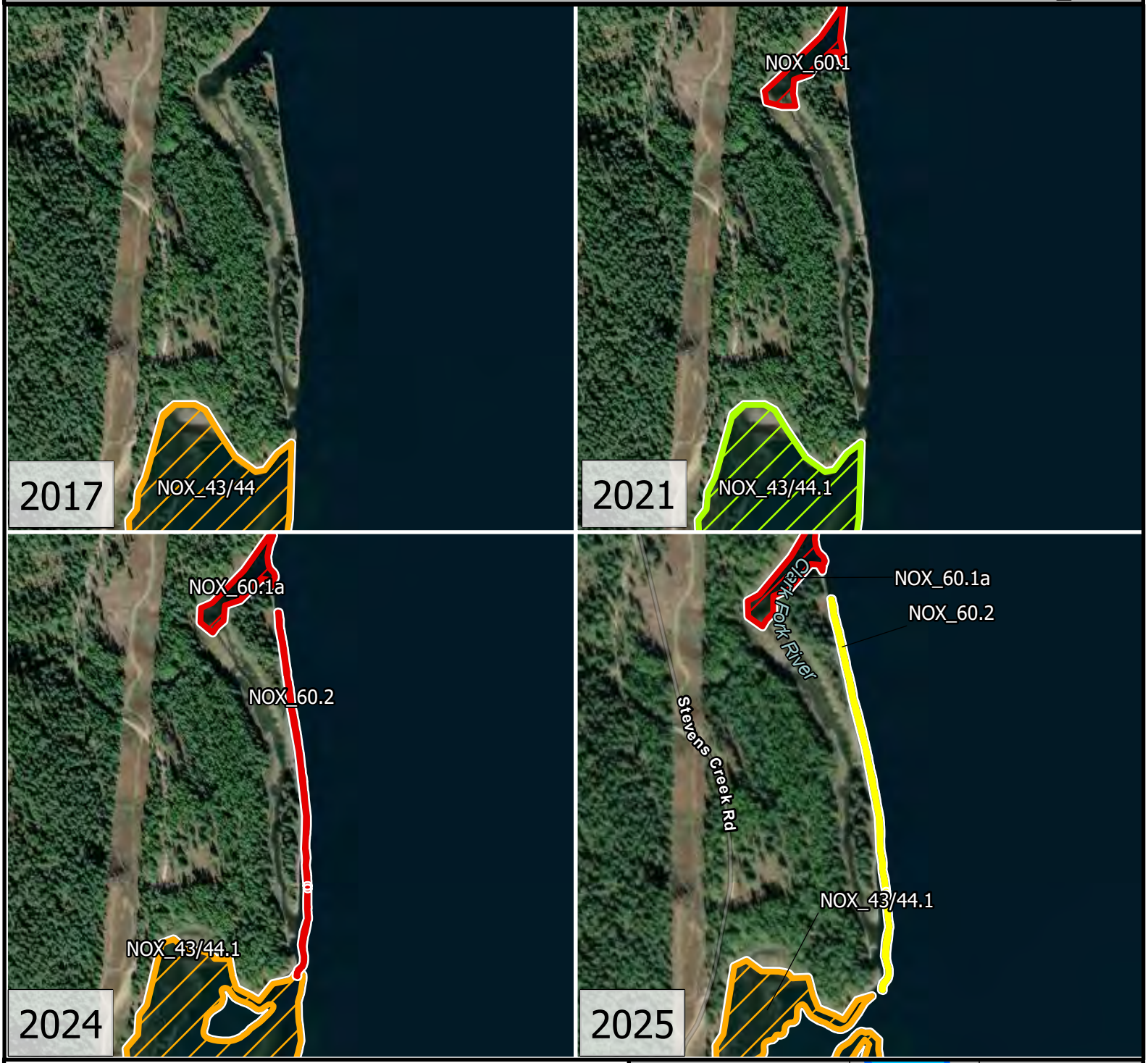

Eurasian Watermilfoil Density

- 0 - 0% - No EWM
- 1 - 1%-20%
- 2 - 21-40%
- 3 - 41-60%
- 4 - 61-80%
- 5 - 81-100%

N

Map Produced by: AIS Bureau
2025ReservoirWideNoxonCabinetGorge_2.0.aprx

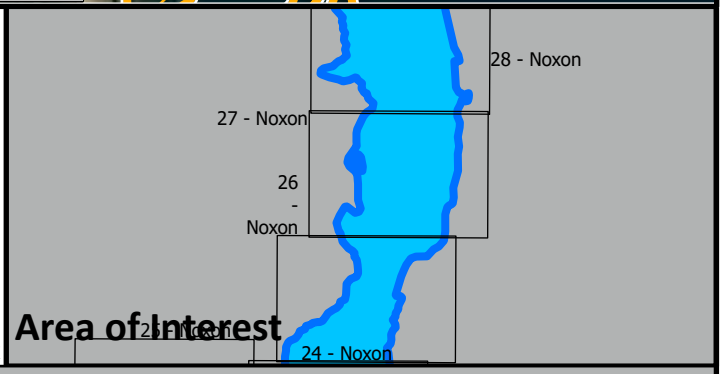

Administrative boundaries and FWP sampling data from Montana Fish, Wildlife & Parks, Helena, MT. Background Imagery from ESRI

Yards 0 175 350

Eurasian watermilfoil bed surveys among years

MONTANA**FWP**

Delineation and density estimates of beds of Eurasian watermilfoil (Myriophyllum spicatum)

Plot ID: NOX_63.1

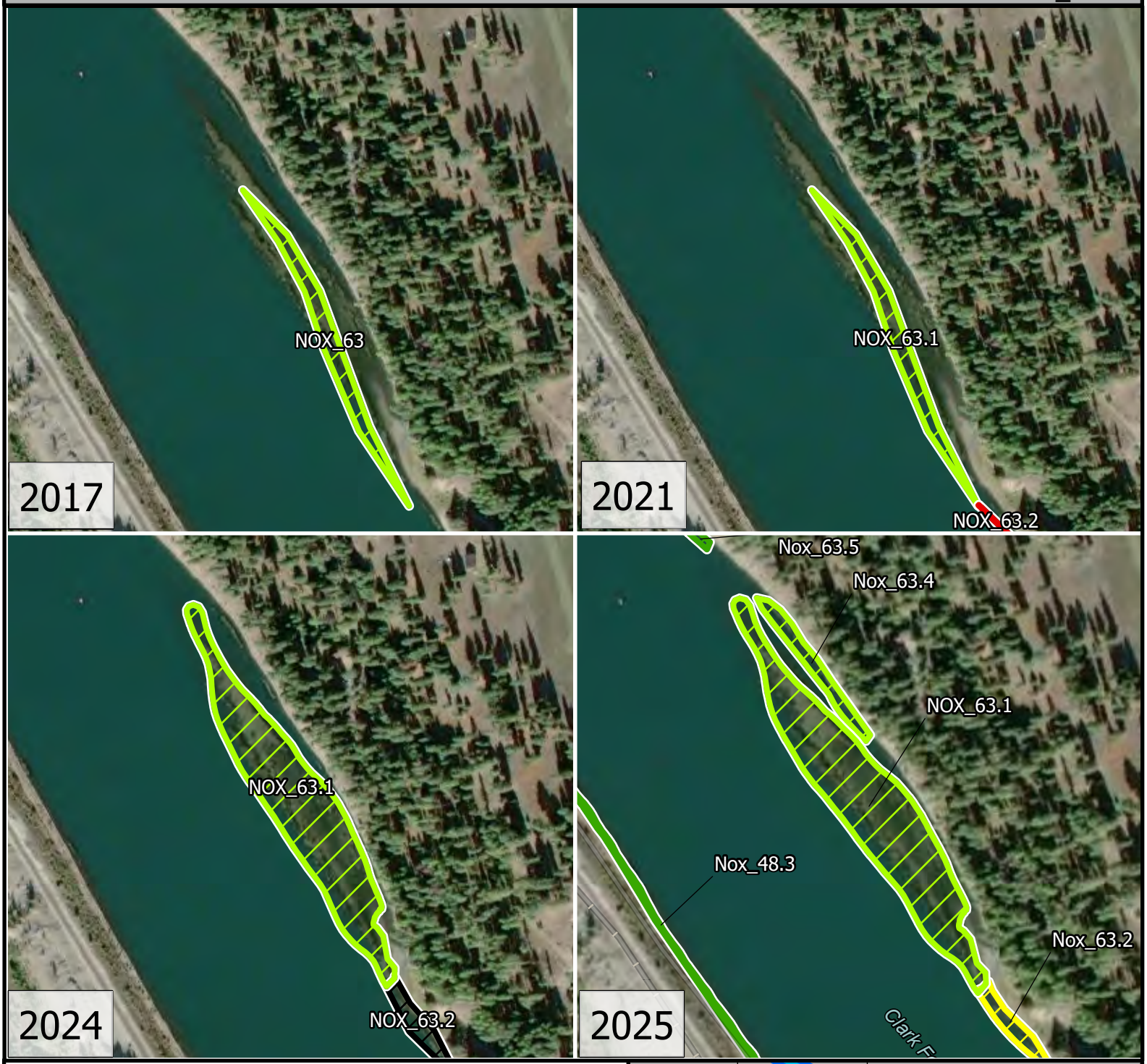

Eurasian Watermilfoil Density

- 0 - 0% - No EWM
- 1 - 1%-20%
- 2 - 21-40%
- 3 - 41-60%
- 4 - 61-80%
- 5 - 81-100%

N

Map Produced by: AIS Bureau
2025ReservoirWideNoxonCabinetGorge_2.0.aprx

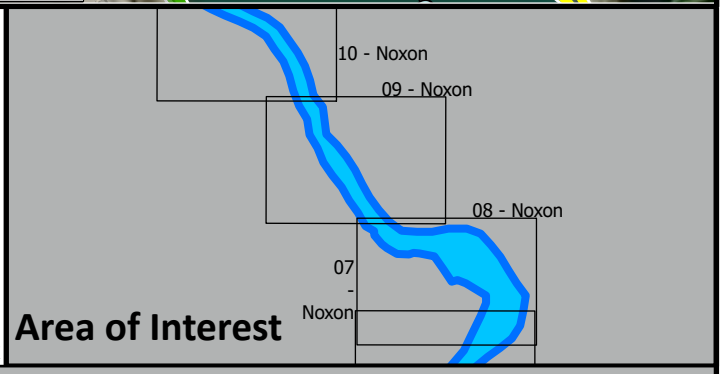

Administrative boundaries and FWP sampling data from Montana Fish, Wildlife & Parks, Helena, MT. Background Imagery from ESRI

0 80 160
Yards

Eurasian watermilfoil bed surveys among years

MONTANA**FWP**

Delineation and density estimates of beds of Eurasian watermilfoil (Myriophyllum spicatum)

Plot ID: Nox_63.2

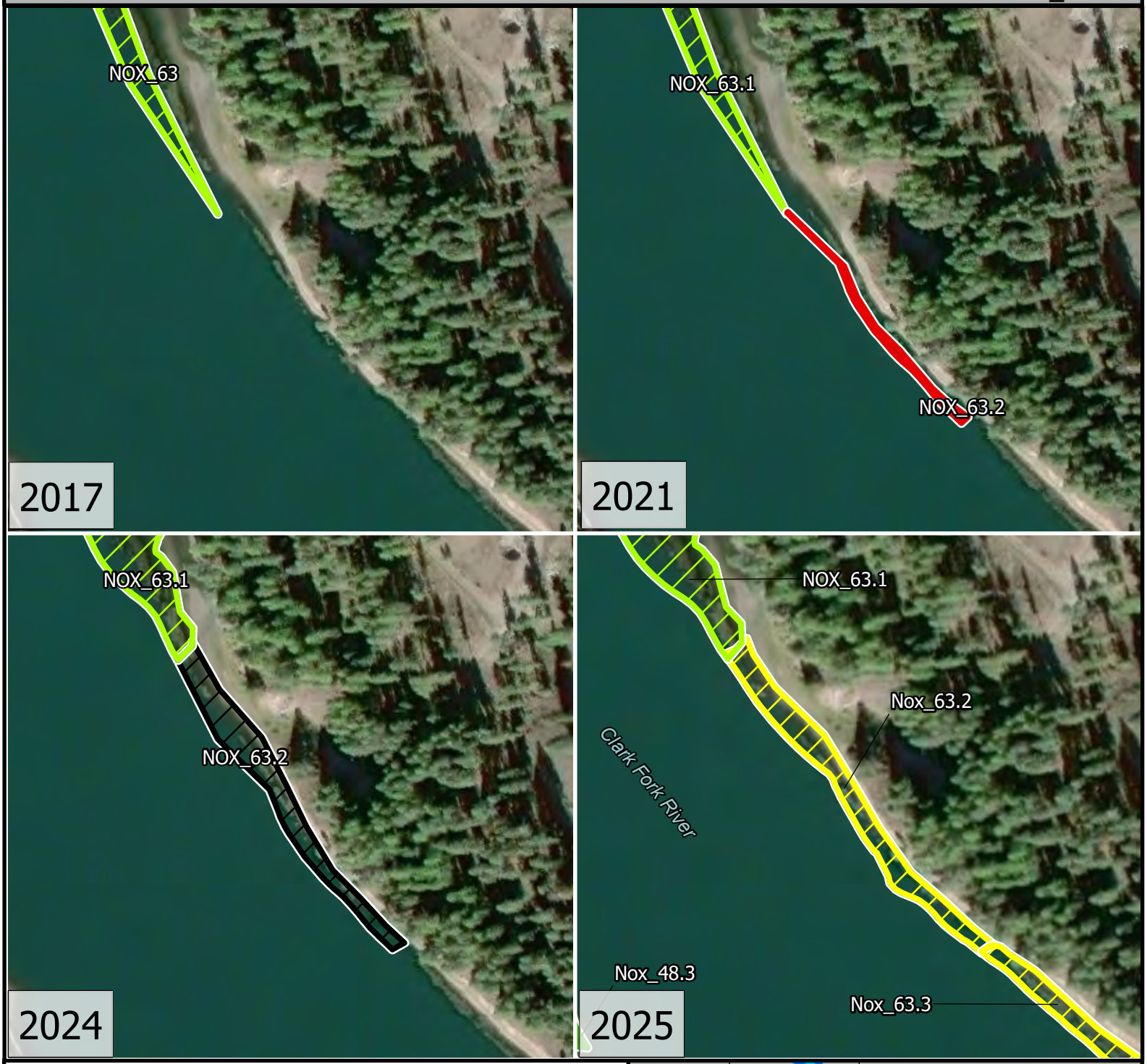

Eurasian Watermilfoil Density

- 0 - 0% - No EWM
- 1 - 1%-20%
- 2 - 21-40%
- 3 - 41-60%
- 4 - 61-80%
- 5 - 81-100%

N

Map Produced by: AIS Bureau
2025ReservoirWideNoxonCabinetGorge_2.0.aprx

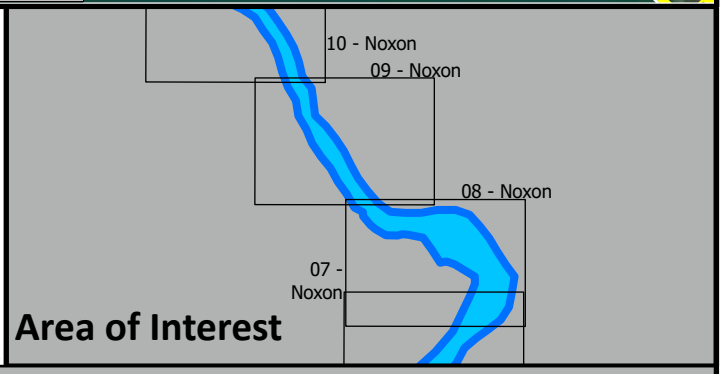

Administrative boundaries and FWP sampling data from Montana Fish, Wildlife & Parks, Helena, MT. Background Imagery from ESRI

0 45 90
Yards

Eurasian watermilfoil bed surveys among years

MONTANA**FWP**

Delineation and density estimates of beds of Eurasian watermilfoil (Myriophyllum spicatum)

Plot ID: Nox_63.3

Eurasian Watermilfoil Density

- 0 - 0% - No EWM
- 1 - 1%-20%
- 2 - 21-40%
- 3 - 41-60%
- 4 - 61-80%
- 5 - 81-100%

N

Map Produced by: AIS Bureau
2025ReservoirWideNoxonCabinetGorge_2.0.aprx

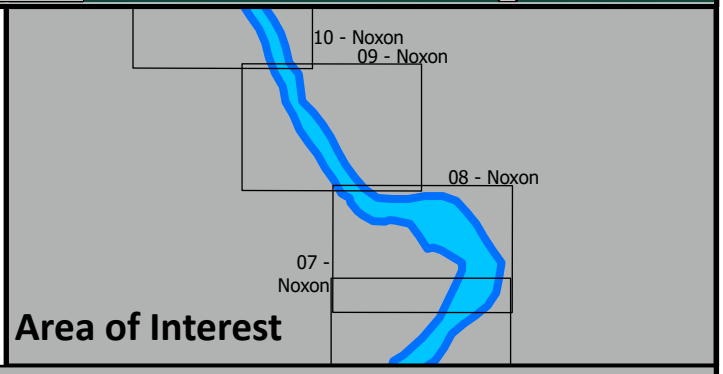

Administrative boundaries and FWP sampling data from Montana Fish, Wildlife & Parks, Helena, MT. Background Imagery from ESRI

0 55 110
Yards

Eurasian watermilfoil bed surveys among years

MONTANA**FWP**

Delineation and density estimates of beds of Eurasian watermilfoil (Myriophyllum spicatum)

Plot ID: Nox_63.4

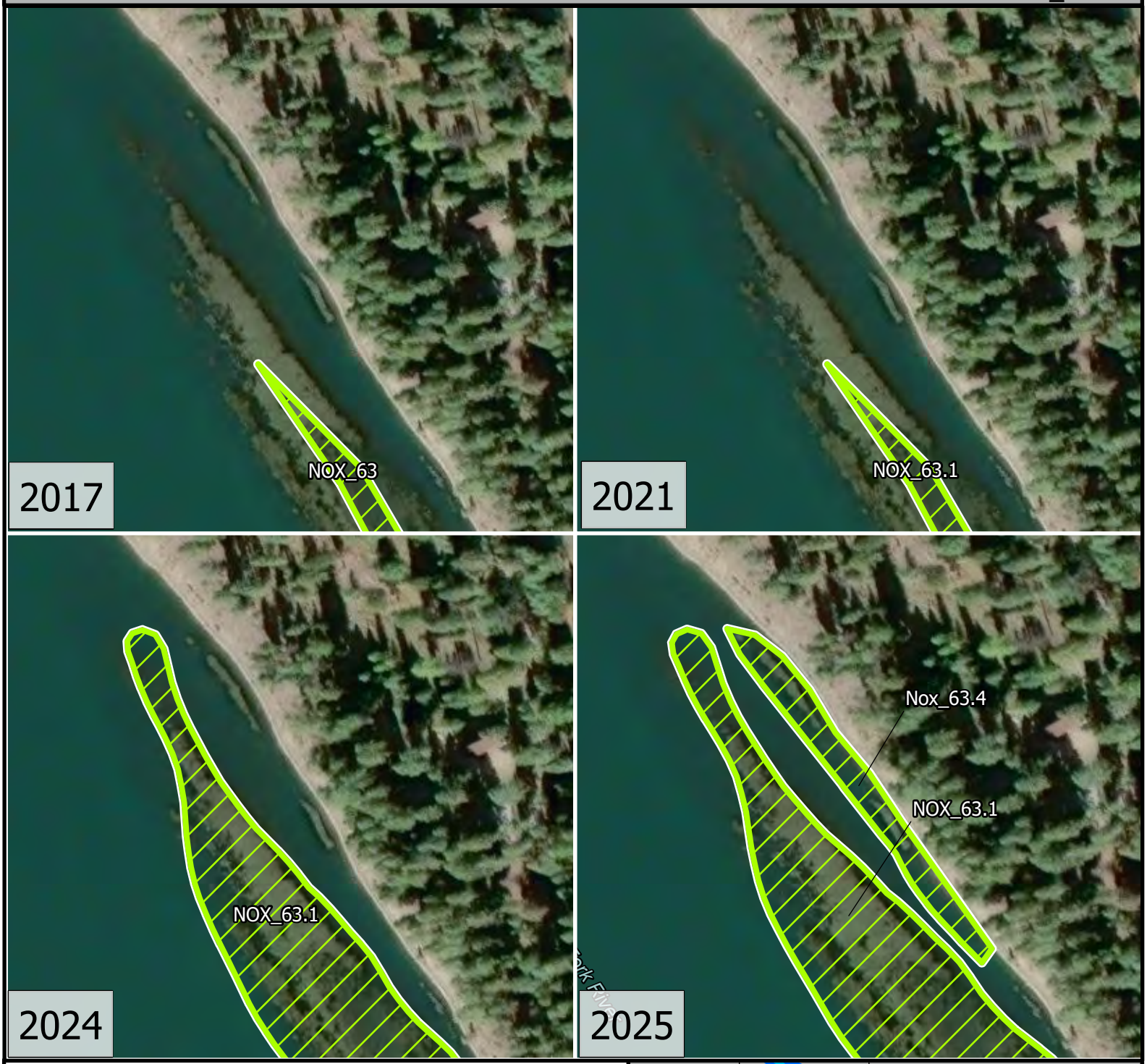

Eurasian Watermilfoil Density

- 0 - 0% - No EWM
- 1 - 1%-20%
- 2 - 21-40%
- 3 - 41-60%
- 4 - 61-80%
- 5 - 81-100%

N

Map Produced by: AIS Bureau
2025ReservoirWideNoxonCabinetGorge_2.0.aprx

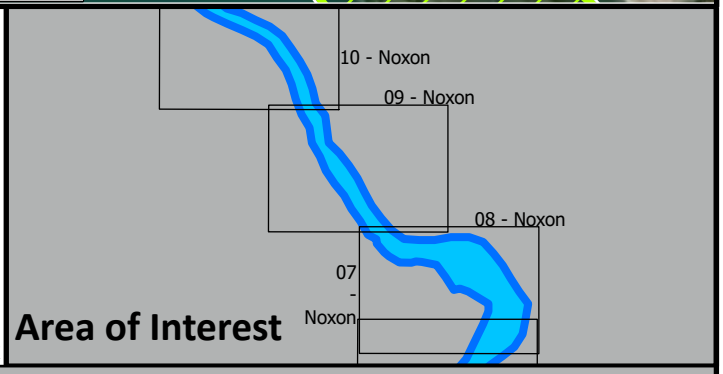

Administrative boundaries and FWP sampling data from Montana Fish, Wildlife & Parks, Helena, MT. Background Imagery from ESRI

0 35 70
Yards

Eurasian watermilfoil bed surveys among years

MONTANA**FWP**

Delineation and density estimates of beds of Eurasian watermilfoil (Myriophyllum spicatum)

Plot ID: Nox_63.5

Eurasian Watermilfoil Density

- 0 - 0% - No EWM
- 1 - 1%-20%
- 2 - 21-40%
- 3 - 41-60%
- 4 - 61-80%
- 5 - 81-100%

N

Map Produced by: AIS Bureau
2025ReservoirWideNoxonCabinetGorge_2.0.aprx

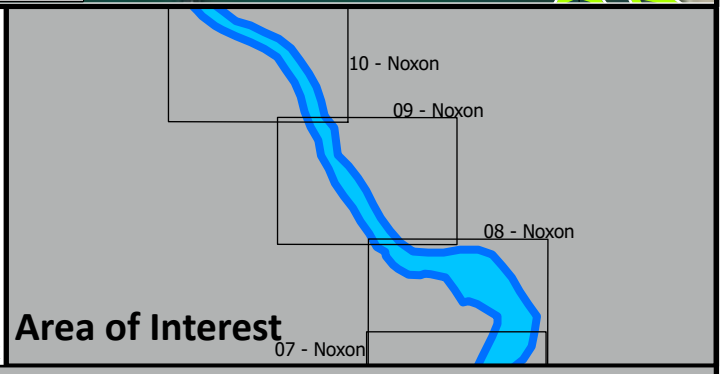

Administrative boundaries and FWP sampling data from Montana Fish, Wildlife & Parks, Helena, MT. Background Imagery from ESRI

0 35 70
Yards

Eurasian watermilfoil bed surveys among years

MONTANA**FWP**

Delineation and density estimates of beds of Eurasian watermilfoil (Myriophyllum spicatum)

Plot ID: Nox_63.6



Eurasian Watermilfoil Density

- 0 - 0% - No EWM
- 1 - 1%-20%
- 2 - 21-40%
- 3 - 41-60%
- 4 - 61-80%
- 5 - 81-100%

N

Map Produced by: AIS Bureau
2025ReservoirWideNoxonCabinetGorge_2.0.aprx

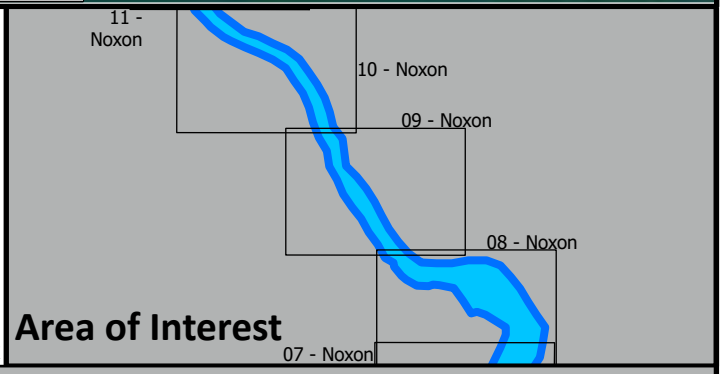

Administrative boundaries and FWP sampling data from Montana Fish, Wildlife & Parks, Helena, MT. Background Imagery from ESRI

0 10 20
Yards

Eurasian watermilfoil bed surveys among years

MONTANA**FWP**

Delineation and density estimates of beds of Eurasian watermilfoil (Myriophyllum spicatum)

Plot ID: Nox_63.7

Eurasian Watermilfoil Density

- 0 - 0% - No EWM
- 1 - 1%-20%
- 2 - 21-40%
- 3 - 41-60%
- 4 - 61-80%
- 5 - 81-100%

N

Map Produced by: AIS Bureau
2025ReservoirWideNoxonCabinetGorge_2.0.aprx

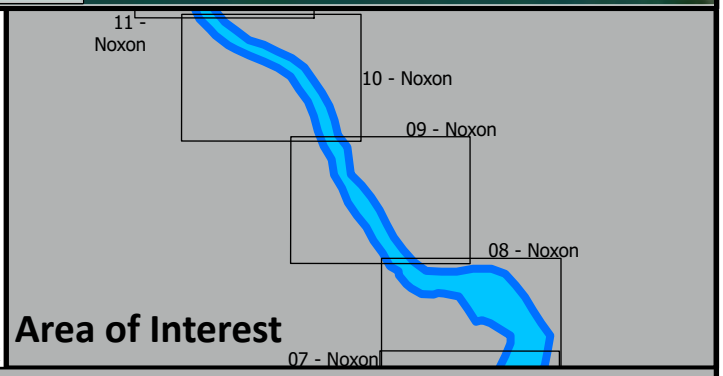

Administrative boundaries and FWP sampling data from Montana Fish, Wildlife & Parks, Helena, MT. Background Imagery from ESRI

0 10 20
Yards

Eurasian watermilfoil bed surveys among years

MONTANA**FWP**

Delineation and density estimates of beds of Eurasian watermilfoil (Myriophyllum spicatum)

Plot ID: Nox_65.1

Eurasian Watermilfoil Density

- 0 - 0% - No EWM
- 1 - 1%-20%
- 2 - 21-40%
- 3 - 41-60%
- 4 - 61-80%
- 5 - 81-100%

N

Map Produced by: AIS Bureau
2025ReservoirWideNoxonCabinetGorge_2.0.aprx

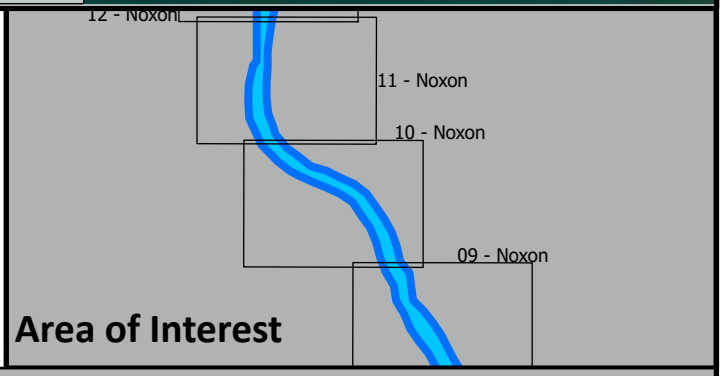

Administrative boundaries and FWP sampling data from Montana Fish, Wildlife & Parks, Helena, MT. Background Imagery from ESRI

0 10 20
Yards

Eurasian watermilfoil bed surveys among years

MONTANA**FWP**

Delineation and density estimates of beds of Eurasian watermilfoil (Myriophyllum spicatum)

Plot ID: Nox_66.1

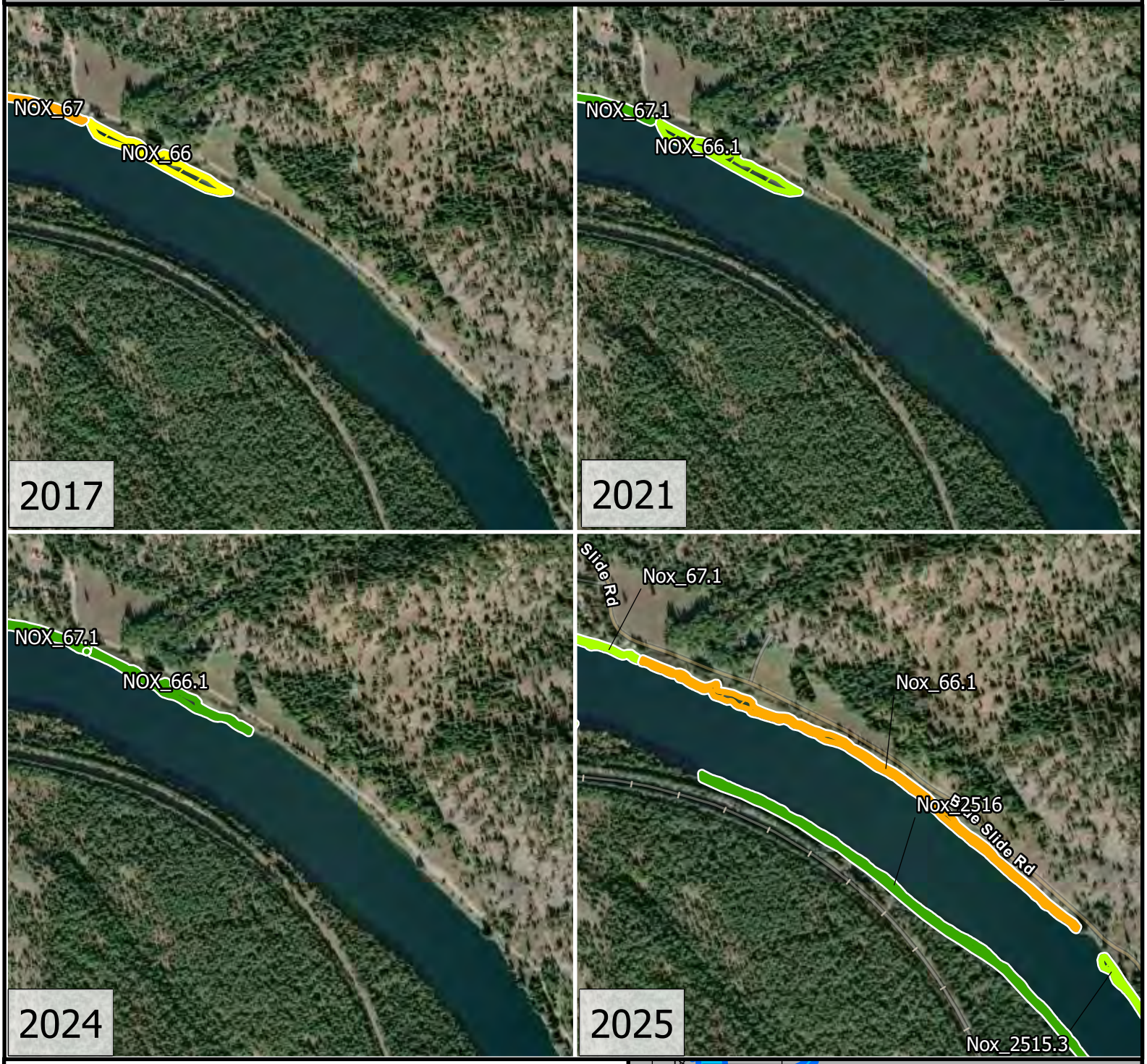

Eurasian Watermilfoil Density

- 0 - 0% - No EWM
- 1 - 1%-20%
- 2 - 21-40%
- 3 - 41-60%
- 4 - 61-80%
- 5 - 81-100%

N

Map Produced by: AIS Bureau

2025ReservoirWideNoxonCabinetGorge_2.0.aprx

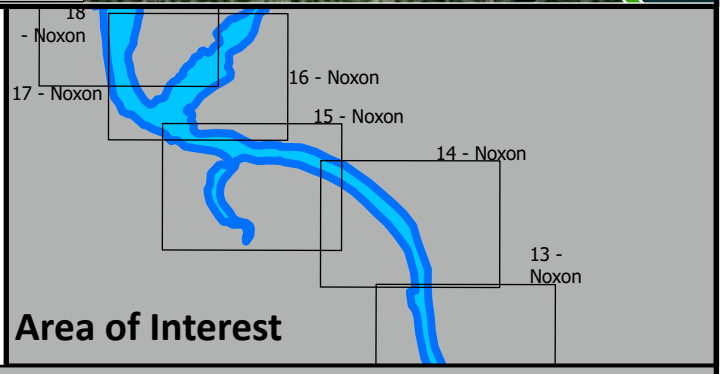

Administrative boundaries and FWP sampling data from Montana Fish, Wildlife & Parks, Helena, MT. Background Imagery from ESRI

Yards 0 255 510

Eurasian watermilfoil bed surveys among years

MONTANA**FWP**

Delineation and density estimates of beds of Eurasian watermilfoil (Myriophyllum spicatum) Plot ID: Nox_67.1

Eurasian Watermilfoil Density

- 0 - 0% - No EWM
- 1 - 1%-20%
- 2 - 21-40%
- 3 - 41-60%
- 4 - 61-80%
- 5 - 81-100%

N

Map Produced by: AIS Bureau
2025ReservoirWideNoxonCabinetGorge_2.0.aprx

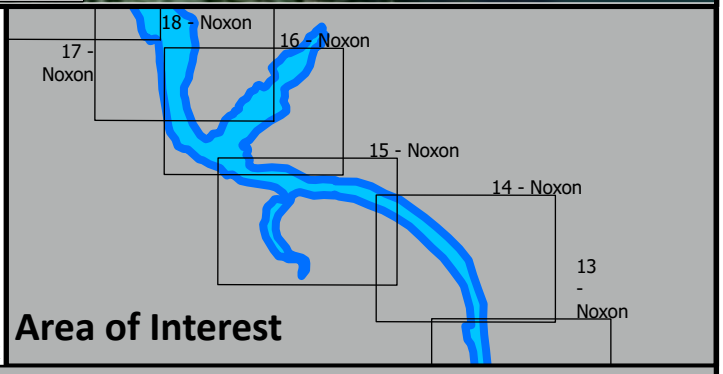

Administrative boundaries and FWP sampling data from Montana Fish, Wildlife & Parks, Helena, MT. Background Imagery from ESRI

0 80 160
Yards

Eurasian watermilfoil bed surveys among years

MONTANA**FWP**

Delineation and density estimates of beds of Eurasian watermilfoil (Myriophyllum spicatum)

Plot ID: Nox_67.2

Eurasian Watermilfoil Density

- 0 - 0% - No EWM
- 1 - 1%-20%
- 2 - 21-40%
- 3 - 41-60%
- 4 - 61-80%
- 5 - 81-100%

N

Map Produced by: AIS Bureau
2025ReservoirWideNoxonCabinetGorge_2.0.aprx

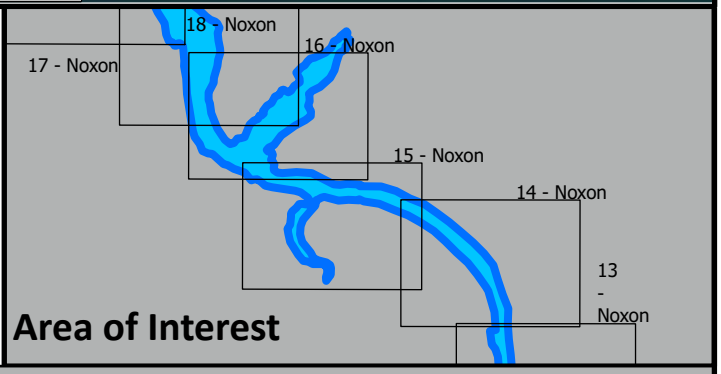

Administrative boundaries and FWP sampling data from Montana Fish, Wildlife & Parks, Helena, MT. Background Imagery from ESRI

0 10 20
Yards

Eurasian watermilfoil bed surveys among years

MONTANA**FWP**

Delineation and density estimates of beds of Eurasian watermilfoil (Myriophyllum spicatum)

Plot ID: Nox_68.1

Eurasian Watermilfoil Density

- 0 - 0% - No EWM
- 1 - 1%-20%
- 2 - 21-40%
- 3 - 41-60%
- 4 - 61-80%
- 5 - 81-100%

N

Map Produced by: AIS Bureau
2025ReservoirWideNoxonCabinetGorge_2.0.aprx

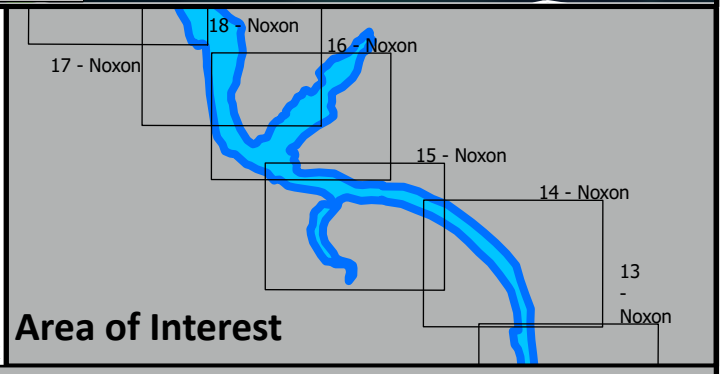

Administrative boundaries and FWP sampling data from Montana Fish, Wildlife & Parks, Helena, MT. Background Imagery from ESRI

0 70 140
Yards

Eurasian watermilfoil bed surveys among years

MONTANA**FWP**

Delineation and density estimates of beds of Eurasian watermilfoil (Myriophyllum spicatum)

Plot ID: Nox_68.2

Eurasian Watermilfoil Density

- 0 - 0% - No EWM
- 1 - 1%-20%
- 2 - 21-40%
- 3 - 41-60%
- 4 - 61-80%
- 5 - 81-100%

N

Map Produced by: AIS Bureau
2025ReservoirWideNoxonCabinetGorge_2.0.aprx

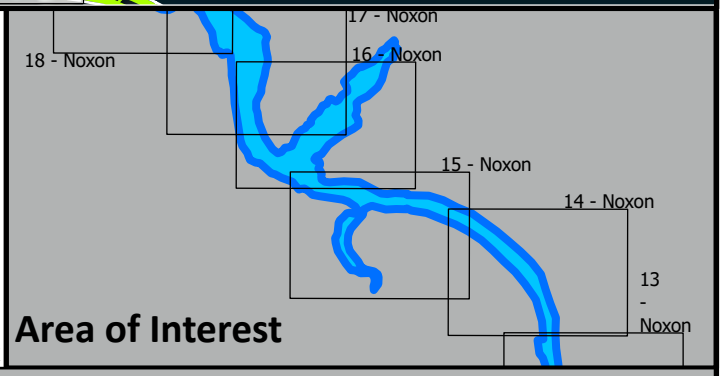

Administrative boundaries and FWP sampling data from Montana Fish, Wildlife & Parks, Helena, MT. Background Imagery from ESRI

0 80 160
Yards

Eurasian watermilfoil bed surveys among years

MONTANA**FWP**

Delineation and density estimates of beds of Eurasian watermilfoil (Myriophyllum spicatum)

Plot ID: Nox_69.1a

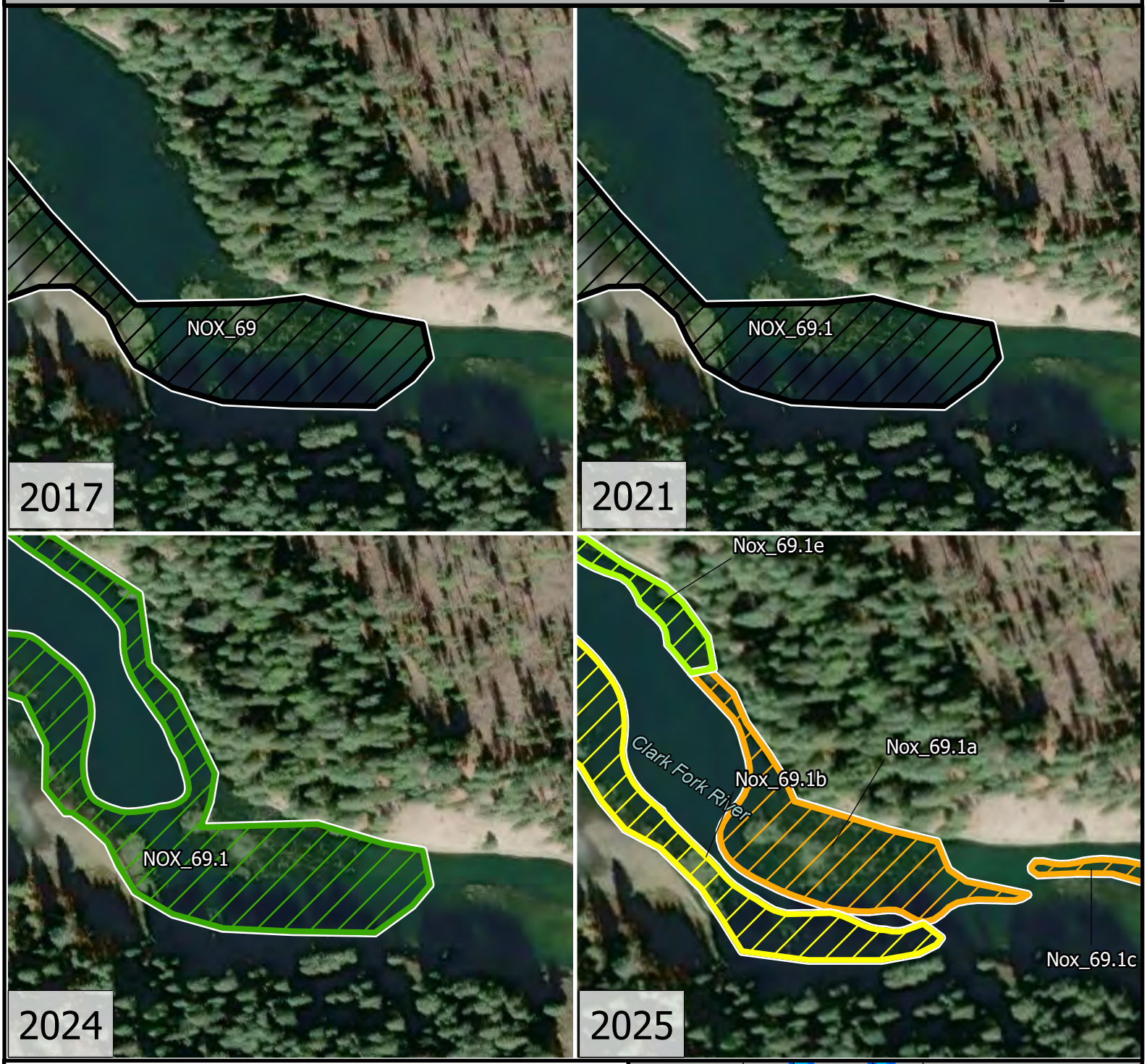

Eurasian Watermilfoil Density

- 0 - 0% - No EWM
- 1 - 1%-20%
- 2 - 21-40%
- 3 - 41-60%
- 4 - 61-80%
- 5 - 81-100%

N

Map Produced by: AIS Bureau
2025ReservoirWideNoxonCabinetGorge_2.0.aprx

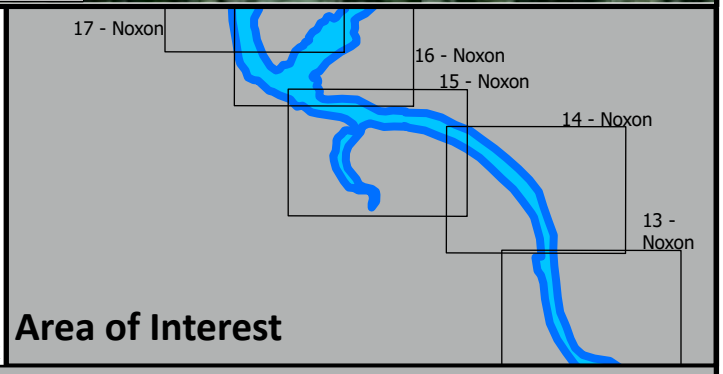

Administrative boundaries and FWP sampling data from Montana Fish, Wildlife & Parks, Helena, MT. Background Imagery from ESRI

0 45 90
Yards

Eurasian watermilfoil bed surveys among years

MONTANA**FWP**

Delineation and density estimates of beds of Eurasian watermilfoil (Myriophyllum spicatum)

Plot ID: Nox_69.1b

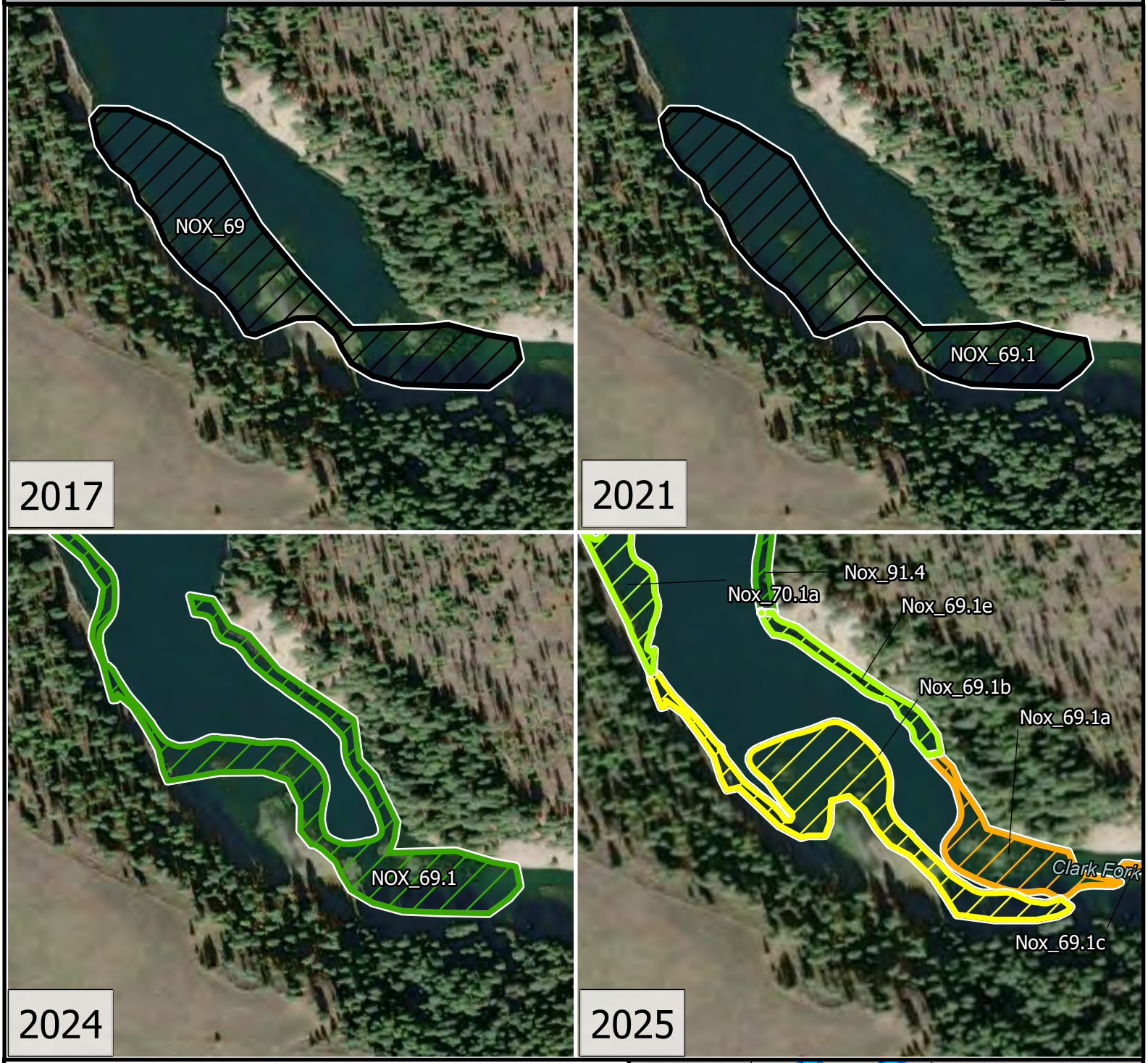

Eurasian Watermilfoil Density

- 0 - 0% - No EWM
- 1 - 1%-20%
- 2 - 21-40%
- 3 - 41-60%
- 4 - 61-80%
- 5 - 81-100%

N

Map Produced by: AIS Bureau
2025ReservoirWideNoxonCabinetGorge_2.0.aprx

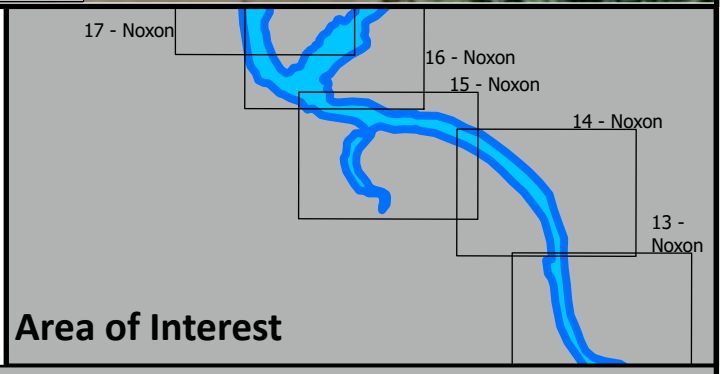

Administrative boundaries and FWP sampling data from Montana Fish, Wildlife & Parks, Helena, MT. Background Imagery from ESRI

0 80 160
Yards

Eurasian watermilfoil bed surveys among years

MONTANA**FWP**

Delineation and density estimates of beds of Eurasian watermilfoil (Myriophyllum spicatum)

Plot ID: Nox_69.1c

Eurasian Watermilfoil Density

- 0 - 0% - No EWM
- 1 - 1%-20%
- 2 - 21-40%
- 3 - 41-60%
- 4 - 61-80%
- 5 - 81-100%

N

Map Produced by: AIS Bureau
2025ReservoirWideNoxonCabinetGorge_2.0.aprx

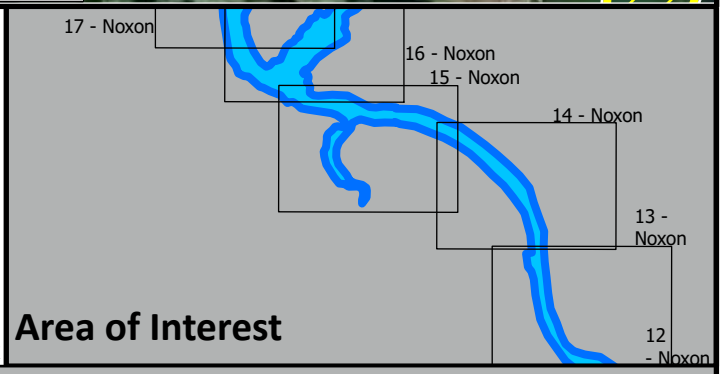

Administrative boundaries and FWP sampling data from Montana Fish, Wildlife & Parks, Helena, MT. Background Imagery from ESRI

0 20 40
Yards

Eurasian watermilfoil bed surveys among years

MONTANA**FWP**

Delineation and density estimates of beds of Eurasian watermilfoil (Myriophyllum spicatum)

Plot ID: Nox_69.1d

Eurasian Watermilfoil Density

- 0 - 0% - No EWM
- 1 - 1%-20%
- 2 - 21-40%
- 3 - 41-60%
- 4 - 61-80%
- 5 - 81-100%

N

Map Produced by: AIS Bureau
2025ReservoirWideNoxonCabinetGorge_2.0.aprx

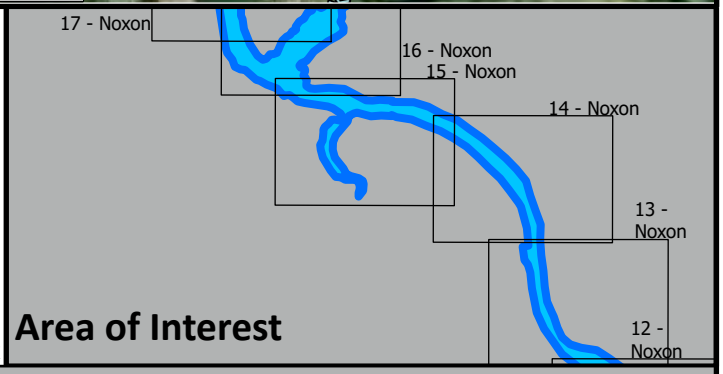

Administrative boundaries and FWP sampling data from Montana Fish, Wildlife & Parks, Helena, MT. Background Imagery from ESRI

0 20 40
Yards

Eurasian watermilfoil bed surveys among years

MONTANA**FWP**

Delineation and density estimates of beds of Eurasian watermilfoil (Myriophyllum spicatum)

Plot ID: Nox_69.1e

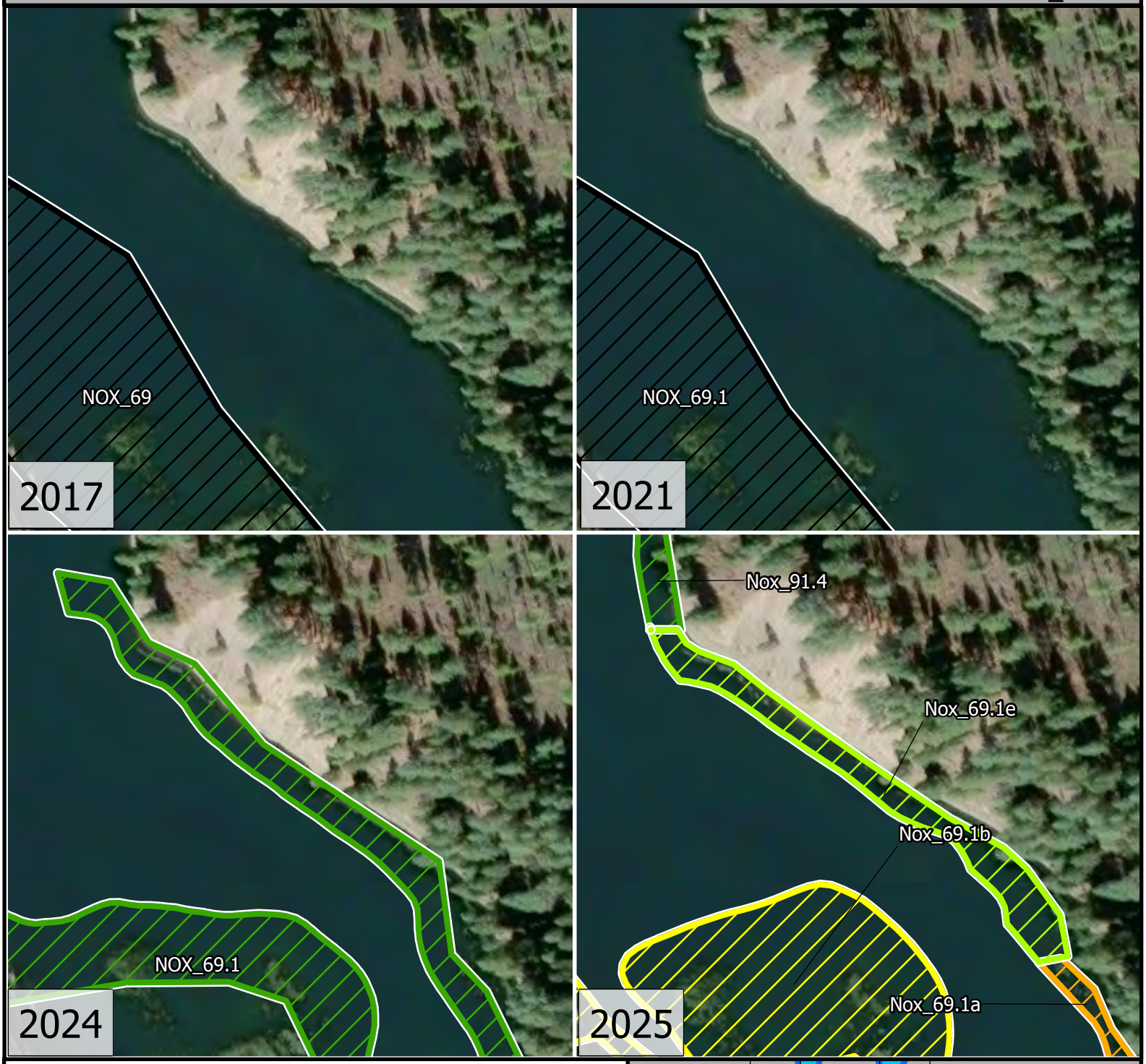

Eurasian Watermilfoil Density

- 0 - 0% - No EWM
- 1 - 1%-20%
- 2 - 21-40%
- 3 - 41-60%
- 4 - 61-80%
- 5 - 81-100%

N

Map Produced by: AIS Bureau
2025ReservoirWideNoxonCabinetGorge_2.0.aprx

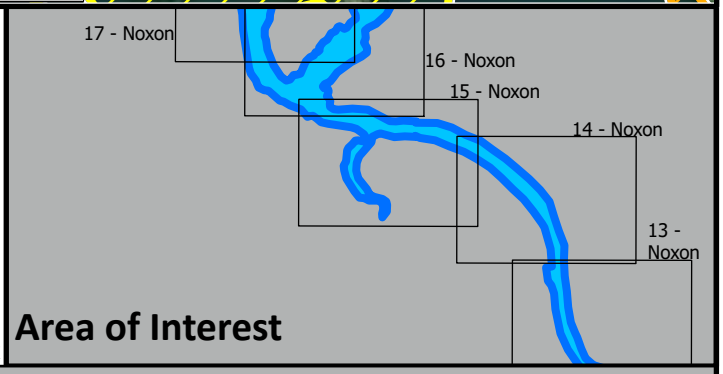

Administrative boundaries and FWP sampling data from Montana Fish, Wildlife & Parks, Helena, MT. Background Imagery from ESRI

0 35 70
Yards

Eurasian watermilfoil bed surveys among years

MONTANA**FWP**

Delineation and density estimates of beds of Eurasian watermilfoil (Myriophyllum spicatum)

Plot ID: Nox_7.2.a

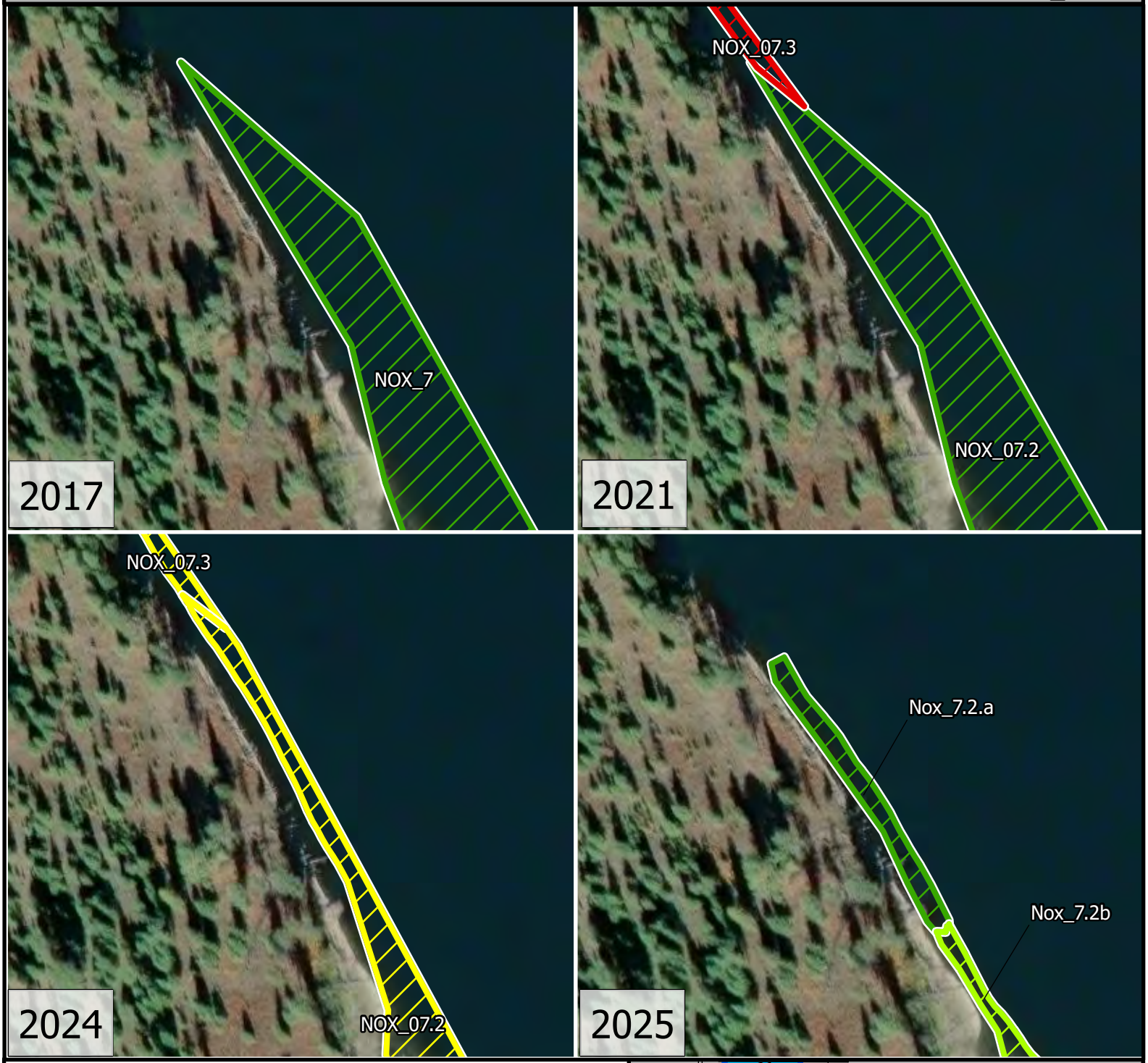

Eurasian Watermilfoil Density

- 0 - 0% - No EWM
- 1 - 1%-20%
- 2 - 21-40%
- 3 - 41-60%
- 4 - 61-80%
- 5 - 81-100%

N

Map Produced by: AIS Bureau
2025ReservoirWideNoxonCabinetGorge_2.0.aprx

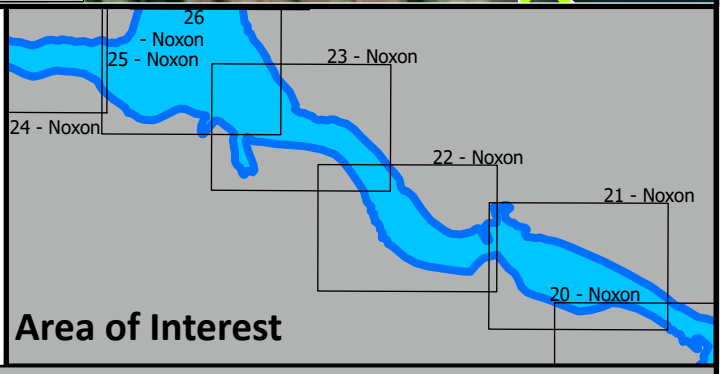

Administrative boundaries and FWP sampling data from Montana Fish, Wildlife & Parks, Helena, MT. Background Imagery from ESRI

0 35 70
Yards

Eurasian watermilfoil bed surveys among years

MONTANA**FWP**

Delineation and density estimates of beds of Eurasian watermilfoil (Myriophyllum spicatum)

Plot ID: Nox_7.2b

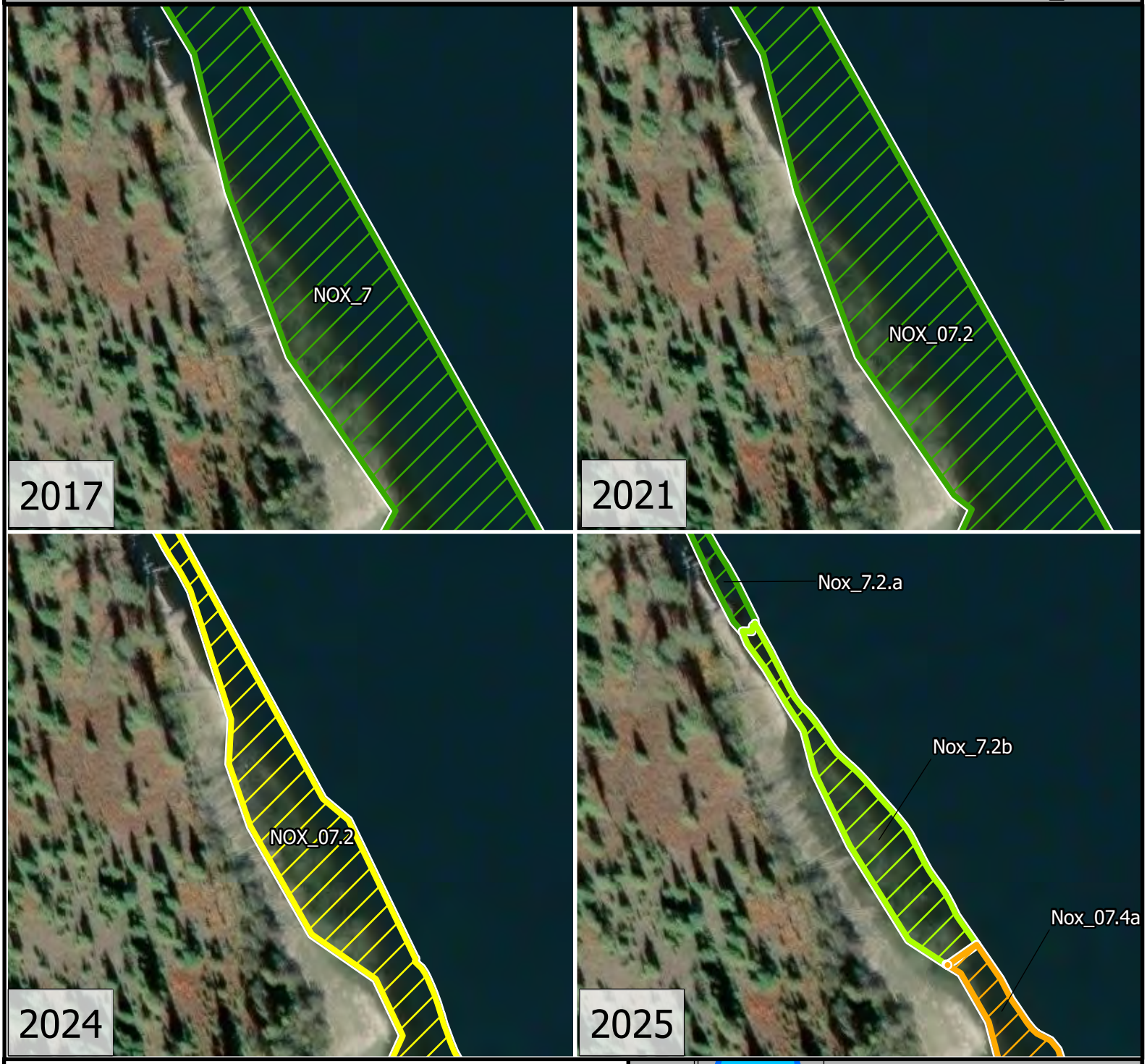

Eurasian Watermilfoil Density

- 0 - 0% - No EWM
- 1 - 1%-20%
- 2 - 21-40%
- 3 - 41-60%
- 4 - 61-80%
- 5 - 81-100%

N

Map Produced by: AIS Bureau
2025ReservoirWideNoxonCabinetGorge_2.0.aprx

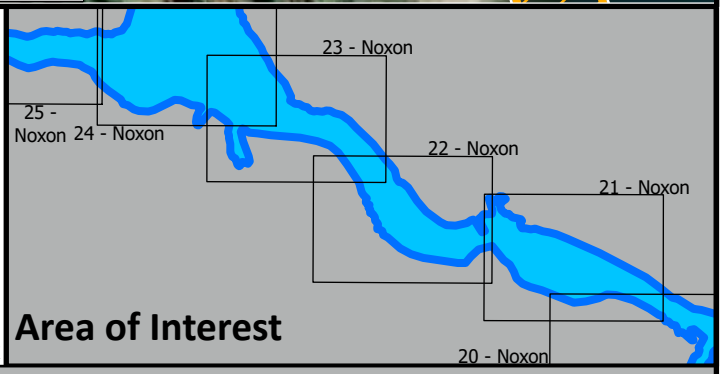

Administrative boundaries and FWP sampling data from Montana Fish, Wildlife & Parks, Helena, MT. Background Imagery from ESRI

0 35 70
Yards

Eurasian watermilfoil bed surveys among years

MONTANA**FWP**

Delineation and density estimates of beds of Eurasian watermilfoil (Myriophyllum spicatum)

Plot ID: Nox_7.3

Eurasian Watermilfoil Density

- 0 - 0% - No EWM
- 1 - 1%-20%
- 2 - 21-40%
- 3 - 41-60%
- 4 - 61-80%
- 5 - 81-100%

N

Map Produced by: AIS Bureau
2025ReservoirWideNoxonCabinetGorge_2.0.aprx

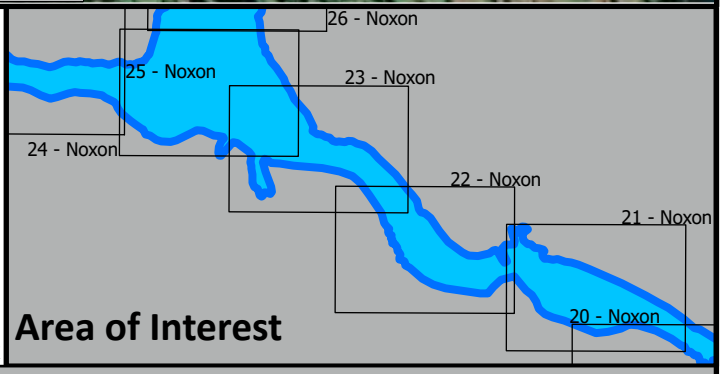

Administrative boundaries and FWP sampling data from Montana Fish, Wildlife & Parks, Helena, MT. Background Imagery from ESRI

0 70 140
Yards

Eurasian watermilfoil bed surveys among years

MONTANA**FWP**

Delineation and density estimates of beds of Eurasian watermilfoil (Myriophyllum spicatum)

Plot ID: Nox_70.1a

Eurasian Watermilfoil Density

- 0 - 0% - No EWM
- 1 - 1%-20%
- 2 - 21-40%
- 3 - 41-60%
- 4 - 61-80%
- 5 - 81-100%

N

Map Produced by: AIS Bureau
2025ReservoirWideNoxonCabinetGorge_2.0.aprx

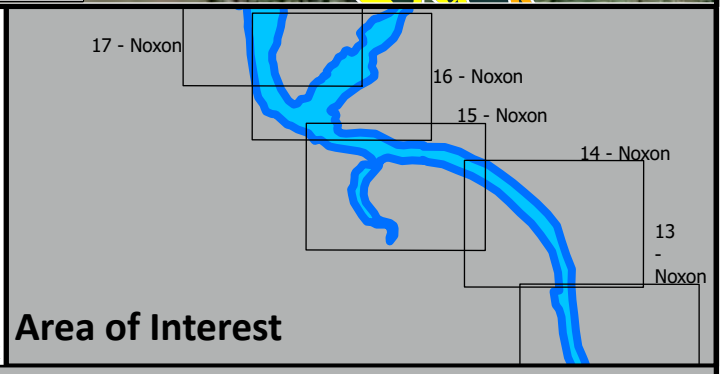

Administrative boundaries and FWP sampling data from Montana Fish, Wildlife & Parks, Helena, MT. Background Imagery from ESRI

0 150 300
Yards

Eurasian watermilfoil bed surveys among years

MONTANA**FWP**

Delineation and density estimates of beds of Eurasian watermilfoil (Myriophyllum spicatum)

Plot ID: Nox_70.1b

Eurasian Watermilfoil Density

- 0 - 0% - No EWM
- 1 - 1%-20%
- 2 - 21-40%
- 3 - 41-60%
- 4 - 61-80%
- 5 - 81-100%

N

Map Produced by: AIS Bureau
2025ReservoirWideNoxonCabinetGorge_2.0.aprx

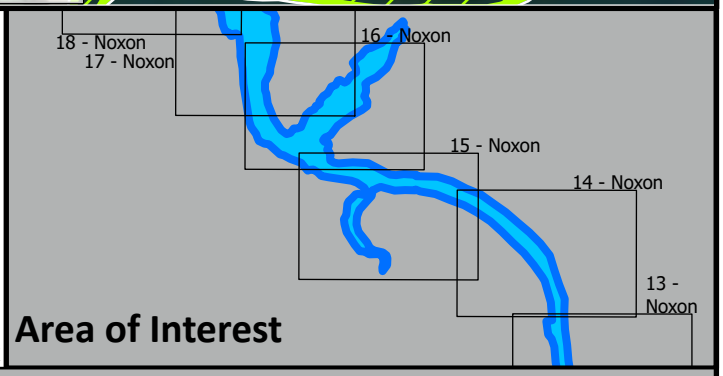

Administrative boundaries and FWP sampling data from Montana Fish, Wildlife & Parks, Helena, MT. Background Imagery from ESRI

0 35 70
Yards

Eurasian watermilfoil bed surveys among years

MONTANA**FWP**

Delineation and density estimates of beds of Eurasian watermilfoil (Myriophyllum spicatum)

Plot ID: Nox_70.1c

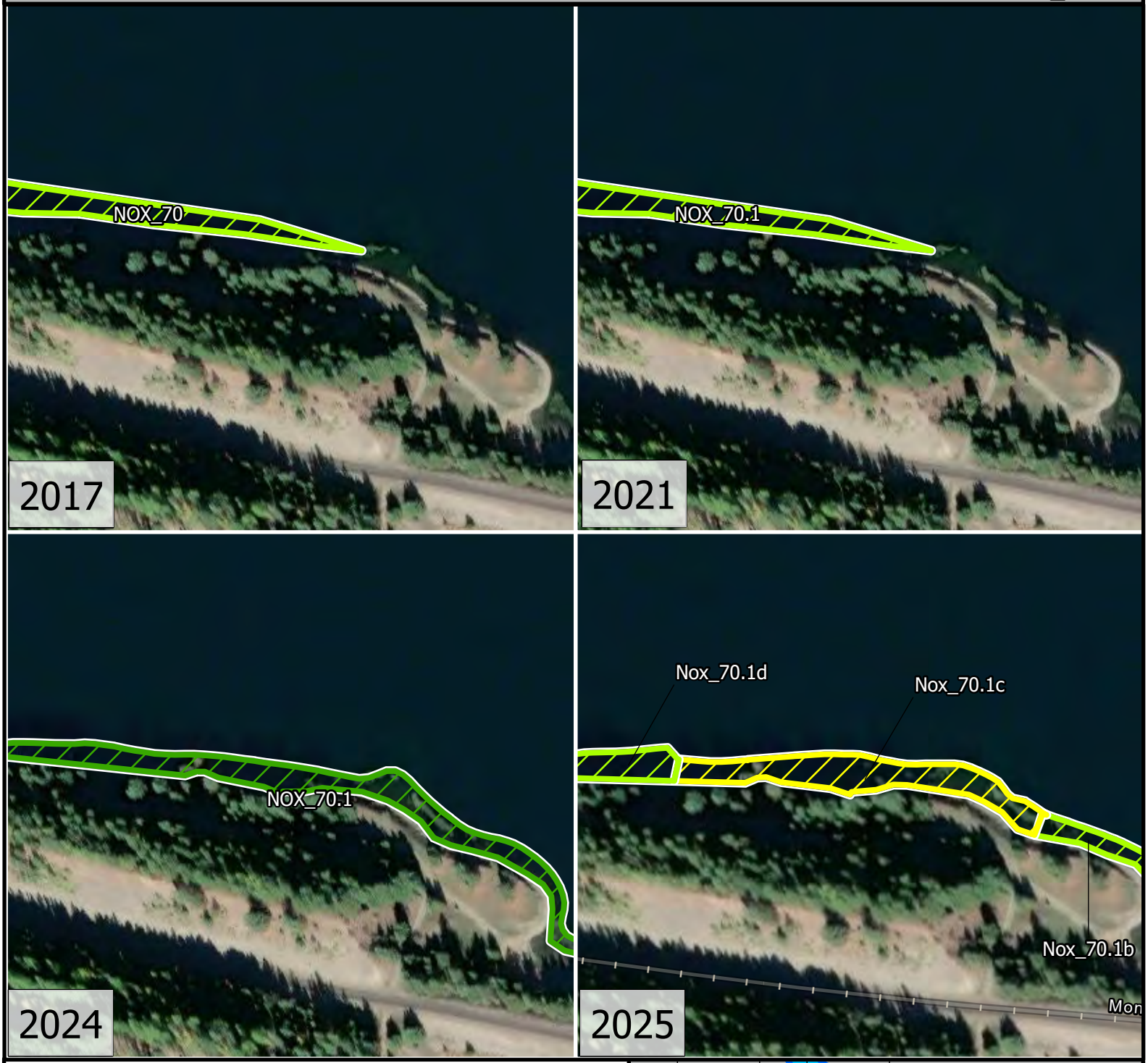

Eurasian Watermilfoil Density

- 0 - 0% - No EWM
- 1 - 1%-20%
- 2 - 21-40%
- 3 - 41-60%
- 4 - 61-80%
- 5 - 81-100%

N

Map Produced by: AIS Bureau
2025ReservoirWideNoxonCabinetGorge_2.0.aprx

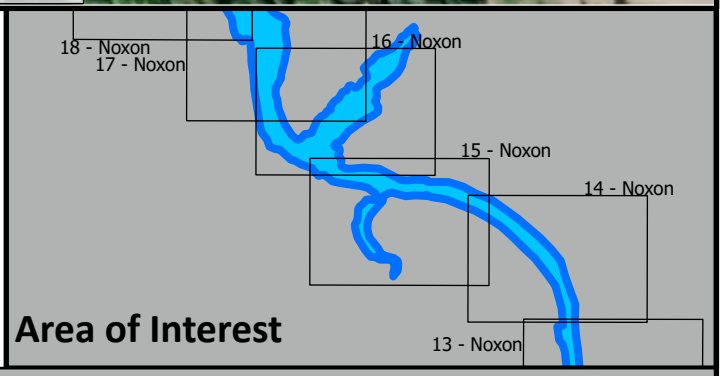

Administrative boundaries and FWP sampling data from Montana Fish, Wildlife & Parks, Helena, MT. Background Imagery from ESRI

0 45 90
Yards

Eurasian watermilfoil bed surveys among years

MONTANA**FWP**

Delineation and density estimates of beds of Eurasian watermilfoil (Myriophyllum spicatum)

Plot ID: Nox_70.1d

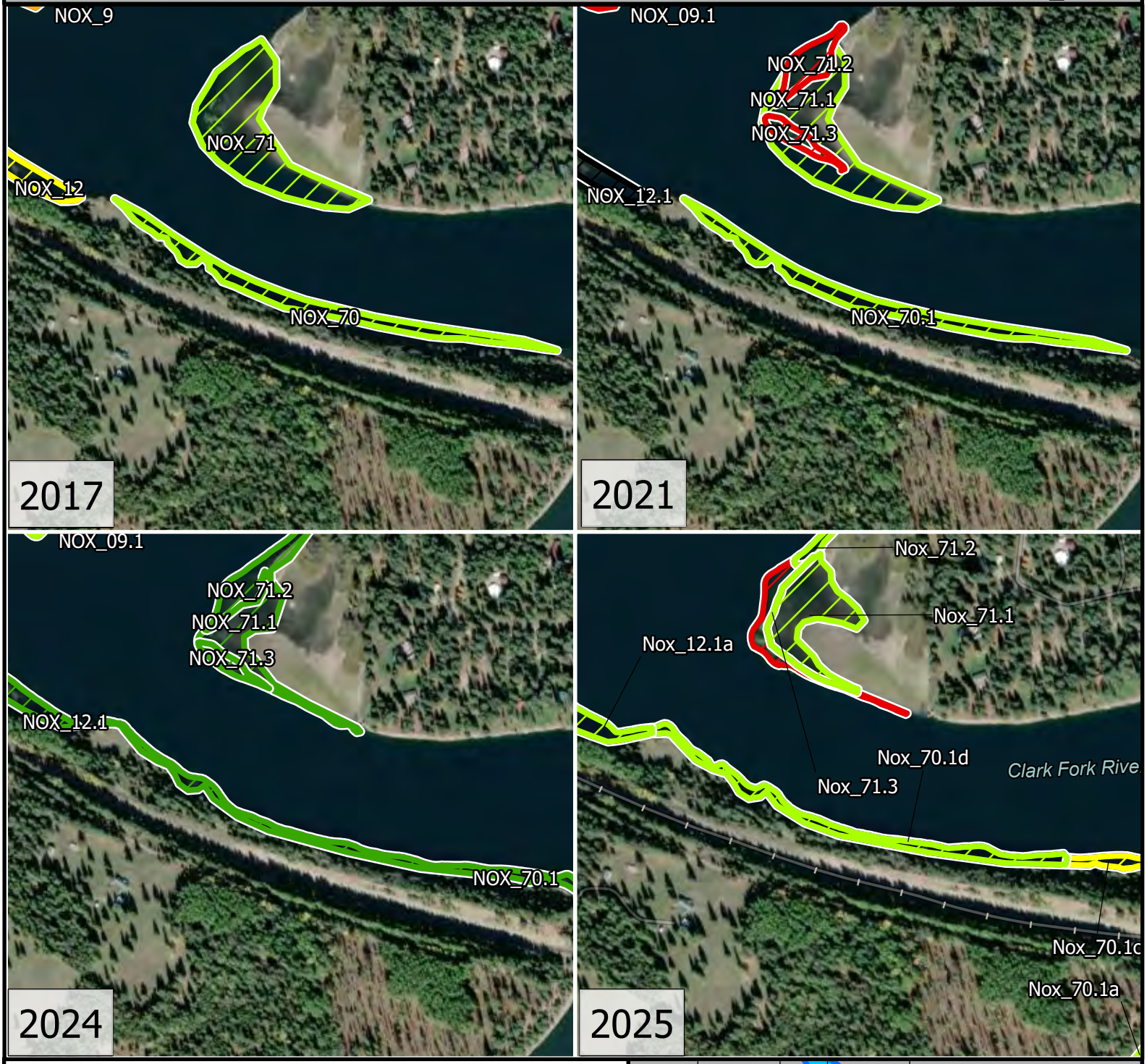

Eurasian Watermilfoil Density

- 0 - 0% - No EWM
- 1 - 1%-20%
- 2 - 21-40%
- 3 - 41-60%
- 4 - 61-80%
- 5 - 81-100%

N

Map Produced by: AIS Bureau
2025ReservoirWideNoxonCabinetGorge_2.0.aprx

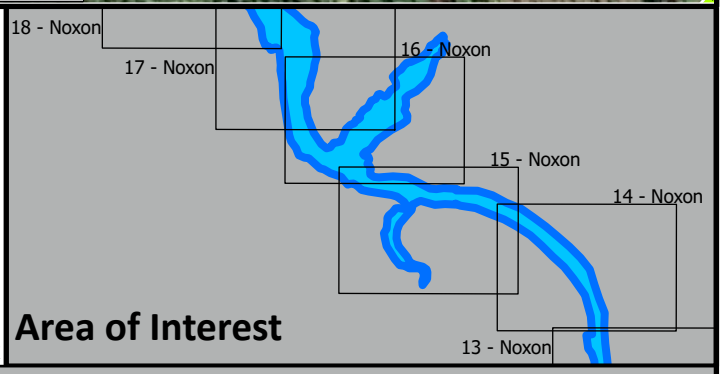

Administrative boundaries and FWP sampling data from Montana Fish, Wildlife & Parks, Helena, MT. Background Imagery from ESRI

0 140 280
Yards

Eurasian watermilfoil bed surveys among years

MONTANA**FWP**

Delineation and density estimates of beds of Eurasian watermilfoil (Myriophyllum spicatum)

Plot ID: Nox_71.1

Eurasian Watermilfoil Density

- 0 - 0% - No EWM
- 1 - 1%-20%
- 2 - 21-40%
- 3 - 41-60%
- 4 - 61-80%
- 5 - 81-100%

N

Map Produced by: AIS Bureau
2025ReservoirWideNoxonCabinetGorge_2.0.aprx

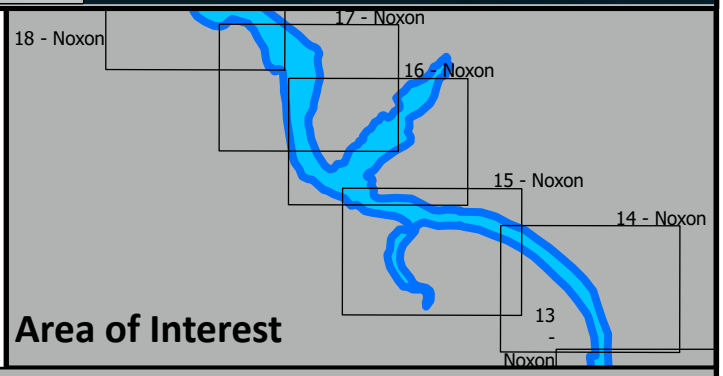

Administrative boundaries and FWP sampling data from Montana Fish, Wildlife & Parks, Helena, MT. Background Imagery from ESRI

0 55 110
Yards

Eurasian watermilfoil bed surveys among years

MONTANA**FWP**

Delineation and density estimates of beds of Eurasian watermilfoil (Myriophyllum spicatum)

Plot ID: Nox_71.2

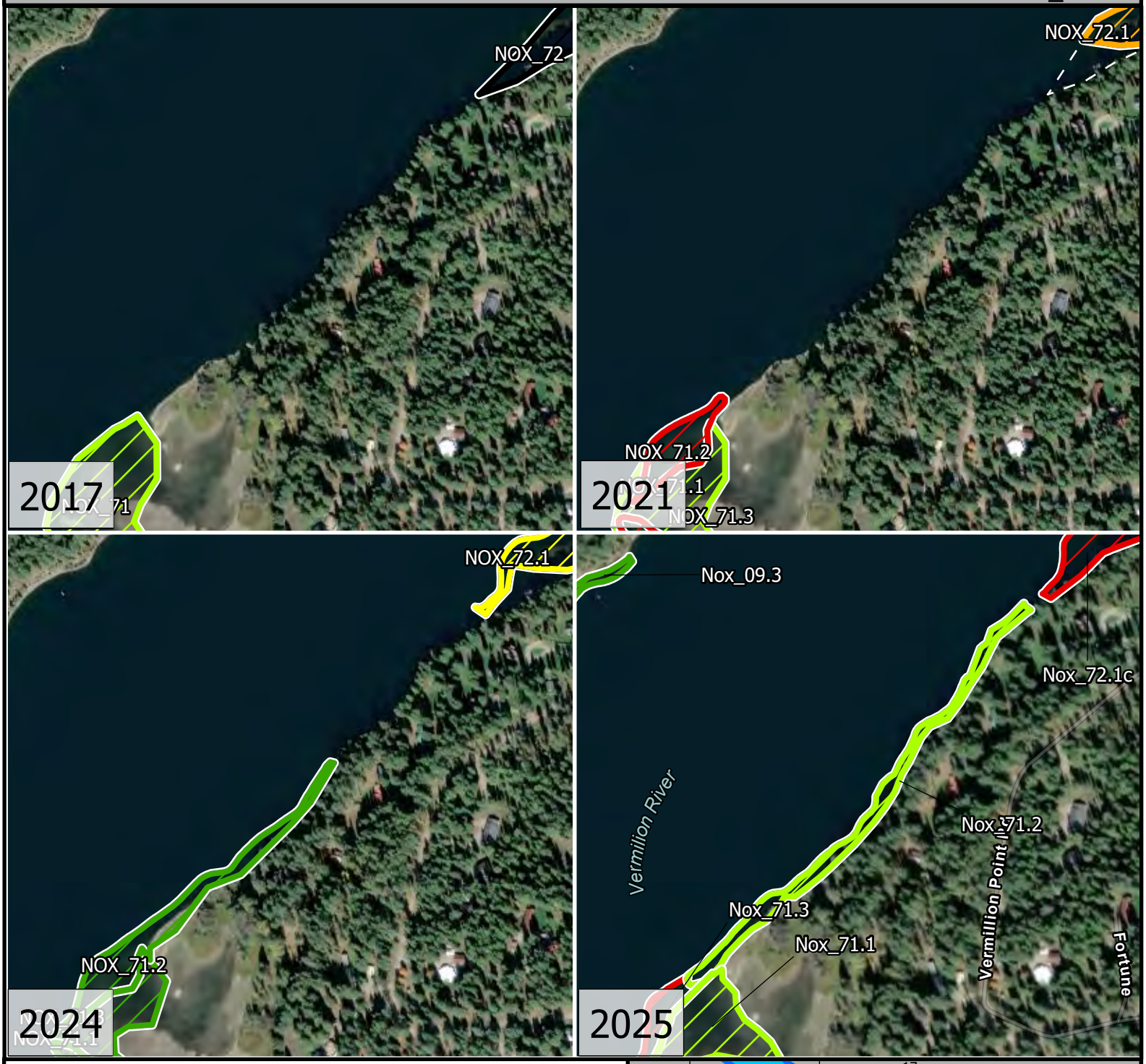

Eurasian Watermilfoil Density

- 0 - 0% - No EWM
- 1 - 1%-20%
- 2 - 21-40%
- 3 - 41-60%
- 4 - 61-80%
- 5 - 81-100%

N

Map Produced by: AIS Bureau
2025ReservoirWideNoxonCabinetGorge_2.0.aprx

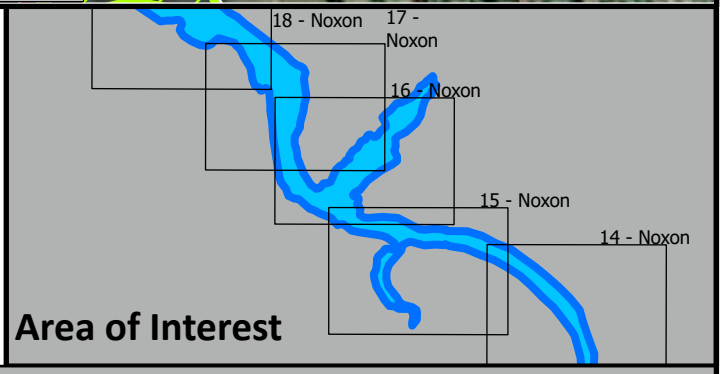

Administrative boundaries and FWP sampling data from Montana Fish, Wildlife & Parks, Helena, MT. Background Imagery from ESRI

0 105 210
Yards

Eurasian watermilfoil bed surveys among years

MONTANA**FWP**

Delineation and density estimates of beds of Eurasian watermilfoil (Myriophyllum spicatum)

Plot ID: Nox_71.3

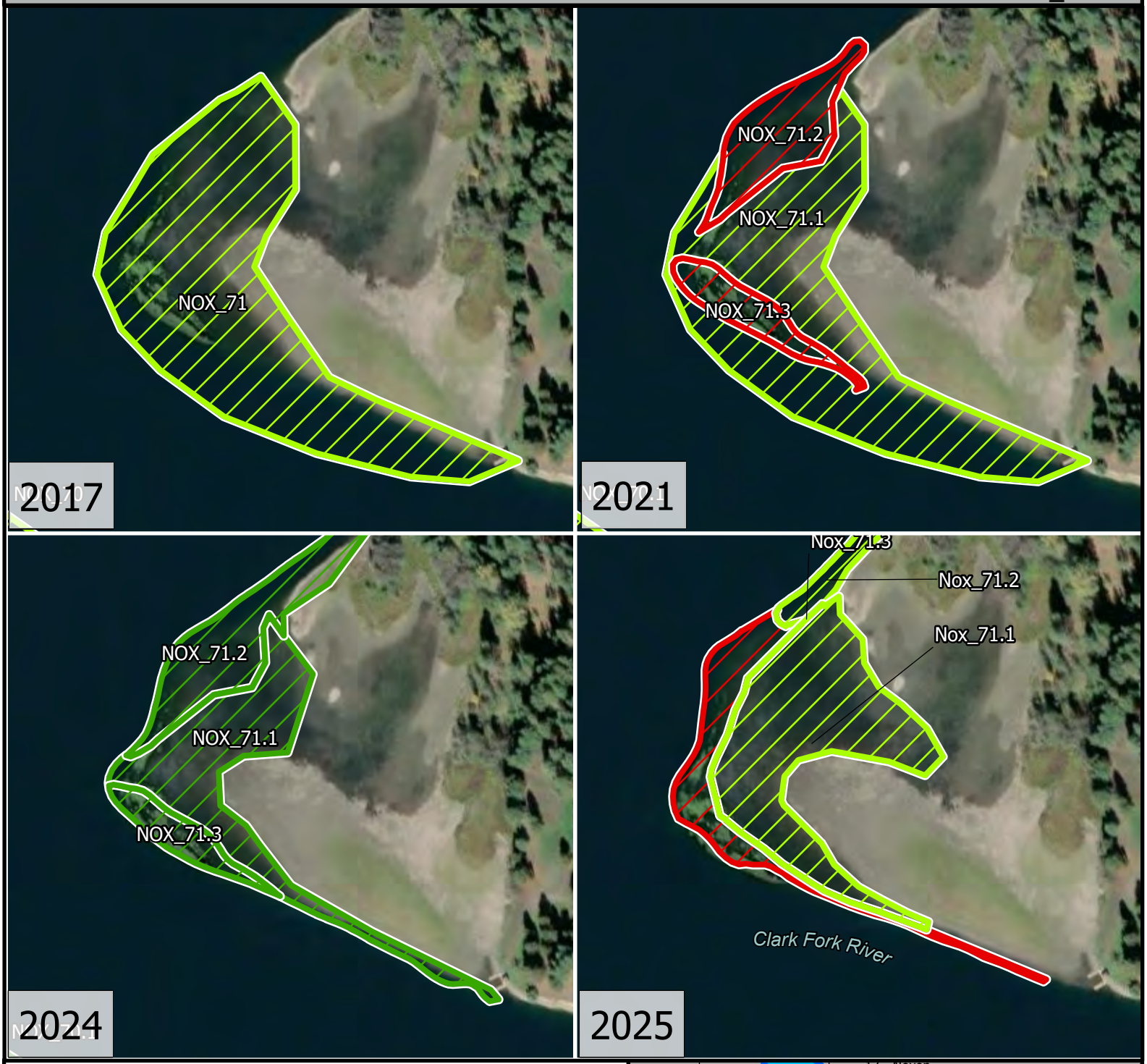

Eurasian Watermilfoil Density

- 0 - 0% - No EWM
- 1 - 1%-20%
- 2 - 21-40%
- 3 - 41-60%
- 4 - 61-80%
- 5 - 81-100%

N

Map Produced by: AIS Bureau
2025ReservoirWideNoxonCabinetGorge_2.0.aprx

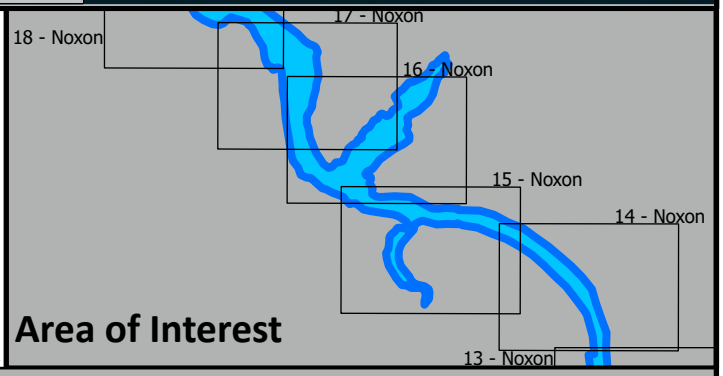

Administrative boundaries and FWP sampling data from Montana Fish, Wildlife & Parks, Helena, MT. Background Imagery from ESRI

0 55 110
Yards

Eurasian watermilfoil bed surveys among years

MONTANA**FWP**

Delineation and density estimates of beds of Eurasian watermilfoil (Myriophyllum spicatum)

Plot ID: Nox_72.1a



Eurasian Watermilfoil Density

- 0 - 0% - No EWM
- 1 - 1%-20%
- 2 - 21-40%
- 3 - 41-60%
- 4 - 61-80%
- 5 - 81-100%

N

Map Produced by: AIS Bureau
2025ReservoirWideNoxonCabinetGorge_2.0.aprx

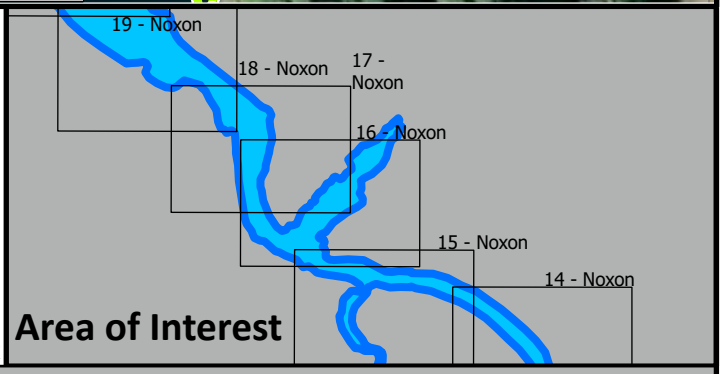

Administrative boundaries and FWP sampling data from Montana Fish, Wildlife & Parks, Helena, MT. Background Imagery from ESRI

0 35 70
Yards

Eurasian watermilfoil bed surveys among years

MONTANA**FWP**

Delineation and density estimates of beds of Eurasian watermilfoil (Myriophyllum spicatum)

Plot ID: Nox_72.1b

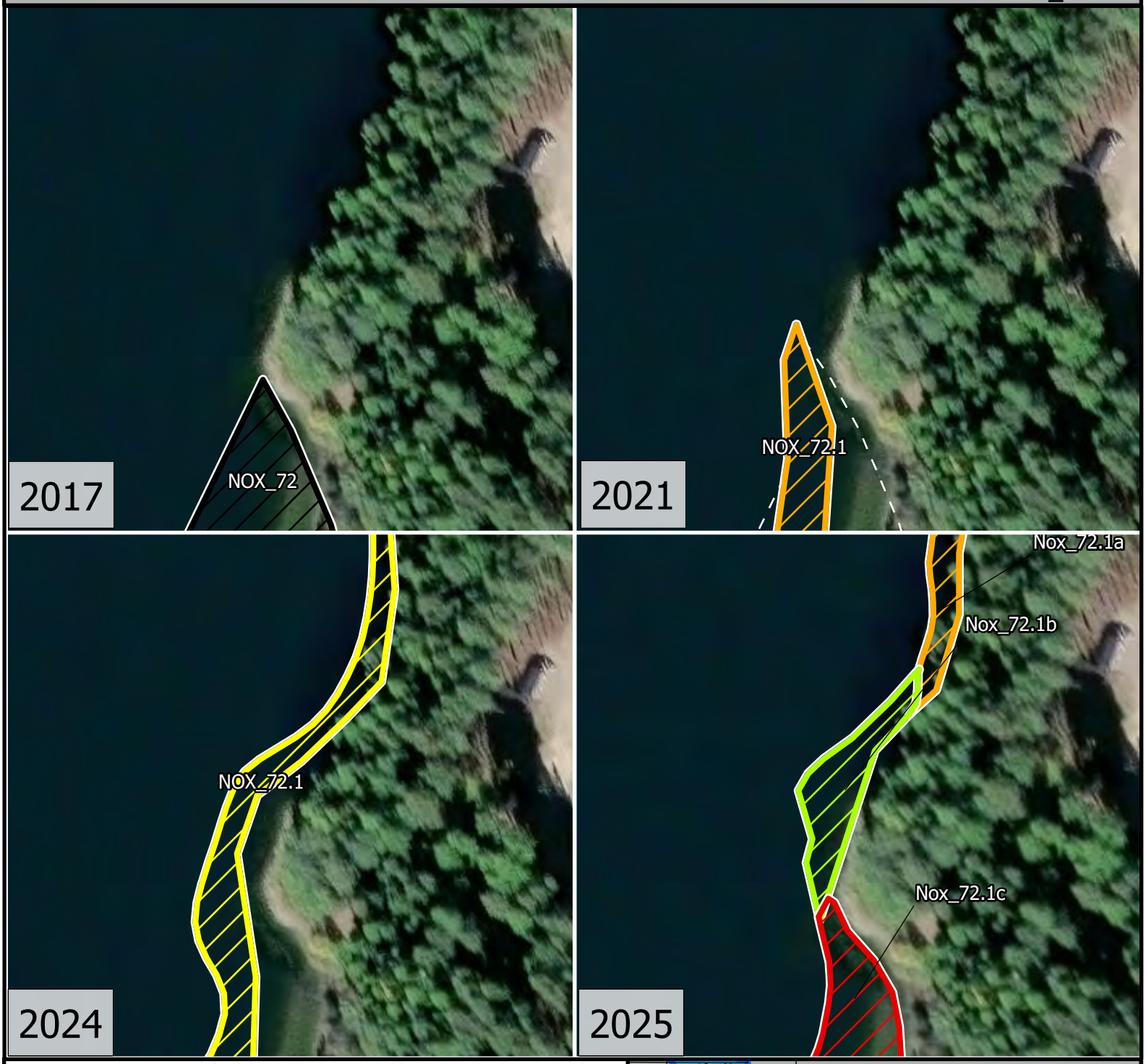

Eurasian Watermilfoil Density

- 0 - 0% - No EWM
- 1 - 1%-20%
- 2 - 21-40%
- 3 - 41-60%
- 4 - 61-80%
- 5 - 81-100%

N

Map Produced by: AIS Bureau
2025ReservoirWideNoxonCabinetGorge_2.0.aprx

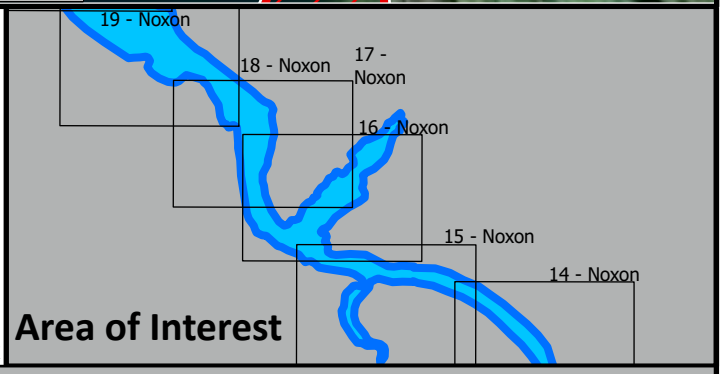

Administrative boundaries and FWP sampling data from Montana Fish, Wildlife & Parks, Helena, MT. Background Imagery from ESRI

0 20 40
Yards

Eurasian watermilfoil bed surveys among years

MONTANA**FWP**

Delineation and density estimates of beds of Eurasian watermilfoil (Myriophyllum spicatum)

Plot ID: Nox_72.1c

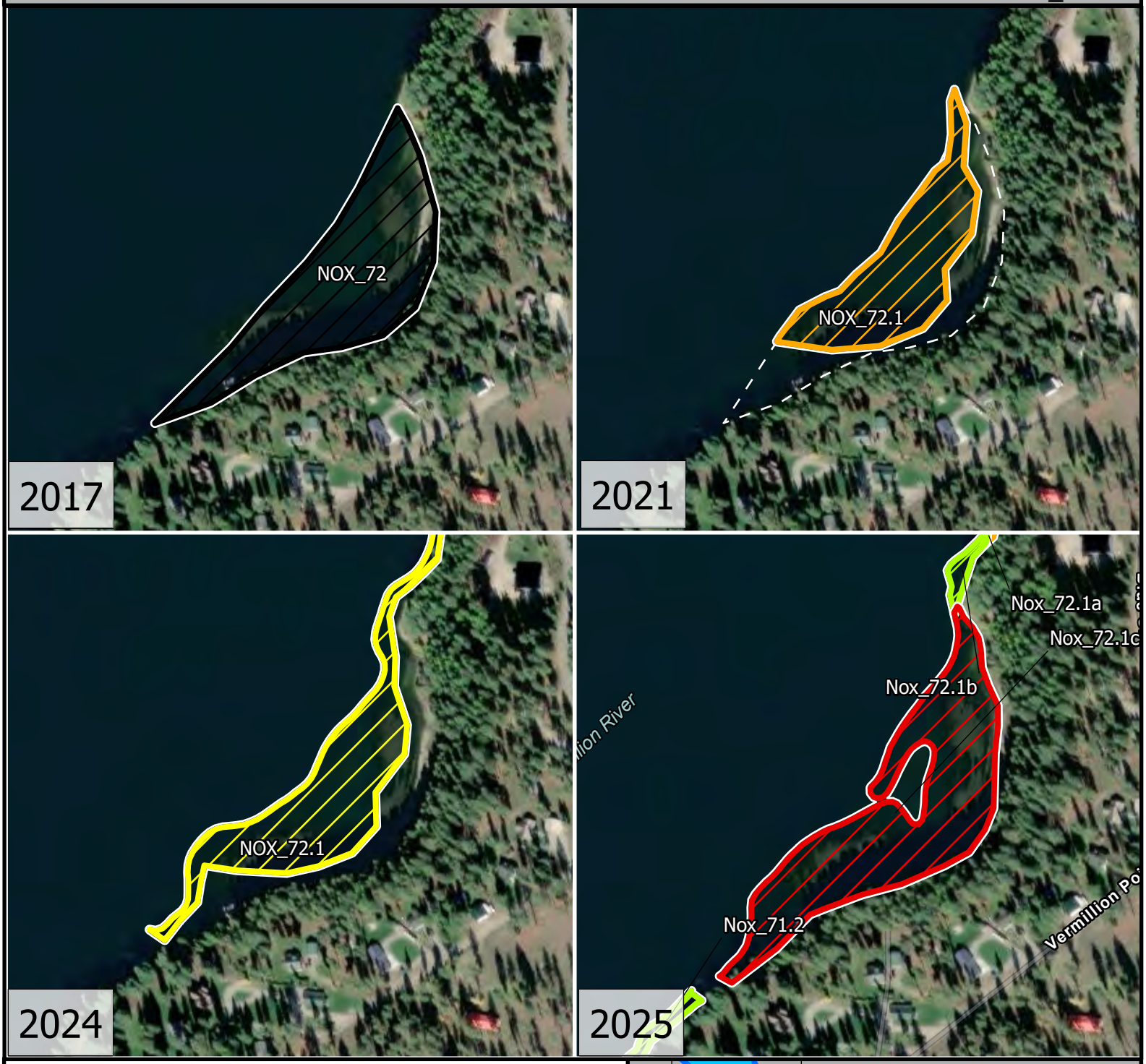

Eurasian Watermilfoil Density

- 0 - 0% - No EWM
- 1 - 1%-20%
- 2 - 21-40%
- 3 - 41-60%
- 4 - 61-80%
- 5 - 81-100%

N

Map Produced by: AIS Bureau
2025ReservoirWideNoxonCabinetGorge_2.0.aprx

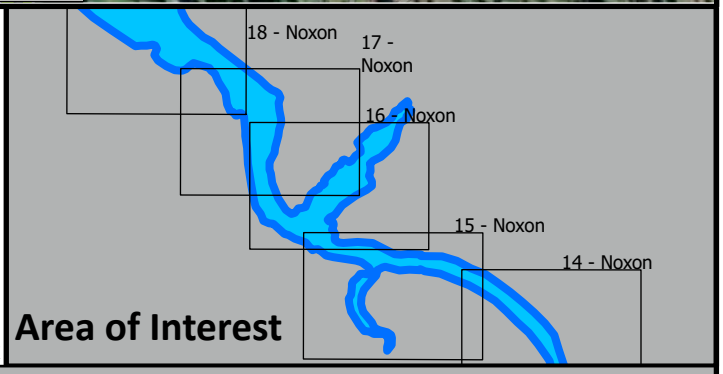

Administrative boundaries and FWP sampling data from Montana Fish, Wildlife & Parks, Helena, MT. Background Imagery from ESRI

0 70 140
Yards

Eurasian watermilfoil bed surveys among years

MONTANA**FWP**

Delineation and density estimates of beds of Eurasian watermilfoil (Myriophyllum spicatum)

Plot ID: Nox_72.1d

Eurasian Watermilfoil Density

- 0 - 0% - No EWM
- 1 - 1%-20%
- 2 - 21-40%
- 3 - 41-60%
- 4 - 61-80%
- 5 - 81-100%

N

Map Produced by: AIS Bureau
2025ReservoirWideNoxonCabinetGorge_2.0.aprx

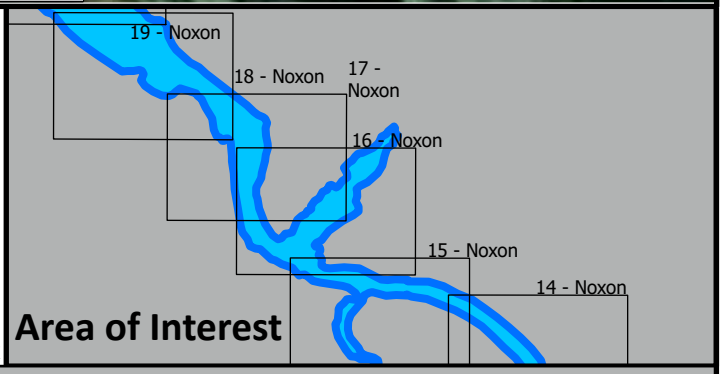

Administrative boundaries and FWP sampling data from Montana Fish, Wildlife & Parks, Helena, MT. Background Imagery from ESRI

0 10 20
Yards

Eurasian watermilfoil bed surveys among years

MONTANA**FWP**

Delineation and density estimates of beds of Eurasian watermilfoil (Myriophyllum spicatum)

Plot ID: NOX_73.1a

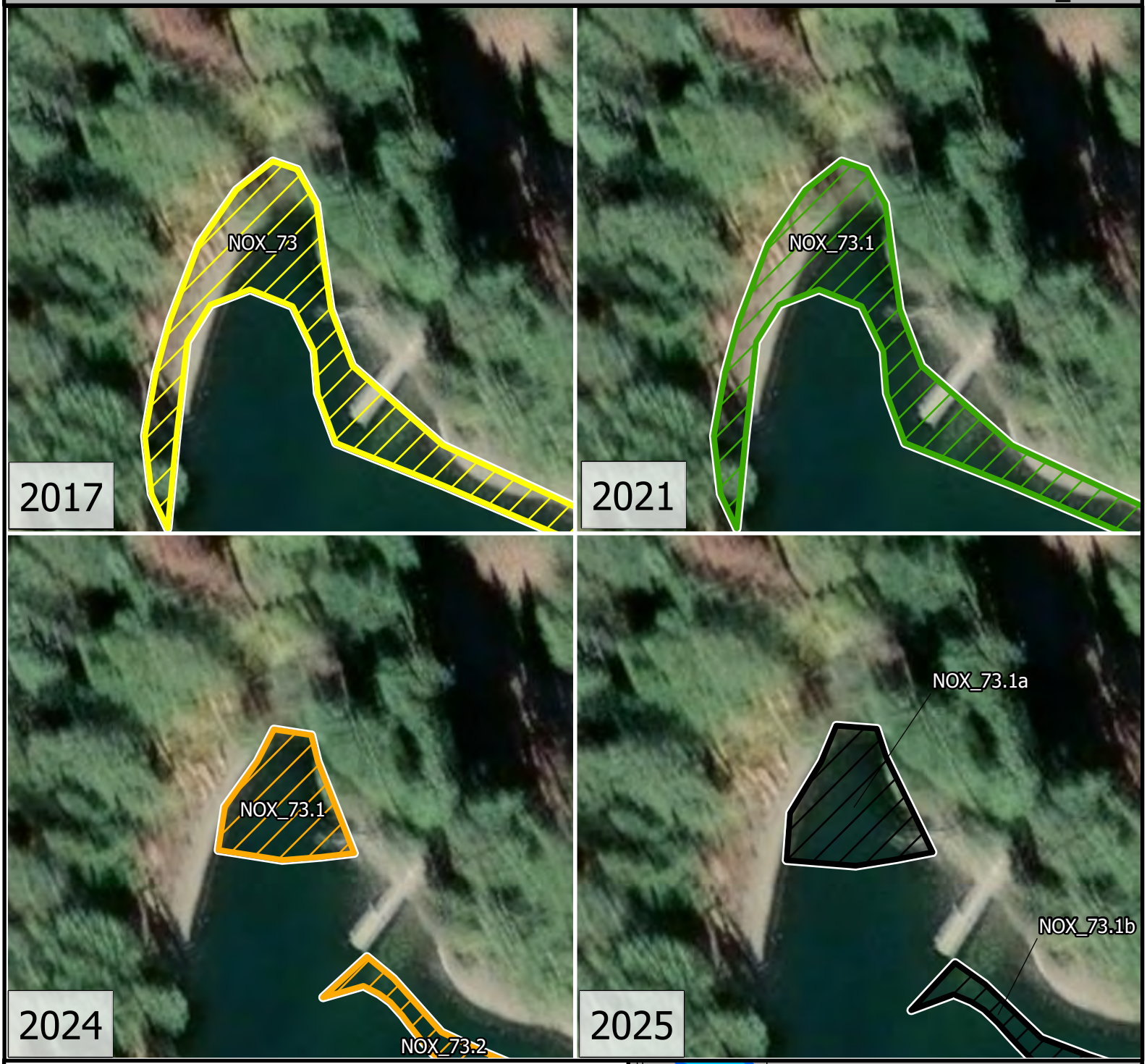

Eurasian Watermilfoil Density

- 0 - 0% - No EWM
- 1 - 1%-20%
- 2 - 21-40%
- 3 - 41-60%
- 4 - 61-80%
- 5 - 81-100%

N

Map Produced by: AIS Bureau
2025ReservoirWideNoxonCabinetGorge_2.0.aprx

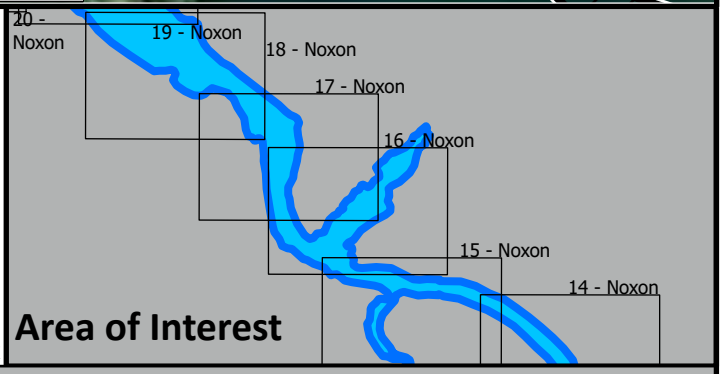

Administrative boundaries and FWP sampling data from Montana Fish, Wildlife & Parks, Helena, MT. Background Imagery from ESRI

0 10 20
Yards

Eurasian watermilfoil bed surveys among years

MONTANA**FWP**

Delineation and density estimates of beds of Eurasian watermilfoil (Myriophyllum spicatum)

Plot ID: NOX_73.1b

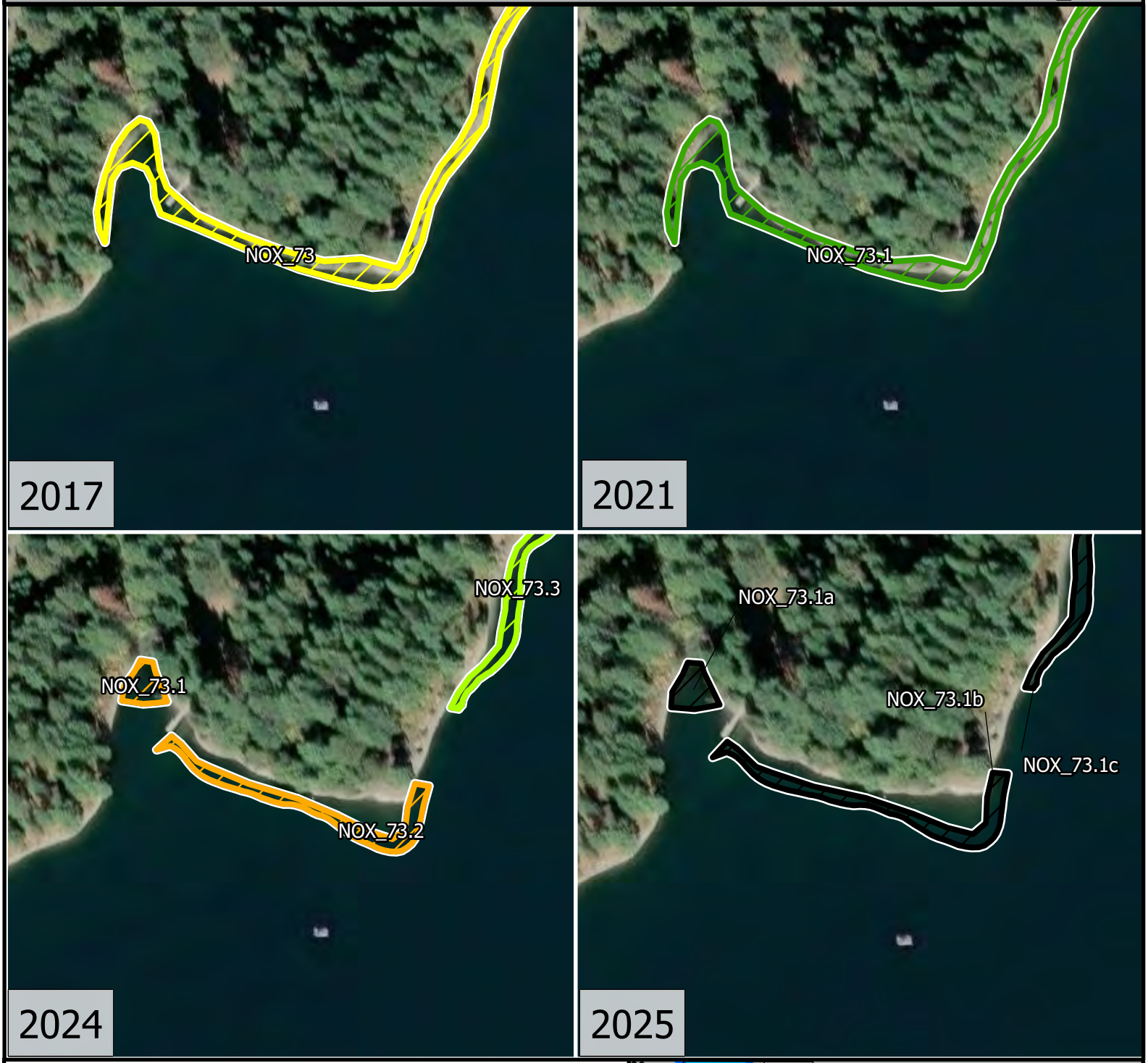

Eurasian Watermilfoil Density

- 0 - 0% - No EWM
- 1 - 1%-20%
- 2 - 21-40%
- 3 - 41-60%
- 4 - 61-80%
- 5 - 81-100%

N

Map Produced by: AIS Bureau
2025ReservoirWideNoxonCabinetGorge_2.0.aprx

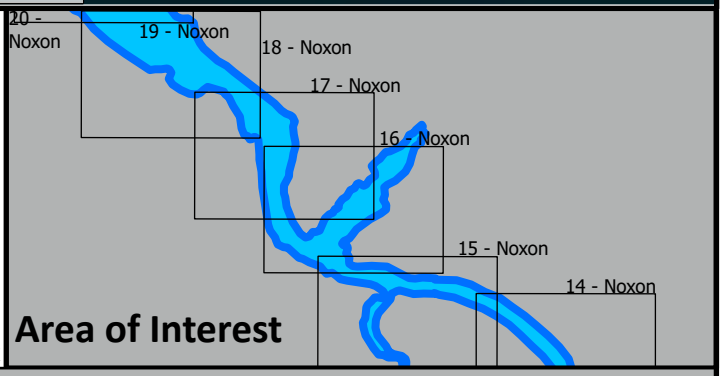

Administrative boundaries and FWP sampling data from Montana Fish, Wildlife & Parks, Helena, MT. Background Imagery from ESRI

0 35 70
Yards

Eurasian watermilfoil bed surveys among years

MONTANA**FWP**

Delineation and density estimates of beds of Eurasian watermilfoil (Myriophyllum spicatum)

Plot ID: NOX_73.1c

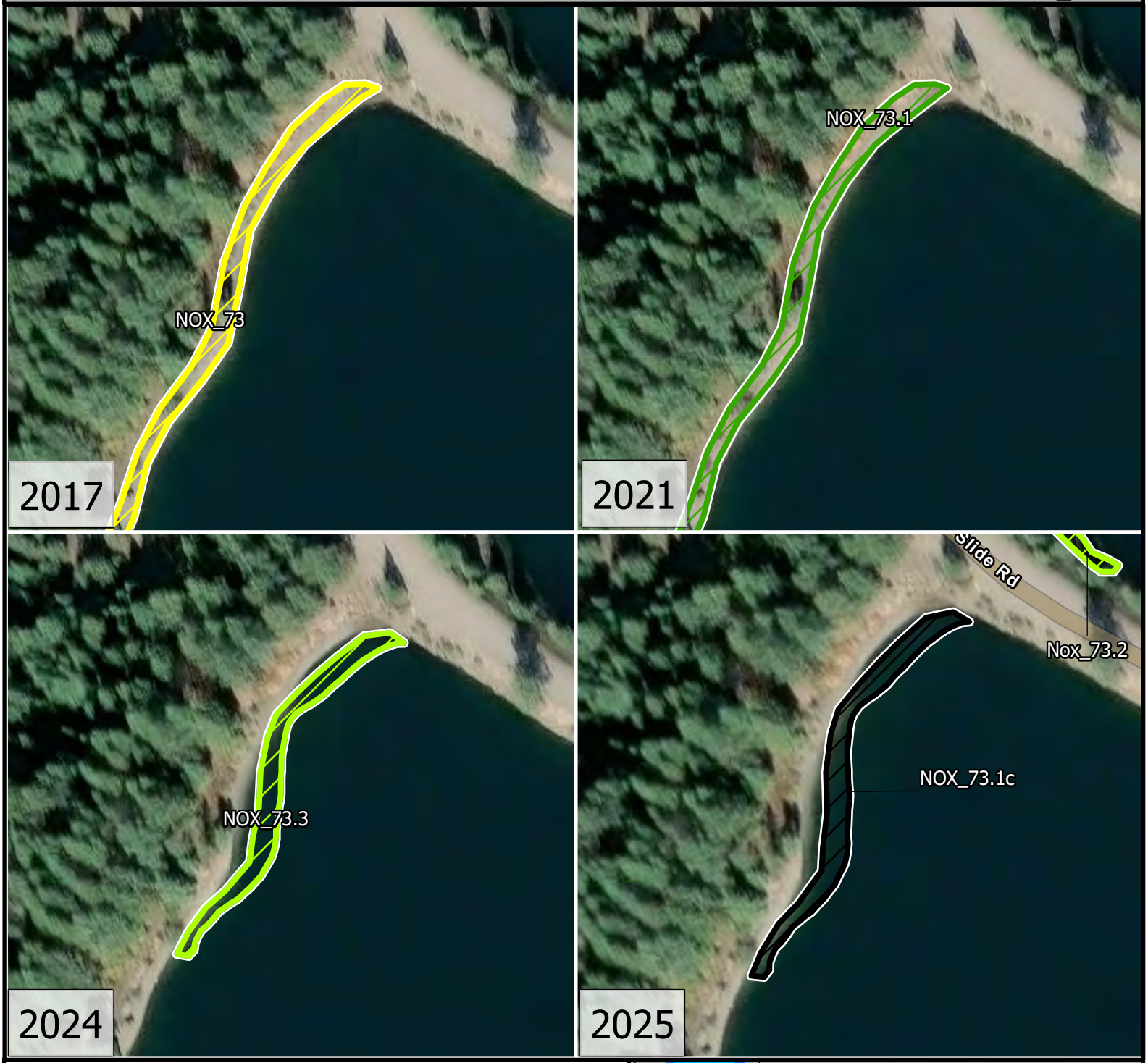

Eurasian Watermilfoil Density

- 0 - 0% - No EWM
- 1 - 1%-20%
- 2 - 21-40%
- 3 - 41-60%
- 4 - 61-80%
- 5 - 81-100%

N

Map Produced by: AIS Bureau
2025ReservoirWideNoxonCabinetGorge_2.0.aprx

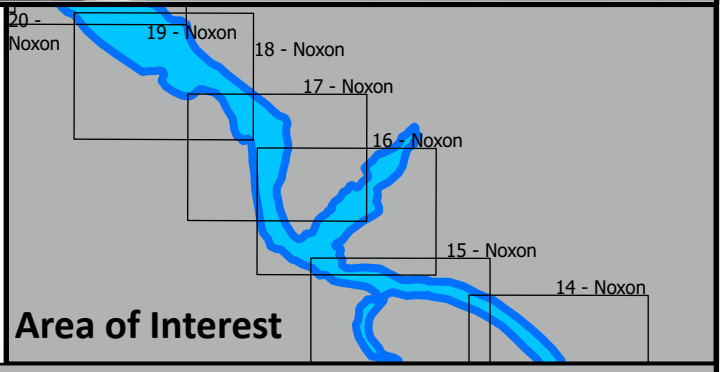

Administrative boundaries and FWP sampling data from Montana Fish, Wildlife & Parks, Helena, MT. Background Imagery from ESRI

0 20 40
Yards

Eurasian watermilfoil bed surveys among years

MONTANA**FWP**

Delineation and density estimates of beds of Eurasian watermilfoil (Myriophyllum spicatum)

Plot ID: Nox_73.2

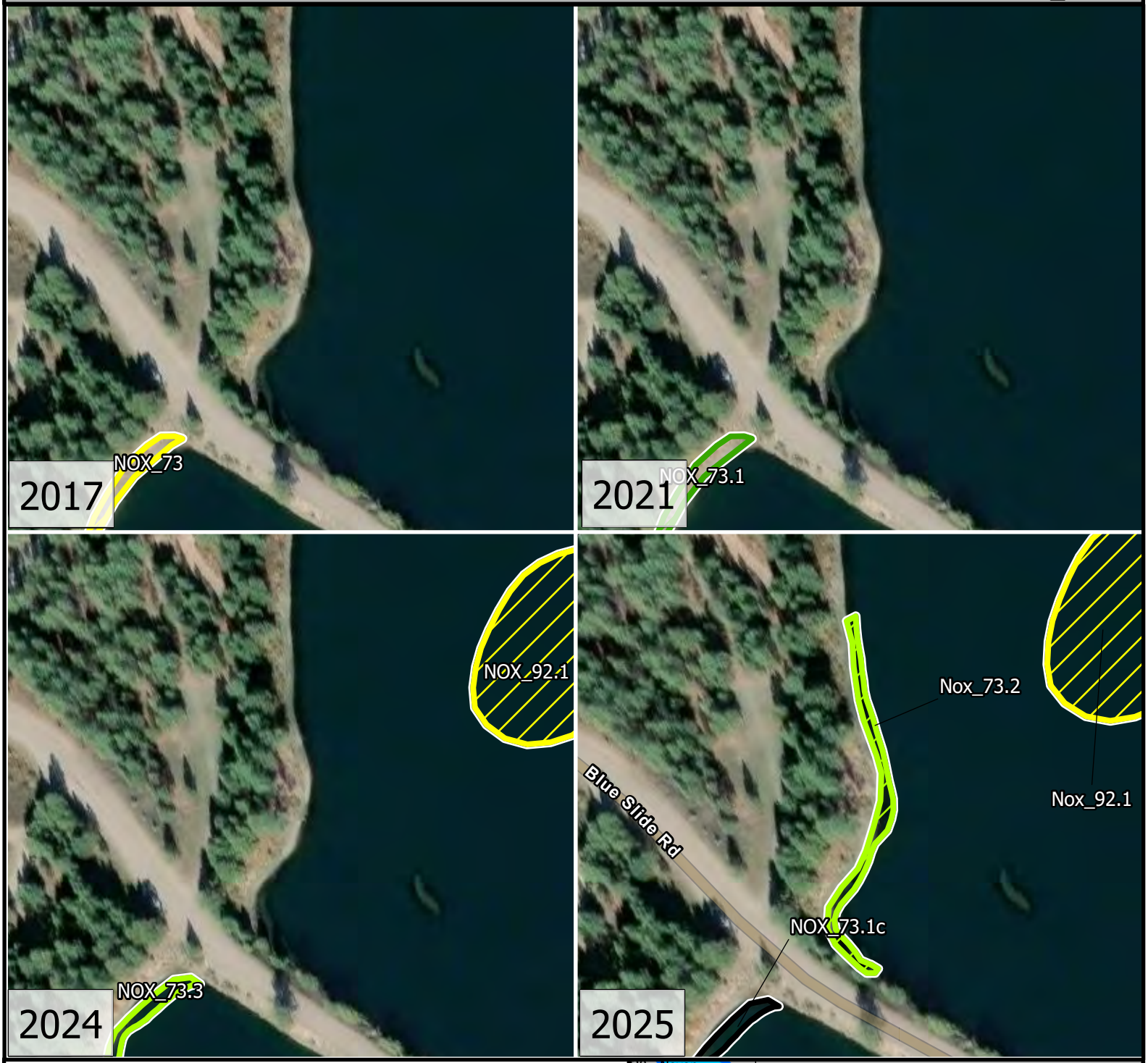

Eurasian Watermilfoil Density

- 0 - 0% - No EWM
- 1 - 1%-20%
- 2 - 21-40%
- 3 - 41-60%
- 4 - 61-80%
- 5 - 81-100%

N

Map Produced by: AIS Bureau
2025ReservoirWideNoxonCabinetGorge_2.0.aprx

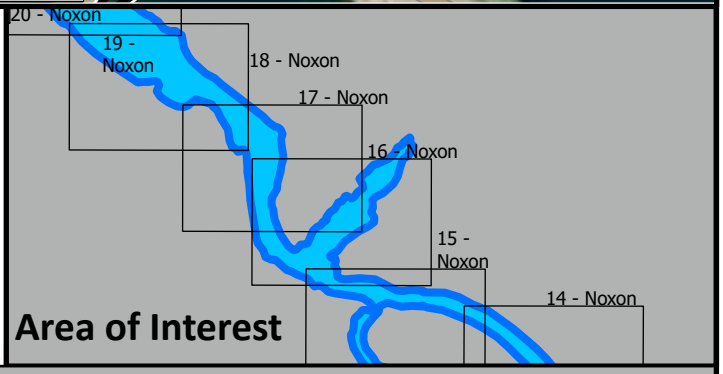

Administrative boundaries and FWP sampling data from Montana Fish, Wildlife & Parks, Helena, MT. Background Imagery from ESRI

0 35 70
Yards

Eurasian watermilfoil bed surveys among years

MONTANA**FWP**

Delineation and density estimates of beds of Eurasian watermilfoil (Myriophyllum spicatum)

Plot ID: NOX_74.1

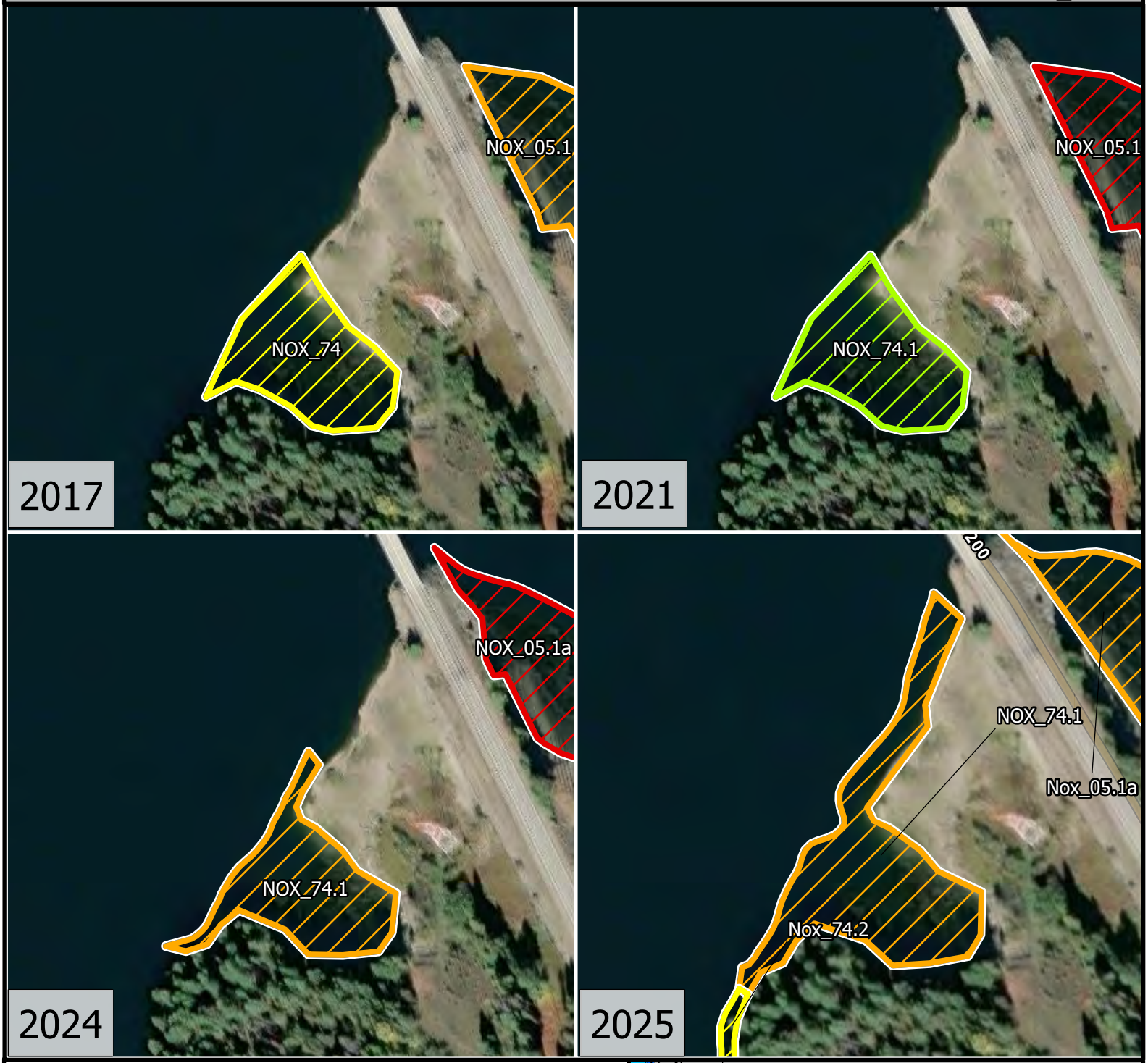

Eurasian Watermilfoil Density

- 0 - 0% - No EWM
- 1 - 1%-20%
- 2 - 21-40%
- 3 - 41-60%
- 4 - 61-80%
- 5 - 81-100%

N

Map Produced by: AIS Bureau
2025ReservoirWideNoxonCabinetGorge_2.0.aprx

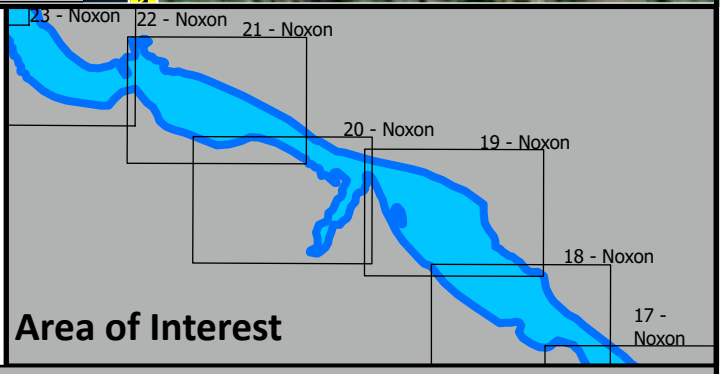

Administrative boundaries and FWP sampling data from Montana Fish, Wildlife & Parks, Helena, MT. Background Imagery from ESRI

0 45 90
Yards

Eurasian watermilfoil bed surveys among years

MONTANA**FWP**

Delineation and density estimates of beds of Eurasian watermilfoil (Myriophyllum spicatum)

Plot ID: Nox_74.2

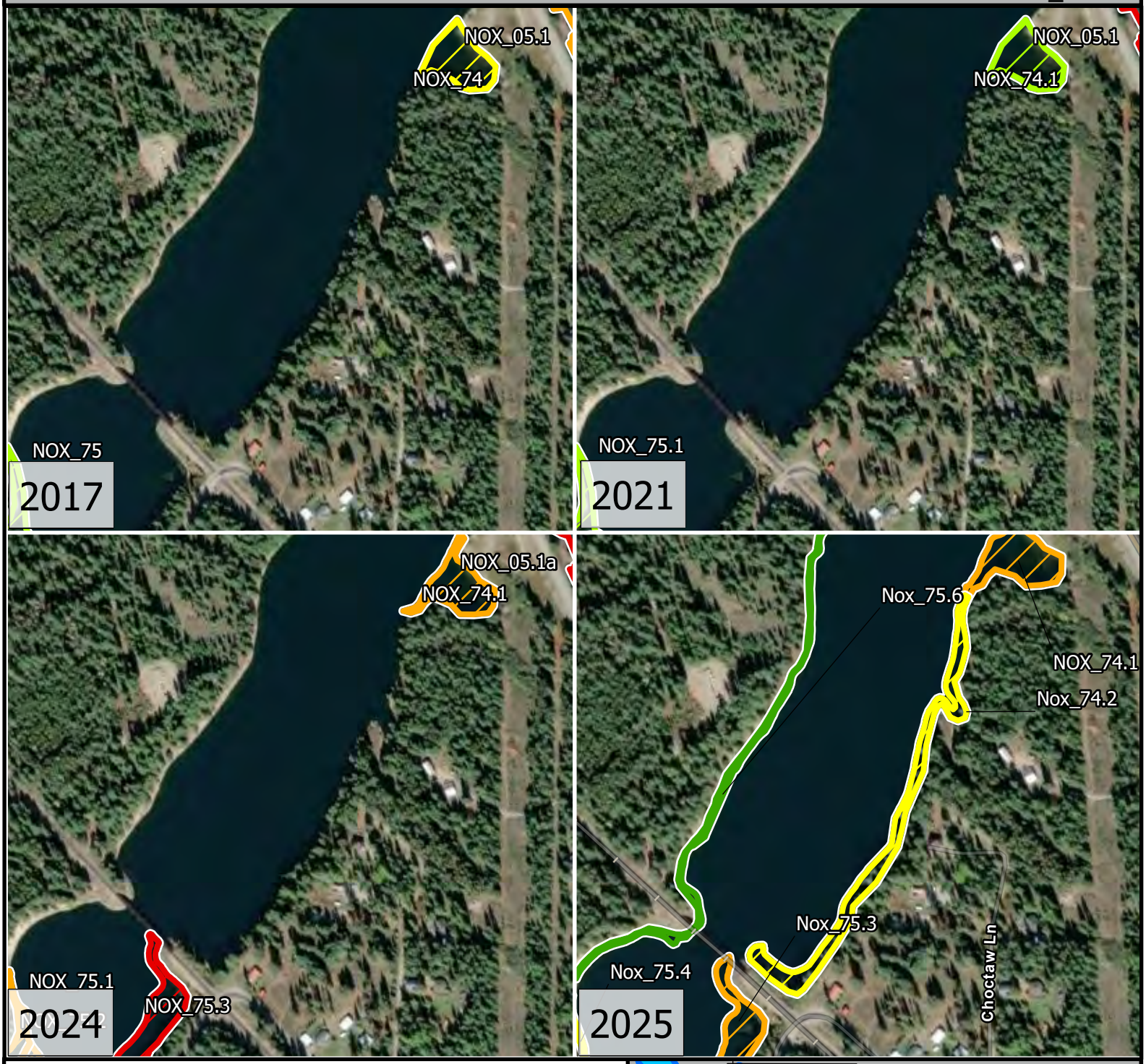

Eurasian Watermilfoil Density

- 0 - 0% - No EWM
- 1 - 1%-20%
- 2 - 21-40%
- 3 - 41-60%
- 4 - 61-80%
- 5 - 81-100%

N

Map Produced by: AIS Bureau
2025ReservoirWideNoxonCabinetGorge_2.0.aprx

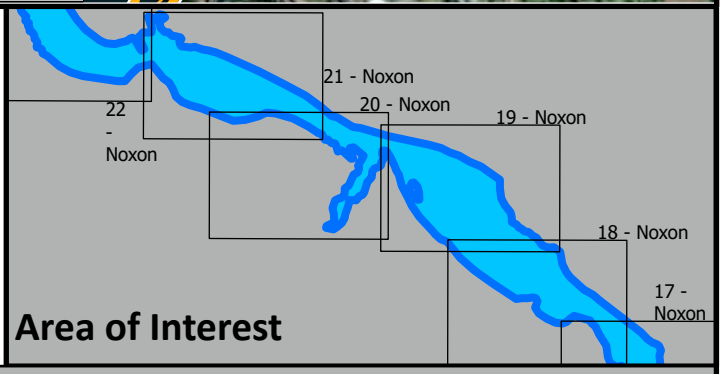

Administrative boundaries and FWP sampling data from Montana Fish, Wildlife & Parks, Helena, MT. Background Imagery from ESRI

0 115 230
Yards

Eurasian watermilfoil bed surveys among years

MONTANA**FWP**

Delineation and density estimates of beds of Eurasian watermilfoil (Myriophyllum spicatum)

Plot ID: Nox_75.1

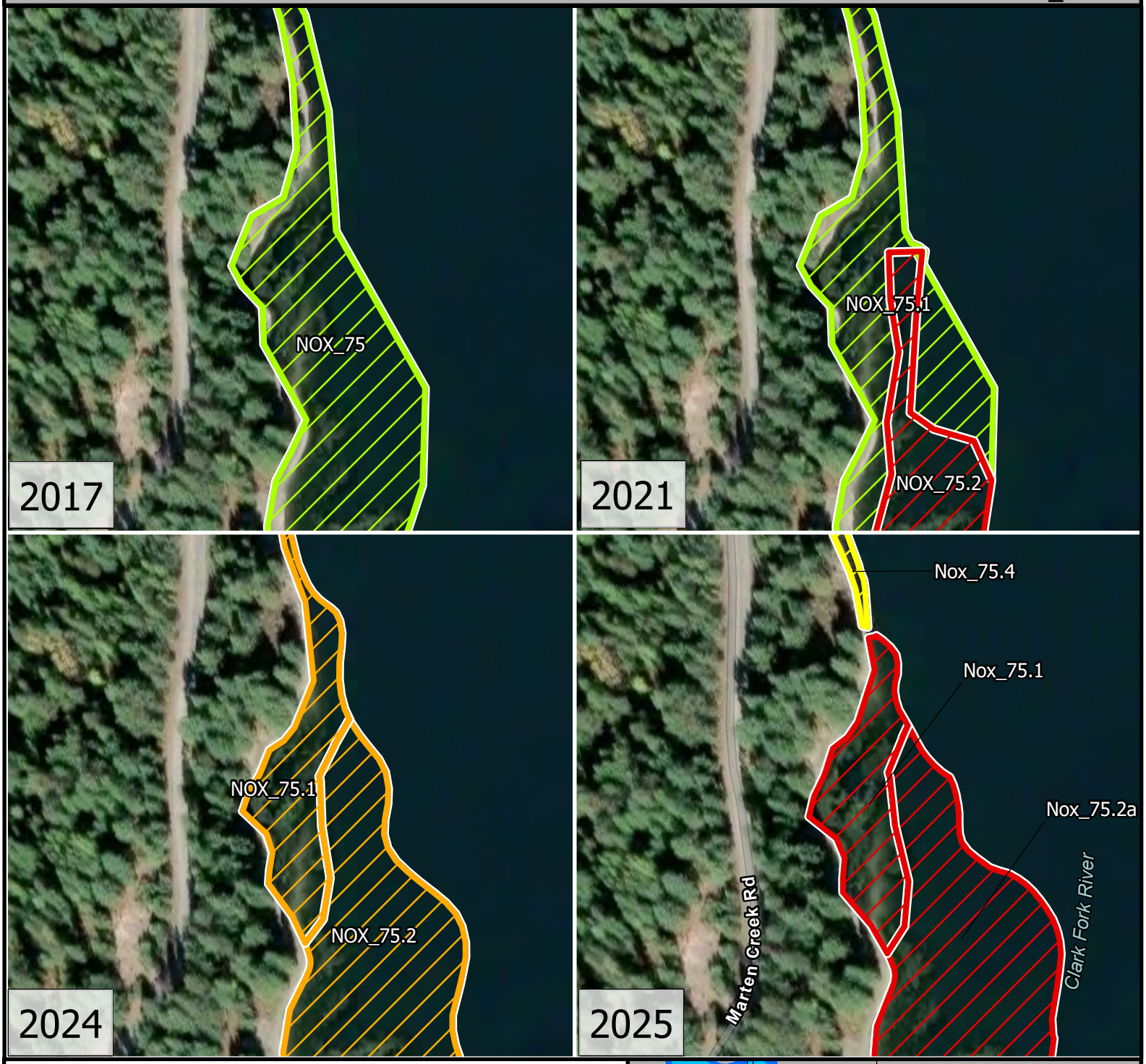

Eurasian Watermilfoil Density

- 0 - 0% - No EWM
- 1 - 1%-20%
- 2 - 21-40%
- 3 - 41-60%
- 4 - 61-80%
- 5 - 81-100%

N

Map Produced by: AIS Bureau
2025ReservoirWideNoxonCabinetGorge_2.0.aprx

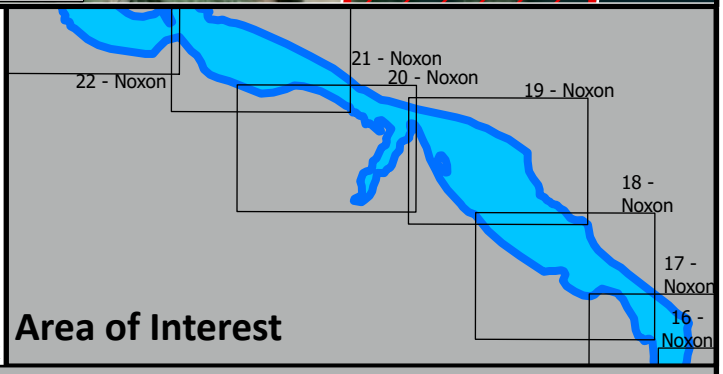

Administrative boundaries and FWP sampling data from Montana Fish, Wildlife & Parks, Helena, MT. Background Imagery from ESRI

0 35 70
Yards

Eurasian watermilfoil bed surveys among years

MONTANA**FWP**

Delineation and density estimates of beds of Eurasian watermilfoil (Myriophyllum spicatum)

Plot ID: Nox_75.2a

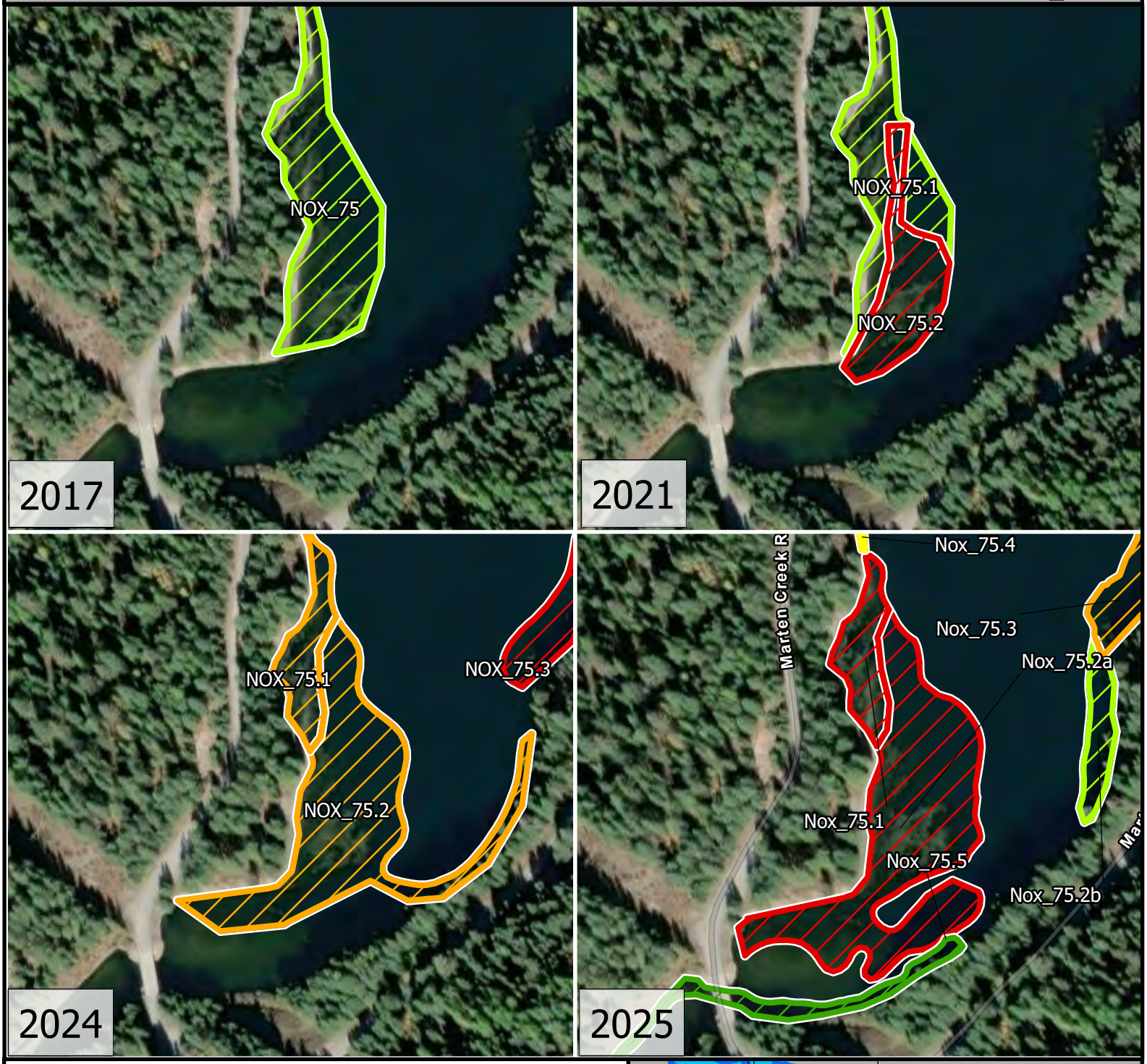

Eurasian Watermilfoil Density

- 0 - 0% - No EWM
- 1 - 1%-20%
- 2 - 21-40%
- 3 - 41-60%
- 4 - 61-80%
- 5 - 81-100%

N

Map Produced by: AIS Bureau
2025ReservoirWideNoxonCabinetGorge_2.0.aprx

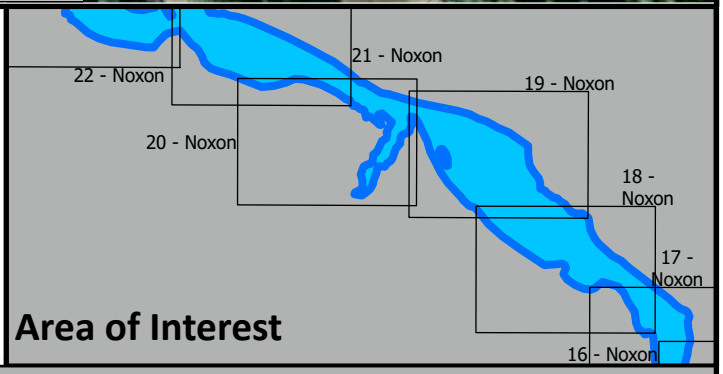

Administrative boundaries and FWP sampling data from Montana Fish, Wildlife & Parks, Helena, MT. Background Imagery from ESRI

0 55 110
Yards

Eurasian watermilfoil bed surveys among years

MONTANA**FWP**

Delineation and density estimates of beds of Eurasian watermilfoil (Myriophyllum spicatum)

Plot ID: Nox_75.2b

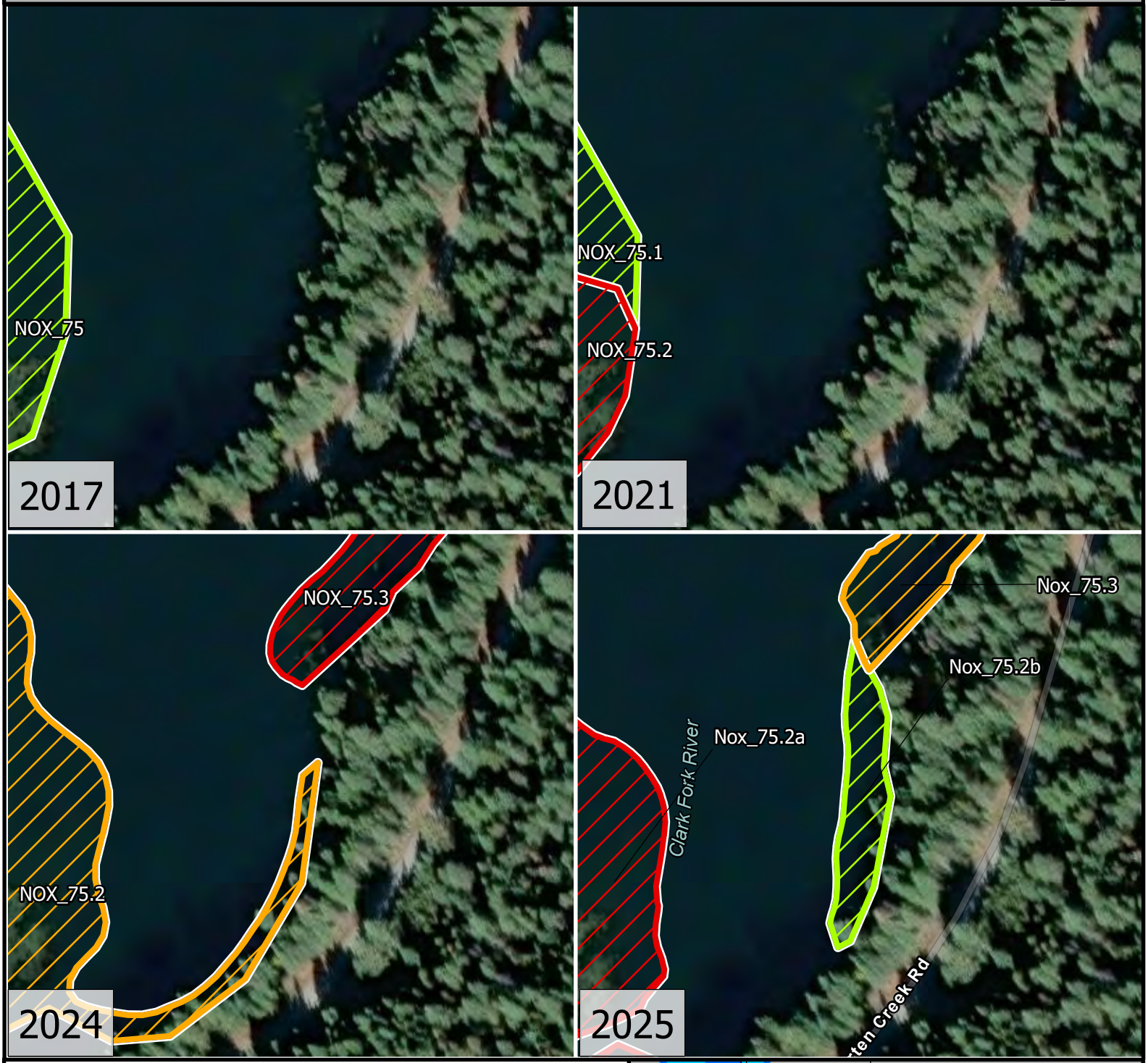

Eurasian Watermilfoil Density

- 0 - 0% - No EWM
- 1 - 1%-20%
- 2 - 21-40%
- 3 - 41-60%
- 4 - 61-80%
- 5 - 81-100%

N

Map Produced by: AIS Bureau
2025ReservoirWideNoxonCabinetGorge_2.0.aprx

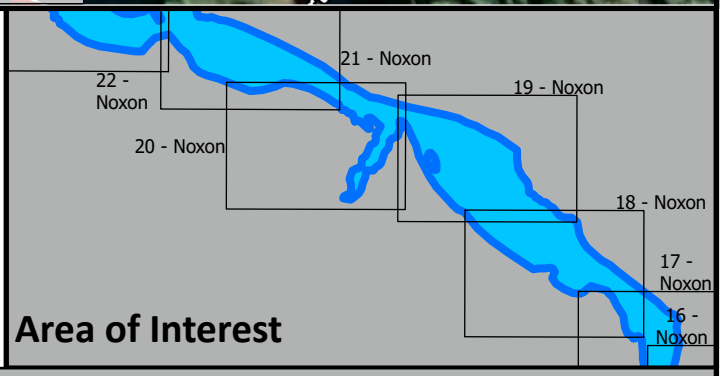

Administrative boundaries and FWP sampling data from Montana Fish, Wildlife & Parks, Helena, MT. Background Imagery from ESRI

0 35 70
Yards

Eurasian watermilfoil bed surveys among years

MONTANA**FWP**

Delineation and density estimates of beds of Eurasian watermilfoil (Myriophyllum spicatum)

Plot ID: Nox_75.3

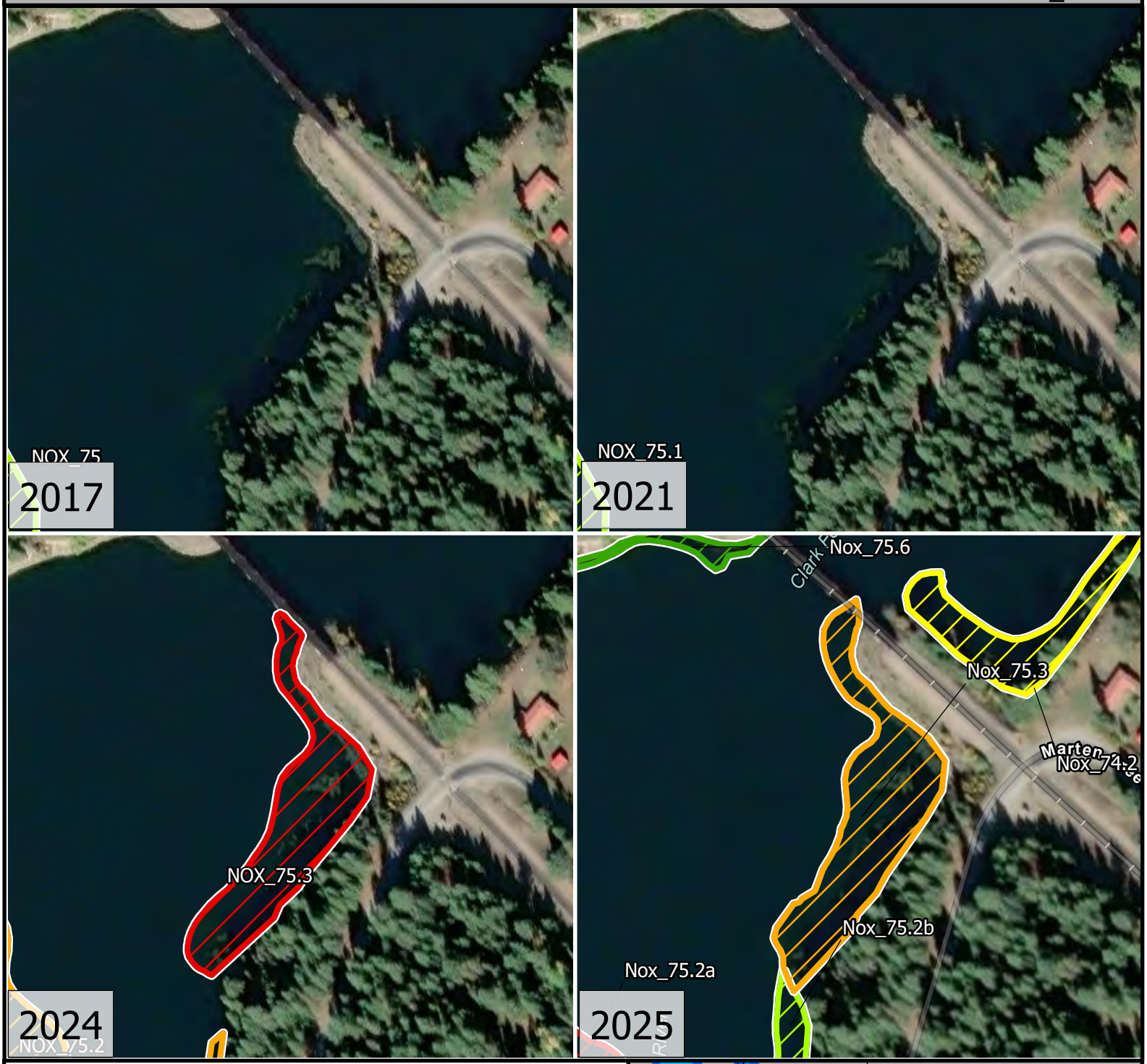

Eurasian Watermilfoil Density

- 0 - 0% - No EWM
- 1 - 1%-20%
- 2 - 21-40%
- 3 - 41-60%
- 4 - 61-80%
- 5 - 81-100%

N

Map Produced by: AIS Bureau
2025ReservoirWideNoxonCabinetGorge_2.0.aprx

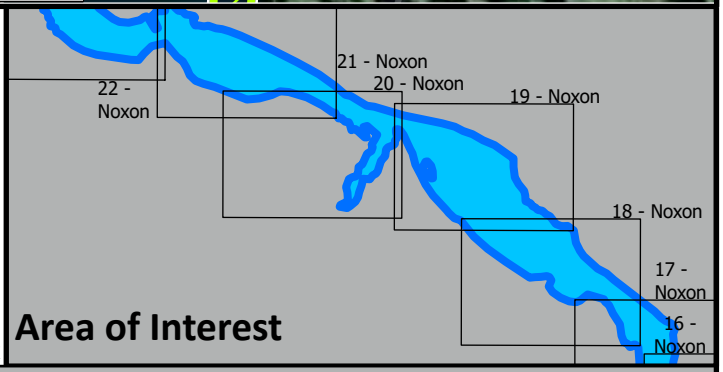

Administrative boundaries and FWP sampling data from Montana Fish, Wildlife & Parks, Helena, MT. Background Imagery from ESRI

0 45 90
Yards

Eurasian watermilfoil bed surveys among years

MONTANA**FWP**

Delineation and density estimates of beds of Eurasian watermilfoil (Myriophyllum spicatum)

Plot ID: Nox_75.4

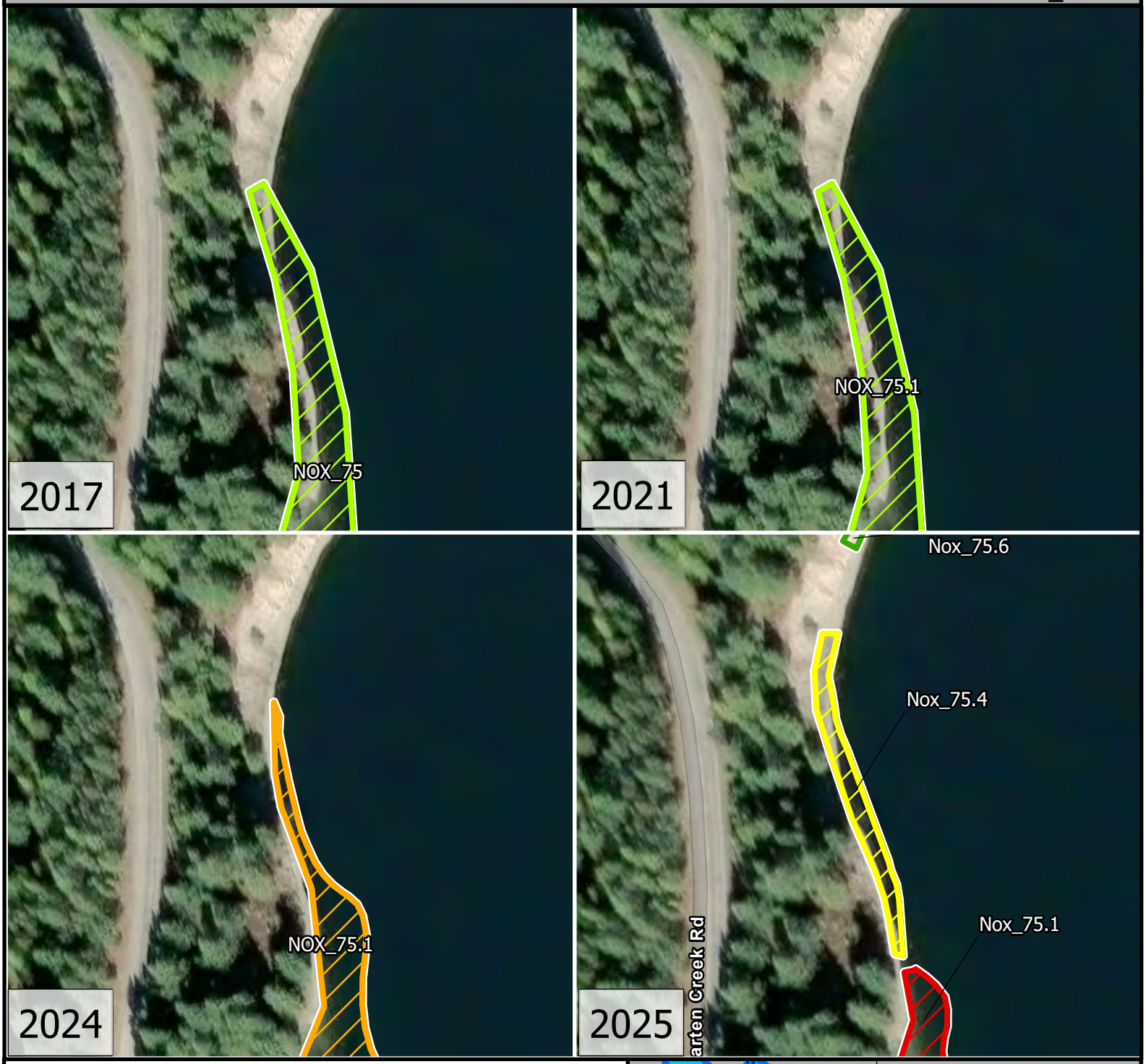

Eurasian Watermilfoil Density

- 0 - 0% - No EWM
- 1 - 1%-20%
- 2 - 21-40%
- 3 - 41-60%
- 4 - 61-80%
- 5 - 81-100%

N

Map Produced by: AIS Bureau
2025ReservoirWideNoxonCabinetGorge_2.0.aprx

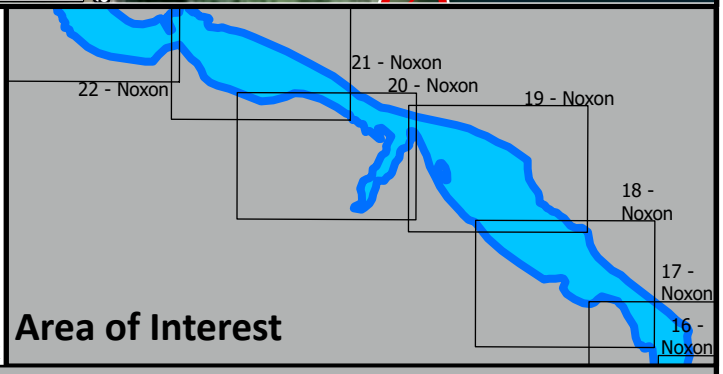

Administrative boundaries and FWP sampling data from Montana Fish, Wildlife & Parks, Helena, MT. Background Imagery from ESRI

0 20 40
Yards

Eurasian watermilfoil bed surveys among years

MONTANA**FWP**

Delineation and density estimates of beds of Eurasian watermilfoil (Myriophyllum spicatum)

Plot ID: Nox_75.5

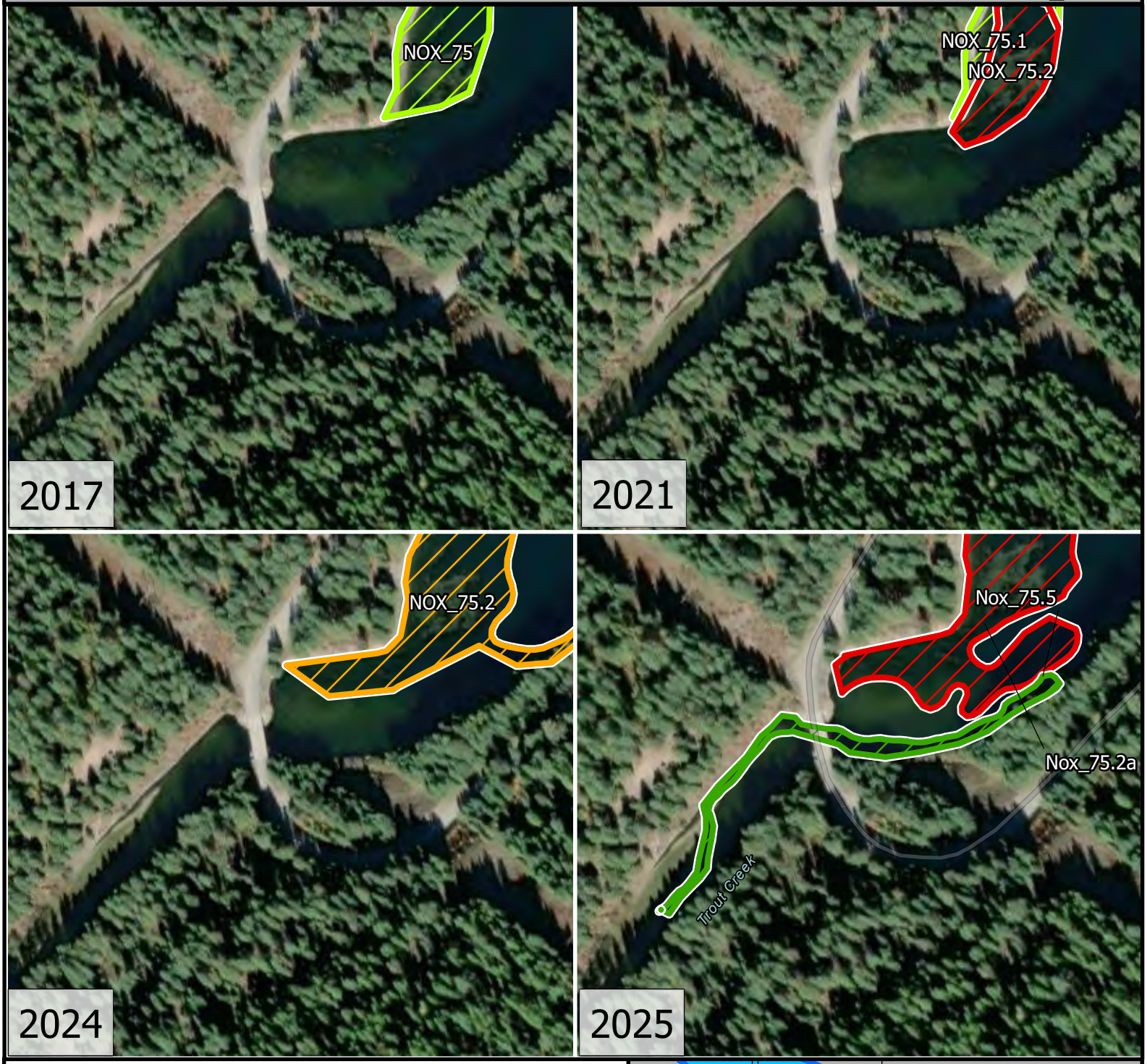

Eurasian Watermilfoil Density

- 0 - 0% - No EWM
- 1 - 1%-20%
- 2 - 21-40%
- 3 - 41-60%
- 4 - 61-80%
- 5 - 81-100%

N

Map Produced by: AIS Bureau
2025ReservoirWideNoxonCabinetGorge_2.0.aprx

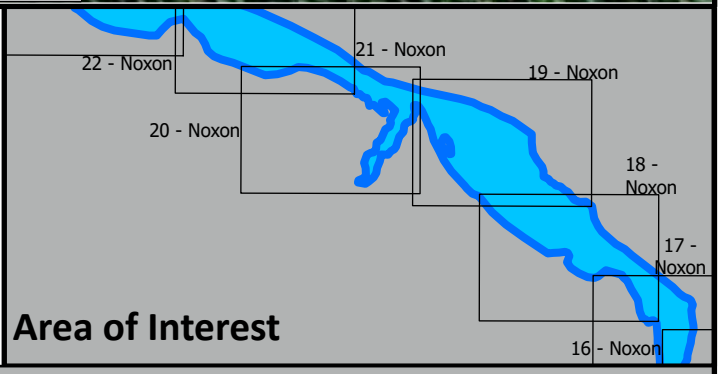

Administrative boundaries and FWP sampling data from Montana Fish, Wildlife & Parks, Helena, MT. Background Imagery from ESRI

0 55 110
Yards

Eurasian watermilfoil bed surveys among years

MONTANA**FWP**

Delineation and density estimates of beds of Eurasian watermilfoil (Myriophyllum spicatum)

Plot ID: Nox_75.6

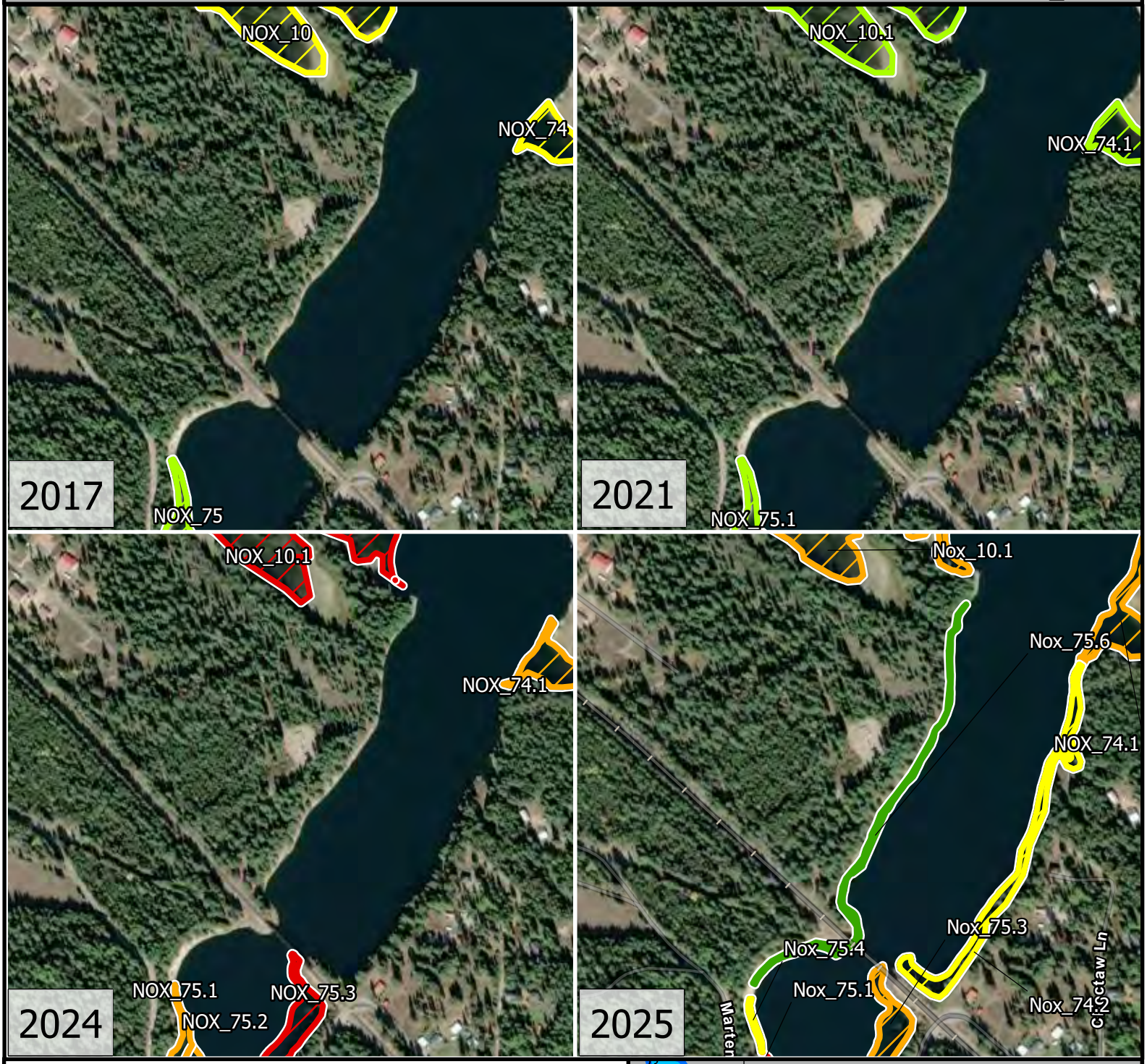

Eurasian Watermilfoil Density

- 0 - 0% - No EWM
- 1 - 1%-20%
- 2 - 21-40%
- 3 - 41-60%
- 4 - 61-80%
- 5 - 81-100%

N

Map Produced by: AIS Bureau
2025ReservoirWideNoxonCabinetGorge_2.0.aprx

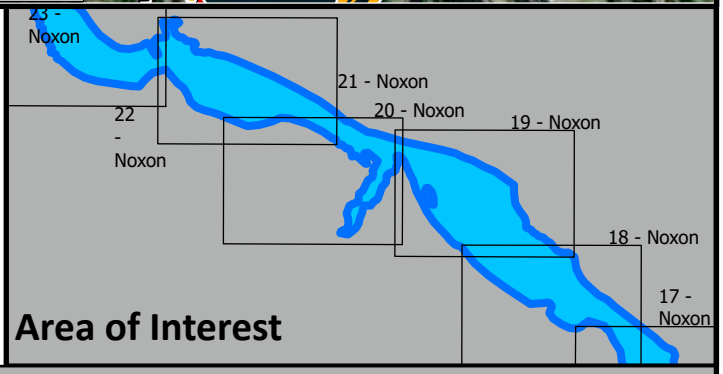

Administrative boundaries and FWP sampling data from Montana Fish, Wildlife & Parks, Helena, MT. Background Imagery from ESRI

0 140 280
Yards

Eurasian watermilfoil bed surveys among years

MONTANA**FWP**

Delineation and density estimates of beds of Eurasian watermilfoil (Myriophyllum spicatum)

Plot ID: NOX_76.1

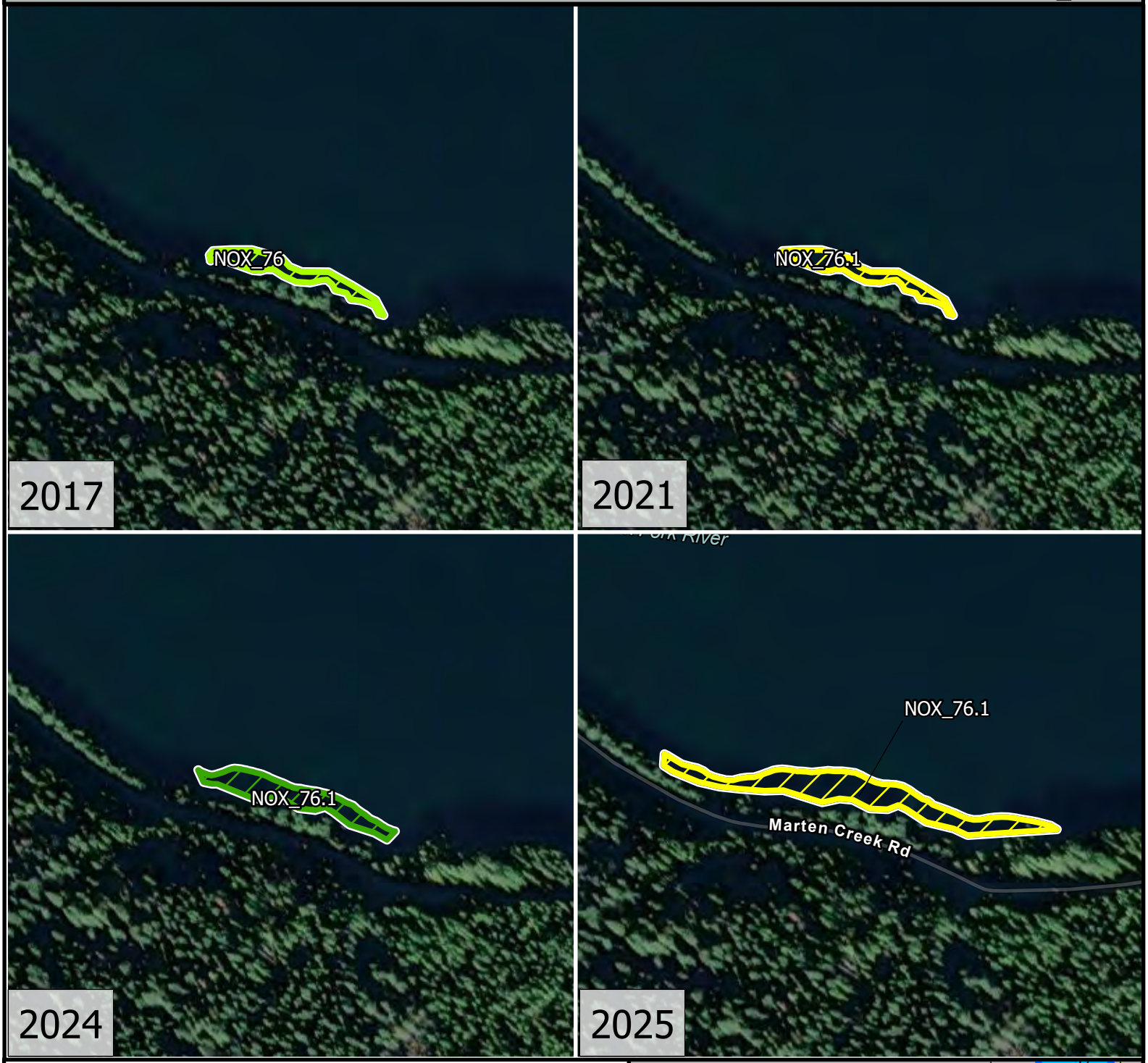

Eurasian Watermilfoil Density

- 0 - 0% - No EWM
- 1 - 1%-20%
- 2 - 21-40%
- 3 - 41-60%
- 4 - 61-80%
- 5 - 81-100%

N

Map Produced by: AIS Bureau
2025ReservoirWideNoxonCabinetGorge_2.0.aprx

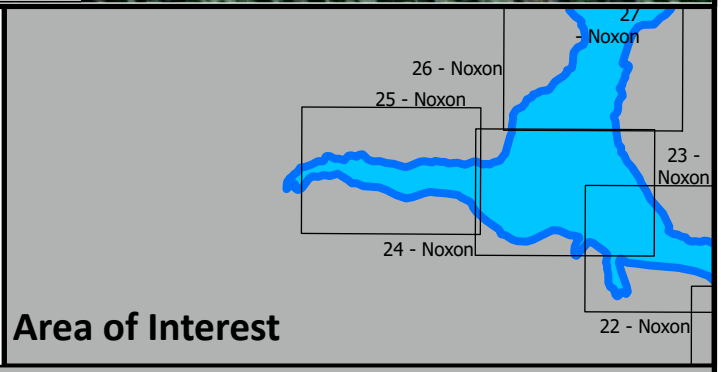

Area of Interest

Administrative boundaries and FWP sampling data from Montana Fish, Wildlife & Parks, Helena, MT. Background Imagery from ESRI

Yards 0 70 140

Eurasian watermilfoil bed surveys among years

MONTANA**FWP**

Delineation and density estimates of beds of Eurasian watermilfoil (Myriophyllum spicatum)

Plot ID: NOX_77.1

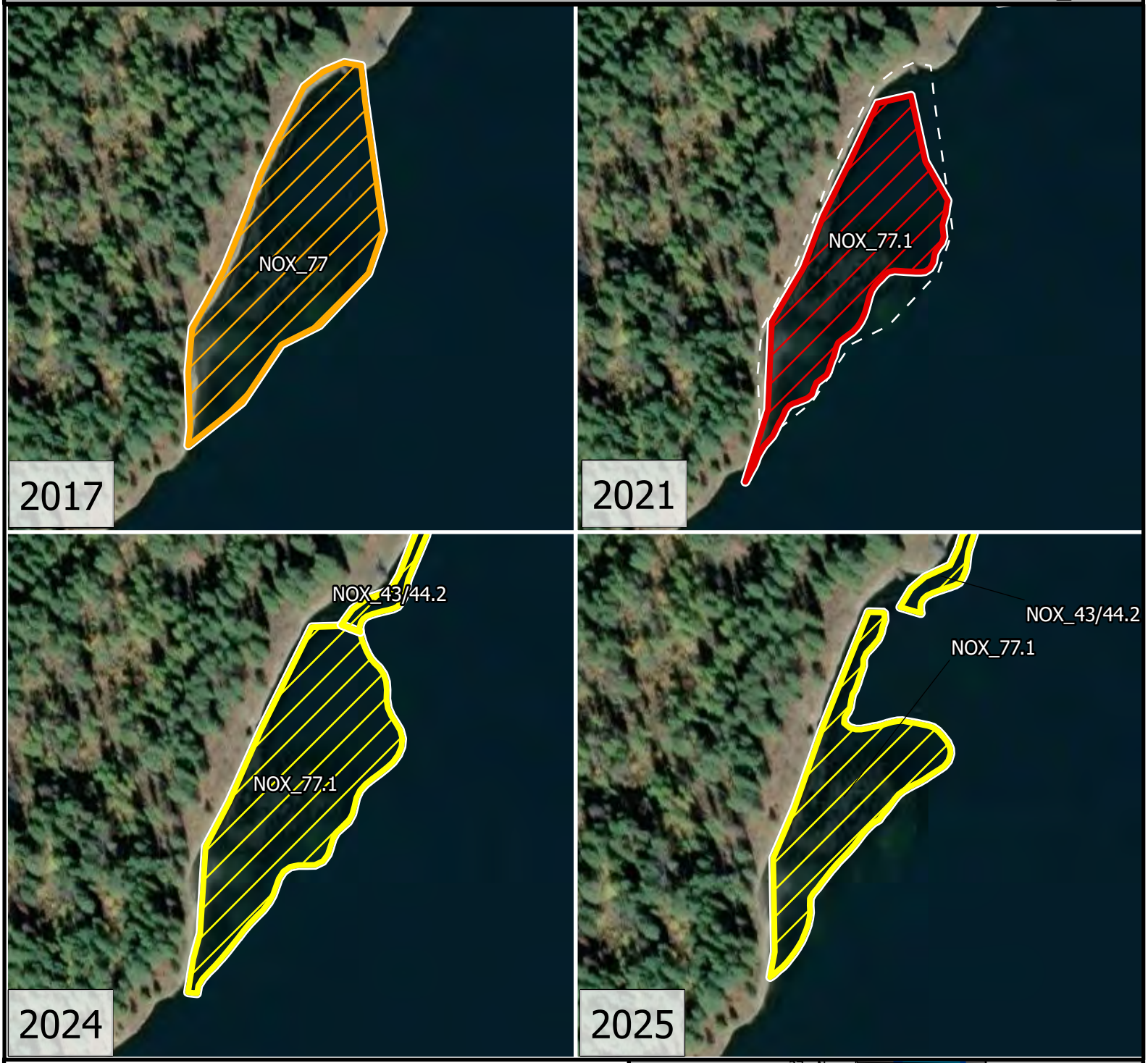

Eurasian Watermilfoil Density

- 0 - 0% - No EWM
- 1 - 1%-20%
- 2 - 21-40%
- 3 - 41-60%
- 4 - 61-80%
- 5 - 81-100%

N

Map Produced by: AIS Bureau
2025ReservoirWideNoxonCabinetGorge_2.0.aprx

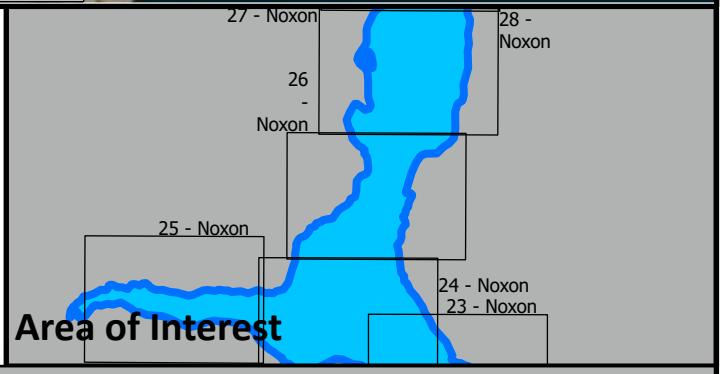

Administrative boundaries and FWP sampling data from Montana Fish, Wildlife & Parks, Helena, MT. Background Imagery from ESRI

0 55 110
Yards

Eurasian watermilfoil bed surveys among years

MONTANA**FWP**

Delineation and density estimates of beds of Eurasian watermilfoil (Myriophyllum spicatum)

Plot ID: Nox_80.1

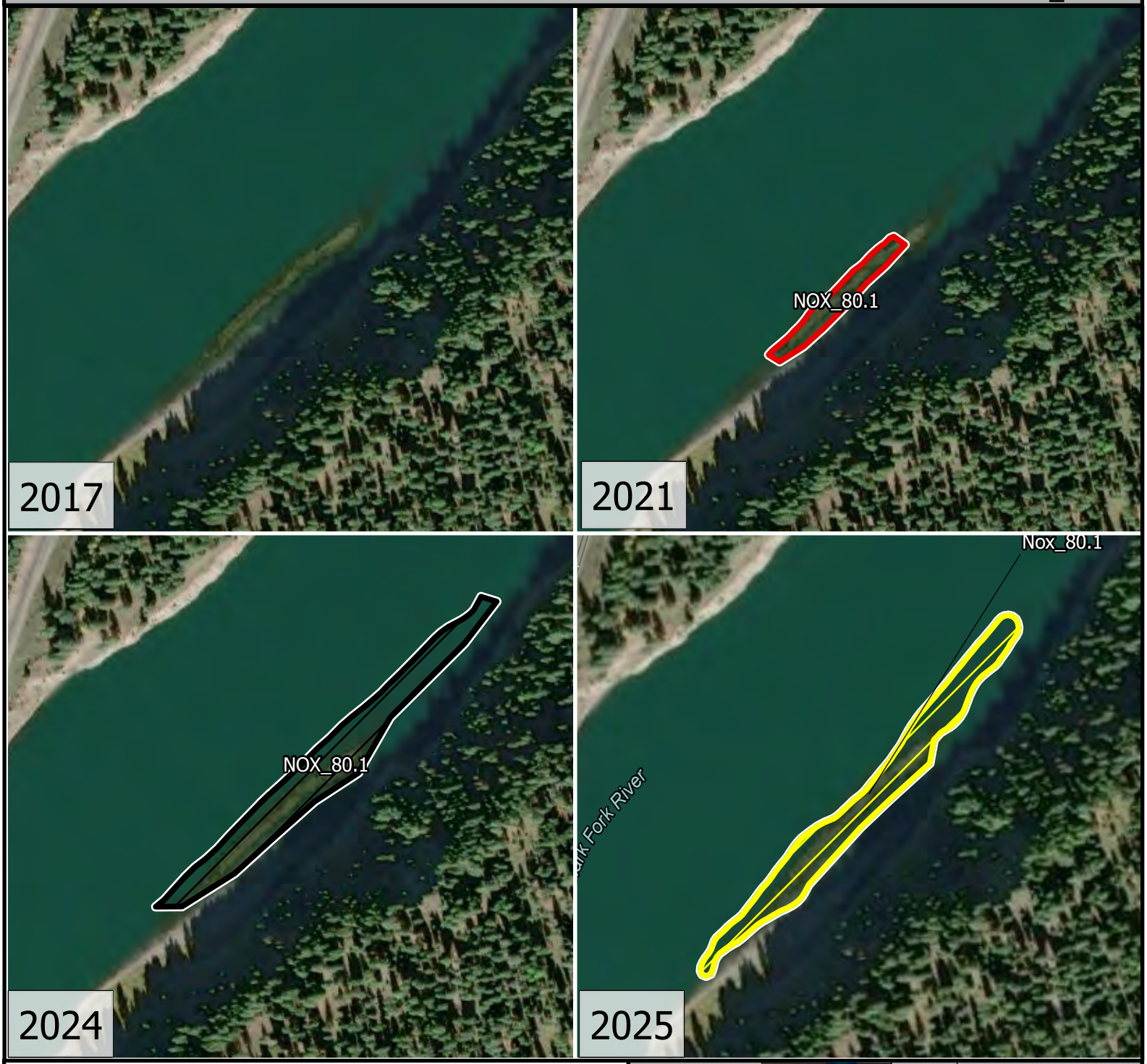

Eurasian Watermilfoil Density

- 0 - 0% - No EWM
- 1 - 1%-20%
- 2 - 21-40%
- 3 - 41-60%
- 4 - 61-80%
- 5 - 81-100%

N

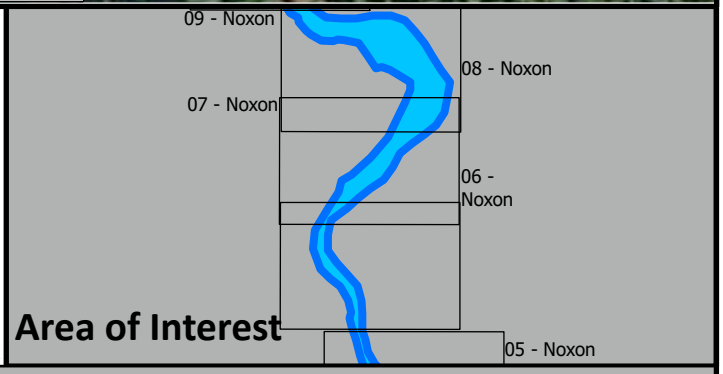

Map Produced by: AIS Bureau
2025ReservoirWideNoxonCabinetGorge_2.0.aprx

Administrative boundaries and FWP sampling data from Montana Fish, Wildlife & Parks, Helena, MT. Background Imagery from ESRI

0 80 160
Yards

Eurasian watermilfoil bed surveys among years

MONTANA**FWP**

Delineation and density estimates of beds of Eurasian watermilfoil (Myriophyllum spicatum)

Plot ID: Nox_81.1

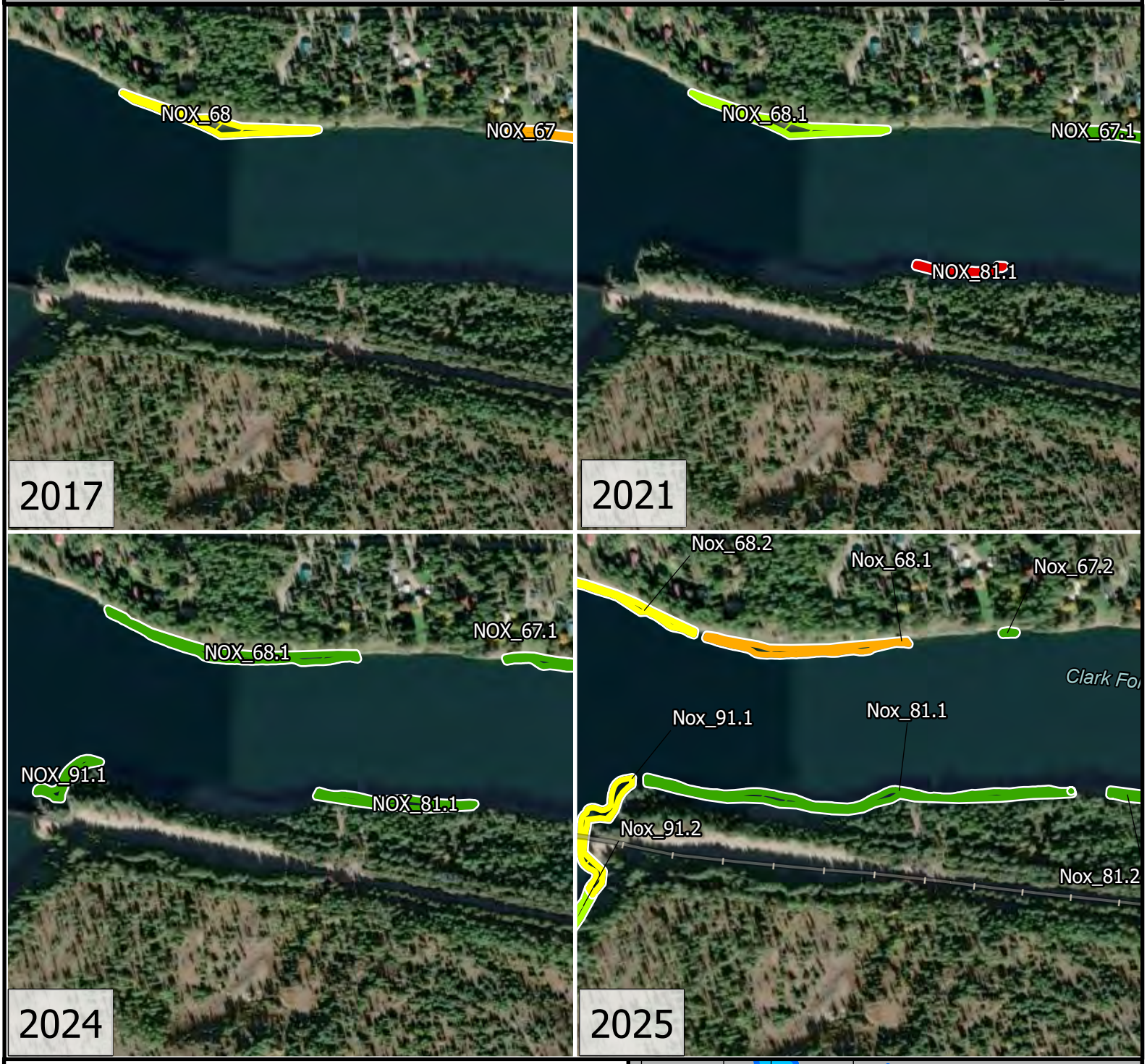

Eurasian Watermilfoil Density

- 0 - 0% - No EWM
- 1 - 1%-20%
- 2 - 21-40%
- 3 - 41-60%
- 4 - 61-80%
- 5 - 81-100%

N

Map Produced by: AIS Bureau
2025ReservoirWideNoxonCabinetGorge_2.0.aprx

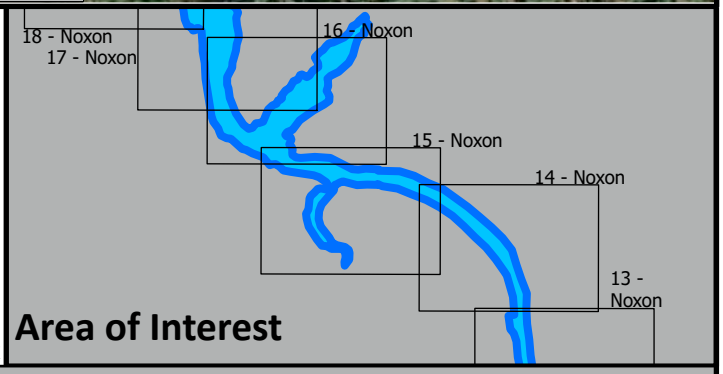

Administrative boundaries and FWP sampling data from Montana Fish, Wildlife & Parks, Helena, MT. Background Imagery from ESRI

0 125 250
Yards

Eurasian watermilfoil bed surveys among years

MONTANA**FWP**

Delineation and density estimates of beds of Eurasian watermilfoil (Myriophyllum spicatum)

Plot ID: Nox_81.2

Eurasian Watermilfoil Density

- 0 - 0% - No EWM
- 1 - 1%-20%
- 2 - 21-40%
- 3 - 41-60%
- 4 - 61-80%
- 5 - 81-100%

N

Map Produced by: AIS Bureau
2025ReservoirWideNoxonCabinetGorge_2.0.aprx

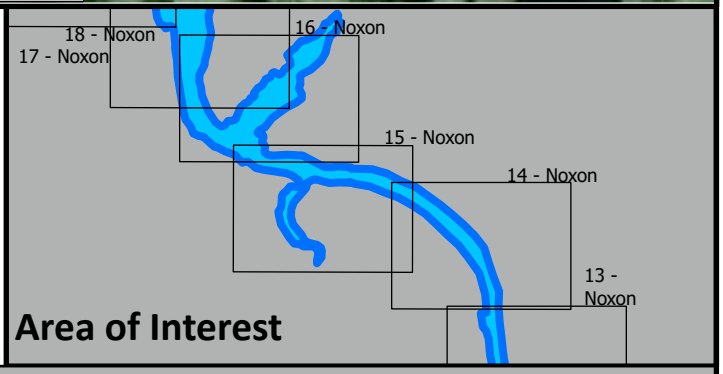

Administrative boundaries and FWP sampling data from Montana Fish, Wildlife & Parks, Helena, MT. Background Imagery from ESRI

0 20 40
Yards

Eurasian watermilfoil bed surveys among years

MONTANA**FWP**

Delineation and density estimates of beds of Eurasian watermilfoil (Myriophyllum spicatum)

Plot ID: Nox_81.3

Eurasian Watermilfoil Density

- 0 - 0% - No EWM
- 1 - 1%-20%
- 2 - 21-40%
- 3 - 41-60%
- 4 - 61-80%
- 5 - 81-100%

N

Map Produced by: AIS Bureau
2025ReservoirWideNoxonCabinetGorge_2.0.aprx

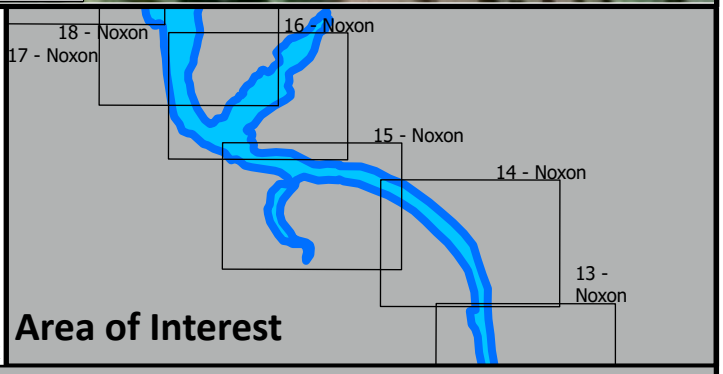

Administrative boundaries and FWP sampling data from Montana Fish, Wildlife & Parks, Helena, MT. Background Imagery from ESRI

0 20 40
Yards

Eurasian watermilfoil bed surveys among years

MONTANA**FWP**

Delineation and density estimates of beds of Eurasian watermilfoil (Myriophyllum spicatum)

Plot ID: NOX_82.1

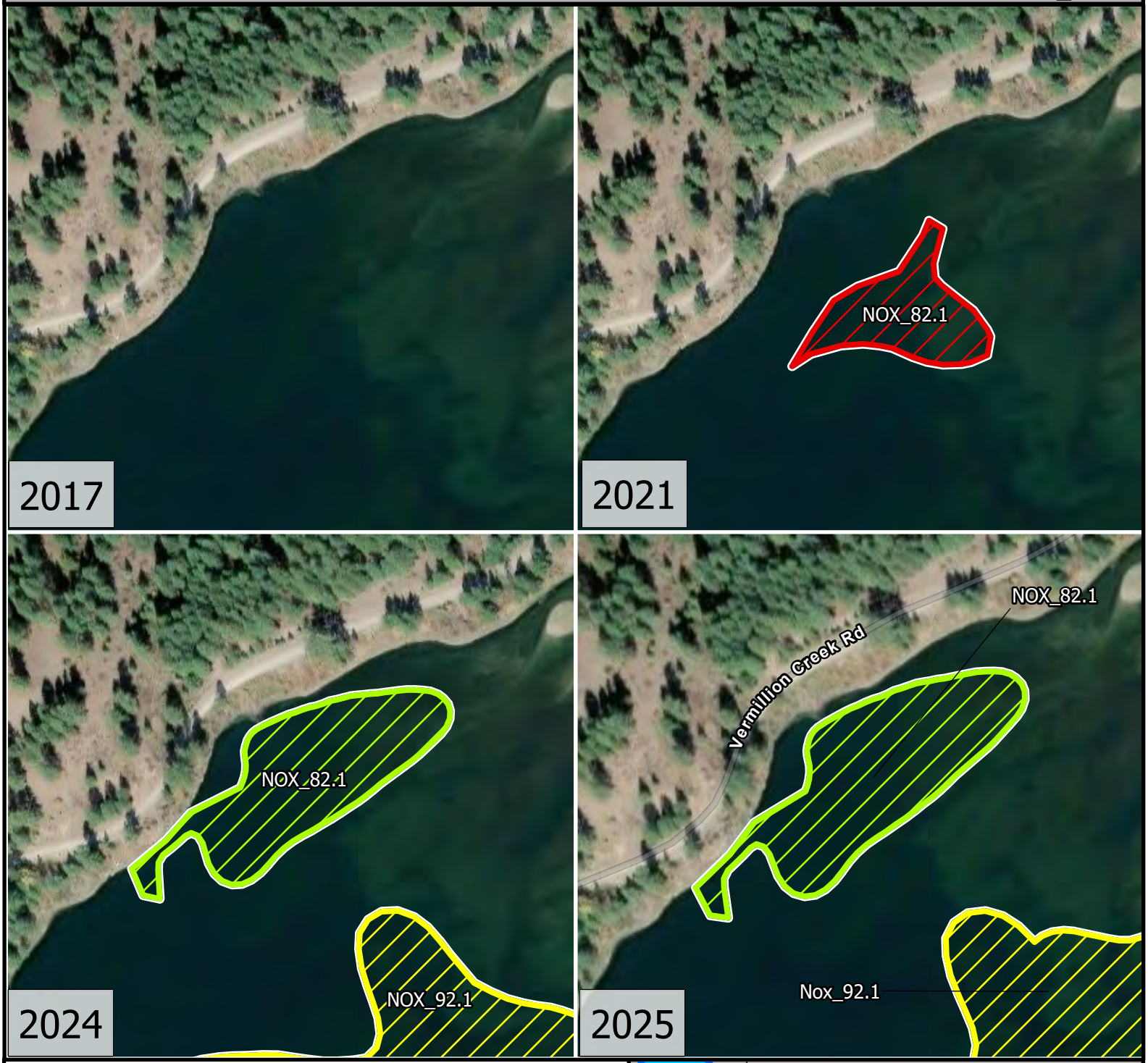

Eurasian Watermilfoil Density

- 0 - 0% - No EWM
- 1 - 1%-20%
- 2 - 21-40%
- 3 - 41-60%
- 4 - 61-80%
- 5 - 81-100%

N

Map Produced by: AIS Bureau
2025ReservoirWideNoxonCabinetGorge_2.0.aprx

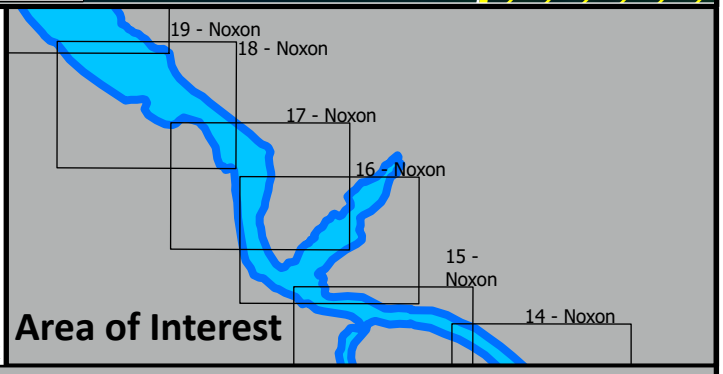

Administrative boundaries and FWP sampling data from Montana Fish, Wildlife & Parks, Helena, MT. Background Imagery from ESRI

0 45 90
Yards

Eurasian watermilfoil bed surveys among years

MONTANA**FWP**

Delineation and density estimates of beds of Eurasian watermilfoil (Myriophyllum spicatum)

Plot ID: Nox_83.1

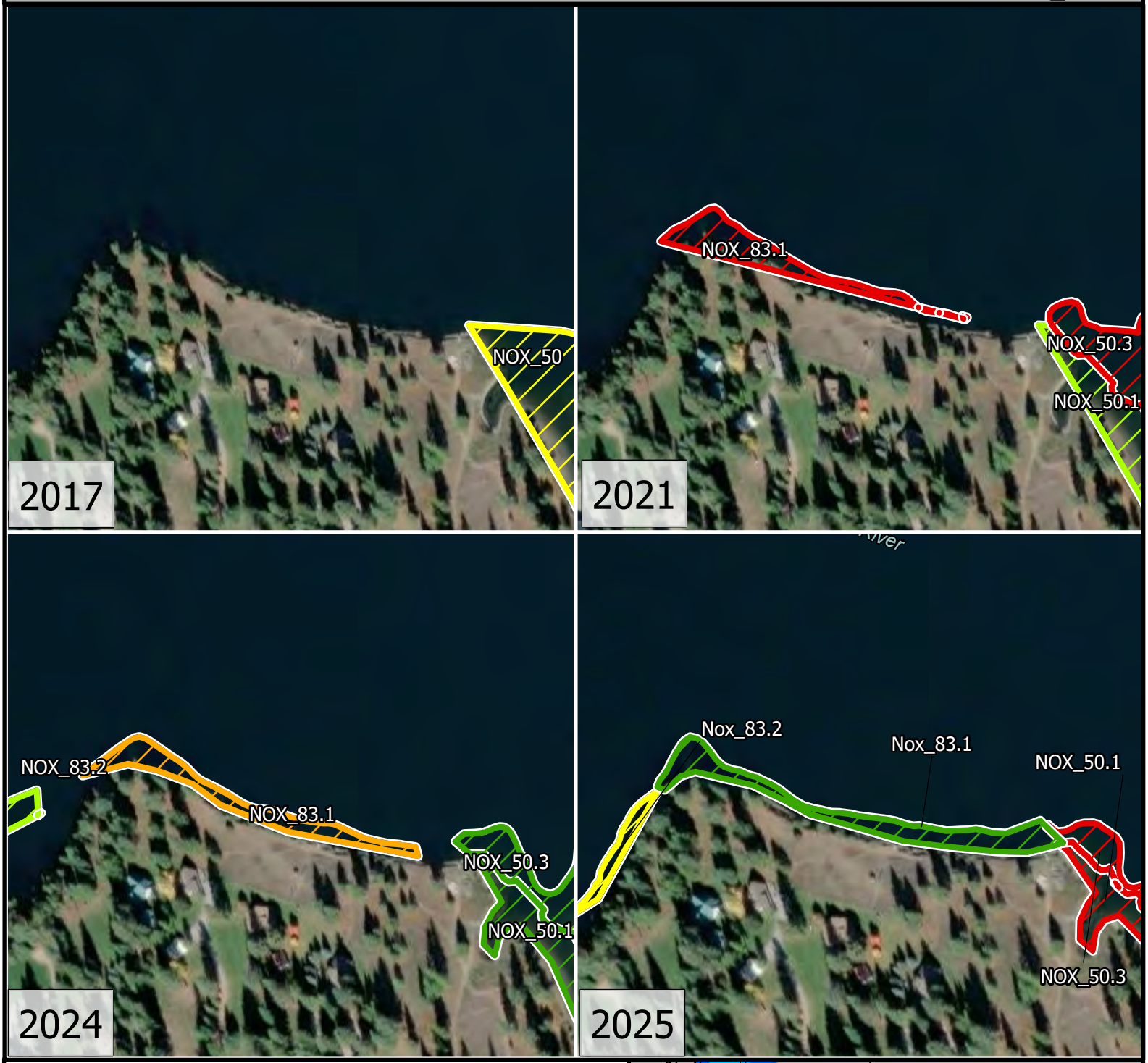

Eurasian Watermilfoil Density

- 0 - 0% - No EWM
- 1 - 1%-20%
- 2 - 21-40%
- 3 - 41-60%
- 4 - 61-80%
- 5 - 81-100%

N

Map Produced by: AIS Bureau
2025ReservoirWideNoxonCabinetGorge_2.0.aprx

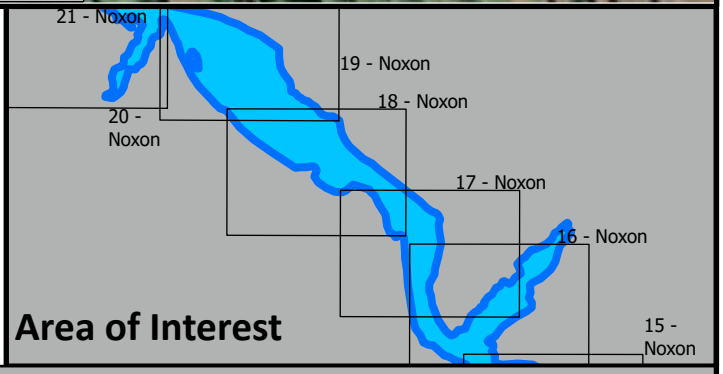

Administrative boundaries and FWP sampling data from Montana Fish, Wildlife & Parks, Helena, MT. Background Imagery from ESRI

0 55 110
Yards

Eurasian watermilfoil bed surveys among years

MONTANA**FWP**

Delineation and density estimates of beds of Eurasian watermilfoil (Myriophyllum spicatum)

Plot ID: Nox_83.2

Eurasian Watermilfoil Density

- 0 - 0% - No EWM
- 1 - 1%-20%
- 2 - 21-40%
- 3 - 41-60%
- 4 - 61-80%
- 5 - 81-100%

N

Map Produced by: AIS Bureau
2025ReservoirWideNoxonCabinetGorge_2.0.aprx

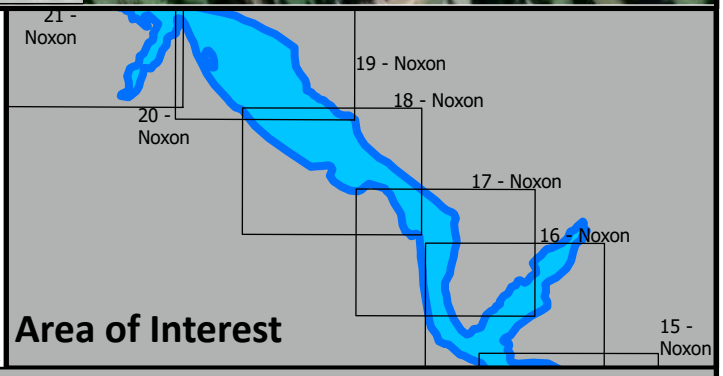

Administrative boundaries and FWP sampling data from Montana Fish, Wildlife & Parks, Helena, MT. Background Imagery from ESRI

0 35 70
Yards

Eurasian watermilfoil bed surveys among years

MONTANA**FWP**

Delineation and density estimates of beds of Eurasian watermilfoil (Myriophyllum spicatum)

Plot ID: Nox_83.3

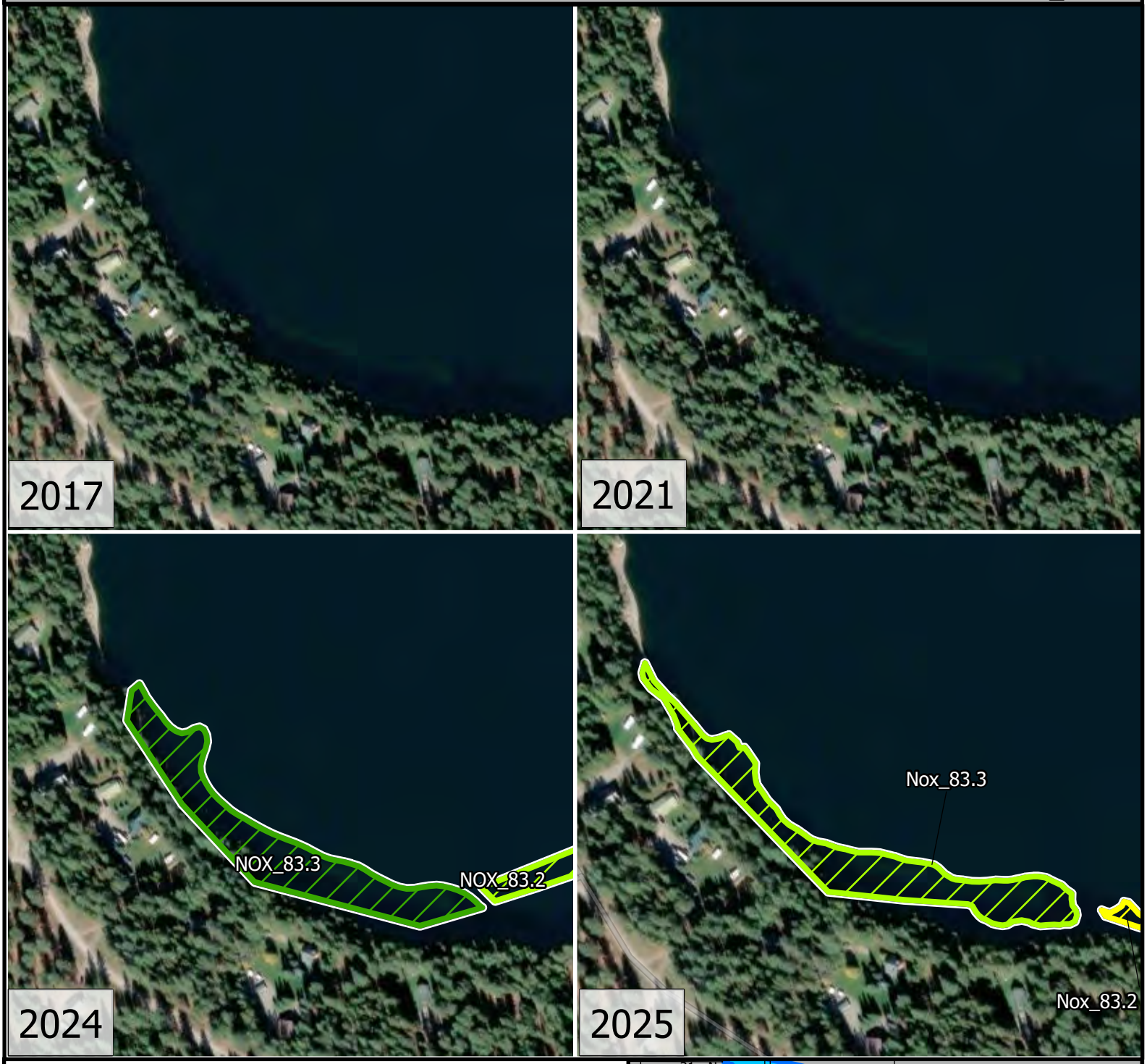

Eurasian Watermilfoil Density

- 0 - 0% - No EWM
- 1 - 1%-20%
- 2 - 21-40%
- 3 - 41-60%
- 4 - 61-80%
- 5 - 81-100%

N

Map Produced by: AIS Bureau
2025ReservoirWideNoxonCabinetGorge_2.0.aprx

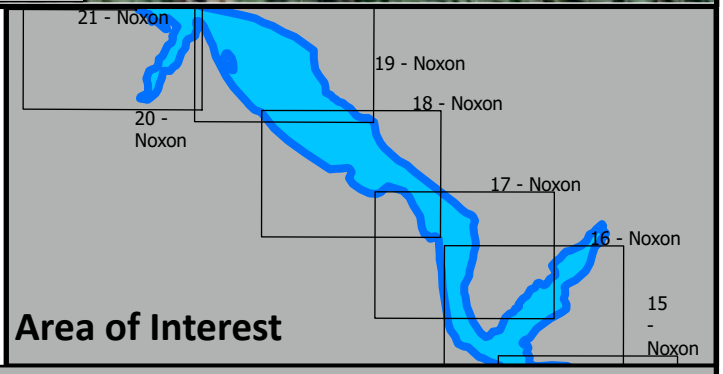

Administrative boundaries and FWP sampling data from Montana Fish, Wildlife & Parks, Helena, MT. Background Imagery from ESRI

0 70 140
Yards

Eurasian watermilfoil bed surveys among years

MONTANA**FWP**

Delineation and density estimates of beds of Eurasian watermilfoil (Myriophyllum spicatum)

Plot ID: Nox_83.4

Eurasian Watermilfoil Density

- 0 - 0% - No EWM
- 1 - 1%-20%
- 2 - 21-40%
- 3 - 41-60%
- 4 - 61-80%
- 5 - 81-100%

N

Map Produced by: AIS Bureau
2025ReservoirWideNoxonCabinetGorge_2.0.aprx

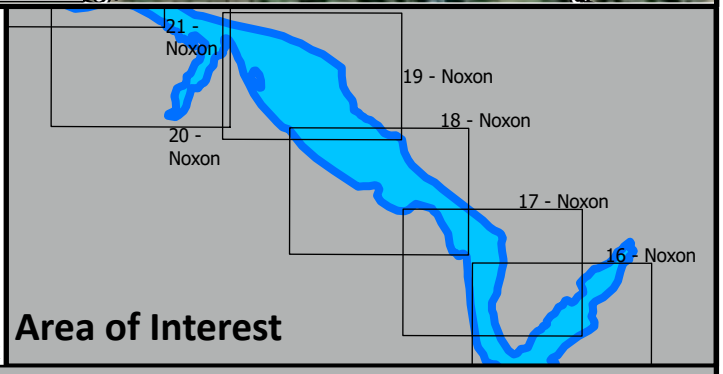

Administrative boundaries and FWP sampling data from Montana Fish, Wildlife & Parks, Helena, MT. Background Imagery from ESRI

0 80 160
Yards

Eurasian watermilfoil bed surveys among years

MONTANA**FWP**

Delineation and density estimates of beds of Eurasian watermilfoil (Myriophyllum spicatum)

Plot ID: NOX_84.1a

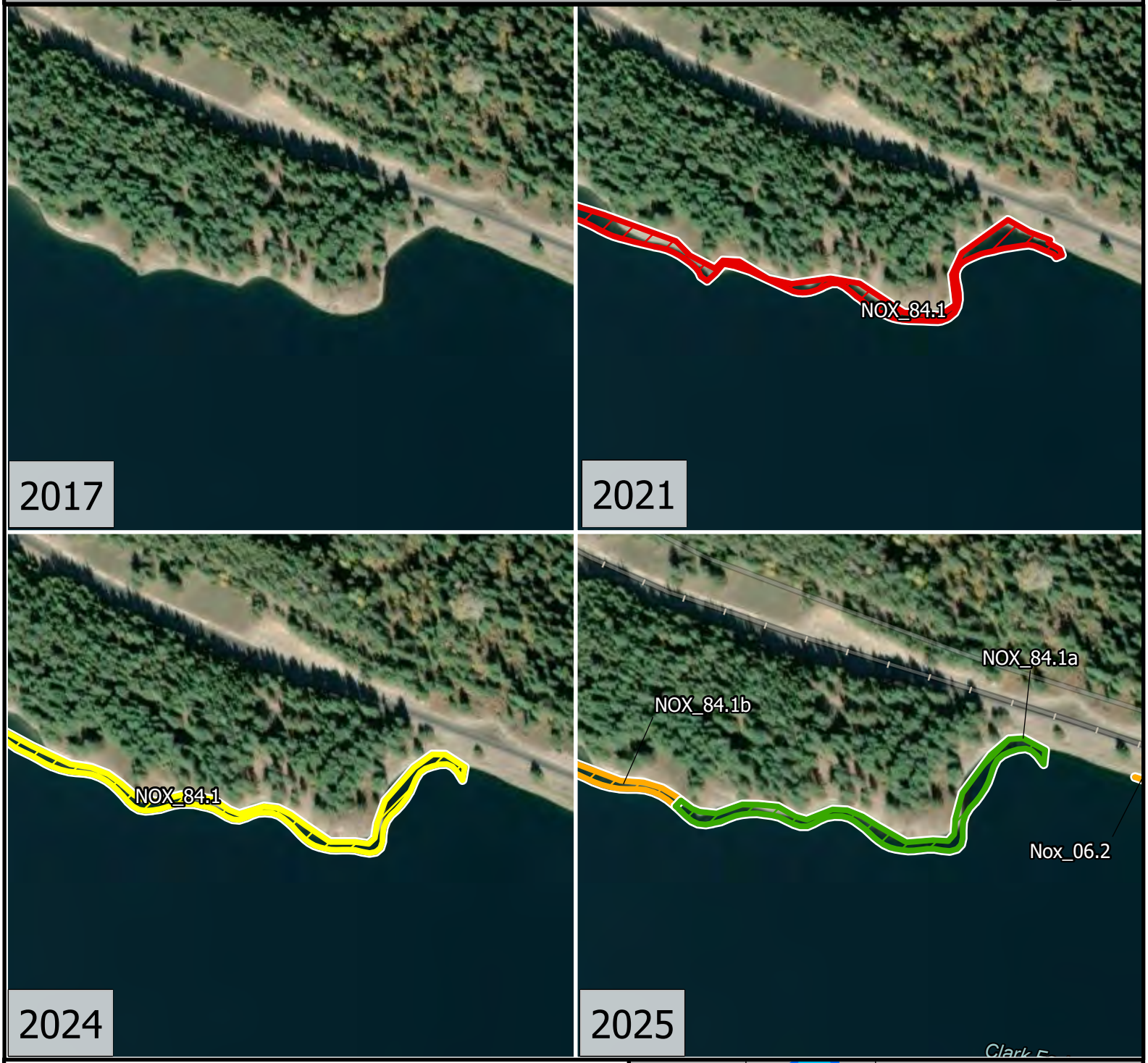

Eurasian Watermilfoil Density

- 0 - 0% - No EWM
- 1 - 1%-20%
- 2 - 21-40%
- 3 - 41-60%
- 4 - 61-80%
- 5 - 81-100%

N

Map Produced by: AIS Bureau
2025ReservoirWideNoxonCabinetGorge_2.0.aprx

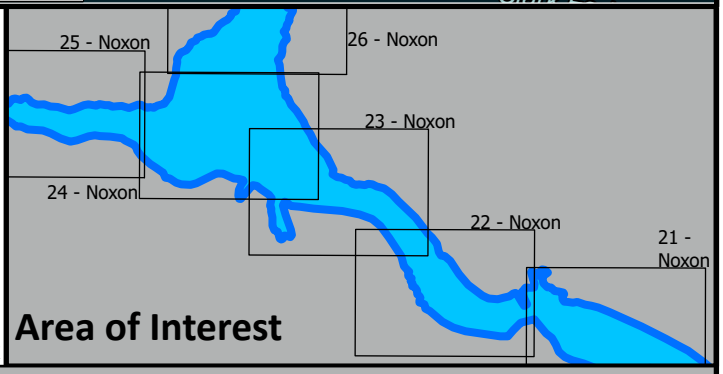

Administrative boundaries and FWP sampling data from Montana Fish, Wildlife & Parks, Helena, MT. Background Imagery from ESRI

0 70 140
Yards

Eurasian watermilfoil bed surveys among years

MONTANA**FWP**

Delineation and density estimates of beds of Eurasian watermilfoil (Myriophyllum spicatum)

Plot ID: NOX_84.1b

Eurasian Watermilfoil Density

- 0 - 0% - No EWM
- 1 - 1%-20%
- 2 - 21-40%
- 3 - 41-60%
- 4 - 61-80%
- 5 - 81-100%

N

Map Produced by: AIS Bureau
2025ReservoirWideNoxonCabinetGorge_2.0.aprx

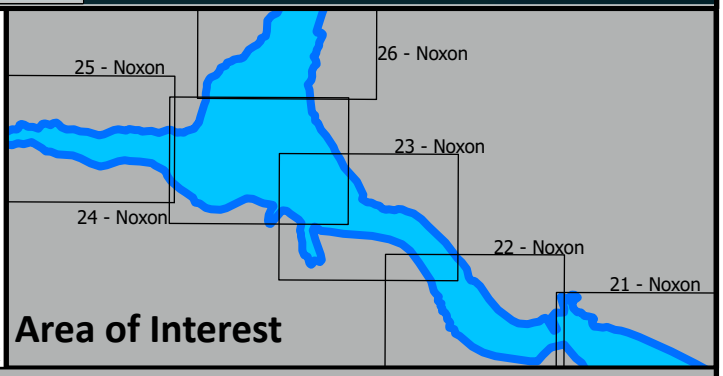

Administrative boundaries and FWP sampling data from Montana Fish, Wildlife & Parks, Helena, MT. Background Imagery from ESRI

0 140 280
Yards

Eurasian watermilfoil bed surveys among years

MONTANA**FWP**

Delineation and density estimates of beds of Eurasian watermilfoil (Myriophyllum spicatum)

Plot ID: NOX_85.1

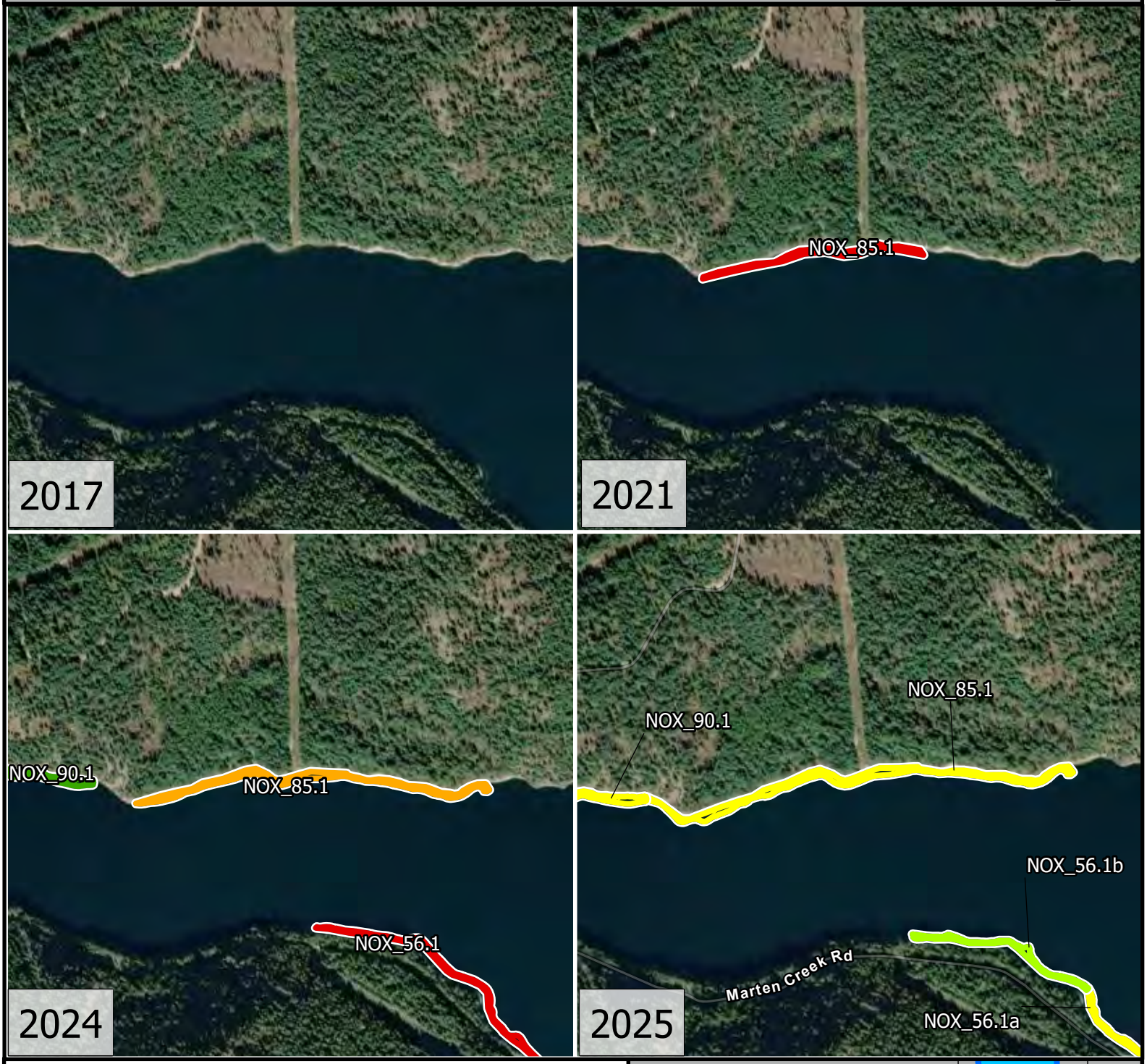

Eurasian Watermilfoil Density

- 0 - 0% - No EWM
- 1 - 1%-20%
- 2 - 21-40%
- 3 - 41-60%
- 4 - 61-80%
- 5 - 81-100%

N

Map Produced by: AIS Bureau
2025ReservoirWideNoxonCabinetGorge_2.0.aprx

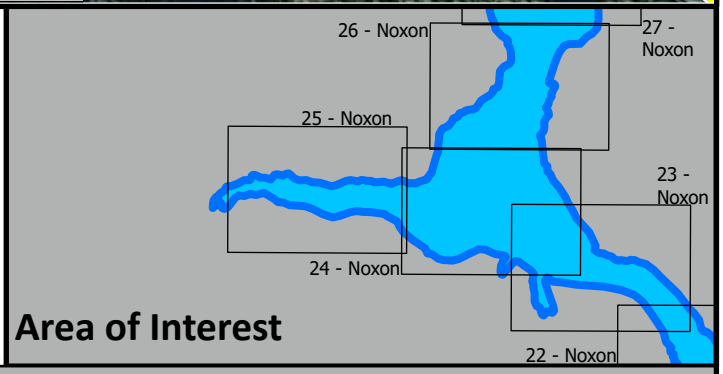

Administrative boundaries and FWP sampling data from Montana Fish, Wildlife & Parks, Helena, MT. Background Imagery from ESRI

0 230 460
Yards

Eurasian watermilfoil bed surveys among years

MONTANA**FWP**

Delineation and density estimates of beds of Eurasian watermilfoil (Myriophyllum spicatum)

Plot ID: Nox_86.1

Eurasian Watermilfoil Density

- 0 - 0% - No EWM
- 1 - 1%-20%
- 2 - 21-40%
- 3 - 41-60%
- 4 - 61-80%
- 5 - 81-100%

N

Map Produced by: AIS Bureau
2025ReservoirWideNoxonCabinetGorge_2.0.aprx

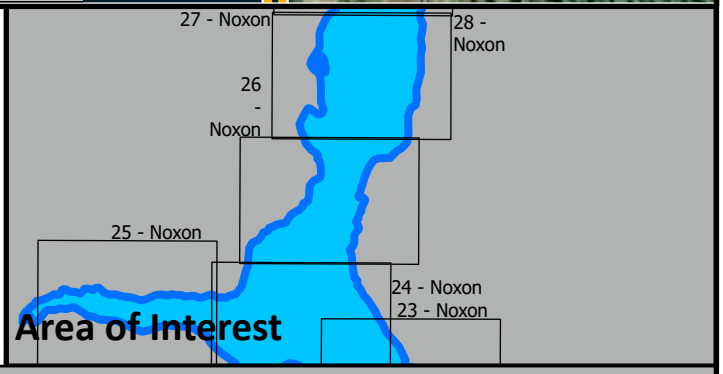

Administrative boundaries and FWP sampling data from Montana Fish, Wildlife & Parks, Helena, MT. Background Imagery from ESRI

0 115 230
Yards

Eurasian watermilfoil bed surveys among years

MONTANA**FWP**

Delineation and density estimates of beds of Eurasian watermilfoil (Myriophyllum spicatum)

Plot ID: Nox_86.2

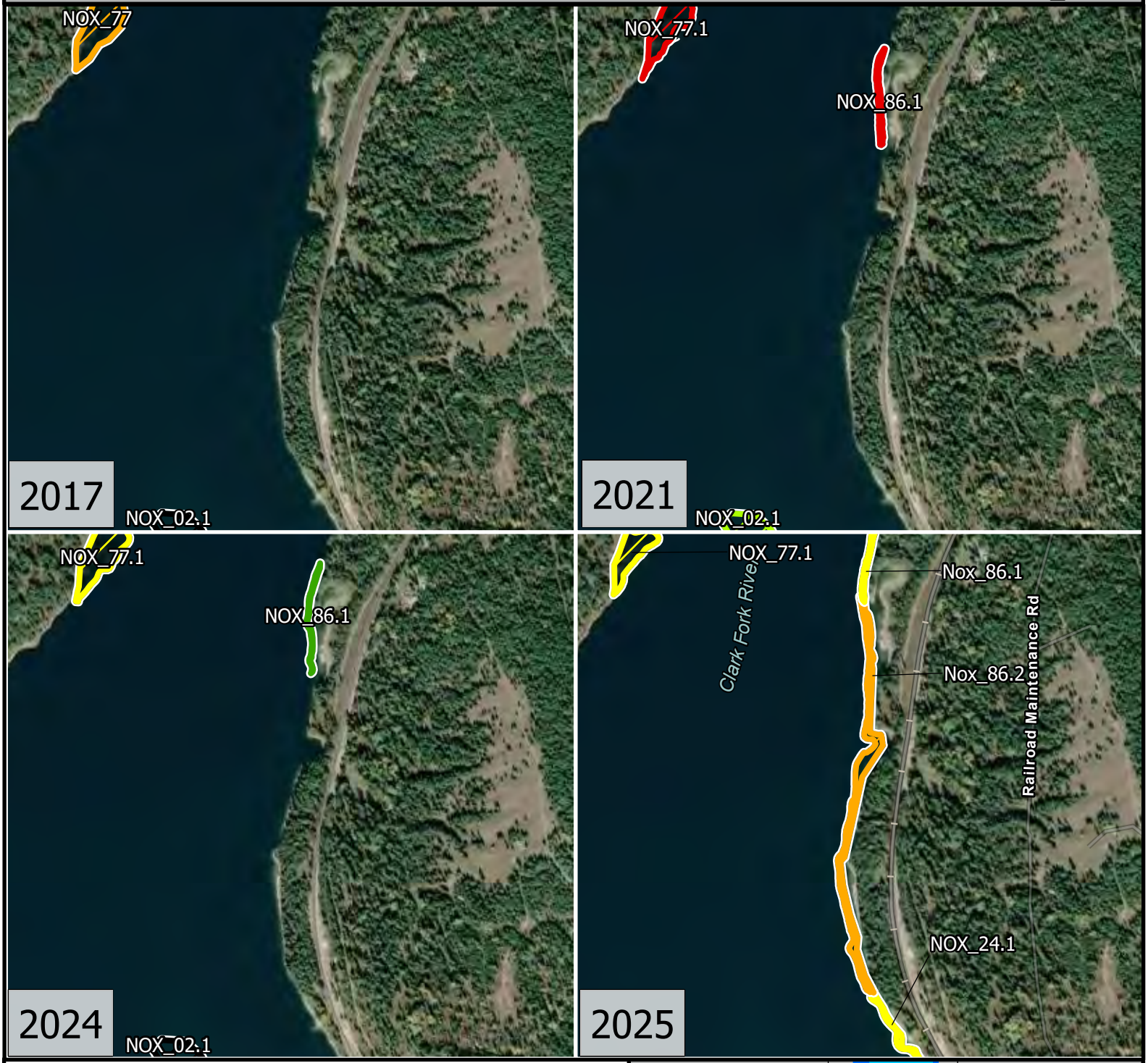

Eurasian Watermilfoil Density

- 0 - 0% - No EWM
- 1 - 1%-20%
- 2 - 21-40%
- 3 - 41-60%
- 4 - 61-80%
- 5 - 81-100%

N

Map Produced by: AIS Bureau
2025ReservoirWideNoxonCabinetGorge_2.0.aprx

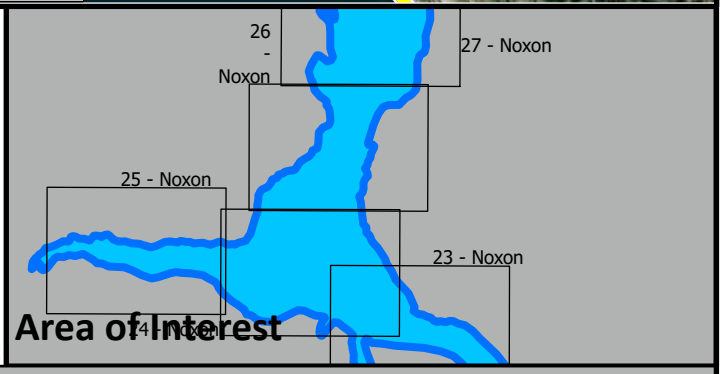

Administrative boundaries and FWP sampling data from Montana Fish, Wildlife & Parks, Helena, MT. Background Imagery from ESRI

0 230 460
Yards

Eurasian watermilfoil bed surveys among years

MONTANA**FWP**

Delineation and density estimates of beds of Eurasian watermilfoil (Myriophyllum spicatum)

Plot ID: Nox_86.3

Eurasian Watermilfoil Density

- 0 - 0% - No EWM
- 1 - 1%-20%
- 2 - 21-40%
- 3 - 41-60%
- 4 - 61-80%
- 5 - 81-100%

N

Map Produced by: AIS Bureau
2025ReservoirWideNoxonCabinetGorge_2.0.aprx

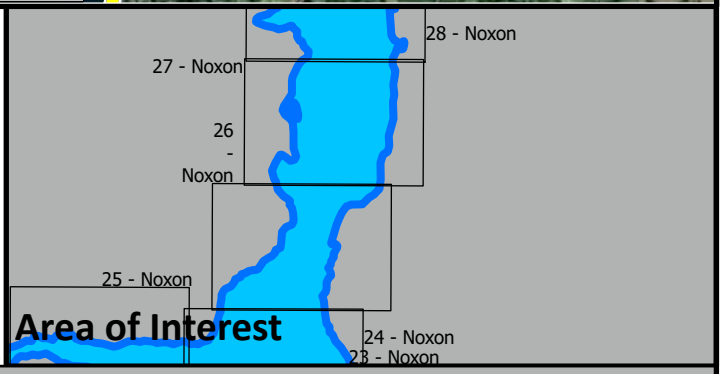

Administrative boundaries and FWP sampling data from Montana Fish, Wildlife & Parks, Helena, MT. Background Imagery from ESRI

0 185 370
Yards

Eurasian watermilfoil bed surveys among years

MONTANA**FWP**

Delineation and density estimates of beds of Eurasian watermilfoil (Myriophyllum spicatum)

Plot ID: Nox_86.4

Eurasian Watermilfoil Density

- 0 - 0% - No EWM
- 1 - 1%-20%
- 2 - 21-40%
- 3 - 41-60%
- 4 - 61-80%
- 5 - 81-100%

N

Map Produced by: AIS Bureau
2025ReservoirWideNoxonCabinetGorge_2.0.aprx

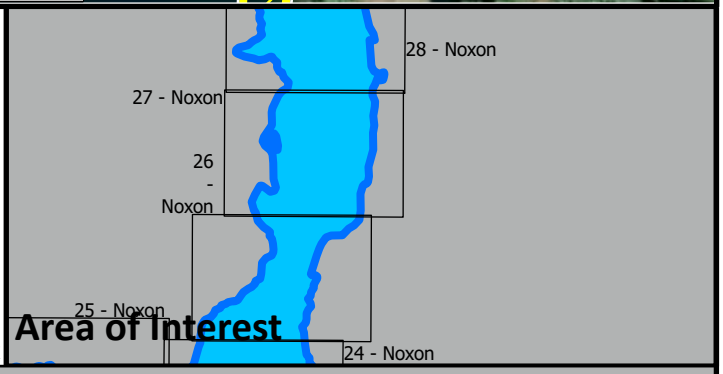

Administrative boundaries and FWP sampling data from Montana Fish, Wildlife & Parks, Helena, MT. Background Imagery from ESRI

0 35 70
Yards

Eurasian watermilfoil bed surveys among years

MONTANA**FWP**

Delineation and density estimates of beds of Eurasian watermilfoil (Myriophyllum spicatum)

Plot ID: NOX_87.1

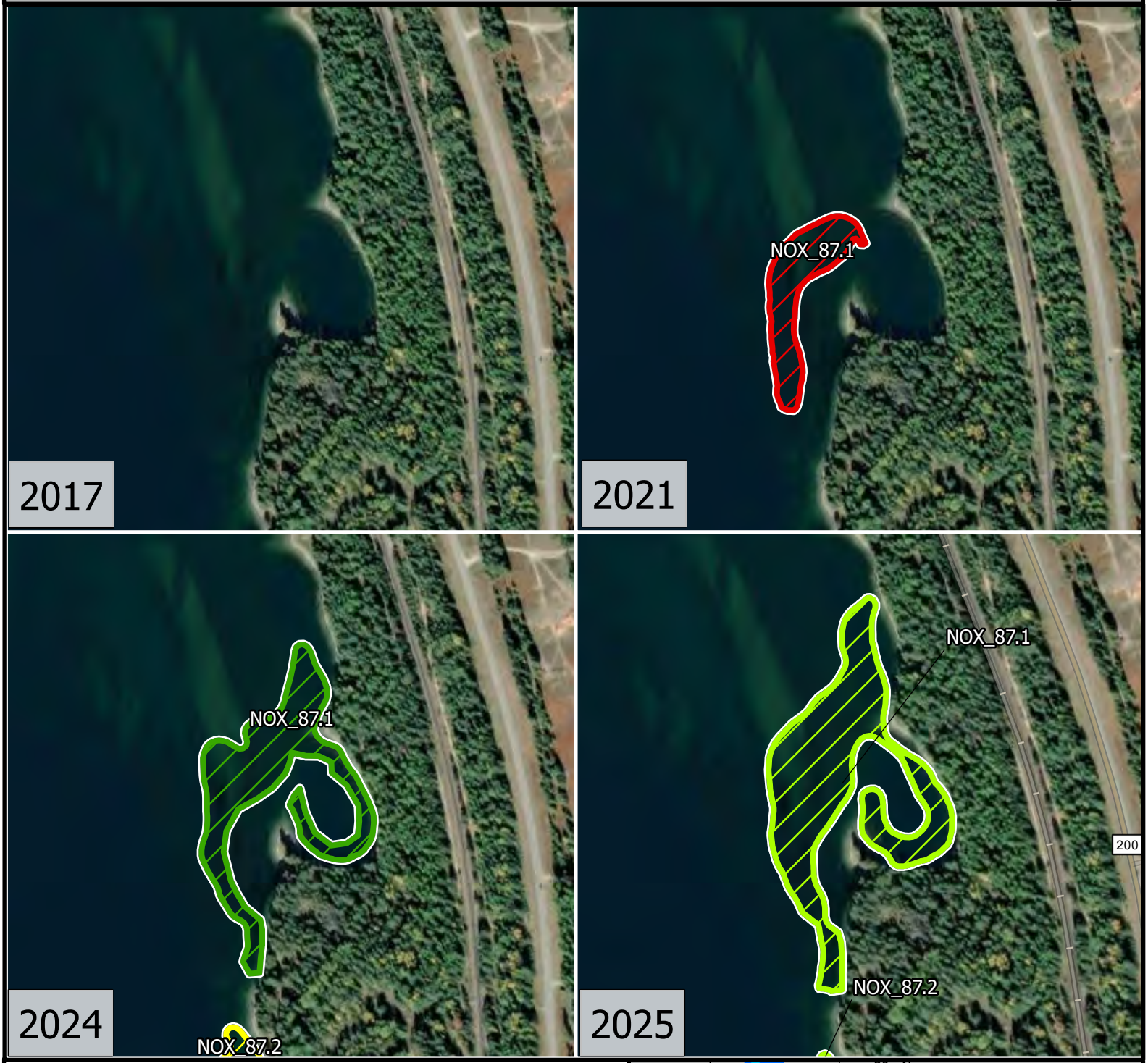

Eurasian Watermilfoil Density

- 0 - 0% - No EWM
- 1 - 1%-20%
- 2 - 21-40%
- 3 - 41-60%
- 4 - 61-80%
- 5 - 81-100%

N

Map Produced by: AIS Bureau
2025ReservoirWideNoxonCabinetGorge_2.0.aprx

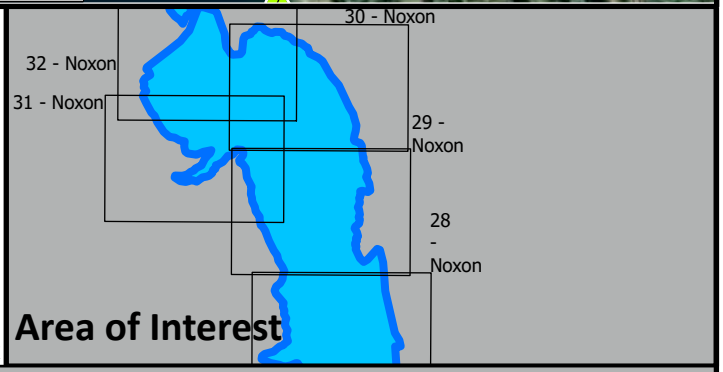

Administrative boundaries and FWP sampling data from Montana Fish, Wildlife & Parks, Helena, MT. Background Imagery from ESRI

0 115 230
Yards

Eurasian watermilfoil bed surveys among years

MONTANA**FWP**

Delineation and density estimates of beds of Eurasian watermilfoil (Myriophyllum spicatum)

Plot ID: NOX_87.2

Eurasian Watermilfoil Density

- 0 - 0% - No EWM
- 1 - 1%-20%
- 2 - 21-40%
- 3 - 41-60%
- 4 - 61-80%
- 5 - 81-100%

N

Map Produced by: AIS Bureau
2025ReservoirWideNoxonCabinetGorge_2.0.aprx

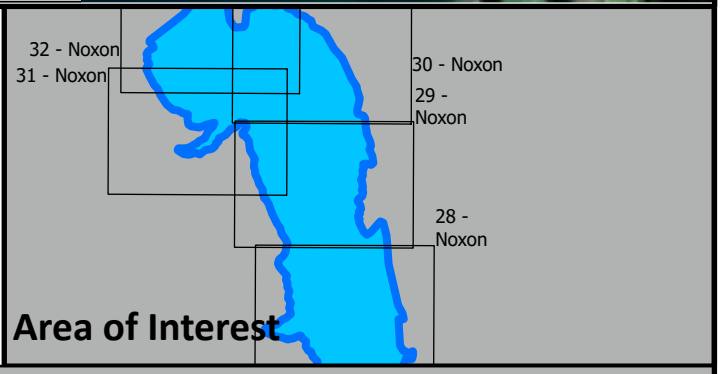

Administrative boundaries and FWP sampling data from Montana Fish, Wildlife & Parks, Helena, MT. Background Imagery from ESRI

0 20 40
Yards

Eurasian watermilfoil bed surveys among years

MONTANA**FWP**

Delineation and density estimates of beds of Eurasian watermilfoil (Myriophyllum spicatum)

Plot ID: Nox_88.1a

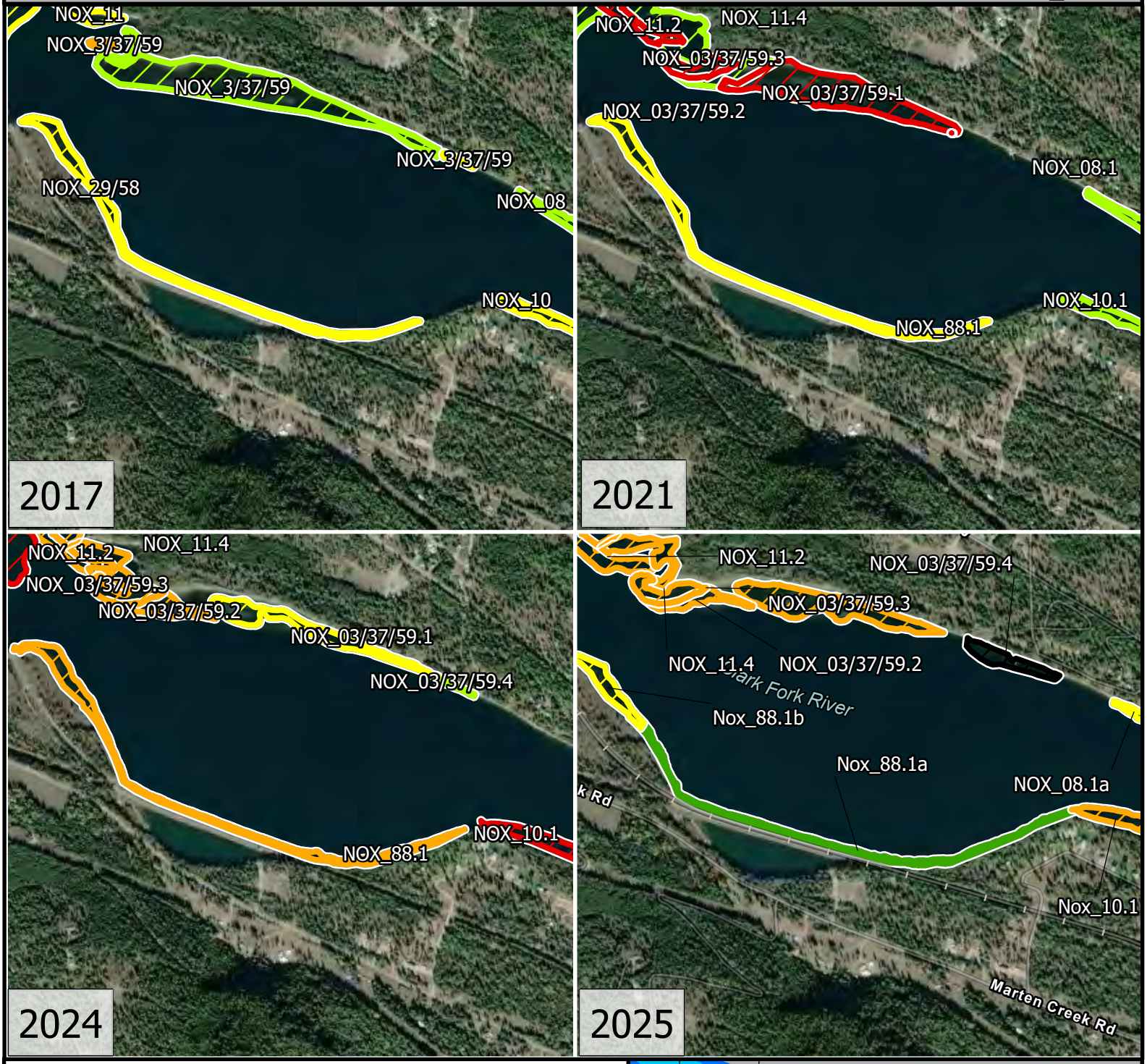

Eurasian Watermilfoil Density

- 0 - 0% - No EWM
- 1 - 1%-20%
- 2 - 21-40%
- 3 - 41-60%
- 4 - 61-80%
- 5 - 81-100%

N

Map Produced by: AIS Bureau
2025ReservoirWideNoxonCabinetGorge_2.0.aprx

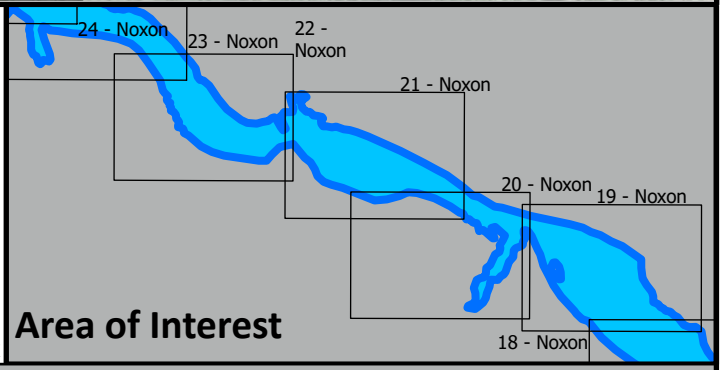

Administrative boundaries and FWP sampling data from Montana Fish, Wildlife & Parks, Helena, MT. Background Imagery from ESRI

0 300 600
Yards

Eurasian watermilfoil bed surveys among years

MONTANA**FWP**

Delineation and density estimates of beds of Eurasian watermilfoil (Myriophyllum spicatum)

Plot ID: Nox_88.1b

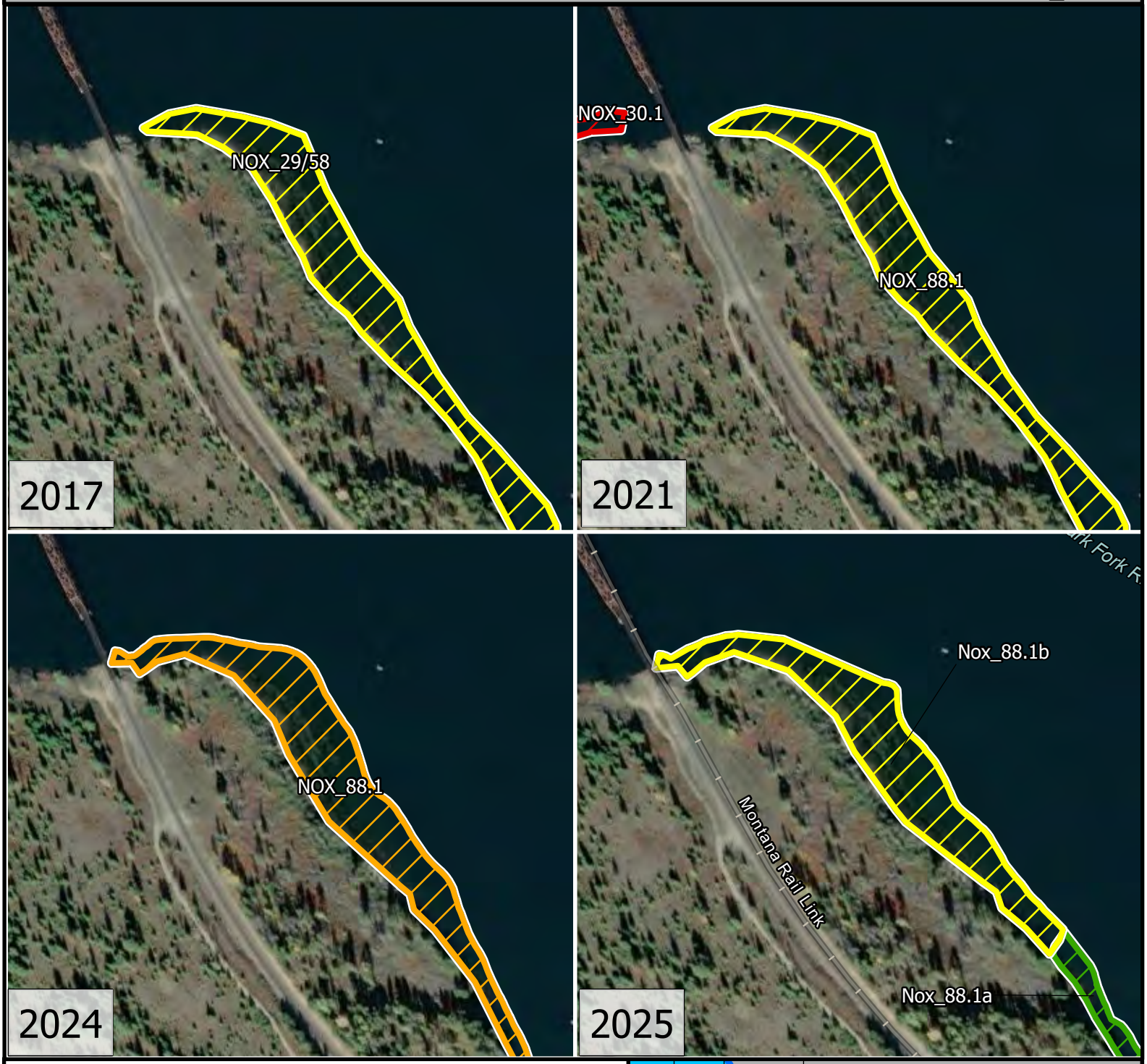

Eurasian Watermilfoil Density

- 0 - 0% - No EWM
- 1 - 1%-20%
- 2 - 21-40%
- 3 - 41-60%
- 4 - 61-80%
- 5 - 81-100%

N

Map Produced by: AIS Bureau
2025ReservoirWideNoxonCabinetGorge_2.0.aprx

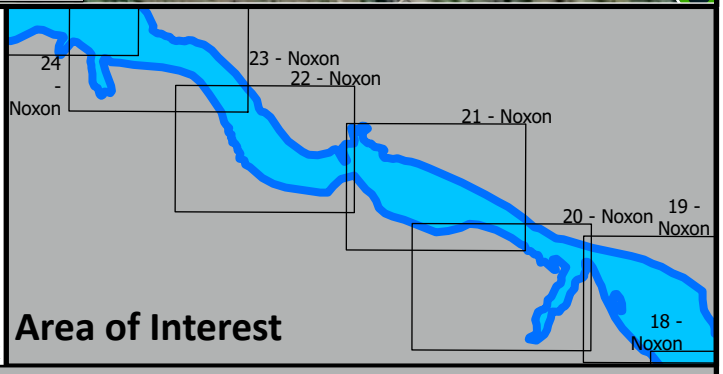

Administrative boundaries and FWP sampling data from Montana Fish, Wildlife & Parks, Helena, MT. Background Imagery from ESRI

0 70 140
Yards

Eurasian watermilfoil bed surveys among years

MONTANA**FWP**

Delineation and density estimates of beds of Eurasian watermilfoil (Myriophyllum spicatum)

Plot ID: NOX_89.1

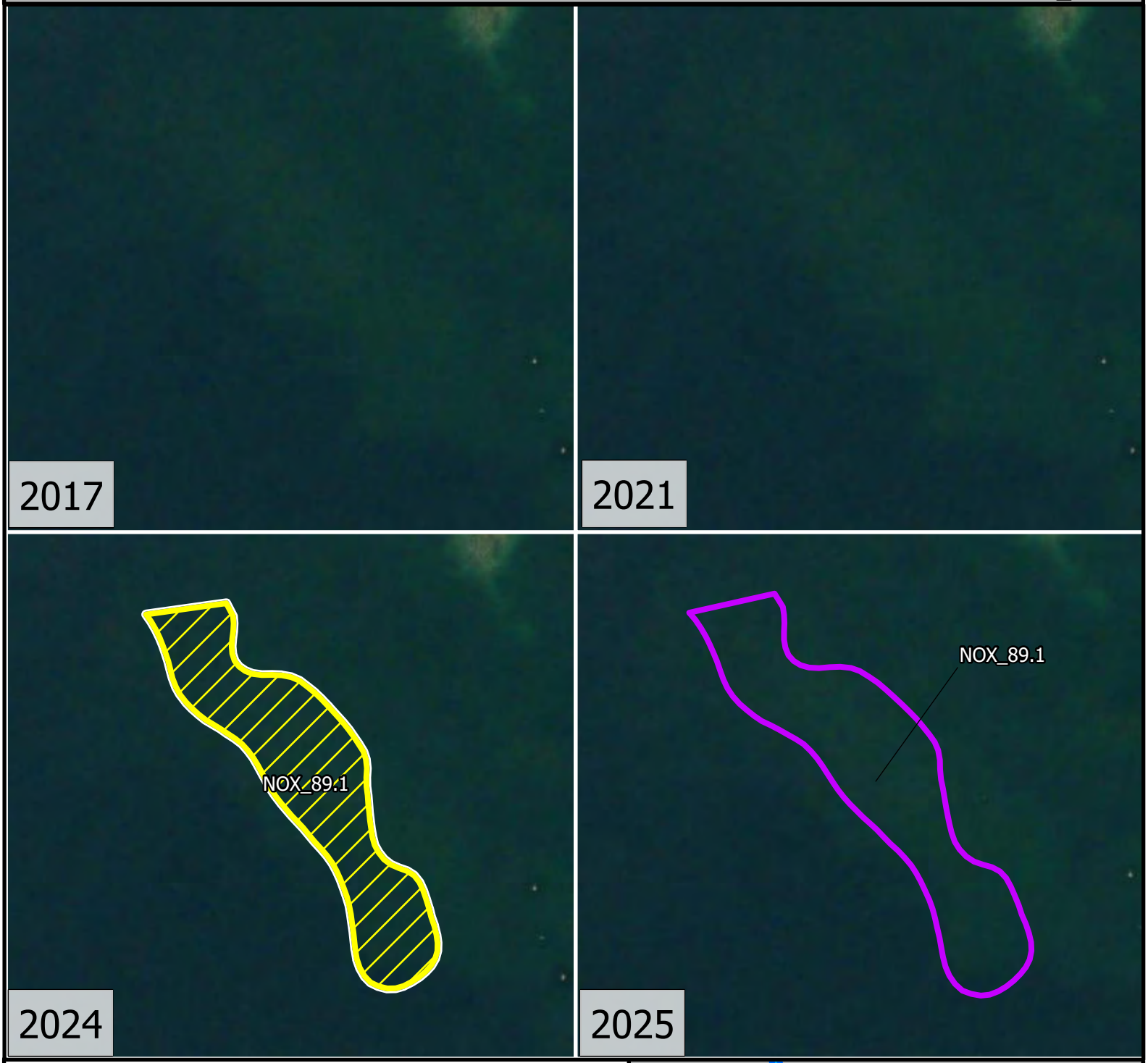

Eurasian Watermilfoil Density

- 0 - 0% - No EWM
- 1 - 1%-20%
- 2 - 21-40%
- 3 - 41-60%
- 4 - 61-80%
- 5 - 81-100%

N

Map Produced by: AIS Bureau
2025ReservoirWideNoxonCabinetGorge_2.0.aprx

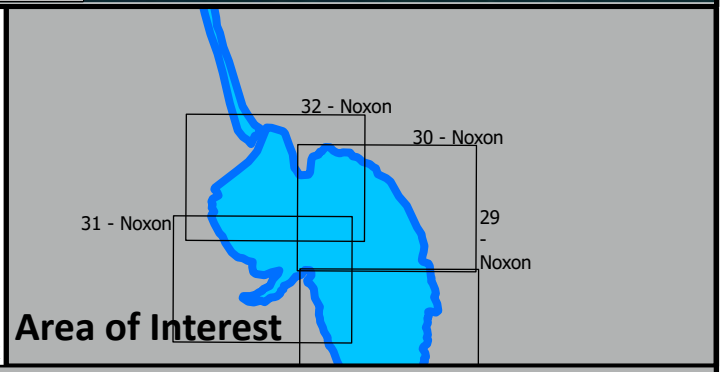

Administrative boundaries and FWP sampling data from Montana Fish, Wildlife & Parks, Helena, MT. Background Imagery from ESRI

0 55 110
Yards

Eurasian watermilfoil bed surveys among years

MONTANA**FWP**

Delineation and density estimates of beds of Eurasian watermilfoil (Myriophyllum spicatum)

Plot ID: NOX_90.1

Eurasian Watermilfoil Density

- 0 - 0% - No EWM
- 1 - 1%-20%
- 2 - 21-40%
- 3 - 41-60%
- 4 - 61-80%
- 5 - 81-100%

N

Map Produced by: AIS Bureau
2025ReservoirWideNoxonCabinetGorge_2.0.aprx

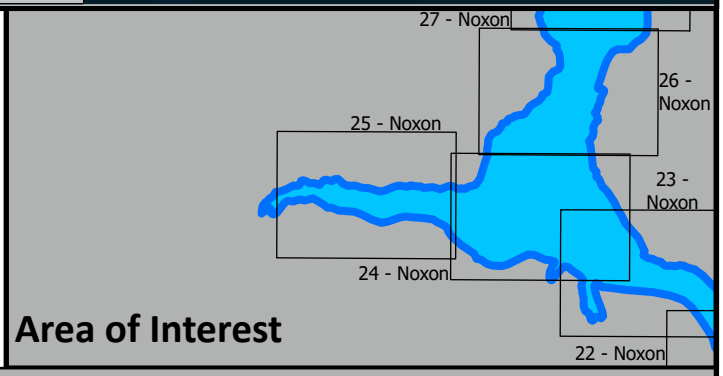

Administrative boundaries and FWP sampling data from Montana Fish, Wildlife & Parks, Helena, MT. Background Imagery from ESRI

0 55 110
Yards

Eurasian watermilfoil bed surveys among years

MONTANA**FWP**

Delineation and density estimates of beds of Eurasian watermilfoil (Myriophyllum spicatum)

Plot ID: Nox_91.1

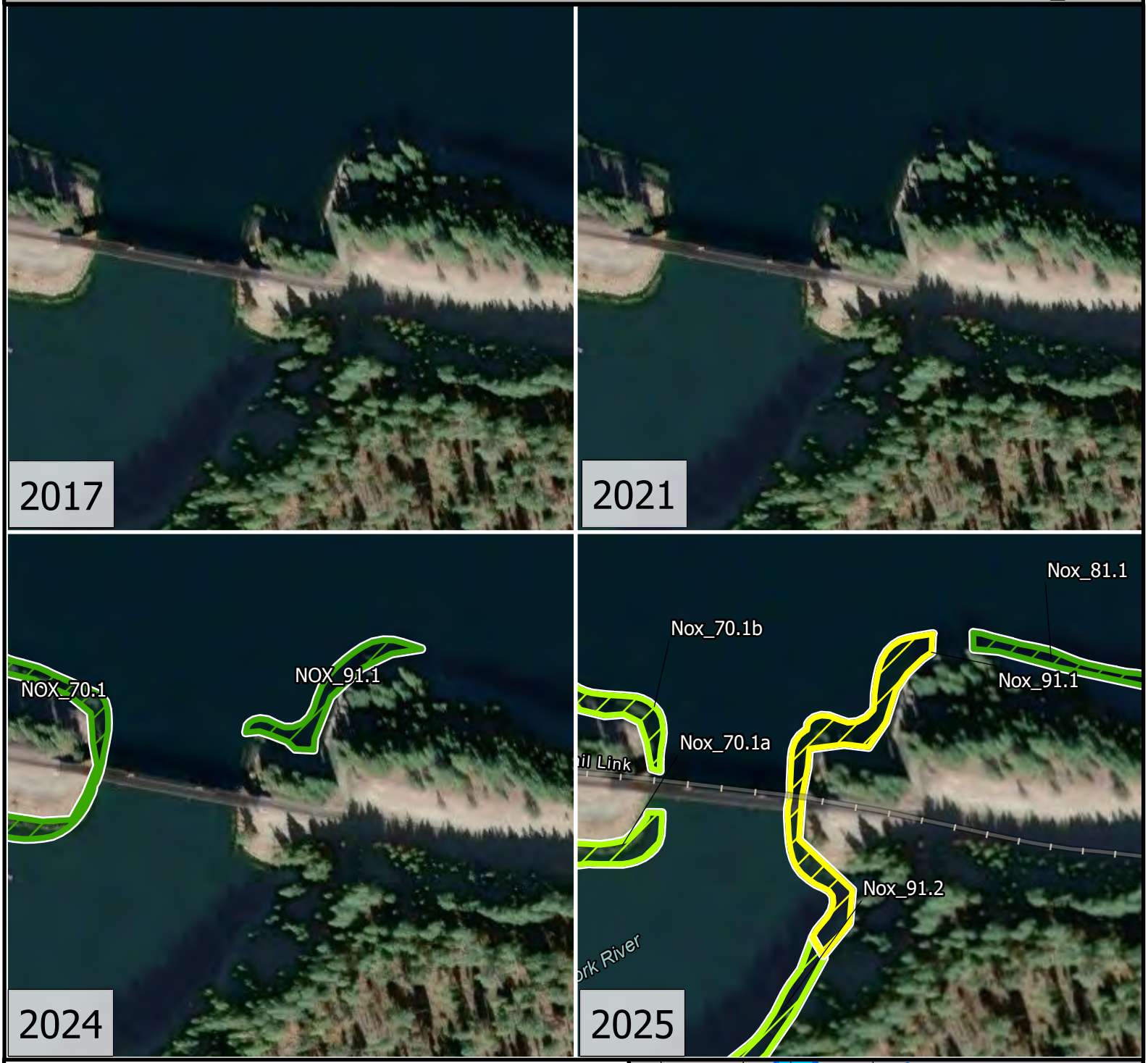

Eurasian Watermilfoil Density

- 0 - 0% - No EWM
- 1 - 1%-20%
- 2 - 21-40%
- 3 - 41-60%
- 4 - 61-80%
- 5 - 81-100%

N

Map Produced by: AIS Bureau
2025ReservoirWideNoxonCabinetGorge_2.0.aprx

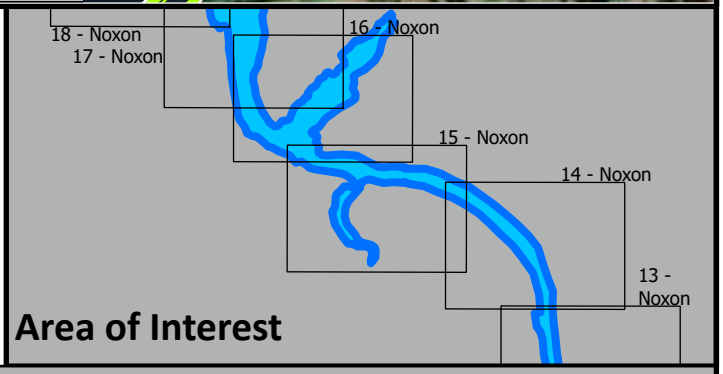

Administrative boundaries and FWP sampling data from Montana Fish, Wildlife & Parks, Helena, MT. Background Imagery from ESRI

0 45 90
Yards

Eurasian watermilfoil bed surveys among years

MONTANA**FWP**

Delineation and density estimates of beds of Eurasian watermilfoil (Myriophyllum spicatum)

Plot ID: Nox_91.2

Eurasian Watermilfoil Density

- 0 - 0% - No EWM
- 1 - 1%-20%
- 2 - 21-40%
- 3 - 41-60%
- 4 - 61-80%
- 5 - 81-100%

N

Map Produced by: AIS Bureau
2025ReservoirWideNoxonCabinetGorge_2.0.aprx

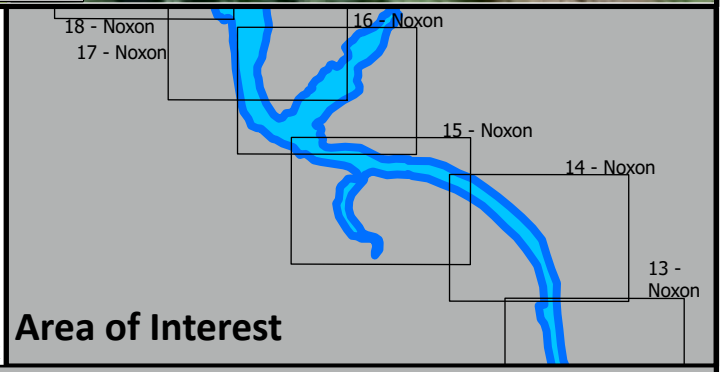

Administrative boundaries and FWP sampling data from Montana Fish, Wildlife & Parks, Helena, MT. Background Imagery from ESRI

0 20 40
Yards

Eurasian watermilfoil bed surveys among years

MONTANA**FWP**

Delineation and density estimates of beds of Eurasian watermilfoil (Myriophyllum spicatum)

Plot ID: Nox_91.3

Eurasian Watermilfoil Density

- 0 - 0% - No EWM
- 1 - 1%-20%
- 2 - 21-40%
- 3 - 41-60%
- 4 - 61-80%
- 5 - 81-100%

N

Map Produced by: AIS Bureau
2025ReservoirWideNoxonCabinetGorge_2.0.aprx

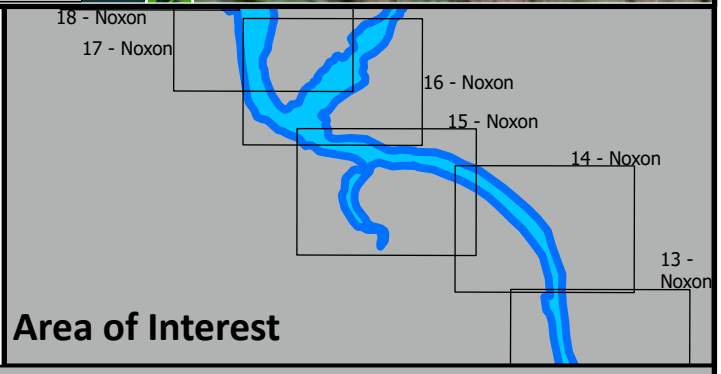

Administrative boundaries and FWP sampling data from Montana Fish, Wildlife & Parks, Helena, MT. Background Imagery from ESRI

0 35 70
Yards

Eurasian watermilfoil bed surveys among years

MONTANA**FWP**

Delineation and density estimates of beds of Eurasian watermilfoil (Myriophyllum spicatum)

Plot ID: Nox_91.4

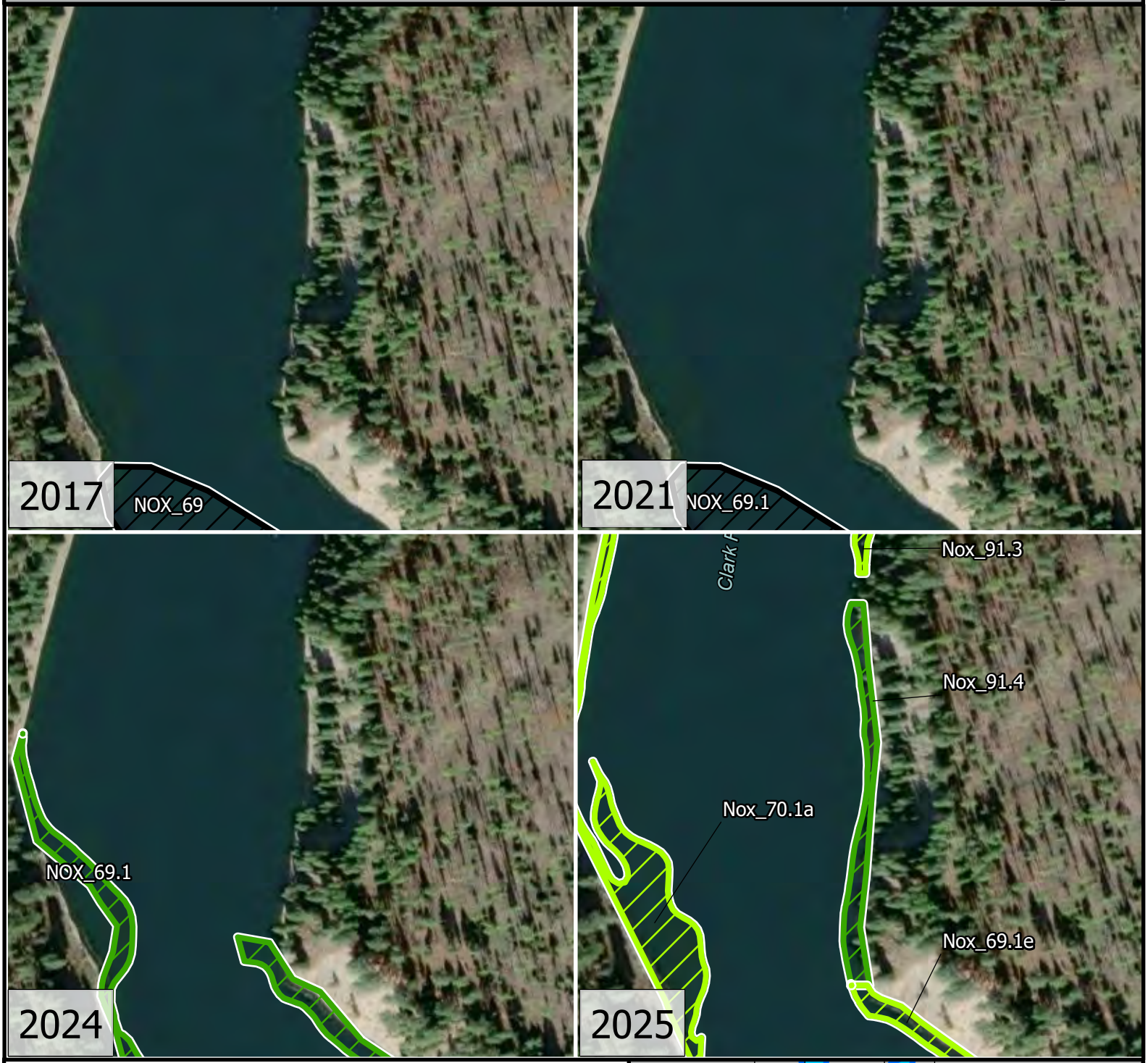

Eurasian Watermilfoil Density

- 0 - 0% - No EWM
- 1 - 1%-20%
- 2 - 21-40%
- 3 - 41-60%
- 4 - 61-80%
- 5 - 81-100%

N

Map Produced by: AIS Bureau
2025ReservoirWideNoxonCabinetGorge_2.0.aprx

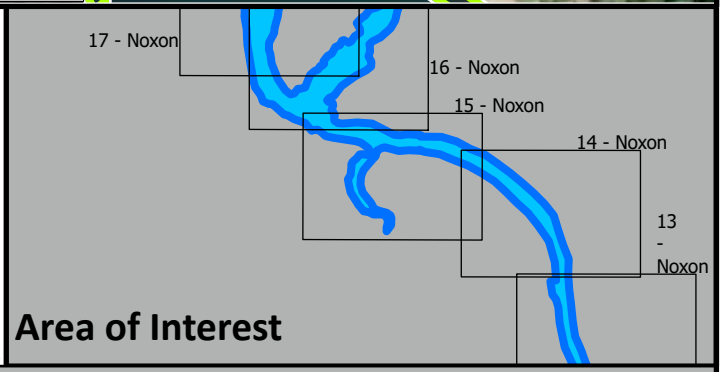

Administrative boundaries and FWP sampling data from Montana Fish, Wildlife & Parks, Helena, MT. Background Imagery from ESRI

0 55 110
Yards

Eurasian watermilfoil bed surveys among years

MONTANA**FWP**

Delineation and density estimates of beds of Eurasian watermilfoil (Myriophyllum spicatum)

Plot ID: Nox_92.1

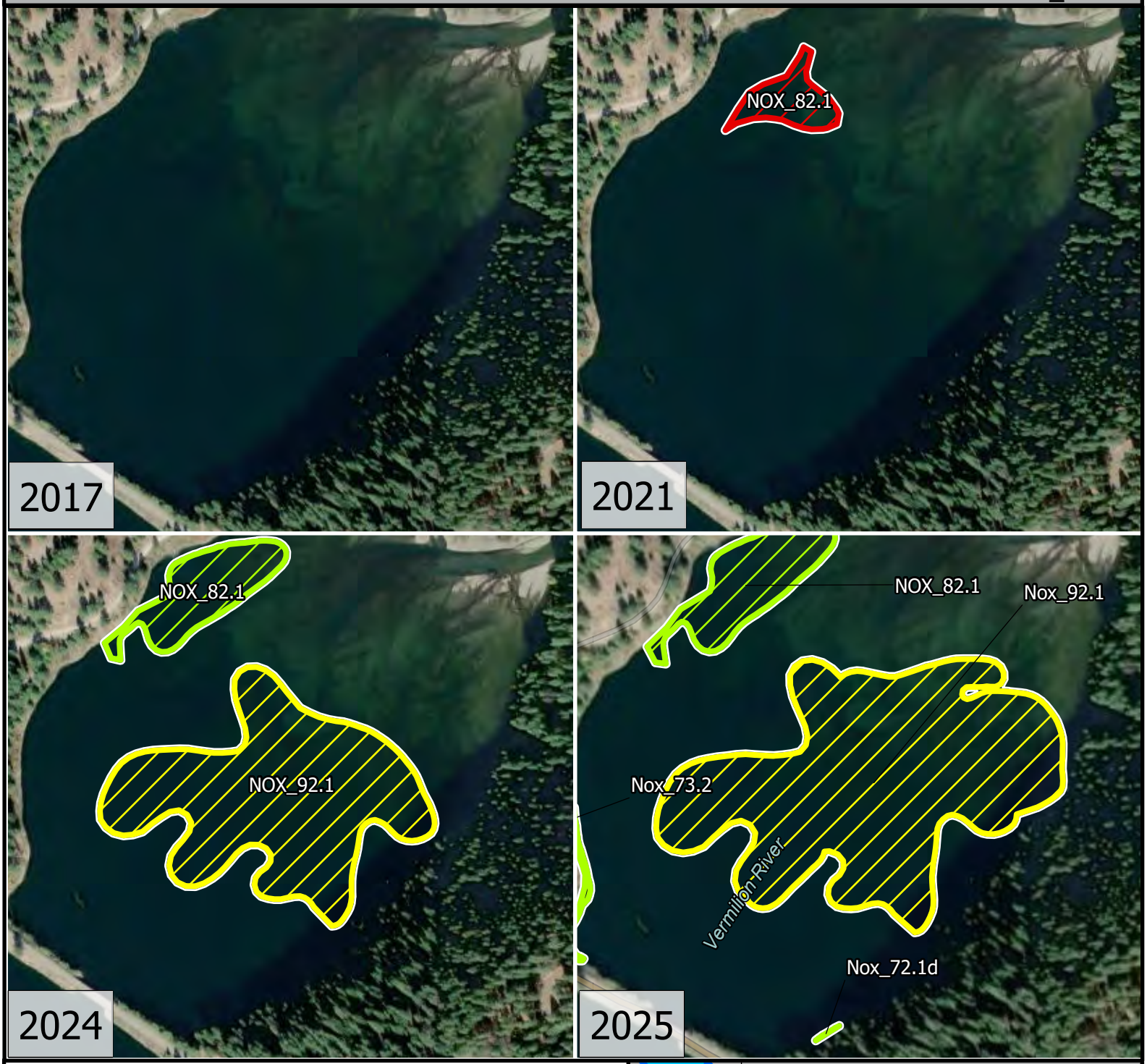

Eurasian Watermilfoil Density

- 0 - 0% - No EWM
- 1 - 1%-20%
- 2 - 21-40%
- 3 - 41-60%
- 4 - 61-80%
- 5 - 81-100%

N

Map Produced by: AIS Bureau
2025ReservoirWideNoxonCabinetGorge_2.0.aprx

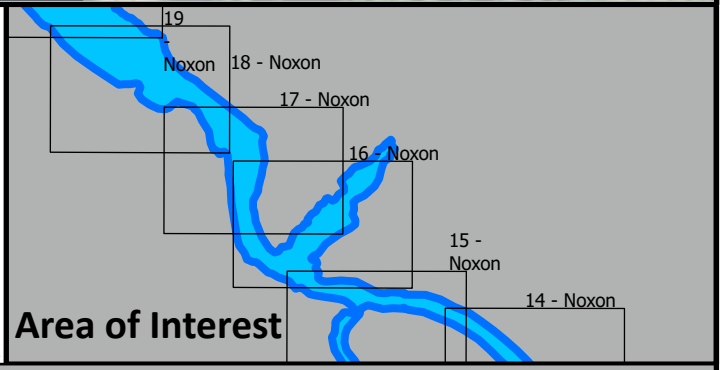

Administrative boundaries and FWP sampling data from Montana Fish, Wildlife & Parks, Helena, MT. Background Imagery from ESRI

0 80 160
Yards