






# WORTHY DOWN 1:4,000 5m.contours

VSG


























MLS SS Emergency 07702730710

All must report to download

-  open land
-  open land, scattered trees
-  rough open land
-  rough open, scattered trees
-  forest: run
-  forest: slow run
-  forest: walk
-  forest: fight
-  flower beds out of bounds
-  open sandy / stony ground
-  permanent out of bounds
-  hard surface / with traffic
-  contour

MAGNETIC  
2024  
NORTH

## Worthy Down 13th Aug 25

	VSG	2.0 km	25 m
			
1	115		
2	116		
3	117		
4	115		
5	135		
6	125		
7	123		
8	119		
9	120		
10	121		
11	122		
	170 m		

fountain

tree.

vall

Possession of this map gives no right of access for orienteering or for any other purpose. The representation of a track or path does not indicate a right of way. Permission must be obtained from the Commanding Officer, Worthy Down.

0 40 200m

ed on a [DEO] map supplied by Worthy Down survey and cartography by The MapWorks..

lated by Roger Maher rlm.maps 2011 & again a new survey 2024

opyright: Army Orienteering Association, BOF map registration No. SC-01-167

