



































ICE: 07747 446600

-  stream, bridge
-  wall not to be crossed
-  fence not to be crossed
-  hedge not to be crossed
-  underpass
-  memorial/sign, seat
-  pylon, concrete base









MLS - Fleming Park			
27 Aug 2025			
Loops A-B-C-D			
Loop A/Brown	1.8 km	10 m	
1 198			
2 187			
3 152			
4 163			
5 191			
6 181			
7 189			
8 182			
9 162			
60 m			

Fleming Park

0 50 100 150 200 250
metres

MAG
N
2016

Artistic copyright Colin Hicks
and Roger Pleasant.
Publishing copyright SOC.
Printed by BML Print.

-  open land, parks etc.
-  scattered trees
-  rough open land
-  road, tarmac path or paved area
-  busy road
-  no access: private areas
-  no access: flower beds, shrubs
-  woodland, undergrowth
- out of bounds

Pavilion on the Park: SU 442188
Survey and cartography:
Roger Pleasant and Bill Davidson 2009.
Updated Colin Hicks 2018
and Allan Farrington/David Currie 2025.