




NOTE: Areas Outside the Service Area may be considered on a case-by-case basis

-  CCCB Location
-  Service Area (Draft North County MSCP Last Updated 6/26/2017)
-  San Diego County Boundary

VERSION: 10/14/2019 11:50 AM
 MAP: Ebsen_ServiceArea_18805
 PROJECT: 18805_Ebsen
 AERIAL: GoogleMaps Image
 PROJECTION: STPI CA VI 0406
 SCALE : 1:620,000
 METADATA: Upon Request
 APP: ArcGIS 10.7.1 Pro 2.4.1
 GIS: 2019 EarthBalance@gsprehn/ahalstead

**CLEVELAND CORRIDOR CONSERVATION BANK
 EXHIBIT B-1
 SERVICE AREA MAP**