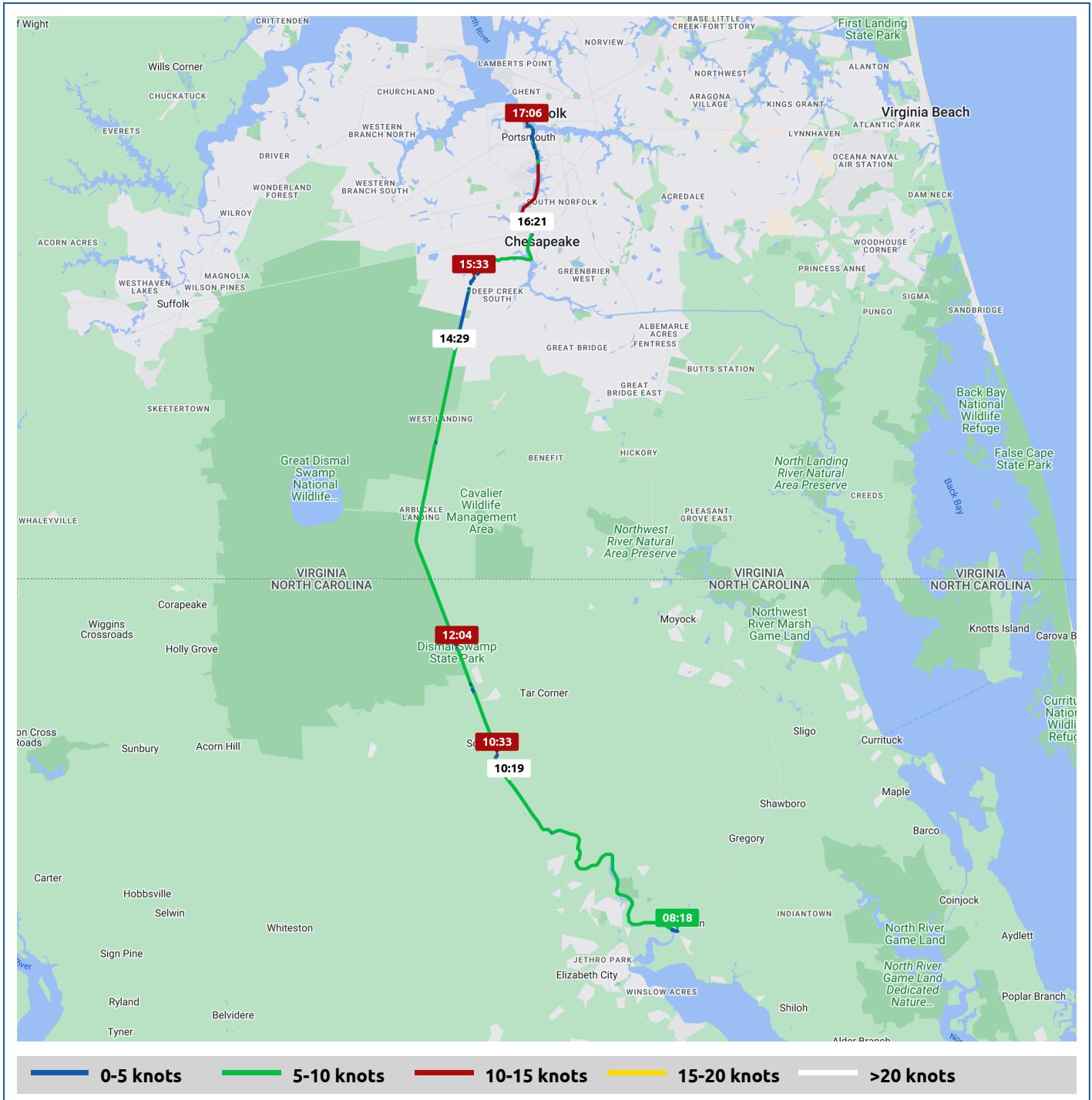


# Rock n' Gipp

17 May 2024









Voyages	Underway (hours)	Duration (hours)	Distance (mi)	Average Speed (knots)	Max Speed (knots)
5	6:46	8:30	45.8	5.9	13.0







Voyage	Skipper	Passengers	Commenced	Completed
Lambs Marina to 36° 26.35' N, 76° 19.44' W	Roxie & Jerry G		08:18	11:03



 <b>Weather on departure</b> 63.2°F, Wind 6kn NE	 <b>Weather on arrival</b> 70.6°F, Wind 5kn NNE
---	--

Voyage Log	Time	From Start		Interval
		Duration (hours)	Distance (mi)	Avg Speed (knots)
Started voyage at Lambs Marina	08:18	0:00		
 63.2°F, Wind 6kn NE	08:18	0:00		
Departed Lambs Marina	08:20	0:01	0.1	3.4
Passed ICW St M 45	08:38	0:20	2.3	6.3
 66.1°F, Wind 6kn NE	09:18	1:00		
Passed ICW St M 40	09:20	1:01	7.4	6.3
Passed ICW St M 35	10:12	1:54	12.8	5.4
 68.8°F, Wind 6kn NNE	10:19	2:00		
Stopped voyage at 36° 26.35' N, 76° 19.44' W	11:03	2:44	15.0	2.3
 70.6°F, Wind 5kn NNE	11:03	2:44		





Voyage	Skipper	Passengers	Commenced	Completed
36° 26.35' N, 76° 19.44' W to 36° 30.39' N, 76° 21.35' W	Roxie & Jerry G		11:19	12:20





 <b>Weather on departure</b> 71.3°F, Wind 6kn NNE	 <b>Weather on arrival</b> 72.5°F, Wind 5kn NNE
--	--

Voyage Log	Time	From Start		Interval
		Duration (hours)	Distance (mi)	Avg Speed (knots)
 71.3°F, Wind 6kn NNE	11:20	0:01		
Started voyage at 36° 26.58' N, 76° 19.54' W	11:21	0:01		
Passed ICW St M 30	11:47	0:27	2.6	5.2
Stopped voyage at 36° 30.39' N, 76° 21.35' W	12:20	1:00	4.7	3.3
 72.5°F, Wind 5kn NNE	12:20	1:00		





Voyage	Skipper	Passengers	Commenced	Completed
36° 30.39' N, 76° 21.35' W to 36° 44.32' N, 76° 20.74' W	Roxie & Jerry G		12:28	15:20



 <b>Weather on departure</b> 70.0°F, Wind 4kn NE	 <b>Weather on arrival</b> 72.5°F, Wind 5kn NE
---	---

Voyage Log	Time	From Start		Interval
		Duration (hours)	Distance (mi)	Avg Speed (knots)
Started voyage at 36° 30.47' N, 76° 21.39' W	12:29	0:00		
 70.0°F, Wind 4kn NE	12:29	0:00		
Passed ICW St M 25	12:54	0:25	2.8	5.8
 72.2°F, Wind 4kn NE	13:29	1:00		
Passed ICW St M 20	13:37	1:09	7.7	5.9
Passed ICW St M 15	14:21	1:53	12.8	5.9
 72.1°F, Wind 5kn NNE	14:29	2:00		
Stopped voyage at 36° 44.32' N, 76° 20.74' W	15:20	2:51	16.5	3.3
 72.5°F, Wind 5kn NE	15:20	2:51		





Voyage	Skipper	Passengers	Commenced	Completed
36° 44.32' N, 76° 20.74' W to 36° 44.78' N, 76° 20.40' W	Roxie & Jerry G		15:24	15:49

 <b>Weather on departure</b> 72.6°F, Wind 5kn NE	 <b>Weather on arrival</b> 72.8°F, Wind 6kn NE
---	---

Voyage Log	Time	From Start		Interval
		Duration (hours)	Distance (mi)	Avg Speed (knots)
 72.6°F, Wind 5kn NE	15:25	0:00		
Started voyage at 36° 44.49' N, 76° 20.68' W	15:26	0:01		
Stopped voyage at 36° 44.78' N, 76° 20.40' W	15:49	0:24	0.5	1.0
 72.8°F, Wind 6kn NE	15:49	0:24		



Voyage	Skipper	Passengers	Commenced	Completed
36° 44.78' N, 76° 20.40' W to Tidewater Yacht Marina	Roxie & Jerry G		15:53	17:21

 <b>Weather on departure</b> 71.9°F, Wind 5kn NE	 <b>Weather on arrival</b> 68.2°F, Wind 7kn ENE
---	--

Voyage Log	Time	From Start		Interval
		Duration (hours)	Distance (mi)	Avg Speed (knots)
Started voyage at 36° 44.83' N, 76° 20.33' W	15:53	0:00		
 71.9°F, Wind 5kn NE	15:53	0:00		
Passed ICW St M 10	15:58	0:05	0.5	6.2
Passed under High Rise Bridge	16:14	0:20	2.8	7.5
Passed under South Military Hwy Bridge	16:28	0:35	4.0	4.3
Passed ICW St M 5	16:32	0:39	4.8	10.3
Passed under South Norfolk Jordan Bridge	16:42	0:49	7.2	12.4
 69.3°F, Wind 7kn ENE	16:53	1:00		
Arrived Tidewater Yacht Marina	17:05	1:12	9.7	5.8
Stopped voyage at Tidewater Yacht Marina	17:21	1:28	9.8	0.2
 68.2°F, Wind 7kn ENE	17:21	1:28		