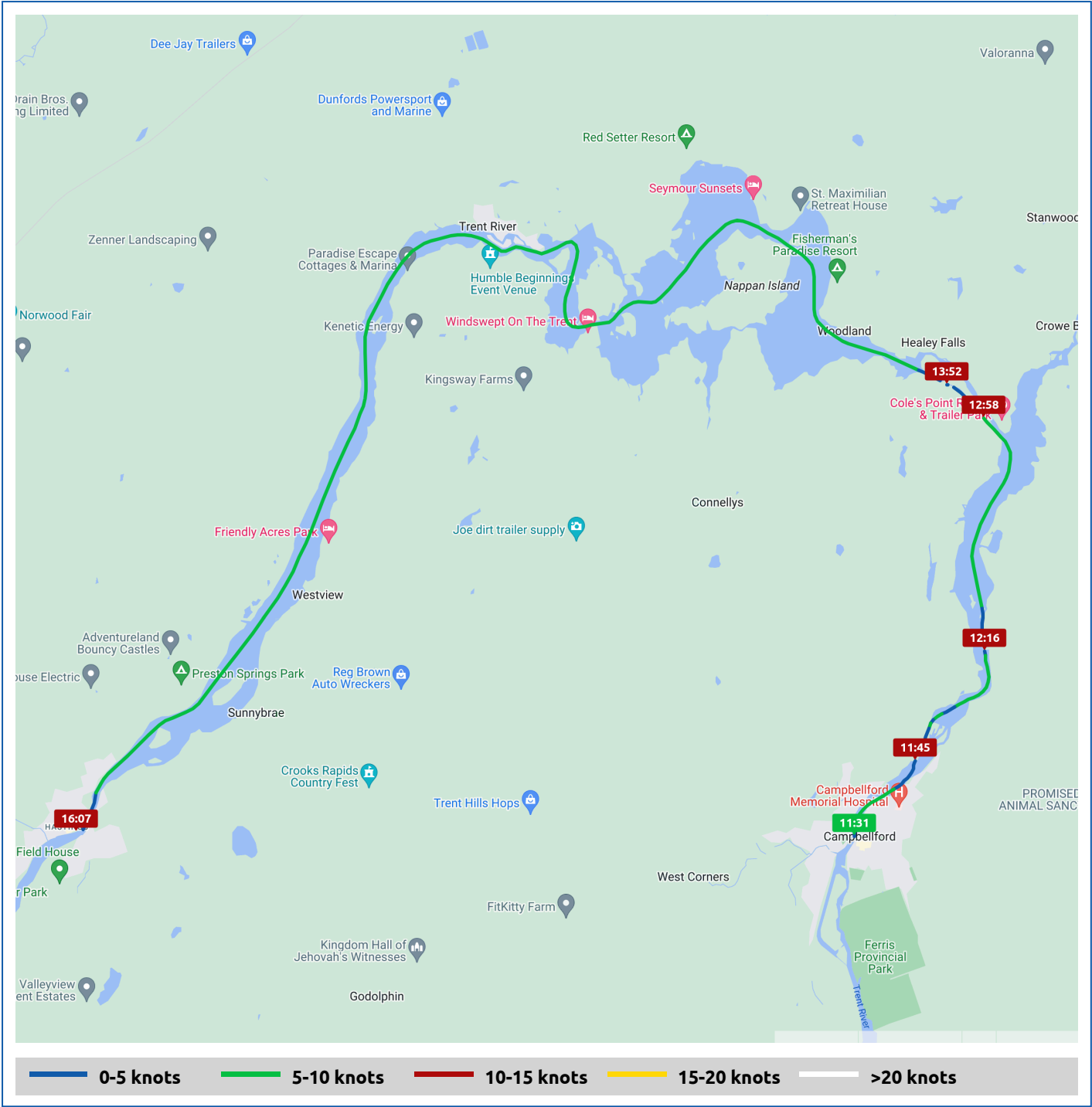








Voyages	Underway (hours)	Duration (hours)	Distance (mi)	Average Speed (knots)	Max Speed (knots)
6	3:04	4:33	19.3	5.5	8.3







Voyage	Skipper	Passengers/Crew	Commenced	Completed
44° 18.44' N, 77° 47.95' W to Lock 13 - Campbellford	Roxie & Jerry G		11:31	12:00



<div></div> <div>Weather on departure 69.7°F, Wind 5kn W</div>	<div></div> <div>Weather on arrival 70.3°F, Wind 5kn W</div>
--	--

Voyage Log	Time	From Start		Interval
		Duration (hours)	Distance (mi)	Avg Speed (knots)
Started voyage at 44° 18.49' N, 77° 47.94' W	11:31	0:00		
 69.7°F, Wind 5kn W	11:31	0:00		
Arrived Lock 13 - Campbellford	11:45	0:13	1.0	4.0
Stopped voyage at Lock 13 - Campbellford	12:00	0:29	1.1	0.1
 70.3°F, Wind 5kn W	12:00	0:29		





Voyage	Skipper	Passengers/Crew	Commenced	Completed
Lock 13 - Campbellford to Lock 14 - Crowe Bay	Roxie & Jerry G		12:02	12:31



<div></div> <div>Weather on departure 69.6°F, Wind 4kn SW</div>	<div></div> <div>Weather on arrival 70.1°F, Wind 3kn SW</div>
---	---

Voyage Log	Time	From Start		Interval
		Duration (hours)	Distance (mi)	Avg Speed (knots)
Started voyage at 44° 19.24' N, 77° 47.15' W	12:02	0:00		
 69.6°F, Wind 4kn SW	12:02	0:00		
Arrived Lock 14 - Crowe Bay	12:16	0:14	1.3	4.9
Stopped voyage at Lock 14 - Crowe Bay	12:31	0:29	1.4	0.2
 70.1°F, Wind 3kn SW	12:31	0:29		





Voyage	Skipper	Passengers/Crew	Commenced	Completed
Lock 14 - Crowe Bay to Lock 15 - Healey Falls	Roxie & Jerry G		12:34	13:13



<div></div> <div>Weather on departure 70.3°F, Wind 3kn SW</div>	<div></div> <div>Weather on arrival 71.7°F, Wind 4kn SW</div>
---	---

Voyage Log	Time	From Start		Interval
		Duration (hours)	Distance (mi)	Avg Speed (knots)
Started voyage at 44° 20.19' N, 77° 46.40' W	12:35	0:00		
 70.3°F, Wind 3kn SW	12:35	0:00		
Arrived Lock 15 - Healey Falls	12:58	0:23	2.4	5.4
Stopped voyage at Lock 15 - Healey Falls	13:13	0:38	2.4	0.1
 71.7°F, Wind 4kn SW	13:13	0:38		





Voyage	Skipper	Passengers/Crew	Commenced	Completed
Lock 15 - Healey Falls to Locks 16 /17 - Healey Falls Flight Lock	Roxie & Jerry G		13:32	13:52





<div></div> <div>Weather on departure 71.9°F, Wind 3kn WSW</div>	<div></div> <div>Weather on arrival 72.2°F, Wind 3kn WSW</div>
--	--

Voyage Log	Time	From Start		Interval
		Duration (hours)	Distance (mi)	Avg Speed (knots)
Started voyage at Lock 15 - Healey Falls	13:32	0:00		
 71.9°F, Wind 3kn WSW	13:32	0:00		
Departed Lock 15 - Healey Falls	13:33	0:01	0.1	2.7
Arrived Locks 16 /17 - Healey Falls Flight Lock	13:36	0:04	0.3	3.6
Stopped voyage at Locks 16 /17 - Healey Falls Flight Lock	13:52	0:20	0.3	0.3
 72.2°F, Wind 3kn WSW	13:52	0:20		





Voyage	Skipper	Passengers/Crew	Commenced	Completed
Locks 16 /17 - Healey Falls Flight Lock to Lock 18 - Hastings	Roxie & Jerry G		14:04	16:23



<div></div> <div>Weather on departure 73.2°F, Wind 4kn WSW</div>	<div></div> <div>Weather on arrival 76.4°F, Wind 5kn WNW</div>
--	--

Voyage Log	Time	From Start		Interval
		Duration (hours)	Distance (mi)	Avg Speed (knots)
Started voyage at 44° 22.42' N, 77° 46.91' W	14:04	0:00		
 73.2°F, Wind 4kn WSW	14:04	0:00		
44° 23.66' N, 77° 52.79' W	15:04	1:00	7.1	6.1
 74.2°F, Wind 4kn WSW	15:04	1:00		
Arrived Lock 18 - Hastings	15:57	1:53	14.3	7.2
 76.0°F, Wind 5kn W	16:04	2:00		
Stopped voyage at Lock 18 - Hastings	16:23	2:19	14.4	0.1
 76.4°F, Wind 5kn WNW	16:23	2:19		



Voyage	Skipper	Passengers/Crew	Commenced	Completed
Lock 18 - Hastings to 44° 18.50' N, 77° 57.48' W	Roxie & Jerry G		16:24	16:41

<div></div> <div>Weather on departure 76.5°F, Wind 5kn WNW</div>	<div></div> <div>Weather on arrival 76.7°F, Wind 6kn WNW</div>
--	--

Voyage Log	Time	From Start		Interval
		Duration (hours)	Distance (mi)	Avg Speed (knots)
Started voyage at Lock 18 - Hastings	16:25	0:00		
 76.5°F, Wind 5kn WNW	16:25	0:00		
Departed Lock 18 - Hastings	16:25	0:00	0.0	2.0
Stopped voyage at 44° 18.50' N, 77° 57.48' W	16:41	0:16	0.1	0.1
 76.7°F, Wind 6kn WNW	16:41	0:16		