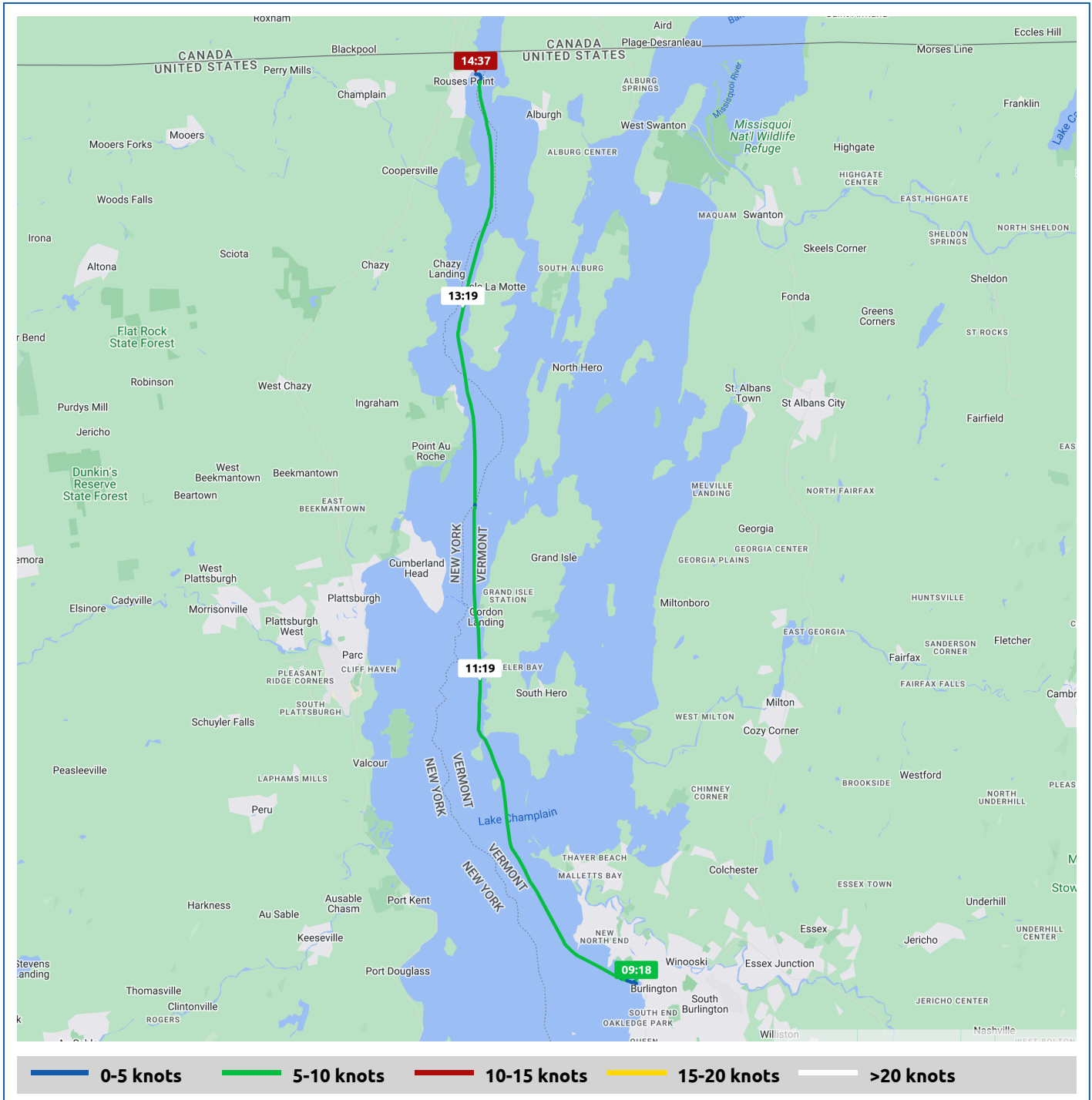


# Rock n' Gipp

23 July 2024







Voyages	Underway (hours)	Duration (hours)	Distance (mi)	Average Speed (knots)	Max Speed (knots)
2	5:35	5:51	38.9	6.0	7.0





Voyage	Skipper	Passengers	Commenced	Completed
44° 28.78' N, 73° 13.50' W to 44° 28.74' N, 73° 13.46' W	Roxie & Jerry G		08:53	09:09

 <b>Weather on departure</b> 66.8°F, Wind 3kn N	 <b>Weather on arrival</b> 67.4°F, Wind 3kn NNW
--	--

Voyage Log	Time	From Start		Interval
		Duration (hours)	Distance (mi)	Avg Speed (knots)
Started voyage at 44° 28.72' N, 73° 13.47' W	08:53	0:00		
 66.8°F, Wind 3kn N	08:53	0:00		
Stopped voyage at 44° 28.74' N, 73° 13.46' W	09:09	0:16	0.0	0.1
 67.4°F, Wind 3kn NNW	09:09	0:16		



Voyage	Skipper	Passengers	Commenced	Completed
44° 28.74' N, 73° 13.46' W to 44° 59.86' N, 73° 21.37' W	Roxie & Jerry G		09:18	14:53

 <b>Weather on departure</b> 68.8°F, Wind 3kn NNW	 <b>Weather on arrival</b> 77.9°F, Wind 3kn NNE
---	---

Voyage Log	Time	From Start		Interval
		Duration (hours)	Distance (mi)	Avg Speed (knots)
Started voyage at 44° 28.73' N, 73° 13.55' W	09:18	0:00		
68.8°F, Wind 3kn NNW	09:18	0:00		
44° 33.02' N, 73° 19.24' W	10:19	1:00	7.2	6.2
68.5°F, Wind 4kn NNW	10:19	1:00		
44° 39.15' N, 73° 21.09' W	11:19	2:01	14.6	6.4
70.2°F, Wind 3kn N	11:19	2:01		
44° 45.53' N, 73° 21.36' W	12:19	3:01	21.9	6.4
71.8°F, Wind 3kn N	12:19	3:01		
44° 51.95' N, 73° 21.90' W	13:20	4:01	29.4	6.5
74.2°F, Wind 3kn N	13:20	4:01		
76.5°F, Wind 3kn NNE	14:20	5:01		
44° 58.38' N, 73° 20.84' W	14:20	5:02	37.0	6.5
Stopped voyage at 44° 59.86' N, 73° 21.37' W	14:53	5:35	39.0	3.1
77.9°F, Wind 3kn NNE	14:53	5:35		