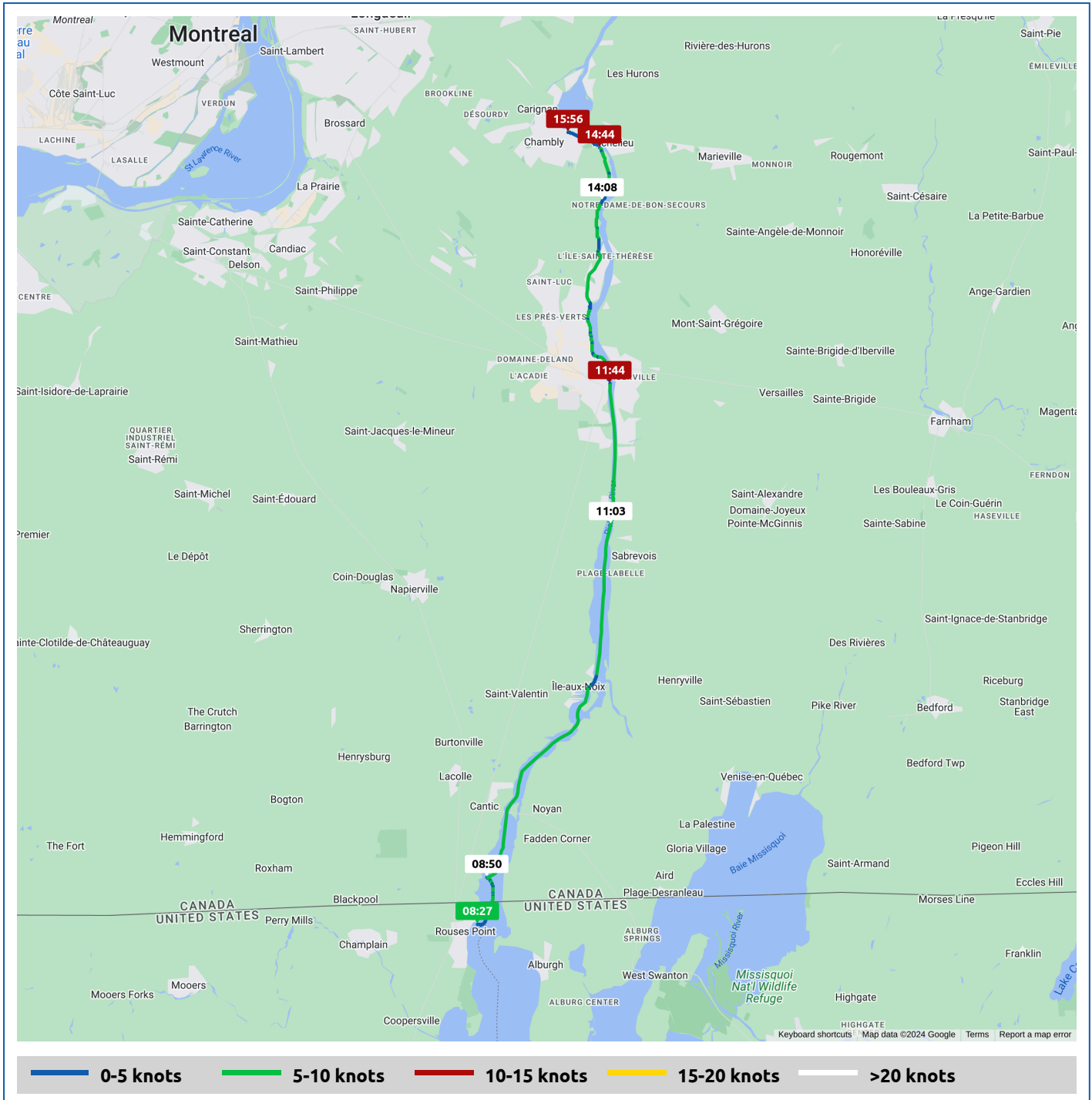


# Rock n' Gipp

24 July 2024










Voyages	Underway (hours)	Duration (hours)	Distance (mi)	Average Speed (knots)	Max Speed (knots)
4	5:01	7:11	33.9	5.9	8.7





Voyage	Skipper	Passengers	Commenced	Completed
44° 59.86' N, 73° 21.37' W to 45° 18.31' N, 73° 14.92' W	Roxie & Jerry G		08:26	12:00

 <b>Weather on departure</b> 73.1°F, Wind 5kn SSE	 <b>Weather on arrival</b> 80.5°F, Wind 8kn SSE
--	--



Voyage Log	Time	From Start		Interval
		Duration (hours)	Distance (mi)	Avg Speed (knots)
Started voyage at 44° 59.87' N, 73° 21.29' W	08:27	0:00		
 73.1°F, Wind 5kn SSE	08:27	0:00		
45° 3.89' N, 73° 19.79' W	09:27	1:00	5.3	4.6
 75.2°F, Wind 6kn SSE	09:27	1:00		
45° 9.28' N, 73° 15.39' W	10:27	2:00	12.9	6.6
 77.5°F, Wind 8kn SSE	10:27	2:00		
45° 16.27' N, 73° 14.66' W	11:27	3:00	21.0	7.0
 79.4°F, Wind 7kn SSE	11:27	3:00		
Stopped voyage at 45° 18.31' N, 73° 14.92' W	12:00	3:33	23.4	3.7
 80.5°F, Wind 8kn SSE	12:00	3:33		



# Rock n' Gipp

24 July 2024





Voyage	Skipper	Passengers	Commenced	Completed
45° 18.31' N, 73° 14.92' W to 45° 18.67' N, 73° 15.10' W	Roxie & Jerry G		12:26	12:46





 <b>Weather on departure</b> 81.4°F, Wind 8kn SSE	 <b>Weather on arrival</b> 81.8°F, Wind 8kn SSE
--	--

Voyage Log	Time	From Start		Interval
		Duration (hours)	Distance (mi)	Avg Speed (knots)
Started voyage at 45° 18.37' N, 73° 14.97' W	12:26	0:00		
 81.4°F, Wind 8kn SSE	12:26	0:00		
Stopped voyage at 45° 18.67' N, 73° 15.10' W	12:46	0:19	0.4	1.0
 81.8°F, Wind 8kn SSE	12:46	0:19		





Voyage	Skipper	Passengers	Commenced	Completed
45° 18.67' N, 73° 15.10' W to 45° 26.28' N, 73° 15.46' W	Roxie & Jerry G		12:50	15:00




 <b>Weather on departure</b> 82.7°F, Wind 8kn SSE	 <b>Weather on arrival</b> 82.1°F, Wind 8kn SSE
--	--

Voyage Log	Time	From Start		Interval
		Duration (hours)	Distance (mi)	Avg Speed (knots)
Started voyage at 45° 18.74' N, 73° 15.11' W	12:50	0:00		
 82.7°F, Wind 8kn SSE	12:50	0:00		
45° 23.09' N, 73° 15.44' W	13:51	1:00	5.6	4.8
 82.2°F, Wind 8kn SSE	13:51	1:00		
45° 26.28' N, 73° 15.46' W	14:51	2:01	9.5	3.4
 82.1°F, Wind 8kn SSE	14:51	2:01		
Stopped voyage at 45° 26.28' N, 73° 15.46' W	15:00	2:09	9.5	0.0
 82.1°F, Wind 8kn SSE	15:00	2:09		



Voyage	Skipper	Passengers	Commenced	Completed
45° 26.28' N, 73° 15.46' W to 45° 26.78' N, 73° 16.98' W	Roxie & Jerry G		15:04	16:12

 <b>Weather on departure</b> 82.7°F, Wind 8kn SSE	 <b>Weather on arrival</b> 80.7°F, Wind 8kn SSE
--	--

Voyage Log	Time	From Start		Interval
		Duration (hours)	Distance (mi)	Avg Speed (knots)
Started voyage at 45° 26.33' N, 73° 15.52' W	15:05	0:00		
 82.7°F, Wind 8kn SSE	15:05	0:00		
45° 26.78' N, 73° 16.98' W	16:05	1:00	1.3	1.1
 80.9°F, Wind 8kn SSE	16:05	1:00		
Stopped voyage at 45° 26.78' N, 73° 16.98' W	16:12	1:08	1.3	0.0
 80.7°F, Wind 8kn SSE	16:12	1:08		