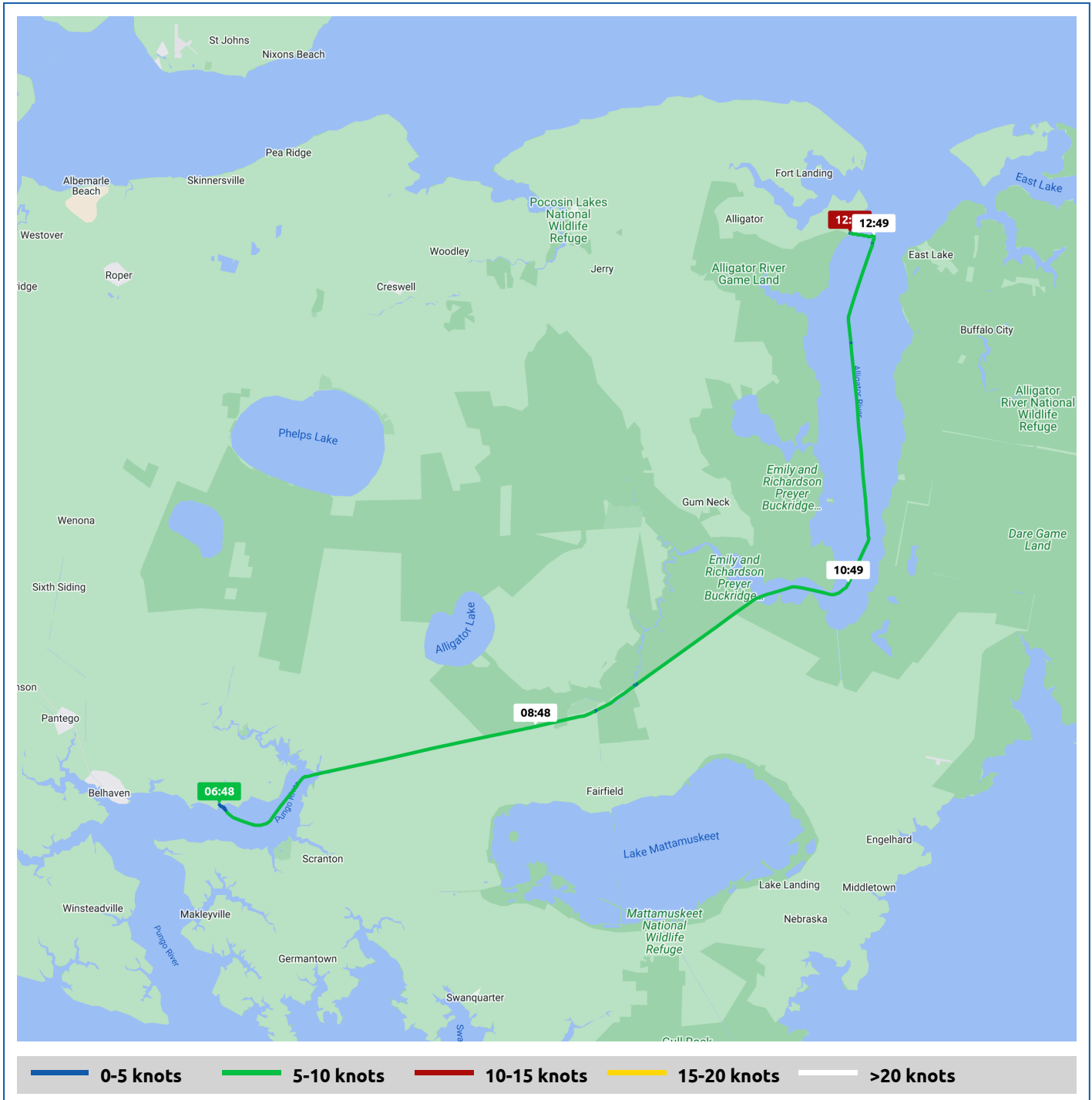


# Rock n' Gipp

13 May 2024











Voyages	Underway (hours)	Duration (hours)	Distance (mi)	Average Speed (knots)	Max Speed (knots)
1	6:09	6:26	49.2	6.9	7.6





Voyage	Skipper	Passengers	Commenced	Completed
35° 31.98' N, 76° 32.08' W to Alligator River Marina	Roxie & Jerry G		06:48	13:14

 <b>Weather on departure</b> 56.2°F, Wind 4kn E	 <b>Weather on arrival</b> 70.9°F, Wind 6kn E
--	--

Voyage Log	Time	From Start		Interval
		Duration (hours)	Distance (mi)	Avg Speed (knots)
Started voyage at 35° 31.92' N, 76° 32.05' W	06:48	0:00		
 56.2°F, Wind 4kn E	06:48	0:00		
Passed ICW St M 130	07:10	0:22	2.6	5.9
 60.2°F, Wind 3kn E	07:48	1:00		
Passed ICW St M 125	07:49	1:01	7.6	6.9
Passed ICW St M 120	08:25	1:37	12.6	7.2
 64.7°F, Wind 3kn ESE	08:49	2:01		
Passed ICW St M 115	09:01	2:13	17.7	7.3
Passed ICW St M 110	09:39	2:50	22.5	6.7
 67.7°F, Wind 4kn ESE	09:49	3:01		
Passed ICW St M 105	10:15	3:27	27.5	7.1
 69.6°F, Wind 4kn ESE	10:49	4:01		
Passed ICW St M 100	10:51	4:03	32.4	7.0
Passed ICW St M 95	11:28	4:40	37.3	7.0
 71.3°F, Wind 3kn E	11:49	5:01		
Passed ICW St M 90	12:04	5:15	42.2	7.1
Passed ICW St M 85	12:41	5:53	47.1	6.9
Passed under Alligator River Bridge	12:48	6:00	48.0	6.5



Voyage Log	Time	From Start		Interval
		Duration (hours)	Distance (mi)	Avg Speed (knots)
70.1°F, Wind 6kn E	12:49	6:01		
Arrived Alligator River Marina	12:58	6:10	49.2	6.5
Stopped voyage at Alligator River Marina	13:14	6:26	49.3	0.2
70.9°F, Wind 6kn E	13:14	6:26		